



Census of India 2011

WEST BENGAL

SERIES-20

PART XII-B

DISTRICT CENSUS HANDBOOK

PASCHIM MEDINIPUR

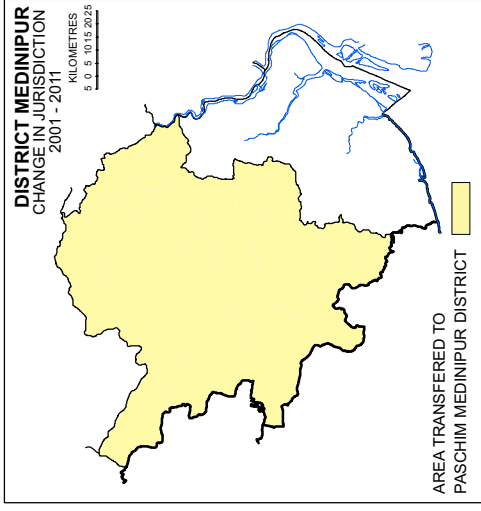
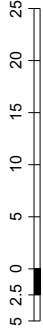
VILLAGE AND TOWN WISE
PRIMARY CENSUS ABSTRACT (PCA)



DIRECTORATE OF CENSUS OPERATIONS
WEST BENGAL

INDIA
WEST BENGAL
DISTRICT PASCHIM MEDINIPUR

KILOMETRES



DISTRICT MEDINIPUR
CHANGE IN JURISDICTION
2001 - 2011
KILOMETRES
5 0 5 10 15 20 25

Name of villages having 5000 & above population

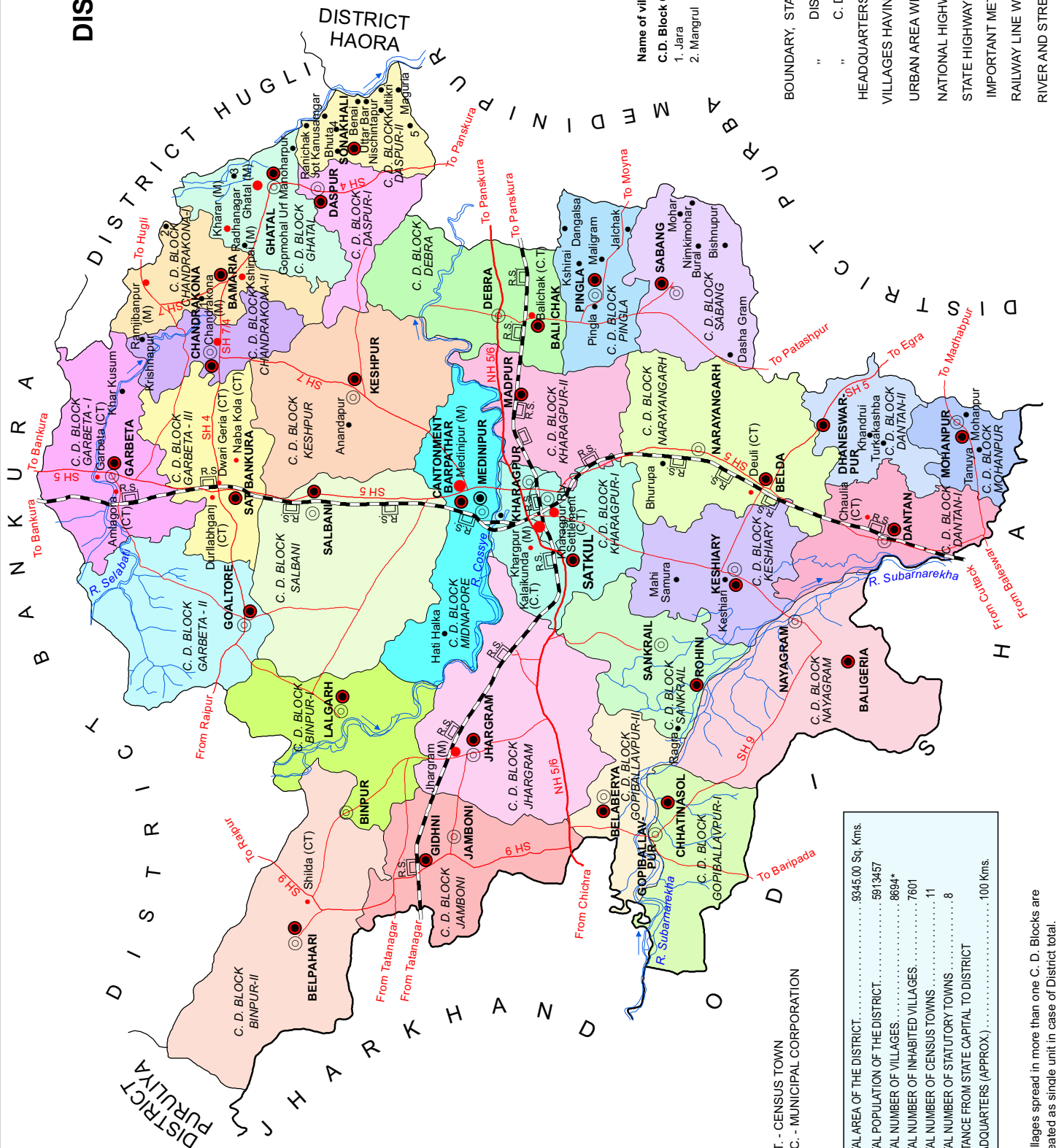
- C.D. Block Chandrakona - I
1. Jara
2. Mangrui
- C.D. Block Ghatat
3. Mansukha
- C.D. Block Daspur - II
4. Chanipat
5. Jot Ghanashyam

C.T. - CENSUS TOWN
M.C. - MUNICIPAL CORPORATION

TOTAL AREA OF THE DISTRICT.....	9345.00 Sq. Kms.
TOTAL POPULATION OF THE DISTRICT.....	5913457
TOTAL NUMBER OF VILLAGES.....	8694*
TOTAL NUMBER OF INHABITED VILLAGES.....	7601
TOTAL NUMBER OF CENSUS TOWNS.....	11
TOTAL NUMBER OF STATUTORY TOWNS.....	8
DISTANCE FROM STATE CAPITAL TO DISTRICT HEADQUARTERS (APPROX.).....	100 Kms.

*Villages spread in more than one C. D. Blocks are treated as single unit in case of District total.

- BOUNDARY, STATE.....
- " " DISTRICT.....
- " " C. D. BLOCK.....
- HEADQUARTERS : DISTRICT, POLICE STATION, C. D. BLOCK.....
- VILLAGES HAVING 5000 AND ABOVE POPULATION WITH NAME.....
- URBAN AREA WITH POPULATION SIZE : I, II, III, IV, V.....
- NATIONAL HIGHWAY.....
- STATE HIGHWAY.....
- IMPORTANT METALLED ROAD.....
- RAILWAY LINE WITH STATION, BROAD GAUGE.....
- RIVER AND STREAM.....





CENSUS OF INDIA 2011

WEST BENGAL

SERIES-20

PART XII - B

DISTRICT CENSUS HANDBOOK

PASCHIM MEDINIPUR

**VILLAGE AND TOWN WISE
PRIMARY CENSUS ABSTRACT (PCA)**



**Directorate of Census Operations
West Bengal**

2011

MOTIF

DISTRICT PASCHIM MEDINIPUR

Chilkigarh Raj Palace, Jamboni



Chilkigarh Kanakdurga Temple, Jamboni



The beauty of Dulung and the old charm of Chilkigarh in Jamboni

Jhargram, Paschim Medinipur

Chilkigarh:

12 kilometers away from Jhargram lies Chilkigarh- undoubtedly the most beautiful tourist site in jungle Mahal region. A 30-minute drive from Jhargram town through the some of the most beautiful roads of Jungle Mahal laced with green Sal, Piyal and mahul trees and bamboo forests- the natural treasure of Jhargram.

Kanak Durga:

The famous Kanak Durga temple, located inside the forest of Chilkigarh is a must-visit. History has it, that the temple was built by Raja Kamala Kanta- the king of Jamboni whose royal palace was on the other side of the River Dulung. The original temple, built in typical Pancharatna style, is now dilapidated but the look and feel is still awe-inspiring. This 400-year-old temple was made of terracotta and Makra stone and had beautiful relief works, all of which has been damaged with the passage of time. A Vishnu temple, it had a chakra at a height of 30 feet. The new 52-feet tall temple of Kanak Durga, is located just beside the old one. Constructed by Raja Jagadish Chandra Deo Dhabal Deb in 1937, it resembles the architectural pattern of Orissa. Being the most famous religious site in the entire area, local people perform regular pujas and rituals including animal sacrifice. According to legend, human sacrifice or naraboli was a few years back.

Dulung River:

A small picturesque river named Dulung flows beside the temple complex. The Dulung River is the only natural source of water for the local villagers who come here for bathing. Numerous birds and monkeys throng the area to create a magical ambience taking you back in a time machine to the past. Be careful of the monkeys who are harmless inhabitants in the temple complex but would insist you to feed them once they find some food items with you. The ambience and experience on the whole place is quite thrilling.

Chilkagarh Rajbari:

On the other side of the Dulung River is the Chilkigarh Rajbari belonging to Raja Jagadish Chandra Deo Dhabal Deb's family. Although it is in a good habitable condition, it wears a deserted look. The vast compound of the palace is completely vacant, apart from two temples- one of which resembles a three-storeyed tower and the other is a Radharaman temple. This place was a centre of some excellent Chau dance performances held every year during Durga Puja. Performers were brought by the Raja from both Purulia and Odisha's Mayurbhanj district. One can see those Chau costumes and masks at the Tribal Interpretation Centre, Jhargram.

Contents

		Pages
1	Foreword	1
2	Preface	3
3	Acknowledgement	5
4	History and Scope of the District Census Handbook	7
5	Brief History of the District	9
6	Administrative Setup	20
7	District Highlights - 2011 Census	23
8	Important Statistics	25
9	Section - I Primary Census Abstract (PCA)	
	(i) Brief note on Primary Census Abstract	28
	(ii) District Primary Census Abstract	33
	(iii) Appendix to District Primary Census Abstract Total, Scheduled Castes and Scheduled Tribes Population - Urban Block wise	53
	(iv) Primary Census Abstract for Scheduled Castes (SC)	83
	(v) Primary Census Abstract for Scheduled Tribes (ST)	103
	(vi) Rural PCA-C.D. blocks wise Village Primary Census Abstract	117
	(vii) Urban PCA-Town wise Primary Census Abstract	1175
10	Section -II Tables based on Households Amenities and Assets (Rural /Urban) at District and Sub-District level.	
	(i) Table -1: Households by Ownership status and by Number of Dwelling rooms occupied in the District, 2011	1197

(ii)	Table -2:	Percentage distribution of Households living in Permanent, Semi permanent and Temporary houses, 2011	1198
(iii)	Table -3:	Number and Percentage of Households by main source of Drinking water, 2011	1200
(iv)	Table -4:	Number and Percentage of Households by main source of Lighting, 2011	1204
(v)	Table -5:	Number and Percentage of Households by type of Latrine facility, 2011	1208
(vi)	Table -6:	Number and Percentage of Households by type of Drainage connectivity for waste water outlet, 2011	1212
(vii)	Table -7:	Number and Percentage of Households by availability of Kitchen facility, 2011	1214
(viii)	Table -8:	Number and Percentage of Households by type of fuel used for Cooking, 2011	1216
(ix)	Table -9:	Number and Percentage of Households availing Banking services and number of Households having each of the specified Assets, 2011	1220

FOREWORD

The District Census Handbook (DCHB) is an important publication of the Census Organization since 1951. It contains both Census and non Census data of urban and rural areas for each District. The Census data provide information on demographic and socio-economic characteristics of population at the lowest administrative unit i.e. of each Village and Town and ward of the District. The Primary Census Abstract (PCA) part of this publication contains Census data including data on household amenities collected during 1st.phase of the Census i.e. House Listing and Housing Census. The non Census data presented in the DCHB is in the form of Village Directory and Town Directory contain information on various infrastructure facilities available in the village and town viz; education, medical, drinking water, communication and transport, post and telegraph, electricity, banking, and other miscellaneous facilities. Later on, the Telegraph Services were closed by the Government of India on 15th. July, 2013. The data of DCHB are of considerable importance in the context of planning and development at the grass-root level.

2. In the 1961 Census, DCHB provided a descriptive account of the District, administrative statistics, Census tables and Village and Town Directory including Primary Census Abstract. This pattern was changed in 1971 Census and the DCHB was published in three parts: Part-A related to Village and Town Directory, Part-B to Village and Town PCA and Part-C comprised analytical report, administrative statistics, District Census tables and certain analytical tables based on PCA and amenity data in respect of Villages. The 1981 Census DCHB was published in two parts: Part-A contained Village and Town Directory and Part-B the PCA of Village and Town including the SCs and STs PCA up to Tahsil/Town levels. New features along with restructuring of the formats of Village and Town Directory were added. In Village Directory, all amenities except electricity were brought together and if any amenity was not available in the referent Village, the distance in broad ranges from the nearest place having such an amenity, was given.

3. The pattern of 1981 Census was followed by and large for the DCHB of 1991 Census except the format of PCA. It was restructured. Nine-fold industrial classification of main workers was given against the four-fold industrial classification presented in the 1981 Census. In addition, sex wise population in 0-6 age group was included in the PCA for the first time with a view to enable the data users to compile more realistic literacy rate as all children below 7 years of age had been treated as illiterate at the time of 1991 Census. One of the important innovations in the 1991 Census was the Community Development Block (CD Block) level presentation of Village Directory and PCA data instead of the traditional Tahsil/Taluk/PS level presentation.

4. As regards DCHB of 2001 Census, the scope of Village Directory was improved by including some other amenities like banking, recreational and cultural facilities, newspapers & magazines and 'most important commodity' manufactured in a Village in addition to prescribed facilities of earlier Censuses. In Town Directory, the statement on Slums was modified and its coverage was enlarged by including details on all slums instead of 'notified slums'.

5. The scope and coverage of Village Directory of 2011 DCHB has been widened by including a number of new amenities in addition to those of 2001. These newly

added amenities are: Pre-Primary School, Engineering College, Medical College, Management Institute, Polytechnic, Non-formal Training Centre, Special School for Disabled, Community Health Centre, Veterinary Hospital, Mobile Health Clinic, Medical Practitioner with MBBS Degree, Medical Practitioner with no degree, Traditional Practitioner and faith Healer, Medicine Shop, Community Toilet, Rural Sanitary Mart or Sanitary Hardware Outlet in the Village, Community Bio- gas, Sub Post Office, Village Pin Code, Public Call Office, Mobile Phone Coverage, Internet Cafes/ Common Service Centre, Private Courier Facility, Auto/Modified Autos, Taxis and Vans, Tractors, Cycle-pulled Rickshaws, Carts driven by Animals, Village connected to National Highway, State Highway, Major District Road, and Other District Road, Availability of Water Bounded Macadam Roads in Village, ATM, Self-Help Group, Public Distribution System(PDS) Shop, Mandis/Regular Market, Weekly Haat, Agricultural Marketing Society, Nutritional Centers (ICDS), Anganwadi Centre, ASHA (Accredited Social Health Activist), Sports Field, Public Library, Public Reading Room, Assembly Polling station, Birth & Death Registration Office. In the Town Directory, seven Statements containing the details and the data of each Town have been presented viz.; (i)-Status and Growth History of Towns,(ii)- Physical Aspects and Location of Towns, (iii)-Civic and other Amenities, (iv)-Medical Facilities, (v)-Educational, Recreational & Cultural Facilities, (vi)- Industry & Banking, and (vii)- Civic & other amenities in Slums respectively. CD Block wise data of Village Directory and Village PCA have been presented in DCHB of 2011 Census as presented in earlier Census.

6. The data of DCHB 2011 Census have been presented in two parts, Part-A contains Village and Town Directory and Part-B contains Village and Town wise Primary Census Abstract. Both the Parts have been published in separate volumes in 2011 Census.

7. The Village and Town level amenities data have been collected, compiled and computerized under the supervision of Shri Deepak Ghosh, IAS., Director of Census Operation, West Bengal. The task of Planning, Designing and Co-ordination of this publication was carried out by Dr. Pratibha Kumari, Assistant Registrar General (SS) under the guidance & supervision of Dr. R.C.Sethi, Ex-Addl. RGI and Shri Deepak Rastogi present Addl.RGI. Shri A.P. Singh, Deputy Registrar General, (Map) provided the technical guidance in the preparation of maps. Shri A.K. Arora, Joint Director of Data Processing Division under the overall supervision of Shri M.S.Thapa, Addl. Director (EDP) provided full cooperation in preparation of record structure for digitization and validity checking of Village and Town Directory data and the programme for the generation of Village Directory and Town Directory including various analytical inset tables as well as Primary Census Abstract (PCA). The work of preparation of DCHB, 2011 Census has been monitored in the Social Studies Division. I am thankful to all of them and others who have contributed to bring out this publication in time.

(C.Chandramouli)
Registrar General &
Census Commissioner, India

New Delhi.

Dated:- 16-06-2014

PREFACE

The District Census Hand Book or DCHB is the most popular and widely used publication which is compiled and prepared by the Census Organization. The first ever DCHB was published in the year 1951. Thereafter Census Directorate is coming up with the publication of DCHB in every decadal Census and the present volume of DCHB of 2011 is seventh in the series.

Over the time, the contents of DCHB have been changing keeping in track with the requirement of the data user on different amenities. Since DCHB is a compilation of Census and non-Census data, the presentation is being done in two parts, viz. the Part-A and Part-B separately for each district. Part-A contains Village & Town Directory data with some important tables depicting availability of basic civic amenities such as drinking water facilities, educational facilities, post & telegraph facilities, banking facilities etc. at the C.D. Block/Village and Town level. Part-B on the other hand contains District Primary Census Abstract of Total Population including Scheduled Castes and Scheduled Tribes at the C.D. Block/Village level and for urban units like for Statutory Towns and Census Towns, it is ward level. Part-B contains data for sex wise distribution of population, age group of 0-6 years, literate and illiterate, Scheduled Castes and Scheduled Tribes, worker and non-worker data, economic category i.e. cultivator, agricultural labour, household industry worker and other worker.

Apart from the above, DCHB also furnishes a variety of essential information pertaining to the district like brief history, the information about administrative set-up, location, climate, economic resources, land use, transport, industry, trade and commerce, place of historical, archaeological and tourists importance etc. It also provides brief analysis of Census data, presentation of the data through various tables, graphs and maps has made the publication much more attractive and valuable.

Most sincere and deepest gratitude is expressed to Dr. C. Chandramouli, IAS, Registrar General and Census Commissioner, India for his constant inspiration, support and valuable suggestions. The support and assistance of Dr. R.C. Sethi, former Additional Registrar General and Shri Deepak Rastogi, present Additional Registrar General, worth special mentioning. Our earnest gratitude to them. We are also grateful to Dr. A.P. Singh, former Deputy Registrar General (Map) for providing the technical guidance in the preparation of maps and to Dr. Pratibha Kumari, Assistant Registrar General (SS) for her overall supervision. Shri A.K. Arora, Joint Director of Data Processing Division under the overall supervision of Shri M.S. Thapa, Additional Director

(EDP) provided full co-operation in preparation of record structure for digitization and validity checking of Village and Town Directory data and the programme for the generation of Village Directory and Town Directory including various analytical inset tables as well as Primary Census Abstract (PCA). Heartfelt thanks to all the Officers of the Office of the Registrar General, India who contributed their share in befitting manner.

The sincere contributions made by the District Magistrates of all districts, Municipal Commissioners of Kolkata and Haora Municipal Corporations, District Census Officers, Additional District Census Officers (Officer In-charge, Census) and innumerable Village, C.D. Block and Town level officials of all the districts of West Bengal for arranging collection of village and town directory data by the local officials from the villages/towns under their respective jurisdiction are hereby acknowledged with thankfulness.

At this Directorate level, sincere thanks are due to all those who put utmost sincerity and zeal towards the successful completion of this publication within the stipulated time. As it is not feasible to express recognitions individually, a separate page of acknowledgement is included in this publication.

25-08-2015
Kolkata

Directorate of Census Operations, West Bengal

Acknowledgements

- A. The Directorate of Census Operations, West Bengal respectfully acknowledges the devoted, sincere hard work rendered by about two lakhs Census Enumerators, Supervisors and Officials at the District, Block and Municipal levels without whose heroic efforts, the Census 2011 could never be undertaken.
- B. The Census Directorate, West Bengal also gratefully acknowledges the sincere and dedicated work of the following officers/officials of this Directorate associated with the preparation of this District Census Hand Book, 2011 whose hard-work, dedication and diligence has made the publication of this volume possible.

Drafting of Analytical Notes:

Shri Pranab Kumar Majumdar,	Joint Director (Retired)	Dr. Palash Chandra Coomar,	Joint Director
Shri SubhashDasgupta,	Deputy Director	Shri Arunasish Chatterjee,	Deputy Director
Shri P.P. Joy,	Deputy Director	Smt. Keka Ghosh,	Assistant Director
Shri Subhashish Chatterjee,	Assistant Director	Smt. ParnalekhaDasgupta,	Assistant Director
Smt. MoumitaGuha,	Assistant Director	Smt. Sayantika Basu,	Assistant Director
Smt. Tandra Dutta,	Assistant Director	Dr. Utpal Kumar Mandal,	Senior Geographer
Shri PrasunGanguly,	D.E.O. Grade-B		

Data Entry of Village & Town Directory, Generation of Tables at DCO level, Validity Checking :

Smt. LopamudraGhosal,	S.I. Grade II	Shri Siddhartha Chatterjee,	S.I. Grade II
Shri Sandip Kumar Panja,	S.I. Grade II,	Shri Sujita Kumar Pradhan,	S.I. Grade II
Shri Tarun Sarkar,	S.I. Grade II	Shri Arvind,	S.I. Grade II
Smt. NayanaNandan,	S.I. Grade II	Smt. DebsmitaMajumdar,	S.I. Grade II
Shri PrasunGanguly,	D.E.O. Grade B	Shri BibhasKanti Hira,	D.E.O. Grade B
Smt. Arpita Ghosh,	Former Compiler	Smt. Hemlata Singh,	Compiler
Smt. Aditi Goswami,	Compiler	Shri Deepak Kumar,	Compiler

Officers and Officials of Data Centre

Preparation of Maps :

Shri Kailash Das,	Research Officer (Map)	Dr Utpal Kumar Mandal,	Senior Geographer
Shri Pradeep Kumar Das,	Sr. Drawing Assistant	Smt. SumarTopno,	Senior Draughtsman
Shri KartickMurmu,	Senior Draughtsman	Shri AsokMondal,	Senior Draughtsman
Shri Prashanta Roy,	Senior Draughtsman	Shri Sanjib Das,	Senior Draughtsman
Shri TapanBhattacharjee,	Senior Draughtsman		

Preparation of Camera Ready Copy :

Shri PrasunGanguly,	D.E.O. Grade B
---------------------	----------------

Preparation of e-book :

Shri BibhasKanti Hira,	D.E.O. Grade B	Shri Prashant Kumar,	D.E.O. Grade B
Shri PrasunGanguly,	D.E.O. Grade B	Shri Prashanta Roy,	Senior Draughtsman

In-house Printing :

Shri PrasunGanguly,	D.E.O. Grade B	Shri Prashant Kumar,	D.E.O. Grade B
Shri Ashok Pradhan,	MTS	Shri Madhusudan Das,	MTS

ORGI- Data Processing Division:

Shri Jaspal Singh Lamba

Ms. Usha

Shri Anurag Gupta

Shri Mukesh K.Mahawar

Ms. Shagufta Nasreen Bhat

Ms. Kiran Bala Saxena

Shri Shailender Kumar Vats

Shri Anuj Kumar

Deputy Director

Assistant Director

DPA Grade 'A'

DPA Grade 'A'

DPA Grade 'A'

Sr. Supervisor

Jr.consultant

Jr.consultant

HISTORY AND SCOPE OF THE DISTRICT CENSUS HANDBOOK

The need of data at the grass root level for the administrative and planning purposes at sub micro level as well as academic studies prompted the innovation of District Census Handbook. District Census Handbook is a unique publication from the Census organization which provides most authentic details of census and non-census information from village and town level to district level. The District Census Handbook was firstly introduced during the 1951 Census. It contains both census and non census data of urban as well as rural areas for each district. The census data contain several demographic and socio-economic characteristics of the lowest administrative unit i.e. of each village and town and ward of the district. The non census data comprise of data on availability of various civic amenities and infrastructural facilities etc. at the town and village level which constitute Village Directory and Town Directory part of the DCHB. The data of DCHB are of considerable importance in the context of planning and development at grass-root level.

In 1961 census DCHB provided a descriptive account of the district, administrative statistics, census tables and village and town directory including Primary Census Abstract. This pattern was changed in 1971 Census and the DCHB was published in three parts: Part-A related to village and town directory, Part-B to village and town PCA and Part-C comprised analytical report, administrative statistics, district census tables and certain analytical tables based on PCA and amenity data in respect of villages. The 1981 census DCHB was published in two parts: Part-A contained village and town directory and Part-B the PCA of village and town including the SCs and STs PCA up to tahsil/town levels. New features along with restructuring of the formats of village and town directory were added into it. In Village Directory, all amenities except electricity were brought together and if any amenity was not available in the referent village, the distance in broad ranges from the nearest place having such an amenity, was given.

The pattern of 1981 census was followed by and large for the DCHB of 1991 Census except the format of PCA. It was restructured. Nine-fold industrial classification of main workers was given against the four-fold industrial classification presented in the 1981 census. In addition, sex wise population in 0-6 age group was included in the PCA for the first time with a view to enable the data users to compile more realistic literacy rate as all children below 7 years of age had been treated as illiterate at the time of 1991 census. One of the important innovations in the 1991 census was the Community Development Block (CD Block) level presentation of village directory and PCA data instead of the traditional tahsil/taluk/PS level presentation.

As regards DCHB of 2001 Census, the scope of Village Directory was improved by including some other amenities like banking, recreational and cultural facilities, newspapers & magazines and 'most important commodity' manufactured in a village in addition to prescribed facilities of earlier censuses. In Town Directory, the statement on Slums was modified and its coverage was enlarged by including details on all slums instead of 'notified slums'.

The scope and coverage of Village Directory of 2011 DCHB has been widened by including a number of new amenities in addition to those of 2001. In the Town Directory, seven Statements containing the details and the data of each town have been presented viz.; (i)-Status and Growth History of towns,(ii)- Physical Aspects and Location of Towns, (iii)-Civic and other Amenities, (iv)-Medical Facilities, (v)-Educational, Recreational & Cultural Facilities, (vi)- Industry & Banking, and (vii)- Civic & other amenities in Slums respectively. CD Block wise data of Village Directory and Village PCA have been presented in DCHB of 2011 census as presented in earlier census. The data of DCHB 2011 Census have been presented in two parts, Part-A contains Village and Town Directory and Part-B contains Village and Town wise Primary Census Abstract. Both the Parts have been published in separate volumes in 2011 Census.

Brief history of the District

The history of Paschim Medinipur district, comprising part of erstwhile Medinipur district, is mostly associated with the ancient port city of Tamralipta or Tamralipti. This port city is believed has been the exit point of the trade route for the South and South-East Asia during *Mauryan* era. It was located on the bank of river Rupnarayana and was connected by roads with the major ancient cities like Rajgriha, Shravasti, Patiliputra, Varanasi and Taxila.

In the very beginning, Medinipur, now known as modern Tamluk, used to be known as Tamralipta whose location can be pinpointed to that tract in the east of the district which is slightly above sea-level and intersected by numerous waterways. This part was inhabited by tribes or communities of fishermen, boatmen and sailors. Medinipur's significance can be established from the fact that it used to be the capital of an ancient kingdom and flourished as a sea-port. The stronghold of the Kaibarttas, a fishing and boating caste finds adequate mention in the Pillar Edict V of Asoka as Kevata, and in the *Vajrasenayi Samhita(Yajurveda)* as Kevatta.

The place called Tamralipta has been found to be mentioned in numerous references like the great epics, *Jaina* texts and various holy books. It enjoys a special pride of place due to its mention in the Mahabharata as Tamralipta (-lipti) or Damalipita with an entity of its own clearly distinct from the Northern, Eastern, Central Bengal and Suhma territories. The place has been referred differently in different occasions. In *Jaina Prajnapanait* it is mentioned as the part of *Vanga*, and in Dandi's *Dasakumaracharita* it is mentioned as the part of *Suhma*. The modern day Tamluk constituted the Tamalites of Ptolemy and used to be the capital of the *Suhma* territory. During Hiuen Tsang's visit, Tamluk stretched for about 150 miles from Samatata and was about 233 miles in circuit. The land and water communication converged at that point of the land which was 'low and moist' forming a bay. In the present day, Tamluk is situated on the right bank of the river Rupnarayan about twelve miles from its junction with the Hooghly river falling within the jurisdiction of Purba Medinipur district.

In Paschim Medinipur, particularly in the western part of the district, now known as *Jungle Mahals*, nomadic life was a prominent feature. This area was inhabited by the nomadic Primitive Tribal Group (PTG) of Lodha and Birhor community. They were mostly dependent on traditional hunting and gathering mode of living. It is believed that the nomadic Sabars of the present day and the Lodhas (a distortion of the Sanskrit word

lubdhaka meaning trappers or hunters) are descendants of the former nomadic hunting communities.

The channels of communication were all-round with the main routes lying between the *Jungle Mahals* and the sea-board, thus connecting Magadha and Suhma in the north and Kalinga in the south. The route connecting Magadha and Suhma are still in existence, now connecting Tamluk with Panskura, Medinipur and Garbeta, Simlipal along the right bank of the Dwarakeswar river, stretching till the former Manbhumi past Telkupi and Para across the Damodar and Pareshnath hill to Rajgriha. The route connecting Kalinga on the south stretches from Bardhaman via Riana, Khandagosh, Arambag and Goghat through Kespur and Medinipur to Baleswar and Puri via Danton and has existed as an age-old route. A kind of contradiction exists regarding the dominion of Chandragupta (321-297 B.C.) wherein it is conjectured whether the borderland (*pratyanta -desha*) was a part of the Empire of Chandragupta. However, it is surmised that in all probability, it was, because considering the significance of a port like Tamralipti, and Chandragupta's indomitable seizure of a gargantuan proportion of land when he took over from his predecessor, Nanda the sovereignty of the country of the Gangaridae, i.e. Bengal, with the probable inclusion of Tamralipti, apart from other extensions spreading over a vast expanse i.e. from the Arabian Sea to the Bay of Bengal.

The district became a place of great importance during the Mauryan Empire and Tamralipti assumed great significance by becoming the principal port on the Bay of Bengal during the reign of Asoka (circa 260 B.C.), Chandragupta's great grandson, after his victory in Kalinga. This can be reiterated from the fact that Asoka erected a stupa at Tamralipti and as per records of Buddhist legends, he embarked on journeys for Ceylon from here.

After the decline of the Mauryan Empire in circa 180 B.C., the kings of Kalinga recovered their lost glory once again taking possession of Medinipur and consequently making Kalinga independent. At that time, the district formed an inseparable part of the Kingdom of Tamralipti that belonged to Kalinga extending southwards from the junction of the Ganges with sea. This has been mentioned in the epic of Mahabharata too, allotting a distinct entity to the district.

A change of hands found the district being ruled by the Gupta Emperors. The visit of the Chinese pilgrim Fa-Hien coincided during the regime of Chandragupta Vikramaditya (between 405-411 A.D.). He documented the presence of 24 Buddhist monasteries in Tamralipti alone. Staying there for a period of two years, Fa-Hien satiated his literary interests by writing copies of sacred books and drawing image-pictures. After

that, he embarked on a merchant vessel from Tamralipti and sailed to Ceylon which refers that by that time Tamralipti had been an important sea-port.

It is presumed that during the 6th century A.D., the district was no longer under the Gupta Empire but was more under the Deva Rakshita instead. The 7th century A.D. saw the district being conquered by the Bengal King Sasanka and subsequently by Emperor Harshavardhana. The territories of both of these conquerors extended as far as Ganjam in the south. Twin tanks at Dantan called *Sasangir Dighi* commemorate the rule of Sasanka whereas Hiuen Tsiang (Yaun Chwang) visited the place during the reign of Emperor Harshavardhana.

The kingdom of Tamralipti had a distinct entity for several centuries but lost the same when it was eventually absorbed in the kingdom of Radha i.e. Western Bengal. It is again presumed that the port of Tamralipti started declining since the time when Chodaganga Deva, who defeated the King of Mandar and annexed the whole of southern *Radha* including Medinipur. Then, the fate of Tamralipti dwindled converting into a mere frontier town of the Ganga Kings frequently subjected to attacks and devastation.

The beginning of the Muslim period saw Medinipur forming the frontier of the kingdom of Orissa. The rule, which lasted for four and half centuries, saw complete mayhem and Medinipur was no exception. Being a frontier tract, Medinipur was the butt of exposure to constant raids and invasions during that period. The turmoil that the internal part of the country experienced during this period can be established from the brief accounts provided in the biographies of *Sri Chaitanya* (1486-1533), the great *Vaisnavite* scholar. The sad state of affairs can also be authenticated from the several Hindu temples which lay in ruins; pirates who gathered on the rivers and robbers of the land; villages were scarce and people feared the Yavanas. Cultivation and trade suffered as well bringing about complete ruin of Tamralipti i.e. Tamruk.

The fortune of Orissa again changed hands when in 1568 Sulaiman Kararani, the Afghan King of Bengal, sent a force under his son, Bayazid to conquer Orissa along with Medinipur. Ultimately the whole of Orissa up to the Chilika Lake was conquered by the Afghans. But this did not change the fate of Medinipur. Medinipur suffered as ever under the Afghans and Sulaiman Kararani spent the last part of his life trying to suppress the surge of revolts in Orissa. His son, Daud Khan became involved in war with the stature of somebody as great as Emperor Akbar. The district became the battle field between Afghans and Mughals for as long as 30 years fighting for control over Orissa and Bengal. The fallout was the extreme suffering of people and a vivid account of such oppression has been corroborated by *Kavikankan* Mukundaram Chakrabarty (circa 1600) in his illustrious 'Chandimangal'.

The attacks and counterattacks by the warring factions of Afghans and Mughals were numerous during this period. A battle of enormous stature took place between the Afghans and the Mughals for the first time on 3rd March, 1575 which extended over some six miles and a sign of commemoration of this battle is evident from the name of a village near the Orissa Trunk Road, two miles north of Danton village of presently Paschim Medinipur called Mughalmari which means the Mughal's slaughter. The battle also came to be known as the battle of Mughalmari which was led by Todar Mal under the viceroyship of Mughal Khan. Ultimately, the Afghans faced defeat and Daud Khan took refuge in Cuttack and finally swore allegiance to the Mughal emperor by executing a treaty by dint of which he was allowed to retain Orissa.

But things again saw a turnaround when Munim Khan (who was wounded in the battle) perished due to fever at Gaur in October 1575. Seeing it as an opportune moment, Daud Khan revolted and recaptured Bengal but this lasted only for a while. The Afghans faced leadership problems as in July 1576; Daud Khan was defeated, captured and executed at Rajmahal. The Afghans suffered temporary defeat as there was resurgence when the formidable revolt broke out in the imperial army in 1580, the Afghans of Orissa rose under Katlu Khan and in 1581 overran Orissa and the south-west of Bengal. He could be subjugated by Akbar's Generals only after the imperial authority was re-established. A treaty was executed between the Viceroy of Bengal and Katlu Khan which allowed Katlu Khan to retain Orissa including Medinipur as a tributary chief. During the time of Man Singh, the then Governor of Bihar, Afghans revolted again under Usman Shujawal and Orissa and Bengal went out of Mughal control. This could be termed as a decisive battle under Man Singh's command wherein Usman was killed resulting in defeat of the Afghans. After this peace reigned as the Afghans were no longer capable of causing any trouble.

The Afghan rule saw the district being compromised in two *Sarkars*, i.e. Jaleswar and Mandaran. The Mandaran comprised its north-eastern and eastern portions (*Mahals*, Chitwa, Mandalghat and Hijli). *Sarkar* Jaleswar comprised the rest of the district with 23 or 24 *Mahals* which were included partly or wholly, the land revenue amounting roughly to more than ten lakhs of rupees. Salt manufacturing seems to have started on the sea board but whether revenue was generated from that source or from timber and other forest produce is not known. The contending armies marched along the chief route which was naturally the royal or *Badshahi* Road. The accounts of the marches helps determine the extent of the road which starts from Jehanabad, where it was joined by roads from Burdwan and Satgaon stretching south-west to Mandaran. From that point, it then clearly passed due east to Medinipur along the same line as Grand Trunk Road; from Medinipur,

it stretched a little towards the Orissa Trunk Road crossing old villages like Kesari and Gaganeswar finally merging into the Subarnarekha river at Jaleswar.

Under the Mughals, Medinipur continued to form part of *Subah* Orissa. A separate Governor was sent directly from the imperial court during the reign of Jehangir. Shah Jahan's regime saw Shah Shuja, the second son of the Emperor being appointed the Governor of Bengal and Orissa was also being controlled by him. A resettlement of Bengal and Orissa was made at that point of time since the coast needed to be protected from Portuguese predators and Arakan pirates.

The sheen of Tamluk as a sea-port had faded and the place became more of a slave market. Ralph Fitch described Hijli as the great trade centre wherein many ships out of India came and 'lade from thence great store of rice and much cloth of cotton, wool and sugar and long pepper, great store of butter and other victuals. Time and again, it turned into the chief settlement of the Dutch, the Portuguese, the French and in the latter half of the century, the English'.

There was an upsurge of violence during the 17th century and the district saw disturbances thrice. The first one was witnessed in 1622 when Prince Khurram (later Emperor Shah Jahan) revolted against his father Emperor Jahangir and marched northwards from the Deccan through Orissa and Medinipur becoming the master of Bengal for two years. But his advancement suffered hindrances when he was stopped by the imperial forces near Allahabad and he fled to the Deccan through Medinipur. The second time when there was disruption of peace was the breaking out of war between the English and the *Nawab*. Job Charnock took possession of Hijli after abandoning Hooghly. The third time peace was compromised in the district in 1696 when Shobha Singh, the *zamindar* (land lord) of Chitwa and Barda (two *Parganas* in the Ghatal Sub-division) broke out in rebellion with Rahim Khan, the chief of Afghans as ally. The loot and plunders by the Afghans went unabated until they were subjugated by Prince Azim-us-Shan, the newly appointed Governor of Bengal, who killed Rahim Khan defeating the Afghans and thus, restoring tranquility within the district.

Murshid Khan, the first appointed *Diwan* (Prime Minister) of Bengal and Orissa introduced more administrative changes in the beginning of the 18th century along with grouping Bengal in 13 large divisions called *chaklas*. The district incorporated areas which were divided between *Chaklas* Hijli (including the Salt *Mahals*), Hugli and Bardhaman in addition to the *zamindari* of Tamluk. The *chaklas* were further sub-divided into *parganas*. This did not last long as Ali Vardi Khan, who had just obtained *Nawabship* of Bengal from the imperial Mughals attacked Murshid Kuli Khan. Ali Vardi Khan then obtained the support of *zamindars* by enticing them with *khilats* and gifts and then

moving on to Jaleswar, he forced the passage of the Subarnarekha river against some troops of the *Raja* of Mayurbhanj and, in the process, decisively defeated Murshid Kuli Khan, the Governor of Orissa in February 1741. Ali Vardi went back after capturing Orissa but had to go back to Cuttack again after receiving the news that Murshid Kuli's son-in-law had captured his deputy. His journey to Cuttack was through Medinipur and this time, he met with everlasting success. This celebration of victory could not last long since he was again imparted the news during his return journey near Medinipur that the Marathas had attacked. This was dismal with reflections of unpreparedness since Ali Vardi's new troops had dispersed by then, a huge chunk of the soldiers had obtained permission to return to their homes and the counterattack was feeble since scant resources were available to face 40,000 Maratha under Bhaskar Pandit who, at that point of time, were already within 40 miles of Medinipur and approaching with tremendous speed.

The several Maratha attacks continued well into the next half of the century. Ali Vardi made such great blunders along with severe rainfall that at a certain point of time, the whole district of Medinipur as well as the whole of Bengal, west of the Ganges had been captured by the Marathas. After the rains ceased, the Marathas exhibited wisdom by retreating from Medinipur to Orissa when Ali Vardi advanced. After a hiatus of five years, in 1747, Ali Vardi Khan made Mir Jafar Khan, *Faujdar* of Medinipur and Hijli with adequate arms to fight the battle as a measure to extricate the Marathas from Orissa and further sent his grandson Siraj-ud-daula to Balasore to drive out the Marathas in 1750 after he himself marched to Medinipur. This did not, in any way, guarantee success which was reflected in the further sequence of events. Frustration reigned in Ali Vardi's camps owing to his failing intelligence, the fallout of which was that the Marathas set up camps in his old cantonments again. To aggravate matters further, Siraj-ud-daula had left for Patna with the mission to set himself up as an independent ruler. Tired of all these, Ali Vardi made truce with the Marathas in the year 1751. This was brought about by Ali Vardi's relinquishing the province of Orissa as demarcated by the river Subarnarekha which was however, not the real boundary, as the Marathas had seized the territory north-east of the river in *Parganas* Bhograi, Kamarda, Patashpur and Shahbanda and in several villages of the present *thana* (Police Station) of Gopiballavpur.

A separate turn of events ensued in March 1760 when Emperor Shah Alam invaded and the Marathas resurfaced in Medinipur. They exhibited height of deception by posing as friend of the Emperor apart from taking advantage of the internal dissension in Bengal, Their advance was steady which was a cause for concern for the British. This was owing to the fact that not long before then, Medinipur had been surrendered to the British

through a treaty dated 27th September, 1760 which entailed that Mir Kasim, son-in-law of Mir Zafar, would be appointed as *Nawab Nazim* and in return, three districts, namely Chittagong, Bardhaman and Medinipur would be granted to the East India Company. To curb the rise of the Marathas, Captain Martin White was appointed by the Company with a detachment of Europeans and *sepoys*(soldiers) and some artillery to Medinipur, the province which he could bring into order rapidly facing very little resistance.

The state of turmoil in Medinipur continued during the early days of British Administration which was owing to the fact that being a border district, it was always liable to be invaded by the Marathas. This was aggravated by location factors, that is, the western portion full of dense forests coupled with the combination of the original inhabitants and forest chiefs of the region against them. This was aggravated by exactions demanded forcefully by armed *sanyasins* and *fakirs*(both meaning religious beggars).

These *sannyasins*, *fakirs* or religious beggars were mostly upcountry people who, like vagabonds moved around in various places, but mostly sacred places. The bands of such people increased in numbers when they were joined by local recruits who were guided to do so by insecure and embittered chieftains whose freedom seemed to be compromised by the British. These bands of people were found in the neighbourhood of Khirpai(Ghatal Sub-division) in February 1773 and people tried their very best to obstruct them. Thereafter, they were seen that year in the month of March in Raipur (now in Bankura) and Captain Forbes was given the charge to handle them. Their journey remained unabated with the troupe marching northwards from Balasore in October of the same year and this time Lieutenant Hearsey was given the charge to defeat them. Obviously, he too didn't meet with much success because next when they arrived in Mayurbhanj in November that year, Captain Thomson was accorded the responsibility to curb their march if they crossed the British territory. Since they did not do this as well, the question of obstructing them did not arise. They marched away to the hills en-route Prayag (Allahabad).

The awakening of the Marthas was a phenomenal event in the beginning of the 18th century. There was an attempt by the feudal lieutenants of Sivaji *Maharaj*(king) to set up a Hindu regime all over India. The Bhonsleys of Nagpur, who were provided with economic help by the Gosain merchants in return for the monopoly right of collecting revenue and control over trade centers, attacked Orissa. Names of Brahman-Viashnavas like Sivbhatta Sathe, Sambhubharati Gosain, Udipuri Gosain etc. can be obtained from the Calendar of Persian correspondence and the English correspondence. Their work included money lending, trade of cotton and silk apart from preaching religion. Even though they were termed *Sannyasins*, the Giri *Maharajas* of Madhya Pradesh acted like

oppressors, for which they could not gain the support of the common people when they revolted against the British. They served as the agents of the Bhonsley Kings and investors in Bargir *hungama*(attack). The *Sannyasin* revolt was a result of oppression of the common people and hence, cannot be termed as a revolt at all.

Even though the *Sannyasin* Revolt cannot be termed as a revolt in the real sense, the Chuar Rebellion, as termed by the British, was truly a protest of the peasants against British misrule. The nomenclature of Chuars could be attributed to the actual so-called wild tribes of the region even though the British historian J.C.Price referred to Chuars as an outlandish fellow.

A huge number of people participated in the revolt including the aboriginal derivatives and tribes who inhabited the *Jungle Mahals*, the tracts beyond them including the communities like Bhanja, Kurmali, Kora, Bhumija, Kurmi, Bagdi, Lodha, Sadgop, Mahato etc. as well as some Muslims as seen from the list of rebels. Most of the rebels were the *Paiks* (police) of the local chiefs under whom some *Sardars* were employed for maintenance of law and order of their respective areas. The *Paiks* were not salaried staff and used to work under them. In lieu of the work done, the *Paiks* would receive cultivable lands either rent-free or by paying marginal rent. Such practice of feudal land tenure system i.e. being compensated by cultivable land was seen in that region before the British started forcible introduction of the loot-system. The Mughals did not oppose to the feudal land tenure system. In fact, they showed leniency because of the wild nature of the region. During the Mughal period, the Mughals never poked their noses in the local administration and were happy with the payments the chieftains of the region used to pay to the Mughals.

But trouble brewed when the *zamindars* were asked to pay the revenue at an enhanced rate which the *zamindars* refused outright. In the year 1767, Lieutenant Fergusson was appointed by Resident Graham to bring these chiefs around. The acquiescence was divided since some didn't oppose paying the higher revenue whereas some were dead against such payment. The *Zamindar* of Ghatsila vehemently protested against hiked payments and fighting aggressively against the Fergusson force did not succeed in overpowering the British and managed to flee. The British took possession of Ghatsila and made Jagannath Dhal, the absconding chief's(*zamindar*) brother's son presuming that Jagannath Dhal would submit and pay the enhanced revenues. But their aspirations proved to be a wet blanket as Jagannath followed his uncle's footsteps and like his uncle, he too fled to the deep ravines when the British sent after him to recover the unpaid revenues. The British again placed somebody else on the throne which made Jagannath furious and he revolted against the British. This was a unified effort and

Captain Morgan was taken aback in 1768 to find that instead of a singular attack, the whole country was against the British authority equipped with arms.

The British were again able to restore tranquility, albeit temporarily, after they returned the throne of Ghatsila to Jagannath Dhal in the year 1777. But there was a repetition of the revolt in Bagri *Paragana* which was fallout of the company dethroning Jadu Singh and placing his son Chhatra Singh in his stead since Jadu Singh had failed to pay the enhanced revenue. Instead of feeling happy, it created resentment within Chhatra Singh when he saw his father being manhandled by the British and decided to avenge this insult. He did so with the help of tribal subjects which incorporated a long spell upto the year 1783 and technically, in Government papers, this has been described as 'the first phase of Chuar Rebellion'.

The British kept experimenting with the land settlement process resulting in turmoil all through the period. During the period from 1777 to 1786, the process continued where the chiefs made yearly settlements with the *zamindars*. It ceased to be so when Lord Cornwallis arrived in India in September, 1786 and the system of decennial settlement was introduced by him in the year 1789-90. Before the expiry of its tenure, he made a revision and re-introduced the infamous Permanent settlement. It was a policy meant to extricate the *zamindars* if they did not agree to pay the enhanced revenue. The onus of the law and order of the region lay on the *zamindars* which also was a matter of great honour for the *zamindars*. But with new system coming in, the government took over the responsibility of looking after the law and order situation. Since the *zamindars* were no longer in charge, the livelihoods of the Paiks also started suffering. What the *paiks* had enjoyed for so long namely the rent-free 'Paikan land' was now subjected to rent at a very high rate. Since the existence of both the *Zamindars* and the *paiks* seemed to be threatened, a combined revolt broke out. In the words of the then collector, "...the ancient occupants of the land, without having been charged with any crime or misconduct, saw their supposed rights, founded upon long possession of them, deliberately invaded in order to provide funds for the charges of the police, and at last found themselves either stripped of all their possessions or subjected to new demands of rent, which they were incapable of paying." (part of the report to the Board on 25th May 1799).

The revolution gathered momentum in the western part of Medinipur alongwith other districts in the year 1798-99. As per government papers, it has been termed as 'the second phase of the Chuar Rebellion.' And in this Rebellion, Karnagarh, Shiromani, Panchkuri, Salboni, Keshpur, Anandapur, Dhalhara, Dharendra, Ramgarh, Silda, Gopiballavpur, Narajol, Bagri, Chandrakona, Mayna, Jaleswar etc., served as the main outposts of the rebels. Gobardhan Dikpati of Bagri, *Rani* Shiromani of Karnagarh and

Durjan Singh of Raipur led the revolt. In order to curb the momentum of the revolt, the British force took simultaneous steps of toning down human torture as well as bringing about reduction in the amount of revenue to be paid on the part of the *zamindars*.

Soon after the district surrendered to the British by a treaty dated 27th September, 1760, Captain White was entrusted with the job of countering the Marathas with a detachment of Europeans and *sepoys* and some artillery and to hastily bring back the situation in the district under control. However, the Maratha chapter stretched for the next thirty years and the south-western frontier saw frequent disputes with the Marathas. The company reported that the repeated raids by the Marathas became a matter of great concern. A Maratha *Zamindar* named Pakra Bhuiya raided and plundered several villages of *Pargana* Naurangachaur in March 1799 and repeated the same episode in the following May of the same year. The Marathas surrounded the *sepoy* guards at the villages of Susania and Nalpura with the aid of a contingent called Bir Prasad Chaudhuri of Balarampur. The Marathas created problems in Patashpur too in the same year. "The Maratha possessions in Midnapore and the adjoining tracts were at this time under the *Faujdar* of Balasore, and to guard their interests the East India Company had a resident at Balasore, who also acted as Post Master and an agent for Maratha salt. This arrangement continued till the British conquest of Orissa in 1803. In September of that year Colonel Fergusson's detachment at Jaleswar marched towards Balasore, of which they took possession without loss; and at the same time a small force occupied Patashpur. But the treaty concluded in the same year, the *Pargana* was ceded to the English with Orissa" (quoted from Bengal District Gazetteers: Midnapore by L.S.S.O'Malley).

The district of Medinipur had no boundary during the start of the British rule. The British changed the boundary of Medinipur several times during the period of 1760-1805. The year 1772 saw East India Company constituting a Revenue Committee for facilitation of revenue-collection. The Hooghly Collectorate incorporating Tamluk, Mahisadal and Hijli was one of the then 13 Collectorates. The Collectorates of Barddhaman and Medinipur were constituted in the year 1772-73 during which the *Pargana* of Jaleswar went to Medinipur. Hooghly, Hijli, Mahisadal and Tamluk became parts of the Revenue Council in November 1773. Barddhaman, Medinipur, Vishnupur, Pachet, Birbhum and Ramgarh were parts of the Barddhaman Committee. Bengal got divided into 28 districts in the year 1773 and the big districts were sometimes referred to as 'provinces'. Even Medinipur was, at times, referred to as 'Medinipur Province' in the Revenue Records. The districts of Hijli and Tamluk jointly started being called '*Nimak Mahal*' in the year 1780. The year 1787 saw the formation of 14 Collectorates. The two large Fiscal Divisions of Tamluk and Mahisadal, which had, till then, been the separate jurisdiction of Hooghly were transferred

to Medinipur on 10th February, 1790. Till the year 1836, Hijli remained a separate Collectorate following which it was annexed to Medinipur barring Fiscal Divisions of Bhograi, Kumardachaur and Patashpur which had formerly been parts of Hijli. The Fiscal Divisions of Bhograi, Kumardachaur and Patashpur were transferred to Orissa district of Balasore. Bagri Pargana, as a whole, which had earlier been part of Barddhaman, was annexed to Medinipur. After Patashpur, Bhograi and Kamardachaur were separated from Orissa, they were annexed to Medinipur in the year 1803. The *Jungle Mahal* district, constituted in 1805 incorporated Chhatna, Barabhum, Supur, Ambikanagar, Simlapal and Bhaliadihi which had been taken away from Medinipur and formed parts of *Jungle Mahal*. The year 1806 saw the annexation of Maratha Parganas to Hijli Salt Agency. Almost at the end of the 19th century, Medinipur incorporated Chandrakona Fiscal Division by severing it from Hooghly.

Administrative set up of the district:

(i) Region of the state where district is located :

The district of Paschim Medinipur falls under the southernmost district of Burdwan Division of West Bengal and it is situated between 22°57'10" and 21°36' 35" North latitude and between 88°12'40" and 86°33'50" East longitude. (geographically)

(ii) Total number of CD Blocks or the next Administrative units after district and changes therein including jurisdictional changes during 2001-2011 :

The district has 4 (four) Sub-divisions, viz. Kharagpur Sub-division, Medinipur Sadar Sub-division, Ghatal Sub-division and Jhargram Sub-division. There are 29 Community Development (C.D.) Blocks and 8 Municipalities in the district. Kharagpur Sub-division has got 10 C.D. Blocks namely Dantan-I, Dantan-II, Pingla, Kharagpur-I, Kharagpur-II, Sabang, Mohanpur, Narayangarh, Keshiyari and Debra. Medinipur Sadar Sub-division has got 6 C.D. Blocks namely Midnapore, Garhbeta-I, Garhbeta-II, Garhbeta-III, Keshpur and Salboni. Ghatal Sub-division has got 5 C.D. Blocks namely Chandrakona-I, Chandrakona-II, Daspur-I, Daspur-II and Ghatal. Jhargram Sub-division has got 8 C.D. Blocks namely Binpur-I, Binpur-II, Jamboni, Jhargram, Gopiballavpur-I, Gopiballavpur-II, Nayagram and Sankrail.

There are 28 Police Stations (P.S.) in the district. Under Kharagpur Sub-division 10 P.S. are situated viz. Dantan, Belda, Pingla, Kharagpur (L), Kharagpur (T), Sabong, Mohanpur, Narayangarh, Keshiyari and Debra. Under Medinipur Sadar Sub-division 6 P.S. are situated viz. Medinipur, Gorbeta, Goaltore, Keshpur, Anandapur and Salboni. Under Ghatal Sub-division 3 P.S. are situated viz. Chandrakona, Daspur and Ghatal. Under Jhargram Sub-division 9 P.S. are situated viz. Belpahari, Binpur, Lalgarh, Jamboni, Jhargram, Gopivallavpur, Beliaberah, Nayagram and Sankrail.

(iii) Total number of Towns/Villages etc. :

As per Census of India, there are 19 urban units in Paschim Medinipur district. There are 8 nos. of municipalities in the district viz. Ramjibanpur, Kshirpai, Chandrakona, Kharar, Ghatal, Medinipur, Jhargram and Kharagpur. The remaining are classified as Census or Non-municipal towns numbering 11 and viz. Shilda, Amlagora, Garbeta, Durlabhganj, Dwari Geria, Naba Kola, Kharagpur Rly. Settlement, Kaliakunda, Balichak, Deuli and Chaulia.

A total of 8,695 villages are distributed in 29 C.D. Blocks of the district.

(iv) If the district is newly created, the area from which it has been carved out :

It is a newly formed district created on 1st January, 2002 after bifurcation of erstwhile Medinipur district.

(v) Urban Local Bodies :

India has seen the formation of urban local bodies since the time of Indus Valley Civilization. The first Municipal Corporation was set up at erstwhile Madras (now Chennai) under a charter granted by James-II during the British rule in 1687. There are different types of urban local bodies, namely, Municipal Corporations, Municipal Councils, Municipalities, Notified Area Committees, Cantonment Boards etc. Except the Cantonment Boards all other types of municipal bodies are governed by the state municipal laws. Cantonment Boards are controlled by the Central Act called Cantonment Acts, 1924. A municipality is constituted with elected members of the inhabitants of a city or town and municipal corporations, and is created by the enactment of State Legislatures or of Parliament in case of Union Territories. The area which does not fulfil all the conditions laid down as necessary for the constitution of a municipality or it may also be created for newly developing towns or areas are known as Notified Area Committee. Except Notified Area, the councils of all these corporate bodies comprise of elected members of the public through adult franchise (citizen of 18 years and above) based on secret ballot. The notified area is governed by the state governments through a body nominated by it. Apart from overall planning, creation and maintenance of Civil Administration, the primary object of every urban local body is to provide certain civic amenities to the people.

There are 8 municipalities in the district namely Kharagpur, Medinipur, Ramjibanpur, Chandrakona, Kshirpai, Kharar, Ghatal and Jhargram. Among them Medinipur Municipality is the oldest, established on 1865. Afterwards in the year 1869 another 2 municipalities viz. Ghatal and Chandrakona were formed. The municipalities of Ramjibanpur and Kshirpai were established in the year 1876 and the municipality of Kharar in the year 1888. After independence, 3 more municipalities were established viz. Kharagpur in 1954, Contai in 1958 and Jhargram in 1982.

Civil Administration :

The Civil Administration of the district is consisted of District Magistrate as the Principal Executive of the district along with 4 Sub-divisional Officers (S.D.O.s) being Sub-divisional heads of Kharagpur, Medinipur Sadar, Ghatal and Jhargram Sub-divisions. The C.D. Blocks are headed by the Block Development Officers under the control of the S.D.O.s. Under the Police Administration, Superintendent of Police is the head of the district under which 4 Sub-divisional Police Officers with Inspector In-Charges or Officer-In-Charges for 28 Police Stations of the district are in function. From the Judicial point of view, District Judge is the head of the District Judiciary and Sub-divisional Judicial Magistrates are the head at the Sub-divisional levels.

District Highlights - 2011 Census

- District Paschim Medinipur comprises of 29 C.D. Blocks and 8 Statutory Towns.
- There are total 8,694 Villages and 11 Census Towns in the District.
- Paschim Medinipur District ranks 5th in terms of Population and Child (0-6 year's)Population in the State.
- Paschim Medinipur District occupies 9th position in terms of Scheduled CastesPopulation in the State.
- Paschim Medinipur District has the highest Scheduled TribesPopulation in the State.
- The percentage of urban share of Population of Paschim Medinipur District has increased from 11.9% (2001 Census) to 12.2% (2011 Census) of Total Population of respective Census.
- The decadal Population growth rate of the District is 13.9% and it is almost at par with the State average of 13.8%. In this category it ranks 9th along with Jalpaiguri District.
- The density of Population (Population per square km) of the District is 631 per square km which makes its rank 15th in the State.
- The Sex Ratio of the District is 966 (No. of females per 1000 males) which is well above the State's Sex Ratio (950) and it ranks 2nd in the State but it slides down to 3rd position when only Rural Sex Ratio (965) is considered. In case of Scheduled TribesPopulation the Sex Ratio is just 1,001 and it ranks 5th in the State.
- Paschim Medinipur District has the highest Sex Ratio for **Scheduled Caste Population** along with district Bankura. The ratio is 979 females per thousand males.
- In case of proportion of Child Population (0-6 year's), Paschim Medinipur District ranks 9th along with district Bankura in the State (11.6%).
- Paschim Medinipur District has experienced increment in Child Sex Ratio (CSR) from 959 in 2001 Census to 963 in 2011 Census whereas for the State as a whole there is a decline from 960 in 2001 Census to 956 in 2011 Census.
- Literacy Rate of the District is 78.0% (little higher than the State average of 76.3%) thereby making its rank 7th in the State.
- The Work Participation Rate has risen from 41.0 (in 2001 Census) to 42.4 (in 2011 Census) and in this case it ranks 2nd in the State.
- In Paschim Medinipur District the percentage of Main Workers to Total Workers has dropped from 68.8 in 2001 Census to 60.2 in 2011 Census similar to the State where the percentage 78.1 in 2001 Census dips into 73.9 in 2011 Census.
- There are 6 (six) Villages in the district having Population 10,000 and above.

- BhulkaChak (Garbeta-I C.D. Block) andHijaltalaBatitaki (Sabang C.D Block) are the least populated Villages in the District with only one person residing in each of the villages.
- Chanipat (Daspur-II C.D. Block) is the most populated (Population 16,345) Village in the District.
- Keshpur C.D. Block has the highest number of Villages (634) and Daspur-II C.D. Block has the lowest number of Villages (87) in the District.
- Paschim Medinipur District has the 2nd highest area (9368.00 sq km) in the State.
- Cultivators and Agricultural Labourers constitute the main work force of the District. They are 22.8% and 44.0% of the Total Workers respectively.
- There are 1094 uninhabited Villages in the District.

Important Statistics

		State		District	
Number of Villages	Total	40,203		8,694	
	Inhabited	37,468		7,600	
	Uninhabited	2,735		1,094	
Number of Towns	Statutory	129		8	
	Census	780		11	
	Total	909		19	
Number of Households	Normal	2,03,09,872		12,97,640	
	Institutional	41,796		2,966	
	Houseless	28,647		1,004	
Population	Total	Persons	9,12,76,115		59,13,457
		Males	4,68,09,027		30,07,885
		Females	4,44,67,088		29,05,572
	Rural	Persons	6,21,83,113		51,90,771
		Males	3,18,44,945		26,41,721
		Females	3,03,38,168		25,49,050
	Urban	Persons	2,90,93,002		7,22,686
		Males	1,49,64,082		3,66,164
		Females	1,41,28,920		3,56,522
Percentage Urban Population		31.87		12.22	
Decadal Population Growth 2001-2011					
		Number	Percentage	Number	Percentage
Persons		1,10,99,918	13.84	7,20,046	13.86
Males		53,43,042	12.89	3,59,837	13.59
Females		57,56,876	14.87	3,60,209	14.15
Area (in sq Km.)		88752		9368.00	
Density of Population (Persons per sq Km.)		1028		631	
Sex Ratio		Total	950	966	
(Number of females per 1000 males)		Rural	953	965	
		Urban	944	974	

Important Statistics

		State		District	
		Number	Percentage	Number	Percentage
Literates	Persons	6,15,38,281	76.26	40,78,412	78.00
	Males	3,38,18,810	81.69	22,66,913	85.26
	Females	2,77,19,471	70.54	18,11,499	70.50
Scheduled Castes	Persons	2,14,63,270	23.51	11,28,269	19.08
	Males	1,10,03,304	23.51	5,70,125	18.95
	Females	1,04,59,966	23.52	5,58,144	19.21
Scheduled Tribes	Persons	52,96,953	5.8	8,80,015	14.88
	Males	26,49,974	5.66	4,39,831	14.62
	Females	26,46,979	5.95	4,40,184	15.15
Workers and Non-Workers					
Total Workers (Main and Marginal)	Persons	3,47,56,355	38.08	25,09,159	42.43
	Males	2,67,16,047	57.07	17,57,358	58.43
	Females	80,40,308	18.08	7,51,801	25.87
(i) Main Workers	Persons	2,56,86,630	28.14	15,10,548	25.54
	Males	2,16,78,279	46.31	12,52,207	41.63
	Females	40,08,351	9.01	2,58,341	8.89
(ii) Marginal Workers	Persons	90,69,725	9.94	9,98,611	16.89
	Males	50,37,768	10.76	5,05,151	16.79
	Females	40,31,957	9.07	4,93,460	16.98
Non-Workers	Persons	5,65,19,760	61.92	34,04,298	57.57
	Males	2,00,92,980	42.93	12,50,527	41.57
	Females	3,64,26,780	81.92	21,53,771	74.13
Category of Workers (Main & Marginal)					
(i) Cultivators	Persons	51,16,688	14.72	5,72,268	22.81
	Males	45,00,041	16.84	4,86,821	27.70
	Females	6,16,647	7.67	85,447	11.37
(ii) Agricultural Labourers	Persons	1,01,88,842	29.32	11,05,201	44.05
	Males	74,52,814	27.9	6,74,153	38.36
	Females	27,36,028	34.03	4,31,048	57.34
(iii) Workers in household industry	Persons	24,64,124	7.09	1,42,602	5.68
	Males	11,14,683	4.17	58,535	3.33
	Females	13,49,441	16.78	84,067	11.18
(iv) Other Workers	Persons	1,69,86,701	48.87	6,89,088	27.46
	Males	1,36,48,509	51.09	5,37,849	30.61
	Females	33,38,192	41.52	1,51,239	20.12

Section - I

Primary Census Abstract (PCA)

Brief Note on Primary Census Abstract

Introduction:

The Indian Census has the reputation of being one of the best in the world. The first Census in India was conducted in the year 1872. This was conducted at different points of time in different parts of the country. In 1881 a Census was taken for the entire country simultaneously. Since then, Census has been conducted every ten years, without a break. Thus, the Census of India 2011 was the fifteenth in this unbroken series since 1872, the seventh after independence and the second census of the third millennium and twenty first century. The census has been uninterruptedly continued despite of several adversities like wars, epidemics, natural calamities, political unrest, etc.

The Census of India is conducted under the provisions of the Census Act 1948 and the Census Rules, 1990. In Censuses until 1931, a synchronous de-facto method was adopted wherein the Census was conducted throughout the country on a single night. This being a very costly affair and involved the deployment of very large force at one point of time was given up in 1941. Since then the same methodology has been followed in all the Censuses. It is a gigantic operation and considered to be the single largest, complex, peace time administrative exercise in the world.

The Census Operation in India is carried out in two distinct but inter connected phases - the House listing and Housing Census followed by the Population Enumeration. During the first phase of Census 2011 i.e., House listing and Housing Census, the buildings, census houses and households were identified and systematically listed in the House Listing and Housing Census Schedule during the period April to September, 2010 in different States/Union Territories. Apart from listing of houses, some useful data on the amenities available to the households was also collected for assessing condition of human settlements, housing deficits etc.

Censuses prior to Census 2001 had the system of collecting the information through Individual Slip which was a key schedule for every individual. The information collected through slip was then compiled for a household. Some information was also collected in addition to this for the household. During 2001 Census a comprehensive Household Schedule was adopted replacing the individual slip concept. In 2011 Census also similar household schedule was used for canvassing. The scope of demographic, socio-economic parameters has been widened in every census.

2. Population Enumeration - Census 2011:

The field work of the second phase i.e. Population Enumeration was carried out during February-March, 2011. One of the essential features of Population Enumeration in the second phase was that each person was enumerated and her/his individual particulars were collected at a well-defined point of time.

The Census moment and the reference date for the Census of India 2011 was 00:00 hours of 1st March, 2011. The enumeration was conducted from 9th February to 28th February, 2011 along with a revisional round from 1st March, 2011 to 5th March, 2011 synchronously all over the country except for few specific areas of the Jammu & Kashmir, Himachal Pradesh and Uttarakhand states that remain snowbound in February. In these locations the population enumeration was done from 11th September, 2010 to 30th September, 2010 along with a revisional round from 1st October, 2010 to 5th October, 2010. The reference date for the census in snow bound non-synchronous areas of these states was 00.00 hours of the first day of October, 2010. In addition to the coverage during House listing & Housing Census, the enumeration of the Houseless population was carried out on the night of 28th February, 2011, as has been the usual practice. For the purpose of Census, certain areas where the access of the civilian enumerators was not permissible due to security reasons termed as 'Special Charges' such as the Defence and strictly Military/Para-Military areas, including operational areas were also covered. Such areas were not covered during the House listing & Housing Census. In addition to the defence/para-military areas, Special Charges also included certain factory areas, certain colonies, sensitive areas, scientific establishments, etc. These also formed Special Charges as these were not accessible by the usual census enumerator.

3. Quality Assurance:

A Task Force for Quality Assurance (TFQA) functioned under the chairmanship of the RG & CCI. Experienced officers of the different divisions of the organization i.e. Heads and senior officers of the Census Division, Data Processing Division, Map Division, Demography Division and Social Studies Division comprised the TFQA. The Directors of Census Operations were co-opted as members whenever the TFQA discussed the data for their States/Union territories. The main objective of constituting the TFQA was to subject the data to stringent validation checks and ensure its quality before release as it was expedient to be satisfied itself about the quality of data before putting the same in public domain.

The Directors and their senior officers were involved at all levels with respect to the quality and the coverage of their states/Uts. The TFQA intensively scrutinized coverage and content parameters including edit and imputation logic. The most important aspect of the data quality was to ensure complete coverage of all geographical areas especially for the population enumeration phase where the data is disseminated right up to the village level in the rural areas and the ward level in the urban areas. Thus ensuring the complete coverage and correct geographical linkage of each enumeration block was one of the major planks of the quality control, especially for small area population statistics. The content was scrutinized mainly through the process of internal consistency, comparison with similar data in the past and also through validation with likewise data if available, from external sources. Quite often the local knowledge and perception was looked at to understand both the existing and the new emerging trends of

population distribution and characteristics. A very comprehensive check and edit mechanism was put in place to objectively examine the preliminary Census 2011 Population Enumeration results and finally clear them for use. The population data was cleared only after the full possible satisfaction of the TFQA.

The entire work relating to the data validation and scrutiny was completed by all the States/Union territories under the overall supervision and monitoring of the Census Division of the Office of the Registrar General, India with active cooperation and support of the Social Studies Division, Data Processing Division, Data Dissemination Division and Map Division.

4. Primary Census Abstract:

The Primary Census Abstract which is important publication of 2011 Census gives basic information on Area, Total Number of Households, Total Population, Scheduled Castes, Scheduled Tribes Population, Population in the age group 0-6, Literates, Main Workers and Marginal Workers classified by the four broad industrial categories, namely, (i) Cultivators, (ii) Agricultural Labourers, (iii) Household Industry Workers, and (iv) Other Workers and also Non-Workers. The characteristics of the Total Population include Scheduled Castes, Scheduled Tribes, Institutional and Houseless Population and are presented by sex and rural-urban residence.

In 1981 census main workers were presented into four categories. As regards 1991 Census, the nine-fold industrial classification of main workers has been given in the Primary Census Abstract. One of the important features of the Primary Census Abstract of 1991 Census was the presentation of population of the age group 0-6 which is continued in 2001 and 2011 Census. All the children of age 6 years or less have been treated as illiterate even if the child is going to a school and may have picked up reading and writing. This will help the data users in better analysis and understanding of the literacy data as the literacy rate is calculated with 7 years and above population and it is referred as effective literacy rate. In 2001 and 2011 census four categories of main workers have been given in the Primary Census Abstract.

5. Level of Presentation of PCA data in District Census Handbooks:

The format of Primary Census Abstract (PCA) adopted in the DCHB of 2001 Census has been continued for 2011 Census as the data on four categories of works have been presented similar to 2001 census. The Primary Census Abstract data in different PCAs are presented at different levels. The level of presentation of Primary Census Abstracts in DCHB is as under:

1. District Primary Census Abstract -District/C.D. Block/Town.
2. Primary Census Abstract for Scheduled Castes- District/C.D. Block/Town.
3. Primary Census Abstract for Scheduled Tribes -District/C.D. Block/Town.
4. Village Primary Census Abstract -C.D. Block/Village wise.
5. Urban Primary Census Abstract- Town/Ward level.

The PCA Data for villages was presented C.D. Block wise for the first time in 1991 Census. This practice is continued in 2001 and 2011 Census. The term 'Total Population' includes the Scheduled Castes, the Scheduled Tribes, the Institutional and the Houseless populations. An appendix to District Primary Census Abstract has also been furnished showing urban enumeration block-wise particulars on Total Population, the Scheduled Castes Population and the Scheduled Tribes Population for each town.

6. Area Figures:

The area figures supplied by local revenue authorities of the district in respect of tahsils, Police Stations and by the local bodies in respect of towns are given in square kilometers. The area figures of the villages supplied by the Tahsildars in acres have been converted and shown in hectares. The area figures of the C.D. Block are the total of the village areas coming under each C.D. Block. The area figures for the district are the same as adopted by the Surveyor General of India to maintain uniformity at the national level.

District Primary Census Abstract

DISTRICT PRIMARY

Location code number	District/ CD Block/ Town	Total/ Rural/ Urban	Area in Square Kilometre	Number of households	Total population (including institutional and houseless population)			Population in the age-group 0-6		
					Persons	Males	Females	Persons	Males	Females
1	2	3	4	5	6	7	8	9	10	11
344	Paschim Medinipur - District	Total	9,368.00	13,01,610	59,13,457	30,07,885	29,05,572	6,85,012	3,49,031	3,35,981
		Rural	9,114.68	11,42,875	51,90,771	26,41,721	25,49,050	6,16,836	3,14,452	3,02,384
		Urban	253.32	1,58,735	7,22,686	3,66,164	3,56,522	68,176	34,579	33,597
0288	Binpur - II	Total	583.51	38,681	1,64,522	82,654	81,868	19,354	9,867	9,487
		Rural	582.13	37,424	1,58,798	79,793	79,005	18,814	9,603	9,211
		Urban	1.38	1,257	5,724	2,861	2,863	540	264	276
335884	Shilda (CT)	Urban	1.38	1,257	5,724	2,861	2,863	540	264	276
0289	Binpur - I	Total	357.62	33,936	1,56,153	78,929	77,224	18,854	9,649	9,205
		Rural	357.62	33,936	1,56,153	78,929	77,224	18,854	9,649	9,205
		Urban	0.00	-	-	-	-	-	-	-
0290	Garbeta - II	Total	392.55	30,680	1,48,410	75,165	73,245	17,102	8,753	8,349
		Rural	392.55	30,680	1,48,410	75,165	73,245	17,102	8,753	8,349
		Urban	0.00	-	-	-	-	-	-	-
0291	Garbeta - I	Total	361.87	46,452	2,28,513	1,16,620	1,11,893	28,076	14,403	13,673
		Rural	358.38	44,266	2,18,239	1,11,379	1,06,860	26,992	13,835	13,157
		Urban	3.49	2,186	10,274	5,241	5,033	1,084	568	516
337141	Amlagora (CT)	Urban	2.89	1,089	5,165	2,665	2,500	621	332	289
337142	Garbeta (CT)	Urban	0.61	1,097	5,109	2,576	2,533	463	236	227
0292	Garbeta - III	Total	312.12	34,484	1,69,528	86,023	83,505	21,215	10,618	10,597
		Rural	307.37	30,386	1,48,809	75,562	73,247	18,570	9,292	9,278
		Urban	4.75	4,098	20,719	10,461	10,258	2,645	1,326	1,319
337373	Durlabhganj (CT)	Urban	1.11	1,485	6,796	3,436	3,360	607	312	295
337374	Dwari Geria (CT)	Urban	1.97	1,523	7,754	3,932	3,822	911	463	448
337375	Naba Kola (CT)	Urban	1.67	1,090	6,169	3,093	3,076	1,127	551	576
0293	Chandrakona - I	Total	193.54	30,369	1,36,006	69,820	66,186	15,077	7,731	7,346
		Rural	193.54	30,369	1,36,006	69,820	66,186	15,077	7,731	7,346
		Urban	0.00	-	-	-	-	-	-	-
0294	Chandrakona - II	Total	150.44	26,263	1,23,269	63,180	60,089	15,231	7,716	7,515
		Rural	150.44	26,263	1,23,269	63,180	60,089	15,231	7,716	7,515
		Urban	0.00	-	-	-	-	-	-	-
0295	Ghatal	Total	216.05	46,385	2,19,555	1,13,199	1,06,356	25,546	13,038	12,508
		Rural	216.05	46,385	2,19,555	1,13,199	1,06,356	25,546	13,038	12,508
		Urban	0.00	-	-	-	-	-	-	-
0296	Daspur - I	Total	168.29	44,090	2,03,987	1,03,757	1,00,230	22,797	11,559	11,238
		Rural	168.29	44,090	2,03,987	1,03,757	1,00,230	22,797	11,559	11,238
		Urban	0.00	-	-	-	-	-	-	-
0297	Daspur - II	Total	165.46	50,053	2,38,529	1,21,742	1,16,787	25,518	13,135	12,383
		Rural	165.46	50,053	2,38,529	1,21,742	1,16,787	25,518	13,135	12,383
		Urban	0.00	-	-	-	-	-	-	-
0298	Keshpur	Total	483.16	68,756	3,39,248	1,73,504	1,65,744	44,940	22,931	22,009
		Rural	483.16	68,756	3,39,248	1,73,504	1,65,744	44,940	22,931	22,009
		Urban	0.00	-	-	-	-	-	-	-
0299	Salbani	Total	553.39	39,334	1,88,653	95,195	93,458	23,070	11,589	11,481
		Rural	553.39	39,334	1,88,653	95,195	93,458	23,070	11,589	11,481
		Urban	0.00	-	-	-	-	-	-	-
0300	Midnapore	Total	323.64	42,326	1,91,705	97,490	94,215	25,920	13,169	12,751
		Rural	323.64	42,326	1,91,705	97,490	94,215	25,920	13,169	12,751
		Urban	0.00	-	-	-	-	-	-	-
0301	Jhargram	Total	515.12	37,864	1,70,097	85,970	84,127	20,331	10,272	10,059
		Rural	515.12	37,864	1,70,097	85,970	84,127	20,331	10,272	10,059
		Urban	0.00	-	-	-	-	-	-	-
0302	Jamboni	Total	318.13	25,773	1,13,197	57,607	55,590	13,582	6,929	6,653
		Rural	318.13	25,773	1,13,197	57,607	55,590	13,582	6,929	6,653
		Urban	0.00	-	-	-	-	-	-	-

PRIMARY CENSUS ABSTRACT

CENSUS ABSTRACT

Scheduled Castes population			Scheduled Tribes population			Literates			Total/ Rural/	District/	CD Block/ Town
Persons	Males	Females	Persons	Males	Females	Persons	Males	Females	Urban		
12	13	14	15	16	17	18	19	20	3	2	
11,28,269	5,70,125	5,58,144	8,80,015	4,39,831	4,40,184	40,78,412	22,66,913	18,11,499	Total	Paschim Medinipur - District	
10,34,177	5,23,162	5,11,015	8,53,031	4,26,541	4,26,490	35,15,817	19,67,008	15,48,809	Rural		
94,092	46,963	47,129	26,984	13,290	13,694	5,62,595	2,99,905	2,62,690	Urban		
25,947	13,086	12,861	65,722	32,652	33,070	1,02,285	58,804	43,481	Total	Binpur - II	
24,439	12,338	12,101	65,462	32,521	32,941	98,067	56,502	41,565	Rural		
1,508	748	760	260	131	129	4,218	2,302	1,916	Urban		
1,508	748	760	260	131	129	4,218	2,302	1,916	Urban	Shilda (CT)	
39,064	19,705	19,359	43,962	21,702	22,260	95,753	55,228	40,525	Total	Binpur - I	
39,064	19,705	19,359	43,962	21,702	22,260	95,753	55,228	40,525	Rural		
-	-	-	-	-	-	-	-	-	Urban		
39,301	19,761	19,540	29,669	14,647	15,022	99,621	55,877	43,744	Total	Garbeta - II	
39,301	19,761	19,540	29,669	14,647	15,022	99,621	55,877	43,744	Rural		
-	-	-	-	-	-	-	-	-	Urban		
55,133	27,693	27,440	18,134	9,059	9,075	1,44,728	80,544	64,184	Total	Garbeta - I	
51,036	25,613	25,423	17,860	8,914	8,946	1,37,379	76,524	60,855	Rural		
4,097	2,080	2,017	274	145	129	7,349	4,020	3,329	Urban		
2,024	1,032	992	270	142	128	3,463	1,938	1,525	Urban	Amlagora (CT)	
2,073	1,048	1,025	4	3	1	3,886	2,082	1,804	Urban	Garbeta (CT)	
26,004	13,110	12,894	23,955	11,924	12,031	1,08,885	60,243	48,642	Total	Garbeta - III	
24,639	12,436	12,203	23,894	11,891	12,003	94,927	52,766	42,161	Rural		
1,365	674	691	61	33	28	13,958	7,477	6,481	Urban		
399	205	194	26	15	11	5,613	2,934	2,679	Urban	Durlabhganj (CT)	
893	429	464	35	18	17	5,492	2,949	2,543	Urban	Dwari Geria (CT)	
73	40	33	-	-	-	2,853	1,594	1,259	Urban	Naba Kola (CT)	
46,759	23,862	22,897	7,516	3,806	3,710	95,452	52,777	42,675	Total	Chandrakona - I	
46,759	23,862	22,897	7,516	3,806	3,710	95,452	52,777	42,675	Rural		
-	-	-	-	-	-	-	-	-	Urban		
37,330	18,811	18,519	6,841	3,365	3,476	83,145	46,086	37,059	Total	Chandrakona - II	
37,330	18,811	18,519	6,841	3,365	3,476	83,145	46,086	37,059	Rural		
-	-	-	-	-	-	-	-	-	Urban		
72,243	36,866	35,377	3,861	1,943	1,918	1,57,301	88,481	68,820	Total	Ghatal	
72,243	36,866	35,377	3,861	1,943	1,918	1,57,301	88,481	68,820	Rural		
-	-	-	-	-	-	-	-	-	Urban		
49,651	25,042	24,609	5,695	2,847	2,848	1,52,189	83,778	68,411	Total	Daspur - I	
49,651	25,042	24,609	5,695	2,847	2,848	1,52,189	83,778	68,411	Rural		
-	-	-	-	-	-	-	-	-	Urban		
29,922	15,165	14,757	585	296	289	1,82,378	99,472	82,906	Total	Daspur - II	
29,922	15,165	14,757	585	296	289	1,82,378	99,472	82,906	Rural		
-	-	-	-	-	-	-	-	-	Urban		
89,726	45,748	43,978	19,616	9,734	9,882	2,29,218	1,28,345	1,00,873	Total	Keshpur	
89,726	45,748	43,978	19,616	9,734	9,882	2,29,218	1,28,345	1,00,873	Rural		
-	-	-	-	-	-	-	-	-	Urban		
35,095	17,655	17,440	32,771	16,398	16,373	1,23,974	69,299	54,675	Total	Salbani	
35,095	17,655	17,440	32,771	16,398	16,373	1,23,974	69,299	54,675	Rural		
-	-	-	-	-	-	-	-	-	Urban		
37,445	18,845	18,600	33,869	16,877	16,992	1,16,837	66,135	50,702	Total	Midnapore	
37,445	18,845	18,600	33,869	16,877	16,992	1,16,837	66,135	50,702	Rural		
-	-	-	-	-	-	-	-	-	Urban		
25,220	12,738	12,482	38,625	19,215	19,410	1,08,179	60,974	47,205	Total	Jhargram	
25,220	12,738	12,482	38,625	19,215	19,410	1,08,179	60,974	47,205	Rural		
-	-	-	-	-	-	-	-	-	Urban		
20,484	10,434	10,050	32,369	16,283	16,086	72,348	41,574	30,774	Total	Jamboni	
20,484	10,434	10,050	32,369	16,283	16,086	72,348	41,574	30,774	Rural		
-	-	-	-	-	-	-	-	-	Urban		

DISTRICT PRIMARY

Location code number	District/ CD Block/ Town	Total/ Rural/ Urban	Industrial category								
			Total workers			Main workers			Cultivators		
			Persons	Males	Females	Persons	Males	Females	Persons	Males	Females
1	2	3	21	22	23	24	25	26	27	28	29
344	Paschim Medinipur - District	Total	25,09,159	17,57,358	7,51,801	15,10,548	12,52,207	2,58,341	4,36,384	4,03,904	32,480
		Rural	22,57,799	15,57,586	7,00,213	13,03,103	10,77,905	2,25,198	4,29,466	3,97,376	32,090
		Urban	2,51,360	1,99,772	51,588	2,07,445	1,74,302	33,143	6,918	6,528	390
0288	Binpur - II	Total	78,782	46,643	32,139	22,155	16,659	5,496	5,538	4,708	830
		Rural	76,663	45,055	31,608	20,708	15,413	5,295	5,470	4,642	828
		Urban	2,119	1,588	531	1,447	1,246	201	68	66	2
335884	Shilda (CT)	Urban	2,119	1,588	531	1,447	1,246	201	68	66	2
0289	Binpur - I	Total	70,616	44,052	26,564	34,578	26,175	8,403	11,115	9,869	1,246
		Rural	70,616	44,052	26,564	34,578	26,175	8,403	11,115	9,869	1,246
		Urban	-	-	-	-	-	-	-	-	-
0290	Garbeta - II	Total	68,398	43,153	25,245	42,885	32,120	10,765	15,128	13,238	1,890
		Rural	68,398	43,153	25,245	42,885	32,120	10,765	15,128	13,238	1,890
		Urban	-	-	-	-	-	-	-	-	-
0291	Garbeta - I	Total	89,592	67,310	22,282	58,796	50,972	7,824	22,500	21,264	1,236
		Rural	85,834	64,338	21,496	56,282	48,793	7,489	22,343	21,113	1,230
		Urban	3,758	2,972	786	2,514	2,179	335	157	151	6
337141	Amlagora (CT)	Urban	1,870	1,499	371	1,125	1,005	120	117	112	5
337142	Garbeta (CT)	Urban	1,888	1,473	415	1,389	1,174	215	40	39	1
0292	Garbeta - III	Total	72,616	49,846	22,770	46,700	38,533	8,167	13,007	12,333	674
		Rural	65,251	44,287	20,964	40,905	33,713	7,192	12,748	12,080	668
		Urban	7,365	5,559	1,806	5,795	4,820	975	259	253	6
337373	Durlabhganj (CT)	Urban	2,323	1,876	447	1,929	1,589	340	4	4	-
337374	Dwari Geria (CT)	Urban	2,853	2,193	660	2,265	1,915	350	171	165	6
337375	Naba Kola (CT)	Urban	2,189	1,490	699	1,601	1,316	285	84	84	-
0293	Chandrakona - I	Total	53,795	42,892	10,903	37,310	32,842	4,468	15,079	14,368	711
		Rural	53,795	42,892	10,903	37,310	32,842	4,468	15,079	14,368	711
		Urban	-	-	-	-	-	-	-	-	-
0294	Chandrakona - II	Total	47,424	37,183	10,241	31,466	27,472	3,994	13,852	13,282	570
		Rural	47,424	37,183	10,241	31,466	27,472	3,994	13,852	13,282	570
		Urban	-	-	-	-	-	-	-	-	-
0295	Ghatal	Total	86,573	70,644	15,929	62,171	57,588	4,583	20,716	20,038	678
		Rural	86,573	70,644	15,929	62,171	57,588	4,583	20,716	20,038	678
		Urban	-	-	-	-	-	-	-	-	-
0296	Daspur - I	Total	83,878	63,882	19,996	60,824	53,121	7,703	21,867	19,832	2,035
		Rural	83,878	63,882	19,996	60,824	53,121	7,703	21,867	19,832	2,035
		Urban	-	-	-	-	-	-	-	-	-
0297	Daspur - II	Total	92,171	75,210	16,961	69,347	63,095	6,252	17,302	15,832	1,470
		Rural	92,171	75,210	16,961	69,347	63,095	6,252	17,302	15,832	1,470
		Urban	-	-	-	-	-	-	-	-	-
0298	Keshpur	Total	1,31,107	99,031	32,076	86,195	75,519	10,676	39,471	37,193	2,278
		Rural	1,31,107	99,031	32,076	86,195	75,519	10,676	39,471	37,193	2,278
		Urban	-	-	-	-	-	-	-	-	-
0299	Salbani	Total	86,093	54,866	31,227	42,947	33,776	9,171	13,762	12,138	1,624
		Rural	86,093	54,866	31,227	42,947	33,776	9,171	13,762	12,138	1,624
		Urban	-	-	-	-	-	-	-	-	-
0300	Midnapore	Total	79,078	55,848	23,230	53,703	42,546	11,157	10,615	9,789	826
		Rural	79,078	55,848	23,230	53,703	42,546	11,157	10,615	9,789	826
		Urban	-	-	-	-	-	-	-	-	-
0301	Jhargram	Total	78,368	49,979	28,389	38,357	30,365	7,992	10,886	9,800	1,086
		Rural	78,368	49,979	28,389	38,357	30,365	7,992	10,886	9,800	1,086
		Urban	-	-	-	-	-	-	-	-	-
0302	Jamboni	Total	51,166	32,421	18,745	18,676	14,653	4,023	3,836	3,367	469
		Rural	51,166	32,421	18,745	18,676	14,653	4,023	3,836	3,367	469
		Urban	-	-	-	-	-	-	-	-	-

PRIMARY CENSUS ABSTRACT

CENSUS ABSTRACT

of main workers

Agricultural labourers			Household industry workers			Other workers			Total/ Rural/	District/ CD Block/ Town
Persons	Males	Females	Persons	Males	Females	Persons	Males	Females	Urban	
30	31	32	33	34	35	36	37	38	3	2
4,89,199	3,63,115	1,26,084	57,613	39,114	18,499	5,27,352	4,46,074	81,278	Total	Paschim Medinipur - District
4,78,649	3,54,540	1,24,109	52,840	35,578	17,262	3,42,148	2,90,411	51,737	Rural	
10,550	8,575	1,975	4,773	3,536	1,237	1,85,204	1,55,663	29,541	Urban	
9,306	6,437	2,869	894	572	322	6,417	4,942	1,475	Total	Binpur - II
9,126	6,297	2,829	867	546	321	5,245	3,928	1,317	Rural	
180	140	40	27	26	1	1,172	1,014	158	Urban	
180	140	40	27	26	1	1,172	1,014	158	Urban	Shilda (CT)
15,110	10,186	4,924	1,143	781	362	7,210	5,339	1,871	Total	Binpur - I
15,110	10,186	4,924	1,143	781	362	7,210	5,339	1,871	Rural	
-	-	-	-	-	-	-	-	-	Urban	
19,768	12,610	7,158	884	564	320	7,105	5,708	1,397	Total	Garbeta - II
19,768	12,610	7,158	884	564	320	7,105	5,708	1,397	Rural	
-	-	-	-	-	-	-	-	-	Urban	
21,411	17,122	4,289	933	725	208	13,952	11,861	2,091	Total	Garbeta - I
21,134	16,873	4,261	885	688	197	11,920	10,119	1,801	Rural	
277	249	28	48	37	11	2,032	1,742	290	Urban	
147	125	22	25	20	5	836	748	88	Urban	Amlagora (CT)
130	124	6	23	17	6	1,196	994	202	Urban	Garbeta (CT)
16,977	12,458	4,519	1,633	566	1,067	15,083	13,176	1,907	Total	Garbeta - III
15,997	11,778	4,219	1,481	516	965	10,679	9,339	1,340	Rural	
980	680	300	152	50	102	4,404	3,837	567	Urban	
168	92	76	38	25	13	1,719	1,468	251	Urban	Durllabhganj (CT)
452	284	168	16	12	4	1,626	1,454	172	Urban	Dwari Geria (CT)
360	304	56	98	13	85	1,059	915	144	Urban	Naba Kola (CT)
13,754	11,614	2,140	1,610	1,263	347	6,867	5,597	1,270	Total	Chandrakona - I
13,754	11,614	2,140	1,610	1,263	347	6,867	5,597	1,270	Rural	
-	-	-	-	-	-	-	-	-	Urban	
12,702	10,156	2,546	641	429	212	4,271	3,605	666	Total	Chandrakona - II
12,702	10,156	2,546	641	429	212	4,271	3,605	666	Rural	
-	-	-	-	-	-	-	-	-	Urban	
16,981	15,437	1,544	4,181	3,679	502	20,293	18,434	1,859	Total	Ghatal
16,981	15,437	1,544	4,181	3,679	502	20,293	18,434	1,859	Rural	
-	-	-	-	-	-	-	-	-	Urban	
12,371	9,502	2,869	5,748	5,019	729	20,838	18,768	2,070	Total	Daspur - I
12,371	9,502	2,869	5,748	5,019	729	20,838	18,768	2,070	Rural	
-	-	-	-	-	-	-	-	-	Urban	
10,039	8,241	1,798	4,672	4,211	461	37,334	34,811	2,523	Total	Daspur - II
10,039	8,241	1,798	4,672	4,211	461	37,334	34,811	2,523	Rural	
-	-	-	-	-	-	-	-	-	Urban	
29,854	24,365	5,489	3,112	2,577	535	13,758	11,384	2,374	Total	Keshpur
29,854	24,365	5,489	3,112	2,577	535	13,758	11,384	2,374	Rural	
-	-	-	-	-	-	-	-	-	Urban	
17,152	12,308	4,844	1,173	758	415	10,860	8,572	2,288	Total	Salbani
17,152	12,308	4,844	1,173	758	415	10,860	8,572	2,288	Rural	
-	-	-	-	-	-	-	-	-	Urban	
22,875	15,961	6,914	1,991	1,350	641	18,222	15,446	2,776	Total	Midnapore
22,875	15,961	6,914	1,991	1,350	641	18,222	15,446	2,776	Rural	
-	-	-	-	-	-	-	-	-	Urban	
15,713	11,082	4,631	984	686	298	10,774	8,797	1,977	Total	Jhargram
15,713	11,082	4,631	984	686	298	10,774	8,797	1,977	Rural	
-	-	-	-	-	-	-	-	-	Urban	
6,502	4,410	2,092	860	558	302	7,478	6,318	1,160	Total	Jamboni
6,502	4,410	2,092	860	558	302	7,478	6,318	1,160	Rural	
-	-	-	-	-	-	-	-	-	Urban	

DISTRICT PRIMARY

Location code number	District/ CD Block/ Town	Total/ Rural/ Urban	Industrial category								
			Marginal workers			Cultivators			Agricultural labourers		
			Persons	Males	Females	Persons	Males	Females	Persons	Males	Females
1	2	3	39	40	41	42	43	44	45	46	47
344	Paschim Medinipur - District	Total	9,98,611	5,05,151	4,93,460	1,35,884	82,917	52,967	6,16,002	3,11,038	3,04,964
		Rural	9,54,696	4,79,681	4,75,015	1,33,953	81,914	52,039	6,09,357	3,07,127	3,02,230
		Urban	43,915	25,470	18,445	1,931	1,003	928	6,645	3,911	2,734
0288	Binpur - II	Total	56,627	29,984	26,643	5,295	3,867	1,428	41,650	21,317	20,333
		Rural	55,955	29,642	26,313	5,261	3,838	1,423	41,241	21,156	20,085
		Urban	672	342	330	34	29	5	409	161	248
335884	Shilda (CT)	Urban	672	342	330	34	29	5	409	161	248
0289	Binpur - I	Total	36,038	17,877	18,161	3,752	2,386	1,366	26,004	12,427	13,577
		Rural	36,038	17,877	18,161	3,752	2,386	1,366	26,004	12,427	13,577
		Urban	-	-	-	-	-	-	-	-	-
0290	Garbeta - II	Total	25,513	11,033	14,480	3,915	1,970	1,945	18,419	7,566	10,853
		Rural	25,513	11,033	14,480	3,915	1,970	1,945	18,419	7,566	10,853
		Urban	-	-	-	-	-	-	-	-	-
0291	Garbeta - I	Total	30,796	16,338	14,458	3,721	2,257	1,464	20,790	11,370	9,420
		Rural	29,552	15,545	14,007	3,684	2,232	1,452	20,295	11,011	9,284
		Urban	1,244	793	451	37	25	12	495	359	136
337141	Amlagora (CT)	Urban	745	494	251	28	21	7	395	300	95
337142	Garbeta (CT)	Urban	499	299	200	9	4	5	100	59	41
0292	Garbeta - III	Total	25,916	11,313	14,603	2,783	1,991	792	12,468	6,024	6,444
		Rural	24,346	10,574	13,772	2,749	1,970	779	12,292	5,871	6,421
		Urban	1,570	739	831	34	21	13	176	153	23
337373	Durlabhganj (CT)	Urban	394	287	107	10	4	6	19	11	8
337374	Dwari Geria (CT)	Urban	588	278	310	21	17	4	123	109	14
337375	Naba Kola (CT)	Urban	588	174	414	3	-	3	34	33	1
0293	Chandrakona - I	Total	16,485	10,050	6,435	2,613	1,763	850	9,869	6,691	3,178
		Rural	16,485	10,050	6,435	2,613	1,763	850	9,869	6,691	3,178
		Urban	-	-	-	-	-	-	-	-	-
0294	Chandrakona - II	Total	15,958	9,711	6,247	2,689	1,938	751	10,377	6,525	3,852
		Rural	15,958	9,711	6,247	2,689	1,938	751	10,377	6,525	3,852
		Urban	-	-	-	-	-	-	-	-	-
0295	Ghatal	Total	24,402	13,056	11,346	4,503	1,988	2,515	13,010	6,884	6,126
		Rural	24,402	13,056	11,346	4,503	1,988	2,515	13,010	6,884	6,126
		Urban	-	-	-	-	-	-	-	-	-
0296	Daspur - I	Total	23,054	10,761	12,293	4,797	1,773	3,024	11,209	4,880	6,329
		Rural	23,054	10,761	12,293	4,797	1,773	3,024	11,209	4,880	6,329
		Urban	-	-	-	-	-	-	-	-	-
0297	Daspur - II	Total	22,824	12,115	10,709	4,137	1,653	2,484	9,441	4,672	4,769
		Rural	22,824	12,115	10,709	4,137	1,653	2,484	9,441	4,672	4,769
		Urban	-	-	-	-	-	-	-	-	-
0298	Keshpur	Total	44,912	23,512	21,400	9,120	5,229	3,891	26,280	13,708	12,572
		Rural	44,912	23,512	21,400	9,120	5,229	3,891	26,280	13,708	12,572
		Urban	-	-	-	-	-	-	-	-	-
0299	Salbani	Total	43,146	21,090	22,056	6,509	4,245	2,264	27,409	13,013	14,396
		Rural	43,146	21,090	22,056	6,509	4,245	2,264	27,409	13,013	14,396
		Urban	-	-	-	-	-	-	-	-	-
0300	Midnapore	Total	25,375	13,302	12,073	2,464	1,458	1,006	16,156	7,975	8,181
		Rural	25,375	13,302	12,073	2,464	1,458	1,006	16,156	7,975	8,181
		Urban	-	-	-	-	-	-	-	-	-
0301	Jhargram	Total	40,011	19,614	20,397	6,015	4,127	1,888	25,678	11,700	13,978
		Rural	40,011	19,614	20,397	6,015	4,127	1,888	25,678	11,700	13,978
		Urban	-	-	-	-	-	-	-	-	-
0302	Jamboni	Total	32,490	17,768	14,722	2,662	1,979	683	23,278	11,995	11,283
		Rural	32,490	17,768	14,722	2,662	1,979	683	23,278	11,995	11,283
		Urban	-	-	-	-	-	-	-	-	-

PRIMARY CENSUS ABSTRACT

CENSUS ABSTRACT

of marginal workers										Total/ Rural/ Urban	District/ Town	CD Block/ Town	Locatio n code number
Household industry workers			Other workers			Non-workers							
Persons	Males	Females	Persons	Males	Females	Persons	Males	Females					
48	49	50	51	52	53	54	55	56	3	2	1		
84,989	19,421	65,568	1,61,736	91,775	69,961	34,04,298	12,50,527	21,53,771	Total	Paschim Medinipur -	344		
82,192	18,351	63,841	1,29,194	72,289	56,905	29,32,972	10,84,135	18,48,837	Rural				
2,797	1,070	1,727	32,542	19,486	13,056	4,71,326	1,66,392	3,04,934	Urban				
4,036	1,442	2,594	5,646	3,358	2,288	85,740	36,011	49,729	Total	Binpur - II		0288	
4,014	1,435	2,579	5,439	3,213	2,226	82,135	34,738	47,397	Rural				
22	7	15	207	145	62	3,605	1,273	2,332	Urban				
22	7	15	207	145	62	3,605	1,273	2,332	Urban	Shilda (CT)		335884	
1,329	421	908	4,953	2,643	2,310	85,537	34,877	50,660	Total	Binpur - I		0289	
1,329	421	908	4,953	2,643	2,310	85,537	34,877	50,660	Rural				
-	-	-	-	-	-	-	-	-	Urban				
1,076	309	767	2,103	1,188	915	80,012	32,012	48,000	Total	Garbeta - II		0290	
1,076	309	767	2,103	1,188	915	80,012	32,012	48,000	Rural				
-	-	-	-	-	-	-	-	-	Urban				
2,176	382	1,794	4,109	2,329	1,780	1,38,921	49,310	89,611	Total	Garbeta - I		0291	
2,094	361	1,733	3,479	1,941	1,538	1,32,405	47,041	85,364	Rural				
82	21	61	630	388	242	6,516	2,269	4,247	Urban				
62	12	50	260	161	99	3,295	1,166	2,129	Urban	Amlagora (CT)		337141	
20	9	11	370	227	143	3,221	1,103	2,118	Urban	Garbeta (CT)		337142	
5,731	689	5,042	4,934	2,609	2,325	96,912	36,177	60,735	Total	Garbeta - III		0292	
5,494	668	4,826	3,811	2,065	1,746	83,558	31,275	52,283	Rural				
237	21	216	1,123	544	579	13,354	4,902	8,452	Urban				
13	7	6	352	265	87	4,473	1,560	2,913	Urban	Durlabhganj (CT)		337373	
68	4	64	376	148	228	4,901	1,739	3,162	Urban	Dwari Geria (CT)		337374	
156	10	146	395	131	264	3,980	1,603	2,377	Urban	Naba Kola (CT)		337375	
1,573	542	1,031	2,430	1,054	1,376	82,211	26,928	55,283	Total	Chandrakona - I		0293	
1,573	542	1,031	2,430	1,054	1,376	82,211	26,928	55,283	Rural				
-	-	-	-	-	-	-	-	-	Urban				
785	210	575	2,107	1,038	1,069	75,845	25,997	49,848	Total	Chandrakona - II		0294	
785	210	575	2,107	1,038	1,069	75,845	25,997	49,848	Rural				
-	-	-	-	-	-	-	-	-	Urban				
1,953	951	1,002	4,936	3,233	1,703	1,32,982	42,555	90,427	Total	Ghatal		0295	
1,953	951	1,002	4,936	3,233	1,703	1,32,982	42,555	90,427	Rural				
-	-	-	-	-	-	-	-	-	Urban				
2,221	1,312	909	4,827	2,796	2,031	1,20,109	39,875	80,234	Total	Daspur - I		0296	
2,221	1,312	909	4,827	2,796	2,031	1,20,109	39,875	80,234	Rural				
-	-	-	-	-	-	-	-	-	Urban				
1,562	865	697	7,684	4,925	2,759	1,46,358	46,532	99,826	Total	Daspur - II		0297	
1,562	865	697	7,684	4,925	2,759	1,46,358	46,532	99,826	Rural				
-	-	-	-	-	-	-	-	-	Urban				
2,326	1,203	1,123	7,186	3,372	3,814	2,08,141	74,473	1,33,668	Total	Keshpur		0298	
2,326	1,203	1,123	7,186	3,372	3,814	2,08,141	74,473	1,33,668	Rural				
-	-	-	-	-	-	-	-	-	Urban				
2,710	638	2,072	6,518	3,194	3,324	1,02,560	40,329	62,231	Total	Salbani		0299	
2,710	638	2,072	6,518	3,194	3,324	1,02,560	40,329	62,231	Rural				
-	-	-	-	-	-	-	-	-	Urban				
1,611	762	849	5,144	3,107	2,037	1,12,627	41,642	70,985	Total	Midnapore		0300	
1,611	762	849	5,144	3,107	2,037	1,12,627	41,642	70,985	Rural				
-	-	-	-	-	-	-	-	-	Urban				
1,895	383	1,512	6,423	3,404	3,019	91,729	35,991	55,738	Total	Jhargram		0301	
1,895	383	1,512	6,423	3,404	3,019	91,729	35,991	55,738	Rural				
-	-	-	-	-	-	-	-	-	Urban				
1,300	308	992	5,250	3,486	1,764	62,031	25,186	36,845	Total	Jamboni		0302	
1,300	308	992	5,250	3,486	1,764	62,031	25,186	36,845	Rural				
-	-	-	-	-	-	-	-	-	Urban				

DISTRICT PRIMARY

Location code number	District/ CD Block/ Town	Total/ Rural/ Urban	Area in Square Kilometre	Number of households	Total population (including institutional and houseless population)			Population in the age-group 0-6		
					Persons	Males	Females	Persons	Males	Females
					6	7	8	9	10	11
0303	Gopiballavpur - II	Total	192.17	23,226	1,04,996	53,459	51,537	11,851	6,108	5,743
		Rural	192.17	23,226	1,04,996	53,459	51,537	11,851	6,108	5,743
		Urban	0.00	-	-	-	-	-	-	-
0304	Gopiballavpur - I	Total	275.83	22,943	1,08,254	55,475	52,779	13,127	6,721	6,406
		Rural	275.83	22,943	1,08,254	55,475	52,779	13,127	6,721	6,406
		Urban	0.00	-	-	-	-	-	-	-
0305	Nayagram	Total	501.44	32,074	1,42,199	71,537	70,662	17,598	8,966	8,632
		Rural	501.44	32,074	1,42,199	71,537	70,662	17,598	8,966	8,632
		Urban	0.00	-	-	-	-	-	-	-
0306	Sankrail	Total	276.80	25,795	1,15,418	58,240	57,178	13,128	6,653	6,475
		Rural	276.80	25,795	1,15,418	58,240	57,178	13,128	6,653	6,475
		Urban	0.00	-	-	-	-	-	-	-
0307	Kharagpur - I	Total	313.31	58,335	2,58,040	1,31,073	1,26,967	28,677	14,585	14,092
		Rural	278.77	37,288	1,65,961	84,489	81,472	20,219	10,257	9,962
		Urban	34.54	21,047	92,079	46,584	45,495	8,458	4,328	4,130
341706	Kharagpur Rly. Settlement (CT)	Urban	32.37	18,989	82,735	41,388	41,347	7,256	3,695	3,561
341707	Kalaikunda (CT)	Urban	2.17	2,058	9,344	5,196	4,148	1,202	633	569
0308	Kharagpur - II	Total	265.63	44,637	1,83,440	92,546	90,894	22,527	11,437	11,090
		Rural	265.63	44,637	1,83,440	92,546	90,894	22,527	11,437	11,090
		Urban	0.00	-	-	-	-	-	-	-
0309	Debra	Total	342.41	66,456	2,88,619	1,45,559	1,43,060	31,859	16,034	15,825
		Rural	337.75	63,106	2,74,835	1,38,824	1,36,011	30,598	15,390	15,208
		Urban	4.66	3,350	13,784	6,735	7,049	1,261	644	617
342538	Balichak (CT)	Urban	4.66	3,350	13,784	6,735	7,049	1,261	644	617
0310	Pingla	Total	224.48	46,904	1,94,809	99,988	94,821	22,719	11,697	11,022
		Rural	224.48	46,904	1,94,809	99,988	94,821	22,719	11,697	11,022
		Urban	0.00	-	-	-	-	-	-	-
0311	Sabang	Total	305.00	63,167	2,70,492	1,38,924	1,31,568	31,689	16,230	15,459
		Rural	305.00	63,167	2,70,492	1,38,924	1,31,568	31,689	16,230	15,459
		Urban	0.00	-	-	-	-	-	-	-
0312	Narayangarh	Total	499.49	68,886	3,02,620	1,53,247	1,49,373	34,797	17,920	16,877
		Rural	495.40	66,777	2,93,613	1,48,779	1,44,834	33,904	17,458	16,446
		Urban	4.09	2,109	9,007	4,468	4,539	893	462	431
343469	Deuli (CT)	Urban	4.09	2,109	9,007	4,468	4,539	893	462	431
0313	Keshiary	Total	292.09	35,298	1,49,260	75,601	73,659	16,984	8,688	8,296
		Rural	292.09	35,298	1,49,260	75,601	73,659	16,984	8,688	8,296
		Urban	0.00	-	-	-	-	-	-	-
0314	Dantan - I	Total	257.07	38,259	1,72,107	87,601	84,506	20,299	10,355	9,944
		Rural	251.79	36,839	1,65,921	84,466	81,455	19,581	9,973	9,608
		Urban	5.28	1,420	6,186	3,135	3,051	718	382	336
343888	Chaulia (CT)	Urban	5.28	1,420	6,186	3,135	3,051	718	382	336
0315	Dantan - II	Total	185.56	32,809	1,55,017	79,543	75,474	17,923	9,175	8,748
		Rural	185.56	32,809	1,55,017	79,543	75,474	17,923	9,175	8,748
		Urban	0.00	-	-	-	-	-	-	-
0316	Mohanpur	Total	137.49	24,107	1,11,901	57,558	54,343	12,644	6,498	6,146
		Rural	137.49	24,107	1,11,901	57,558	54,343	12,644	6,498	6,146
		Urban	0.00	-	-	-	-	-	-	-
URBAN										
335884	Shilda (CT)	Urban	1.38	1,257	5,724	2,861	2,863	540	264	276
337141	Amlagora (CT)	Urban	2.89	1,089	5,165	2,665	2,500	621	332	289
337142	Garbeta (CT)	Urban	0.61	1,097	5,109	2,576	2,533	463	236	227
337373	Durlabhganj (CT)	Urban	1.11	1,485	6,796	3,436	3,360	607	312	295
337374	Dwari Geria (CT)	Urban	1.97	1,523	7,754	3,932	3,822	911	463	448
337375	Naba Kola (CT)	Urban	1.67	1,090	6,169	3,093	3,076	1,127	551	576
341706	Kharagpur Rly. Settlement (CT)	Urban	32.37	18,989	82,735	41,388	41,347	7,256	3,695	3,561

PRIMARY CENSUS ABSTRACT

CENSUS ABSTRACT

Scheduled Castes population			Scheduled Tribes population			Literates			Total/ Rural/	District/	CD Block/ Town
Persons	Males	Females	Persons	Males	Females	Persons	Males	Females	Urban		
12	13	14	15	16	17	18	19	20	3	2	
32,553	16,461	16,092	24,562	12,312	12,250	66,503	38,092	28,411	Total	Gopiballavpur - II	
32,553	16,461	16,092	24,562	12,312	12,250	66,503	38,092	28,411	Rural		
-	-	-	-	-	-	-	-	-	Urban		
29,423	15,038	14,385	36,819	18,572	18,247	62,248	36,620	25,628	Total	Gopiballavpur - I	
29,423	15,038	14,385	36,819	18,572	18,247	62,248	36,620	25,628	Rural		
-	-	-	-	-	-	-	-	-	Urban		
28,899	14,487	14,412	56,887	28,573	28,314	79,369	46,340	33,029	Total	Nayagram	
28,899	14,487	14,412	56,887	28,573	28,314	79,369	46,340	33,029	Rural		
-	-	-	-	-	-	-	-	-	Urban		
21,004	10,640	10,364	28,825	14,495	14,330	75,028	41,793	33,235	Total	Sankrail	
21,004	10,640	10,364	28,825	14,495	14,330	75,028	41,793	33,235	Rural		
-	-	-	-	-	-	-	-	-	Urban		
46,431	23,180	23,251	42,453	21,193	21,260	1,76,744	98,187	78,557	Total	Kharagpur - I	
33,705	16,886	16,819	40,067	19,987	20,080	1,08,200	61,252	46,948	Rural		
12,726	6,294	6,432	2,386	1,206	1,180	68,544	36,935	31,609	Urban		
11,790	5,836	5,954	1,595	795	800	61,571	32,764	28,807	Urban	Kharagpur Rly. Settlement (CT)	
936	458	478	791	411	380	6,973	4,171	2,802	Urban	Kalaikunda (CT)	
34,138	17,027	17,111	46,899	23,463	23,436	1,22,415	68,212	54,203	Total	Kharagpur - II	
34,138	17,027	17,111	46,899	23,463	23,436	1,22,415	68,212	54,203	Rural		
-	-	-	-	-	-	-	-	-	Urban		
37,503	18,645	18,858	59,122	29,422	29,700	2,10,618	1,14,992	95,626	Total	Debra	
35,796	17,837	17,959	58,495	29,122	29,373	1,99,674	1,09,375	90,299	Rural		
1,707	808	899	627	300	327	10,944	5,617	5,327	Urban		
1,707	808	899	627	300	327	10,944	5,617	5,327	Urban	Balichak (CT)	
16,428	8,338	8,090	19,332	9,788	9,544	1,43,822	79,657	64,165	Total	Pingla	
16,428	8,338	8,090	19,332	9,788	9,544	1,43,822	79,657	64,165	Rural		
-	-	-	-	-	-	-	-	-	Urban		
36,064	18,463	17,601	16,818	8,509	8,309	2,07,370	1,14,304	93,066	Total	Sabang	
36,064	18,463	17,601	16,818	8,509	8,309	2,07,370	1,14,304	93,066	Rural		
-	-	-	-	-	-	-	-	-	Urban		
56,333	28,479	27,854	68,080	34,248	33,832	2,09,374	1,16,222	93,152	Total	Narayangarh	
55,346	27,986	27,360	66,856	33,665	33,191	2,02,236	1,12,525	89,711	Rural		
987	493	494	1,224	583	641	7,138	3,697	3,441	Urban		
987	493	494	1,224	583	641	7,138	3,697	3,441	Urban	Deuli (CT)	
34,260	17,323	16,937	51,128	25,722	25,406	1,01,557	56,467	45,090	Total	Keshiary	
34,260	17,323	16,937	51,128	25,722	25,406	1,01,557	56,467	45,090	Rural		
-	-	-	-	-	-	-	-	-	Urban		
29,235	14,761	14,474	28,183	14,098	14,085	1,11,691	63,358	48,333	Total	Dantan - I	
28,854	14,572	14,282	26,861	13,452	13,409	1,07,674	61,125	46,549	Rural		
381	189	192	1,322	646	676	4,017	2,233	1,784	Urban		
381	189	192	1,322	646	676	4,017	2,233	1,784	Urban	Chaulia (CT)	
13,828	7,178	6,650	10,861	5,392	5,469	1,13,040	62,675	50,365	Total	Dantan - II	
13,828	7,178	6,650	10,861	5,392	5,469	1,13,040	62,675	50,365	Rural		
-	-	-	-	-	-	-	-	-	Urban		
11,525	5,907	5,618	6,026	3,050	2,976	79,913	44,753	35,160	Total	Mohanpur	
11,525	5,907	5,618	6,026	3,050	2,976	79,913	44,753	35,160	Rural		
-	-	-	-	-	-	-	-	-	Urban		
URBAN											
1,508	748	760	260	131	129	4,218	2,302	1,916	Urban	Shilda (CT)	
2,024	1,032	992	270	142	128	3,463	1,938	1,525	Urban	Amlagora (CT)	
2,073	1,048	1,025	4	3	1	3,886	2,082	1,804	Urban	Garbeta (CT)	
399	205	194	26	15	11	5,613	2,934	2,679	Urban	Durlabganj (CT)	
893	429	464	35	18	17	5,492	2,949	2,543	Urban	Dwari Geria (CT)	
73	40	33	-	-	-	2,853	1,594	1,259	Urban	Naba Kola (CT)	
11,790	5,836	5,954	1,595	795	800	61,571	32,764	28,807	Urban	Kharagpur Rly. Settlement (CT)	

DISTRICT PRIMARY

Location code number	District/ CD Block/ Town	Total/ Rural/ Urban	Industrial category								
			Total workers			Main workers			Cultivators		
			Persons	Males	Females	Persons	Males	Females	Persons	Males	Females
1	2	3	21	22	23	24	25	26	27	28	29
0303	Gopiballavpur - II	Total	44,527	29,916	14,611	24,208	19,090	5,118	7,911	7,294	617
		Rural	44,527	29,916	14,611	24,208	19,090	5,118	7,911	7,294	617
		Urban	-	-	-	-	-	-	-	-	-
0304	Gopiballavpur - I	Total	46,985	30,991	15,994	24,800	20,019	4,781	6,900	6,547	353
		Rural	46,985	30,991	15,994	24,800	20,019	4,781	6,900	6,547	353
		Urban	-	-	-	-	-	-	-	-	-
0305	Nayagram	Total	70,054	40,621	29,433	31,089	23,343	7,746	8,531	7,618	913
		Rural	70,054	40,621	29,433	31,089	23,343	7,746	8,531	7,618	913
		Urban	-	-	-	-	-	-	-	-	-
0306	Sankrail	Total	52,403	33,794	18,609	30,434	24,448	5,986	13,028	12,056	972
		Rural	52,403	33,794	18,609	30,434	24,448	5,986	13,028	12,056	972
		Urban	-	-	-	-	-	-	-	-	-
0307	Kharagpur - I	Total	97,883	72,751	25,132	73,753	60,028	13,725	6,975	6,376	599
		Rural	66,653	48,033	18,620	49,465	39,490	9,975	6,822	6,274	548
		Urban	31,230	24,718	6,512	24,288	20,538	3,750	153	102	51
341706	Kharagpur Rly. Settlement (CT)	Urban	27,676	21,693	5,983	21,371	17,930	3,441	94	59	35
341707	Kalaikunda (CT)	Urban	3,554	3,025	529	2,917	2,608	309	59	43	16
0308	Kharagpur - II	Total	79,568	54,155	25,413	43,075	34,671	8,404	10,792	10,094	698
		Rural	79,568	54,155	25,413	43,075	34,671	8,404	10,792	10,094	698
		Urban	-	-	-	-	-	-	-	-	-
0309	Debra	Total	1,31,890	87,977	43,913	79,743	61,820	17,923	23,234	20,556	2,678
		Rural	1,26,745	84,125	42,620	75,493	58,494	16,999	22,951	20,340	2,611
		Urban	5,145	3,852	1,293	4,250	3,326	924	283	216	67
342538	Balichak (CT)	Urban	5,145	3,852	1,293	4,250	3,326	924	283	216	67
0310	Pingla	Total	99,286	62,452	36,834	54,950	43,884	11,066	18,200	15,813	2,387
		Rural	99,286	62,452	36,834	54,950	43,884	11,066	18,200	15,813	2,387
		Urban	-	-	-	-	-	-	-	-	-
0311	Sabang	Total	1,60,191	90,763	69,428	71,417	57,199	14,218	28,915	27,086	1,829
		Rural	1,60,191	90,763	69,428	71,417	57,199	14,218	28,915	27,086	1,829
		Urban	-	-	-	-	-	-	-	-	-
0312	Narayangarh	Total	1,35,367	90,501	44,866	75,950	61,209	14,741	23,885	22,112	1,773
		Rural	1,32,145	88,011	44,134	73,621	59,258	14,363	23,824	22,053	1,771
		Urban	3,222	2,490	732	2,329	1,951	378	61	59	2
343469	Deuli (CT)	Urban	3,222	2,490	732	2,329	1,951	378	61	59	2
0313	Keshiary	Total	67,273	44,045	23,228	32,812	25,703	7,109	9,633	8,917	716
		Rural	67,273	44,045	23,228	32,812	25,703	7,109	9,633	8,917	716
		Urban	-	-	-	-	-	-	-	-	-
0314	Dantan - I	Total	63,504	49,303	14,201	33,319	28,202	5,117	11,409	10,978	431
		Rural	61,317	47,660	13,657	31,771	26,959	4,812	11,296	10,867	429
		Urban	2,187	1,643	544	1,548	1,243	305	113	111	2
343888	Chaulia (CT)	Urban	2,187	1,643	544	1,548	1,243	305	113	111	2
0315	Dantan - II	Total	55,914	46,479	9,435	36,700	33,152	3,548	14,223	13,881	342
		Rural	55,914	46,479	9,435	36,700	33,152	3,548	14,223	13,881	342
		Urban	-	-	-	-	-	-	-	-	-
0316	Mohanpur	Total	38,323	33,700	4,623	26,914	25,004	1,910	12,250	11,955	295
		Rural	38,323	33,700	4,623	26,914	25,004	1,910	12,250	11,955	295
		Urban	-	-	-	-	-	-	-	-	-
URBAN											
335884	Shilda (CT)	Urban	2,119	1,588	531	1,447	1,246	201	68	66	2
337141	Amlagora (CT)	Urban	1,870	1,499	371	1,125	1,005	120	117	112	5
337142	Garbeta (CT)	Urban	1,888	1,473	415	1,389	1,174	215	40	39	1
337373	Durllabganj (CT)	Urban	2,323	1,876	447	1,929	1,589	340	4	4	-
337374	Dwari Geria (CT)	Urban	2,853	2,193	660	2,265	1,915	350	171	165	6
337375	Naba Kola (CT)	Urban	2,189	1,490	699	1,601	1,316	285	84	84	-
341706	Kharagpur Rly. Settlement (CT)	Urban	27,676	21,693	5,983	21,371	17,930	3,441	94	59	35

PRIMARY CENSUS ABSTRACT

CENSUS ABSTRACT

of main workers										Total/ Rural/ Urban	District/ Town	CD Block/ 2
Agricultural labourers			Household industry workers			Other workers						
Persons	Males	Females	Persons	Males	Females	Persons	Males	Females				
30	31	32	33	34	35	36	37	38	3			
11,261	7,851	3,410	534	357	177	4,502	3,588	914	Total		Gopiballavpur - II	
11,261	7,851	3,410	534	357	177	4,502	3,588	914	Rural			
-	-	-	-	-	-	-	-	-	Urban			
12,802	9,355	3,447	537	397	140	4,561	3,720	841	Total		Gopiballavpur - I	
12,802	9,355	3,447	537	397	140	4,561	3,720	841	Rural			
-	-	-	-	-	-	-	-	-	Urban			
13,486	9,886	3,600	3,009	1,523	1,486	6,063	4,316	1,747	Total		Nayagram	
13,486	9,886	3,600	3,009	1,523	1,486	6,063	4,316	1,747	Rural			
-	-	-	-	-	-	-	-	-	Urban			
12,642	8,601	4,041	670	483	187	4,094	3,308	786	Total		Sankrail	
12,642	8,601	4,041	670	483	187	4,094	3,308	786	Rural			
-	-	-	-	-	-	-	-	-	Urban			
16,659	10,627	6,032	1,007	661	346	49,112	42,364	6,748	Total		Kharagpur - I	
16,384	10,448	5,936	688	433	255	25,571	22,335	3,236	Rural			
275	179	96	319	228	91	23,541	20,029	3,512	Urban			
185	129	56	280	203	77	20,812	17,539	3,273	Urban		Kharagpur Rly. Settlement (CT)	
90	50	40	39	25	14	2,729	2,490	239	Urban		Kalaikunda (CT)	
18,227	12,651	5,576	1,281	945	336	12,775	10,981	1,794	Total		Kharagpur - II	
18,227	12,651	5,576	1,281	945	336	12,775	10,981	1,794	Rural			
-	-	-	-	-	-	-	-	-	Urban			
29,503	18,402	11,101	2,899	2,407	492	24,107	20,455	3,652	Total		Debra	
29,062	18,135	10,927	2,784	2,321	463	20,696	17,698	2,998	Rural			
441	267	174	115	86	29	3,411	2,757	654	Urban			
441	267	174	115	86	29	3,411	2,757	654	Urban		Balichak (CT)	
21,045	15,071	5,974	1,794	1,172	622	13,911	11,828	2,083	Total		Pingla	
21,045	15,071	5,974	1,794	1,172	622	13,911	11,828	2,083	Rural			
-	-	-	-	-	-	-	-	-	Urban			
23,748	18,353	5,395	6,037	1,380	4,657	12,717	10,380	2,337	Total		Sabang	
23,748	18,353	5,395	6,037	1,380	4,657	12,717	10,380	2,337	Rural			
-	-	-	-	-	-	-	-	-	Urban			
31,455	23,072	8,383	2,502	1,002	1,500	18,108	15,023	3,085	Total		Narayangarh	
31,127	22,799	8,328	2,467	975	1,492	16,203	13,431	2,772	Rural			
328	273	55	35	27	8	1,905	1,592	313	Urban			
328	273	55	35	27	8	1,905	1,592	313	Urban		Deuli (CT)	
15,417	10,906	4,511	1,037	685	352	6,725	5,195	1,530	Total		Keshiary	
15,417	10,906	4,511	1,037	685	352	6,725	5,195	1,530	Rural			
-	-	-	-	-	-	-	-	-	Urban			
11,192	9,015	2,177	778	583	195	9,940	7,626	2,314	Total		Dantan - I	
10,994	8,878	2,116	747	558	189	8,734	6,656	2,078	Rural			
198	137	61	31	25	6	1,206	970	236	Urban			
198	137	61	31	25	6	1,206	970	236	Urban		Chaulia (CT)	
13,069	11,357	1,712	636	430	206	8,772	7,484	1,288	Total		Dantan - II	
13,069	11,357	1,712	636	430	206	8,772	7,484	1,288	Rural			
-	-	-	-	-	-	-	-	-	Urban			
10,307	9,429	878	387	294	93	3,970	3,326	644	Total		Mohanpur	
10,307	9,429	878	387	294	93	3,970	3,326	644	Rural			
-	-	-	-	-	-	-	-	-	Urban			
											URBAN	
180	140	40	27	26	1	1,172	1,014	158	Urban		Shilda (CT)	
147	125	22	25	20	5	836	748	88	Urban		Amlagora (CT)	
130	124	6	23	17	6	1,196	994	202	Urban		Garbeta (CT)	
168	92	76	38	25	13	1,719	1,468	251	Urban		Durllabhanj (CT)	
452	284	168	16	12	4	1,626	1,454	172	Urban		Dwari Geria (CT)	
360	304	56	98	13	85	1,059	915	144	Urban		Naba Kola (CT)	
185	129	56	280	203	77	20,812	17,539	3,273	Urban		Kharagpur Rly. Settlement (CT)	

DISTRICT PRIMARY

Location code number	District/ CD Block/ Town	Total/ Rural/ Urban	Industrial category								
			Marginal workers			Cultivators			Agricultural labourers		
			Persons	Males	Females	Persons	Males	Females	Persons	Males	Females
1	2	3	39	40	41	42	43	44	45	46	47
0303	Gopiballavpur - II	Total	20,319	10,826	9,493	2,358	1,729	629	14,855	7,515	7,340
		Rural	20,319	10,826	9,493	2,358	1,729	629	14,855	7,515	7,340
		Urban	-	-	-	-	-	-	-	-	-
0304	Gopiballavpur - I	Total	22,185	10,972	11,213	2,282	1,835	447	15,940	7,374	8,566
		Rural	22,185	10,972	11,213	2,282	1,835	447	15,940	7,374	8,566
		Urban	-	-	-	-	-	-	-	-	-
0305	Nayagram	Total	38,965	17,278	21,687	3,527	2,618	909	22,897	11,329	11,568
		Rural	38,965	17,278	21,687	3,527	2,618	909	22,897	11,329	11,568
		Urban	-	-	-	-	-	-	-	-	-
0306	Sankrail	Total	21,969	9,346	12,623	3,053	1,872	1,181	17,012	6,561	10,451
		Rural	21,969	9,346	12,623	3,053	1,872	1,181	17,012	6,561	10,451
		Urban	-	-	-	-	-	-	-	-	-
0307	Kharagpur - I	Total	24,130	12,723	11,407	1,465	914	551	9,422	3,557	5,865
		Rural	17,188	8,543	8,645	1,228	791	437	9,133	3,421	5,712
		Urban	6,942	4,180	2,762	237	123	114	289	136	153
341706	Kharagpur Rly. Settlement (CT)	Urban	6,305	3,763	2,542	208	109	99	106	50	56
341707	Kalaikunda (CT)	Urban	637	417	220	29	14	15	183	86	97
0308	Kharagpur - II	Total	36,493	19,484	17,009	3,671	2,471	1,200	27,872	13,943	13,929
		Rural	36,493	19,484	17,009	3,671	2,471	1,200	27,872	13,943	13,929
		Urban	-	-	-	-	-	-	-	-	-
0309	Debra	Total	52,147	26,157	25,990	8,950	5,212	3,738	33,955	15,673	18,282
		Rural	51,252	25,631	25,621	8,912	5,182	3,730	33,615	15,500	18,115
		Urban	895	526	369	38	30	8	340	173	167
342538	Balichak (CT)	Urban	895	526	369	38	30	8	340	173	167
0310	Pingla	Total	44,336	18,568	25,768	9,798	4,218	5,580	26,048	11,205	14,843
		Rural	44,336	18,568	25,768	9,798	4,218	5,580	26,048	11,205	14,843
		Urban	-	-	-	-	-	-	-	-	-
0311	Sabang	Total	88,774	33,564	55,210	15,054	8,075	6,979	40,818	20,221	20,597
		Rural	88,774	33,564	55,210	15,054	8,075	6,979	40,818	20,221	20,597
		Urban	-	-	-	-	-	-	-	-	-
0312	Narayangarh	Total	59,417	29,292	30,125	6,993	4,802	2,191	41,066	20,088	20,978
		Rural	58,524	28,753	29,771	6,928	4,740	2,188	40,397	19,723	20,674
		Urban	893	539	354	65	62	3	669	365	304
343469	Deuli (CT)	Urban	893	539	354	65	62	3	669	365	304
0313	Keshiary	Total	34,461	18,342	16,119	4,108	3,167	941	27,480	13,783	13,697
		Rural	34,461	18,342	16,119	4,108	3,167	941	27,480	13,783	13,697
		Urban	-	-	-	-	-	-	-	-	-
0314	Dantan - I	Total	30,185	21,101	9,084	3,357	2,839	518	21,483	15,053	6,430
		Rural	29,546	20,701	8,845	3,314	2,798	516	21,204	14,918	6,286
		Urban	639	400	239	43	41	2	279	135	144
343888	Chaulia (CT)	Urban	639	400	239	43	41	2	279	135	144
0315	Dantan - II	Total	19,214	13,327	5,887	2,613	1,918	695	12,823	9,325	3,498
		Rural	19,214	13,327	5,887	2,613	1,918	695	12,823	9,325	3,498
		Urban	-	-	-	-	-	-	-	-	-
0316	Mohanpur	Total	11,409	8,696	2,713	2,237	1,951	286	8,305	6,235	2,070
		Rural	11,409	8,696	2,713	2,237	1,951	286	8,305	6,235	2,070
		Urban	-	-	-	-	-	-	-	-	-
URBAN											
335884	Shilda (CT)	Urban	672	342	330	34	29	5	409	161	248
337141	Amlagora (CT)	Urban	745	494	251	28	21	7	395	300	95
337142	Garbeta (CT)	Urban	499	299	200	9	4	5	100	59	41
337373	Durllabganj (CT)	Urban	394	287	107	10	4	6	19	11	8
337374	Dwari Geria (CT)	Urban	588	278	310	21	17	4	123	109	14
337375	Naba Kola (CT)	Urban	588	174	414	3	-	3	34	33	1
341706	Kharagpur Rly. Settlement (CT)	Urban	6,305	3,763	2,542	208	109	99	106	50	56

PRIMARY CENSUS ABSTRACT

CENSUS ABSTRACT

of marginal workers										Total/ Rural/ Urban	District/ Town	CD Block/ Town	Locatio n code number
Household industry workers			Other workers			Non-workers							
Persons	Males	Females	Persons	Males	Females	Persons	Males	Females					
48	49	50	51	52	53	54	55	56	3	2	1		
921	291	630	2,185	1,291	894	60,469	23,543	36,926	Total	Gopiballavpur - II	0303		
921	291	630	2,185	1,291	894	60,469	23,543	36,926	Rural				
-	-	-	-	-	-	-	-	-	Urban				
1,037	261	776	2,926	1,502	1,424	61,269	24,484	36,785	Total	Gopiballavpur - I	0304		
1,037	261	776	2,926	1,502	1,424	61,269	24,484	36,785	Rural				
-	-	-	-	-	-	-	-	-	Urban				
9,361	1,709	7,652	3,180	1,622	1,558	72,145	30,916	41,229	Total	Nayagram	0305		
9,361	1,709	7,652	3,180	1,622	1,558	72,145	30,916	41,229	Rural				
-	-	-	-	-	-	-	-	-	Urban				
477	142	335	1,427	771	656	63,015	24,446	38,569	Total	Sankrail	0306		
477	142	335	1,427	771	656	63,015	24,446	38,569	Rural				
-	-	-	-	-	-	-	-	-	Urban				
764	309	455	12,479	7,943	4,536	1,60,157	58,322	1,01,835	Total	Kharagpur - I	0307		
457	149	308	6,370	4,182	2,188	99,308	36,456	62,852	Rural				
307	160	147	6,109	3,761	2,348	60,849	21,866	38,983	Urban				
293	150	143	5,698	3,454	2,244	55,059	19,695	35,364	Urban	Kharagpur Rly. Settlement (CT)	341706		
14	10	4	411	307	104	5,790	2,171	3,619	Urban	Kalaikunda (CT)	341707		
994	458	536	3,956	2,612	1,344	1,03,872	38,391	65,481	Total	Kharagpur - II	0308		
994	458	536	3,956	2,612	1,344	1,03,872	38,391	65,481	Rural				
-	-	-	-	-	-	-	-	-	Urban				
2,297	1,046	1,251	6,945	4,226	2,719	1,56,729	57,582	99,147	Total	Debra	0309		
2,243	1,027	1,216	6,482	3,922	2,560	1,48,090	54,699	93,391	Rural				
54	19	35	463	304	159	8,639	2,883	5,756	Urban				
54	19	35	463	304	159	8,639	2,883	5,756	Urban	Balichak (CT)	342538		
2,444	508	1,936	6,046	2,637	3,409	95,523	37,536	57,987	Total	Pingla	0310		
2,444	508	1,936	6,046	2,637	3,409	95,523	37,536	57,987	Rural				
-	-	-	-	-	-	-	-	-	Urban				
24,868	1,954	22,914	8,034	3,314	4,720	1,10,301	48,161	62,140	Total	Sabang	0311		
24,868	1,954	22,914	8,034	3,314	4,720	1,10,301	48,161	62,140	Rural				
-	-	-	-	-	-	-	-	-	Urban				
4,650	607	4,043	6,708	3,795	2,913	1,67,253	62,746	1,04,507	Total	Narayangarh	0312		
4,637	598	4,039	6,562	3,692	2,870	1,61,468	60,768	1,00,700	Rural				
13	9	4	146	103	43	5,785	1,978	3,807	Urban				
13	9	4	146	103	43	5,785	1,978	3,807	Urban	Deuli (CT)	343469		
822	261	561	2,051	1,131	920	81,987	31,556	50,431	Total	Keshiary	0313		
822	261	561	2,051	1,131	920	81,987	31,556	50,431	Rural				
-	-	-	-	-	-	-	-	-	Urban				
1,076	348	728	4,269	2,861	1,408	1,08,603	38,298	70,305	Total	Dantan - I	0314		
1,071	346	725	3,957	2,639	1,318	1,04,604	36,806	67,798	Rural				
5	2	3	312	222	90	3,999	1,492	2,507	Urban				
5	2	3	312	222	90	3,999	1,492	2,507	Urban	Chaulia (CT)	343888		
707	189	518	3,071	1,895	1,176	99,103	33,064	66,039	Total	Dantan - II	0315		
707	189	518	3,071	1,895	1,176	99,103	33,064	66,039	Rural				
-	-	-	-	-	-	-	-	-	Urban				
210	90	120	657	420	237	73,578	23,858	49,720	Total	Mohanpur	0316		
210	90	120	657	420	237	73,578	23,858	49,720	Rural				
-	-	-	-	-	-	-	-	-	Urban				
URBAN													
22	7	15	207	145	62	3,605	1,273	2,332	Urban	Shilda (CT)	335884		
62	12	50	260	161	99	3,295	1,166	2,129	Urban	Amlagora (CT)	337141		
20	9	11	370	227	143	3,221	1,103	2,118	Urban	Garbeta (CT)	337142		
13	7	6	352	265	87	4,473	1,560	2,913	Urban	Durlabhanj (CT)	337373		
68	4	64	376	148	228	4,901	1,739	3,162	Urban	Dwari Geria (CT)	337374		
156	10	146	395	131	264	3,980	1,603	2,377	Urban	Naba Kola (CT)	337375		
293	150	143	5,698	3,454	2,244	55,059	19,695	35,364	Urban	Kharagpur Rly. Settlement (CT)	341706		

DISTRICT PRIMARY

Location code number	District/ CD Block/ Town	Total/ Rural/ Urban	Area in Square Kilometre	Number of households	Total population (including institutional and houseless population)			Population in the age-group 0-6		
					Persons	Males	Females	Persons	Males	Females
1	2	3	4	5	6	7	8	9	10	11
341707	Kalaikunda (CT)	Urban	2.17	2,058	9,344	5,196	4,148	1,202	633	569
342538	Balichak (CT)	Urban	4.66	3,350	13,784	6,735	7,049	1,261	644	617
343469	Deuli (CT)	Urban	4.09	2,109	9,007	4,468	4,539	893	462	431
343888	Chaulia (CT)	Urban	5.28	1,420	6,186	3,135	3,051	718	382	336
801750	Ramjibanpur (M)	Urban	15.83	4,249	19,611	10,030	9,581	2,109	1,064	1,045
801751	Kshirpai (M)	Urban	11.65	3,568	16,384	8,254	8,130	1,815	905	910
801752	Chandrakona (M)	Urban	16.58	5,260	23,629	11,977	11,652	2,526	1,263	1,263
801753	Kharar (M)	Urban	10.26	2,643	12,118	6,124	5,994	1,167	586	581
801754	Ghatal (M)	Urban	10.40	11,303	54,591	27,882	26,709	5,399	2,785	2,614
801755	Medinipur (M)	Urban	18.36	37,392	1,69,264	84,977	84,287	15,172	7,644	7,528
801756	Jhargram (M)	Urban	21.40	14,235	61,712	30,876	30,836	5,382	2,678	2,704
801757	Kharagpur (M)	Urban	90.65	44,618	2,07,604	1,06,559	1,01,045	19,007	9,680	9,327

PRIMARY CENSUS ABSTRACT

CENSUS ABSTRACT

Scheduled Castes population			Scheduled Tribes population			Literates			Total/ Rural/	District/	CD Block/
Persons	Males	Females	Persons	Males	Females	Persons	Males	Females	Urban	Town	
12	13	14	15	16	17	18	19	20	3	2	
936	458	478	791	411	380	6,973	4,171	2,802	Urban	Kalaikunda (CT)	
1,707	808	899	627	300	327	10,944	5,617	5,327	Urban	Balichak (CT)	
987	493	494	1,224	583	641	7,138	3,697	3,441	Urban	Deuli (CT)	
381	189	192	1,322	646	676	4,017	2,233	1,784	Urban	Chaulia (CT)	
6,112	3,068	3,044	485	246	239	14,735	8,094	6,641	Urban	Ramjibanpur (M)	
6,059	3,066	2,993	1,072	508	564	12,004	6,510	5,494	Urban	Kshirpai (M)	
9,038	4,503	4,535	536	262	274	17,564	9,476	8,088	Urban	Chandrakona (M)	
3,851	1,927	1,924	175	82	93	9,364	5,041	4,323	Urban	Kharar (M)	
8,269	4,191	4,078	188	95	93	44,016	23,626	20,390	Urban	Ghatal (M)	
12,912	6,484	6,428	4,603	2,296	2,307	1,37,133	71,547	65,586	Urban	Medinipur (M)	
5,916	2,941	2,975	6,077	2,975	3,102	49,870	26,109	23,761	Urban	Jhargram (M)	
19,164	9,497	9,667	7,694	3,782	3,912	1,61,741	87,221	74,520	Urban	Kharagpur (M)	

DISTRICT PRIMARY

Location code number	District/ CD Block/ Town	Total/ Rural/ Urban	Industrial category								
			Total workers			Main workers			Cultivators		
			Persons	Males	Females	Persons	Males	Females	Persons	Males	Females
1	2	3	21	22	23	24	25	26	27	28	29
341707	Kalaikunda (CT)	Urban	3,554	3,025	529	2,917	2,608	309	59	43	16
342538	Balichak (CT)	Urban	5,145	3,852	1,293	4,250	3,326	924	283	216	67
343469	Deuli (CT)	Urban	3,222	2,490	732	2,329	1,951	378	61	59	2
343888	Chaulia (CT)	Urban	2,187	1,643	544	1,548	1,243	305	113	111	2
801750	Ramjibanpur (M)	Urban	7,453	6,296	1,157	5,988	5,525	463	1,555	1,532	23
801751	Kshirpai (M)	Urban	5,761	4,924	837	4,860	4,312	548	711	701	10
801752	Chandrakona (M)	Urban	8,469	6,909	1,560	6,647	5,878	769	563	548	15
801753	Kharar (M)	Urban	4,410	3,723	687	3,547	3,178	369	242	232	10
801754	Ghatal (M)	Urban	19,764	17,119	2,645	17,935	16,208	1,727	1,876	1,819	57
801755	Medinipur (M)	Urban	60,008	47,197	12,811	52,745	42,836	9,909	286	252	34
801756	Jhargram (M)	Urban	21,857	16,530	5,327	18,709	15,009	3,700	292	269	23
801757	Kharagpur (M)	Urban	68,612	54,252	14,360	54,843	46,053	8,790	299	217	82

PRIMARY CENSUS ABSTRACT

CENSUS ABSTRACT

of main workers										Total/	District/	CD Block/
Agricultural labourers			Household industry workers			Other workers			Rural/	Urban	Town	
Persons	Males	Females	Persons	Males	Females	Persons	Males	Females	3	2		
30	31	32	33	34	35	36	37	38	3	2		
90	50	40	39	25	14	2,729	2,490	239	Urban	Kalaikunda (CT)		
441	267	174	115	86	29	3,411	2,757	654	Urban	Balichak (CT)		
328	273	55	35	27	8	1,905	1,592	313	Urban	Deuli (CT)		
198	137	61	31	25	6	1,206	970	236	Urban	Chaulia (CT)		
1,557	1,382	175	419	385	34	2,457	2,226	231	Urban	Ramjibanpur (M)		
1,416	1,185	231	106	85	21	2,627	2,341	286	Urban	Kshirpai (M)		
1,384	1,208	176	183	130	53	4,517	3,992	525	Urban	Chandrakona (M)		
750	701	49	181	160	21	2,374	2,085	289	Urban	Kharar (M)		
1,092	1,009	83	351	249	102	14,616	13,131	1,485	Urban	Ghatal (M)		
293	189	104	1,088	848	240	51,078	41,547	9,531	Urban	Medinipur (M)		
660	417	243	498	285	213	17,259	14,038	3,221	Urban	Jhargram (M)		
719	559	160	1,220	915	305	52,605	44,362	8,243	Urban	Kharagpur (M)		

DISTRICT PRIMARY

Location code number	District/ CD Block/ Town	Total/ Rural/ Urban	Industrial category								
			Marginal workers			Cultivators			Agricultural labourers		
			Persons	Males	Females	Persons	Males	Females	Persons	Males	Females
1	2	3	39	40	41	42	43	44	45	46	47
341707	Kalaikunda (CT)	Urban	637	417	220	29	14	15	183	86	97
342538	Balichak (CT)	Urban	895	526	369	38	30	8	340	173	167
343469	Deuli (CT)	Urban	893	539	354	65	62	3	669	365	304
343888	Chaulia (CT)	Urban	639	400	239	43	41	2	279	135	144
801750	Ramjibanpur (M)	Urban	1,465	771	694	63	54	9	851	494	357
801751	Kshirpai (M)	Urban	901	612	289	63	56	7	593	374	219
801752	Chandrakona (M)	Urban	1,822	1,031	791	171	119	52	829	507	322
801753	Kharar (M)	Urban	863	545	318	84	74	10	219	183	36
801754	Ghatal (M)	Urban	1,829	911	918	358	65	293	361	255	106
801755	Medinipur (M)	Urban	7,263	4,361	2,902	208	88	120	200	89	111
801756	Jhargram (M)	Urban	3,148	1,521	1,627	112	61	51	250	104	146
801757	Kharagpur (M)	Urban	13,769	8,199	5,570	384	155	229	685	423	262

PRIMARY CENSUS ABSTRACT

CENSUS ABSTRACT

of marginal workers										Total/ Rural/ Urban	District/ Town	CD Block/ Town	Locatio n code number
Household industry workers			Other workers			Non-workers							
Persons	Males	Females	Persons	Males	Females	Persons	Males	Females					
48	49	50	51	52	53	54	55	56	3	2	1		
14	10	4	411	307	104	5,790	2,171	3,619	Urban	Kalaikunda (CT)		341707	
54	19	35	463	304	159	8,639	2,883	5,756	Urban	Balichak (CT)		342538	
13	9	4	146	103	43	5,785	1,978	3,807	Urban	Deuli (CT)		343469	
5	2	3	312	222	90	3,999	1,492	2,507	Urban	Chaulia (CT)		343888	
261	66	195	290	157	133	12,158	3,734	8,424	Urban	Ramjibanpur (M)		801750	
24	16	8	221	166	55	10,623	3,330	7,293	Urban	Kshirpai (M)		801751	
137	35	102	685	370	315	15,160	5,068	10,092	Urban	Chandrakona (M)		801752	
178	60	118	382	228	154	7,708	2,401	5,307	Urban	Kharar (M)		801753	
179	14	165	931	577	354	34,827	10,763	24,064	Urban	Ghatal (M)		801754	
351	149	202	6,504	4,035	2,469	1,09,256	37,780	71,476	Urban	Medinipur (M)		801755	
218	68	150	2,568	1,288	1,280	39,855	14,346	25,509	Urban	Jhargram (M)		801756	
729	423	306	11,971	7,198	4,773	1,38,992	52,307	86,685	Urban	Kharagpur (M)		801757	

**Appendix to District Primary
Census Abstract Total,
Scheduled Castes and
Scheduled Tribes
Population - Urban Block wise**

APPENDIX TO DISTRICT PRIMARY CENSUS ABSTRACT
TOTAL, SCHEDULED CASTES AND SCHEDULED TRIBES POPULATION - URBAN BLOCK WISE

Location Code	Name of Town	Name of Ward	Boundaries of Urban Block / EB Number	Total Population	Scheduled Castes Population	Scheduled Tribes Population
1	2	3	4	5	6	7
335884	Shilda (CT)	WARD No.-0001	EB No.-0352 SUB-EB No.01	739	510	21
335884	Shilda (CT)	WARD No.-0001	EB No.-0352 SUB-EB No.02	237	98	-
335884	Shilda (CT)	WARD No.-0001	EB No.-035300	775	104	119
335884	Shilda (CT)	WARD No.-0001	EB No.-035400	344	165	-
335884	Shilda (CT)	WARD No.-0001	EB No.-035500	738	56	1
335884	Shilda (CT)	WARD No.-0001	EB No.-035600	736	235	54
335884	Shilda (CT)	WARD No.-0001	EB No.-035700	507	135	35
335884	Shilda (CT)	WARD No.-0001	EB No.-035800	561	85	-
335884	Shilda (CT)	WARD No.-0001	EB No.-035900	563	49	30
335884	Shilda (CT)	WARD No.-0001	EB No.-036000	524	71	-
337141	Amlagora (CT)	WARD No.-0001	EB No.-0001 SUB-EB No.01	594	126	242
337141	Amlagora (CT)	WARD No.-0001	EB No.-0001 SUB-EB No.02	263	259	-
337141	Amlagora (CT)	WARD No.-0001	EB No.-000200	635	262	-
337141	Amlagora (CT)	WARD No.-0001	EB No.-000300	327	74	-
337141	Amlagora (CT)	WARD No.-0001	EB No.-000400	772	221	22
337141	Amlagora (CT)	WARD No.-0001	EB No.-000500	508	62	-
337141	Amlagora (CT)	WARD No.-0001	EB No.-000600	516	129	5
337141	Amlagora (CT)	WARD No.-0001	EB No.-000700	454	176	-
337141	Amlagora (CT)	WARD No.-0001	EB No.-0008 SUB-EB No.01	338	323	-
337141	Amlagora (CT)	WARD No.-0001	EB No.-0008 SUB-EB No.02	758	392	1
337142	Garbeta (CT)	WARD No.-0001	EB No.-000100	550	423	-
337142	Garbeta (CT)	WARD No.-0001	EB No.-000200	743	490	-
337142	Garbeta (CT)	WARD No.-0001	EB No.-000300	590	44	-
337142	Garbeta (CT)	WARD No.-0001	EB No.-000400	556	74	1
337142	Garbeta (CT)	WARD No.-0001	EB No.-000500	591	41	-
337142	Garbeta (CT)	WARD No.-0001	EB No.-0006 SUB-EB No.01	474	69	1
337142	Garbeta (CT)	WARD No.-0001	EB No.-0006 SUB-EB No.02	512	446	-
337142	Garbeta (CT)	WARD No.-0001	EB No.-000700	598	398	2
337142	Garbeta (CT)	WARD No.-0001	EB No.-000800	495	88	-
337373	Durllabhanj (CT)	WARD No.-0001	EB No.-000100	828	34	7
337373	Durllabhanj (CT)	WARD No.-0001	EB No.-000200	541	71	-
337373	Durllabhanj (CT)	WARD No.-0001	EB No.-000300	780	64	1
337373	Durllabhanj (CT)	WARD No.-0001	EB No.-000400	518	31	-
337373	Durllabhanj (CT)	WARD No.-0001	EB No.-000500	797	1	5
337373	Durllabhanj (CT)	WARD No.-0001	EB No.-000600	689	44	5
337373	Durllabhanj (CT)	WARD No.-0001	EB No.-000700	297	10	-
337373	Durllabhanj (CT)	WARD No.-0001	EB No.-000800	694	73	-
337373	Durllabhanj (CT)	WARD No.-0001	EB No.-000900	383	51	4
337373	Durllabhanj (CT)	WARD No.-0001	EB No.-001000	427	-	-
337373	Durllabhanj (CT)	WARD No.-0001	EB No.-001100	417	20	4
337373	Durllabhanj (CT)	WARD No.-0001	EB No.-001200	425	-	-
337374	Dwari Geria (CT)	WARD No.-0001	EB No.-000100	657	35	4
337374	Dwari Geria (CT)	WARD No.-0001	EB No.-000200	480	101	-
337374	Dwari Geria (CT)	WARD No.-0001	EB No.-000300	712	-	-
337374	Dwari Geria (CT)	WARD No.-0001	EB No.-000400	644	15	-

APPENDIX TO DISTRICT PRIMARY CENSUS ABSTRACT
TOTAL, SCHEDULED CASTES AND SCHEDULED TRIBES POPULATION - URBAN BLOCK WISE

Location Code	Name of Town	Name of Ward	Boundaries of Urban Block / EB Number	Total Population	Scheduled Castes Population	Scheduled Tribes Population
1	2	3	4	5	6	7
337374	Dwari Geria (CT)	WARD No.-0001	EB No.-000500	427	29	4
337374	Dwari Geria (CT)	WARD No.-0001	EB No.-0006 SUB-EB No.01	482	305	4
337374	Dwari Geria (CT)	WARD No.-0001	EB No.-0006 SUB-EB No.02	426	63	-
337374	Dwari Geria (CT)	WARD No.-0001	EB No.-000700	471	-	-
337374	Dwari Geria (CT)	WARD No.-0001	EB No.-000800	555	-	-
337374	Dwari Geria (CT)	WARD No.-0001	EB No.-000900	285	-	-
337374	Dwari Geria (CT)	WARD No.-0001	EB No.-001000	732	292	23
337374	Dwari Geria (CT)	WARD No.-0001	EB No.-001100	368	-	-
337374	Dwari Geria (CT)	WARD No.-0001	EB No.-001200	563	4	-
337374	Dwari Geria (CT)	WARD No.-0001	EB No.-0013 SUB-EB No.01	452	42	-
337374	Dwari Geria (CT)	WARD No.-0001	EB No.-0013 SUB-EB No.02	500	7	-
337375	Naba Kola (CT)	WARD No.-0001	EB No.-000100	141	73	-
337375	Naba Kola (CT)	WARD No.-0001	EB No.-000200	649	-	-
337375	Naba Kola (CT)	WARD No.-0001	EB No.-000300	761	-	-
337375	Naba Kola (CT)	WARD No.-0001	EB No.-000400	823	-	-
337375	Naba Kola (CT)	WARD No.-0001	EB No.-0005 SUB-EB No.01	499	-	-
337375	Naba Kola (CT)	WARD No.-0001	EB No.-0005 SUB-EB No.02	468	-	-
337375	Naba Kola (CT)	WARD No.-0001	EB No.-000600	727	-	-
337375	Naba Kola (CT)	WARD No.-0001	EB No.-0007 SUB-EB No.01	703	-	-
337375	Naba Kola (CT)	WARD No.-0001	EB No.-0007 SUB-EB No.02	614	-	-
337375	Naba Kola (CT)	WARD No.-0001	EB No.-000800	784	-	-
341706	Kharagpur Rly. Settlement (CT)	WARD No.-0001	EB No.-000100	415	415	-
341706	Kharagpur Rly. Settlement (CT)	WARD No.-0001	EB No.-000200	573	55	6
341706	Kharagpur Rly. Settlement (CT)	WARD No.-0001	EB No.-000300	889	-	4
341706	Kharagpur Rly. Settlement (CT)	WARD No.-0001	EB No.-000400	669	43	3
341706	Kharagpur Rly. Settlement (CT)	WARD No.-0001	EB No.-000500	338	27	1
341706	Kharagpur Rly. Settlement (CT)	WARD No.-0001	EB No.-000600	668	39	3
341706	Kharagpur Rly. Settlement (CT)	WARD No.-0001	EB No.-000700	709	10	2
341706	Kharagpur Rly. Settlement (CT)	WARD No.-0001	EB No.-000800	514	39	14
341706	Kharagpur Rly. Settlement (CT)	WARD No.-0001	EB No.-000900	288	41	-
341706	Kharagpur Rly. Settlement (CT)	WARD No.-0001	EB No.-001000	595	7	5
341706	Kharagpur Rly. Settlement (CT)	WARD No.-0001	EB No.-001100	427	-	-
341706	Kharagpur Rly. Settlement (CT)	WARD No.-0001	EB No.-001200	828	2	-
341706	Kharagpur Rly. Settlement (CT)	WARD No.-0001	EB No.-001300	425	-	-
341706	Kharagpur Rly. Settlement (CT)	WARD No.-0001	EB No.-001400	975	16	-
341706	Kharagpur Rly. Settlement (CT)	WARD No.-0001	EB No.-001500	395	-	-
341706	Kharagpur Rly. Settlement (CT)	WARD No.-0001	EB No.-001600	625	42	46
341706	Kharagpur Rly. Settlement (CT)	WARD No.-0001	EB No.-001700	800	-	4
341706	Kharagpur Rly. Settlement (CT)	WARD No.-0001	EB No.-001800	769	129	5
341706	Kharagpur Rly. Settlement (CT)	WARD No.-0001	EB No.-001900	798	8	6
341706	Kharagpur Rly. Settlement (CT)	WARD No.-0001	EB No.-002000	539	7	3
341706	Kharagpur Rly. Settlement (CT)	WARD No.-0001	EB No.-002100	509	7	-
341706	Kharagpur Rly. Settlement (CT)	WARD No.-0001	EB No.-002200	654	16	6
341706	Kharagpur Rly. Settlement (CT)	WARD No.-0001	EB No.-002300	241	153	2
341706	Kharagpur Rly. Settlement (CT)	WARD No.-0001	EB No.-002400	311	3	-

APPENDIX TO DISTRICT PRIMARY CENSUS ABSTRACT
TOTAL, SCHEDULED CASTES AND SCHEDULED TRIBES POPULATION - URBAN BLOCK WISE

Location Code	Name of Town	Name of Ward	Boundaries of Urban Block / EB Number	Total Population	Scheduled Castes Population	Scheduled Tribes Population
1	2	3	4	5	6	7
341706	Kharagpur Rly. Settlement (CT)	WARD No.-0001	EB No.-002500	632	44	-
341706	Kharagpur Rly. Settlement (CT)	WARD No.-0001	EB No.-002600	301	14	20
341706	Kharagpur Rly. Settlement (CT)	WARD No.-0001	EB No.-002700	277	16	7
341706	Kharagpur Rly. Settlement (CT)	WARD No.-0001	EB No.-002800	869	4	14
341706	Kharagpur Rly. Settlement (CT)	WARD No.-0001	EB No.-002900	739	89	38
341706	Kharagpur Rly. Settlement (CT)	WARD No.-0001	EB No.-003000	578	43	10
341706	Kharagpur Rly. Settlement (CT)	WARD No.-0001	EB No.-003100	888	28	41
341706	Kharagpur Rly. Settlement (CT)	WARD No.-0001	EB No.-003200	405	221	27
341706	Kharagpur Rly. Settlement (CT)	WARD No.-0001	EB No.-003300	880	16	7
341706	Kharagpur Rly. Settlement (CT)	WARD No.-0001	EB No.-003400	428	2	-
341706	Kharagpur Rly. Settlement (CT)	WARD No.-0001	EB No.-003500	580	41	8
341706	Kharagpur Rly. Settlement (CT)	WARD No.-0001	EB No.-003600	523	343	11
341706	Kharagpur Rly. Settlement (CT)	WARD No.-0001	EB No.-003700	360	-	-
341706	Kharagpur Rly. Settlement (CT)	WARD No.-0001	EB No.-003800	111	6	-
341706	Kharagpur Rly. Settlement (CT)	WARD No.-0001	EB No.-003900	595	14	-
341706	Kharagpur Rly. Settlement (CT)	WARD No.-0001	EB No.-004000	406	9	14
341706	Kharagpur Rly. Settlement (CT)	WARD No.-0001	EB No.-004100	480	243	8
341706	Kharagpur Rly. Settlement (CT)	WARD No.-0001	EB No.-004200	573	19	-
341706	Kharagpur Rly. Settlement (CT)	WARD No.-0001	EB No.-004300	261	47	-
341706	Kharagpur Rly. Settlement (CT)	WARD No.-0001	EB No.-004400	585	31	2
341706	Kharagpur Rly. Settlement (CT)	WARD No.-0001	EB No.-004500	531	-	-
341706	Kharagpur Rly. Settlement (CT)	WARD No.-0001	EB No.-004600	481	8	5
341706	Kharagpur Rly. Settlement (CT)	WARD No.-0001	EB No.-004700	531	5	-
341706	Kharagpur Rly. Settlement (CT)	WARD No.-0001	EB No.-004800	658	591	-
341706	Kharagpur Rly. Settlement (CT)	WARD No.-0001	EB No.-004900	278	9	-
341706	Kharagpur Rly. Settlement (CT)	WARD No.-0001	EB No.-005000	473	18	5
341706	Kharagpur Rly. Settlement (CT)	WARD No.-0001	EB No.-005100	473	24	14
341706	Kharagpur Rly. Settlement (CT)	WARD No.-0001	EB No.-005200	373	-	5
341706	Kharagpur Rly. Settlement (CT)	WARD No.-0001	EB No.-005300	180	129	-
341706	Kharagpur Rly. Settlement (CT)	WARD No.-0001	EB No.-005400	508	50	1
341706	Kharagpur Rly. Settlement (CT)	WARD No.-0001	EB No.-005500	709	21	1
341706	Kharagpur Rly. Settlement (CT)	WARD No.-0001	EB No.-005600	535	55	7
341706	Kharagpur Rly. Settlement (CT)	WARD No.-0001	EB No.-005700	448	18	15
341706	Kharagpur Rly. Settlement (CT)	WARD No.-0001	EB No.-005800	482	10	4
341706	Kharagpur Rly. Settlement (CT)	WARD No.-0001	EB No.-005900	847	83	3
341706	Kharagpur Rly. Settlement (CT)	WARD No.-0001	EB No.-006000	487	-	-
341706	Kharagpur Rly. Settlement (CT)	WARD No.-0001	EB No.-006100	450	30	-
341706	Kharagpur Rly. Settlement (CT)	WARD No.-0001	EB No.-006200	696	104	5
341706	Kharagpur Rly. Settlement (CT)	WARD No.-0001	EB No.-006300	733	12	9
341706	Kharagpur Rly. Settlement (CT)	WARD No.-0001	EB No.-006400	416	24	29
341706	Kharagpur Rly. Settlement (CT)	WARD No.-0001	EB No.-006500	663	38	-
341706	Kharagpur Rly. Settlement (CT)	WARD No.-0001	EB No.-006600	800	-	-
341706	Kharagpur Rly. Settlement (CT)	WARD No.-0001	EB No.-006700	775	141	-
341706	Kharagpur Rly. Settlement (CT)	WARD No.-0001	EB No.-006800	563	9	6
341706	Kharagpur Rly. Settlement (CT)	WARD No.-0001	EB No.-006900	352	49	-

APPENDIX TO DISTRICT PRIMARY CENSUS ABSTRACT
TOTAL, SCHEDULED CASTES AND SCHEDULED TRIBES POPULATION - URBAN BLOCK WISE

Location Code	Name of Town	Name of Ward	Boundaries of Urban Block / EB Number	Total Population	Scheduled Castes Population	Scheduled Tribes Population
1	2	3	4	5	6	7
341706	Kharagpur Rly. Settlement (CT)	WARD No.-0001	EB No.-007000	542	74	1
341706	Kharagpur Rly. Settlement (CT)	WARD No.-0001	EB No.-007100	391	-	-
341706	Kharagpur Rly. Settlement (CT)	WARD No.-0001	EB No.-007200	396	8	22
341706	Kharagpur Rly. Settlement (CT)	WARD No.-0001	EB No.-007300	333	5	6
341706	Kharagpur Rly. Settlement (CT)	WARD No.-0001	EB No.-007400	769	12	3
341706	Kharagpur Rly. Settlement (CT)	WARD No.-0001	EB No.-007500	658	1	16
341706	Kharagpur Rly. Settlement (CT)	WARD No.-0001	EB No.-007600	322	25	8
341706	Kharagpur Rly. Settlement (CT)	WARD No.-0001	EB No.-007700	350	49	-
341706	Kharagpur Rly. Settlement (CT)	WARD No.-0001	EB No.-007800	359	61	-
341706	Kharagpur Rly. Settlement (CT)	WARD No.-0001	EB No.-007900	909	654	-
341706	Kharagpur Rly. Settlement (CT)	WARD No.-0001	EB No.-008000	635	-	-
341706	Kharagpur Rly. Settlement (CT)	WARD No.-0001	EB No.-008100	694	-	2
341706	Kharagpur Rly. Settlement (CT)	WARD No.-0001	EB No.-008200	321	202	3
341706	Kharagpur Rly. Settlement (CT)	WARD No.-0001	EB No.-008300	250	148	-
341706	Kharagpur Rly. Settlement (CT)	WARD No.-0001	EB No.-008400	233	21	8
341706	Kharagpur Rly. Settlement (CT)	WARD No.-0001	EB No.-008500	395	13	-
341706	Kharagpur Rly. Settlement (CT)	WARD No.-0001	EB No.-008600	376	53	82
341706	Kharagpur Rly. Settlement (CT)	WARD No.-0001	EB No.-008700	500	-	-
341706	Kharagpur Rly. Settlement (CT)	WARD No.-0001	EB No.-008800	312	237	4
341706	Kharagpur Rly. Settlement (CT)	WARD No.-0001	EB No.-008900	284	82	10
341706	Kharagpur Rly. Settlement (CT)	WARD No.-0001	EB No.-009000	567	38	10
341706	Kharagpur Rly. Settlement (CT)	WARD No.-0001	EB No.-009100	596	117	29
341706	Kharagpur Rly. Settlement (CT)	WARD No.-0001	EB No.-009200	561	-	-
341706	Kharagpur Rly. Settlement (CT)	WARD No.-0001	EB No.-009300	552	28	10
341706	Kharagpur Rly. Settlement (CT)	WARD No.-0001	EB No.-009400	483	395	-
341706	Kharagpur Rly. Settlement (CT)	WARD No.-0001	EB No.-009500	373	294	-
341706	Kharagpur Rly. Settlement (CT)	WARD No.-0001	EB No.-009600	674	52	43
341706	Kharagpur Rly. Settlement (CT)	WARD No.-0001	EB No.-009700	285	273	-
341706	Kharagpur Rly. Settlement (CT)	WARD No.-0001	EB No.-009800	765	260	26
341706	Kharagpur Rly. Settlement (CT)	WARD No.-0001	EB No.-009900	579	-	-
341706	Kharagpur Rly. Settlement (CT)	WARD No.-0001	EB No.-010000	470	53	31
341706	Kharagpur Rly. Settlement (CT)	WARD No.-0001	EB No.-010100	691	236	23
341706	Kharagpur Rly. Settlement (CT)	WARD No.-0001	EB No.-010200	781	-	7
341706	Kharagpur Rly. Settlement (CT)	WARD No.-0001	EB No.-010300	801	34	35
341706	Kharagpur Rly. Settlement (CT)	WARD No.-0001	EB No.-010400	437	63	6
341706	Kharagpur Rly. Settlement (CT)	WARD No.-0001	EB No.-010500	636	10	-
341706	Kharagpur Rly. Settlement (CT)	WARD No.-0001	EB No.-010600	680	-	-
341706	Kharagpur Rly. Settlement (CT)	WARD No.-0001	EB No.-010700	463	91	16
341706	Kharagpur Rly. Settlement (CT)	WARD No.-0001	EB No.-010800	927	-	-
341706	Kharagpur Rly. Settlement (CT)	WARD No.-0001	EB No.-010900	465	60	9
341706	Kharagpur Rly. Settlement (CT)	WARD No.-0001	EB No.-011000	555	-	-
341706	Kharagpur Rly. Settlement (CT)	WARD No.-0001	EB No.-011100	539	-	-
341706	Kharagpur Rly. Settlement (CT)	WARD No.-0001	EB No.-011200	382	-	-
341706	Kharagpur Rly. Settlement (CT)	WARD No.-0001	EB No.-011300	598	346	-
341706	Kharagpur Rly. Settlement (CT)	WARD No.-0001	EB No.-011400	792	111	15

APPENDIX TO DISTRICT PRIMARY CENSUS ABSTRACT
TOTAL, SCHEDULED CASTES AND SCHEDULED TRIBES POPULATION - URBAN BLOCK WISE

Location Code	Name of Town	Name of Ward	Boundaries of Urban Block / EB Number	Total Population	Scheduled Castes Population	Scheduled Tribes Population
1	2	3	4	5	6	7
341706	Kharagpur Rly. Settlement (CT)	WARD No.-0001	EB No.-011500	598	25	33
341706	Kharagpur Rly. Settlement (CT)	WARD No.-0001	EB No.-011600	594	37	-
341706	Kharagpur Rly. Settlement (CT)	WARD No.-0001	EB No.-011700	479	25	7
341706	Kharagpur Rly. Settlement (CT)	WARD No.-0001	EB No.-011800	501	47	43
341706	Kharagpur Rly. Settlement (CT)	WARD No.-0001	EB No.-011900	984	433	53
341706	Kharagpur Rly. Settlement (CT)	WARD No.-0001	EB No.-012000	1002	106	6
341706	Kharagpur Rly. Settlement (CT)	WARD No.-0001	EB No.-012100	407	181	-
341706	Kharagpur Rly. Settlement (CT)	WARD No.-0001	EB No.-012200	432	80	46
341706	Kharagpur Rly. Settlement (CT)	WARD No.-0001	EB No.-012300	584	10	7
341706	Kharagpur Rly. Settlement (CT)	WARD No.-0001	EB No.-012400	339	57	8
341706	Kharagpur Rly. Settlement (CT)	WARD No.-0001	EB No.-012500	523	63	19
341706	Kharagpur Rly. Settlement (CT)	WARD No.-0001	EB No.-012600	557	31	9
341706	Kharagpur Rly. Settlement (CT)	WARD No.-0001	EB No.-012700	629	71	68
341706	Kharagpur Rly. Settlement (CT)	WARD No.-0001	EB No.-012800	684	15	-
341706	Kharagpur Rly. Settlement (CT)	WARD No.-0001	EB No.-012900	469	22	-
341706	Kharagpur Rly. Settlement (CT)	WARD No.-0001	EB No.-013000	559	15	-
341706	Kharagpur Rly. Settlement (CT)	WARD No.-0001	EB No.-013100	485	71	11
341706	Kharagpur Rly. Settlement (CT)	WARD No.-0001	EB No.-013200	569	48	36
341706	Kharagpur Rly. Settlement (CT)	WARD No.-0001	EB No.-013300	603	88	27
341706	Kharagpur Rly. Settlement (CT)	WARD No.-0001	EB No.-013400	704	156	57
341706	Kharagpur Rly. Settlement (CT)	WARD No.-0001	EB No.-013600	564	19	11
341706	Kharagpur Rly. Settlement (CT)	WARD No.-0001	EB No.-013700	651	-	-
341706	Kharagpur Rly. Settlement (CT)	WARD No.-0001	EB No.-013800	682	5	-
341706	Kharagpur Rly. Settlement (CT)	WARD No.-0001	EB No.-013900	798	779	-
341706	Kharagpur Rly. Settlement (CT)	WARD No.-0001	EB No.-014000	616	17	-
341706	Kharagpur Rly. Settlement (CT)	WARD No.-0001	EB No.-014100	557	77	36
341706	Kharagpur Rly. Settlement (CT)	WARD No.-0001	EB No.-014200	625	340	77
341706	Kharagpur Rly. Settlement (CT)	WARD No.-0001	EB No.-014300	515	220	-
341706	Kharagpur Rly. Settlement (CT)	WARD No.-0001	EB No.-014400	987	123	10
341706	Kharagpur Rly. Settlement (CT)	WARD No.-0001	EB No.-014500	551	232	28
341706	Kharagpur Rly. Settlement (CT)	WARD No.-0001	EB No.-014600	704	176	20
341706	Kharagpur Rly. Settlement (CT)	WARD No.-0001	EB No.-014700	666	143	114
341706	Kharagpur Rly. Settlement (CT)	WARD No.-0001	EB No.-014800	680	161	16
341706	Kharagpur Rly. Settlement (CT)	WARD No.-0001	EB No.-014900	889	94	2
341707	Kalaikunda (CT)	WARD No.-0001	EB No.-008400	521	249	-
341707	Kalaikunda (CT)	WARD No.-0001	EB No.-008500	400	8	207
341707	Kalaikunda (CT)	WARD No.-0001	EB No.-008600	559	283	-
341707	Kalaikunda (CT)	WARD No.-0001	EB No.-008700	385	16	-
341707	Kalaikunda (CT)	WARD No.-0001	EB No.-0088 SUB-EB No.01	478	111	108
341707	Kalaikunda (CT)	WARD No.-0001	EB No.-0088 SUB-EB No.02	94	-	87
341707	Kalaikunda (CT)	WARD No.-0001	EB No.-008900	548	99	296
341707	Kalaikunda (CT)	WARD No.-0001	EB No.-009000	390	-	-
341707	Kalaikunda (CT)	WARD No.-0001	EB No.-0091 SUB-EB No.01	557	-	52
341707	Kalaikunda (CT)	WARD No.-0001	EB No.-0091 SUB-EB No.02	155	-	-
341707	Kalaikunda (CT)	WARD No.-0001	EB No.-380400	1435	59	9

APPENDIX TO DISTRICT PRIMARY CENSUS ABSTRACT
TOTAL, SCHEDULED CASTES AND SCHEDULED TRIBES POPULATION - URBAN BLOCK WISE

Location Code	Name of Town	Name of Ward	Boundaries of Urban Block / EB Number	Total Population	Scheduled Castes Population	Scheduled Tribes Population
1	2	3	4	5	6	7
341707	Kalaikunda (CT)	WARD No.-0001	EB No.-380500	696	4	8
341707	Kalaikunda (CT)	WARD No.-0001	EB No.-380600	766	85	24
341707	Kalaikunda (CT)	WARD No.-0001	EB No.-380700	710	18	-
341707	Kalaikunda (CT)	WARD No.-0001	EB No.-380800	1074	-	-
341707	Kalaikunda (CT)	WARD No.-0001	EB No.-380900	576	4	-
342538	Balichak (CT)	WARD No.-0001	EB No.-000100	475	6	10
342538	Balichak (CT)	WARD No.-0001	EB No.-000200	769	29	34
342538	Balichak (CT)	WARD No.-0001	EB No.-000300	407	50	63
342538	Balichak (CT)	WARD No.-0001	EB No.-000400	519	10	6
342538	Balichak (CT)	WARD No.-0001	EB No.-000500	903	59	40
342538	Balichak (CT)	WARD No.-0001	EB No.-000600	513	10	41
342538	Balichak (CT)	WARD No.-0001	EB No.-000700	397	13	55
342538	Balichak (CT)	WARD No.-0001	EB No.-000800	517	43	9
342538	Balichak (CT)	WARD No.-0001	EB No.-000900	637	184	4
342538	Balichak (CT)	WARD No.-0001	EB No.-001000	709	249	1
342538	Balichak (CT)	WARD No.-0001	EB No.-001100	716	20	39
342538	Balichak (CT)	WARD No.-0001	EB No.-001200	446	112	-
342538	Balichak (CT)	WARD No.-0001	EB No.-001300	419	90	16
342538	Balichak (CT)	WARD No.-0001	EB No.-001400	425	53	4
342538	Balichak (CT)	WARD No.-0001	EB No.-001500	603	68	-
342538	Balichak (CT)	WARD No.-0001	EB No.-001600	676	35	10
342538	Balichak (CT)	WARD No.-0001	EB No.-001700	645	81	7
342538	Balichak (CT)	WARD No.-0001	EB No.-001800	527	149	41
342538	Balichak (CT)	WARD No.-0001	EB No.-001900	724	59	-
342538	Balichak (CT)	WARD No.-0001	EB No.-002000	943	133	56
342538	Balichak (CT)	WARD No.-0001	EB No.-002100	358	3	-
342538	Balichak (CT)	WARD No.-0001	EB No.-002200	546	123	95
342538	Balichak (CT)	WARD No.-0001	EB No.-002300	434	75	-
342538	Balichak (CT)	WARD No.-0001	EB No.-002400	476	53	96
343469	Deuli (CT)	WARD No.-0001	EB No.-035500	592	13	466
343469	Deuli (CT)	WARD No.-0001	EB No.-035600	759	-	221
343469	Deuli (CT)	WARD No.-0001	EB No.-035700	574	85	13
343469	Deuli (CT)	WARD No.-0001	EB No.-035800	572	119	-
343469	Deuli (CT)	WARD No.-0001	EB No.-035900	622	254	7
343469	Deuli (CT)	WARD No.-0001	EB No.-036000	760	7	224
343469	Deuli (CT)	WARD No.-0001	EB No.-036100	677	96	14
343469	Deuli (CT)	WARD No.-0001	EB No.-036200	239	-	169
343469	Deuli (CT)	WARD No.-0001	EB No.-036300	691	71	40
343469	Deuli (CT)	WARD No.-0001	EB No.-036400	654	79	-
343469	Deuli (CT)	WARD No.-0001	EB No.-036500	471	42	-
343469	Deuli (CT)	WARD No.-0001	EB No.-036600	707	61	65
343469	Deuli (CT)	WARD No.-0001	EB No.-036700	673	86	1
343469	Deuli (CT)	WARD No.-0001	EB No.-036800	582	-	-
343469	Deuli (CT)	WARD No.-0001	EB No.-036900	434	74	4
343888	Chaulia (CT)	WARD No.-0001	EB No.-000100	602	2	-

APPENDIX TO DISTRICT PRIMARY CENSUS ABSTRACT
TOTAL, SCHEDULED CASTES AND SCHEDULED TRIBES POPULATION - URBAN BLOCK WISE

Location Code	Name of Town	Name of Ward	Boundaries of Urban Block / EB Number	Total Population	Scheduled Castes Population	Scheduled Tribes Population
1	2	3	4	5	6	7
343888	Chaulia (CT)	WARD No.-0001	EB No.-000200	630	-	-
343888	Chaulia (CT)	WARD No.-0001	EB No.-000300	691	1	-
343888	Chaulia (CT)	WARD No.-0001	EB No.-000400	742	-	-
343888	Chaulia (CT)	WARD No.-0001	EB No.-000500	625	4	351
343888	Chaulia (CT)	WARD No.-0001	EB No.-000600	554	110	76
343888	Chaulia (CT)	WARD No.-0001	EB No.-000700	523	52	304
343888	Chaulia (CT)	WARD No.-0001	EB No.-000800	473	110	-
343888	Chaulia (CT)	WARD No.-0001	EB No.-0009 SUB-EB No.01	402	27	218
343888	Chaulia (CT)	WARD No.-0001	EB No.-0009 SUB-EB No.02	391	23	305
343888	Chaulia (CT)	WARD No.-0001	EB No.-001000	553	52	68
801750	Ramjibanpur (M)	WARD No.-0001	EB No.-001300	589	-	-
801750	Ramjibanpur (M)	WARD No.-0001	EB No.-001400	399	82	-
801750	Ramjibanpur (M)	WARD No.-0001	EB No.-001500	548	37	46
801750	Ramjibanpur (M)	WARD No.-0001	EB No.-001600	621	3	-
801750	Ramjibanpur (M)	WARD No.-0002	EB No.-000900	362	361	1
801750	Ramjibanpur (M)	WARD No.-0002	EB No.-001000	662	654	1
801750	Ramjibanpur (M)	WARD No.-0002	EB No.-001100	400	-	-
801750	Ramjibanpur (M)	WARD No.-0002	EB No.-001200	596	79	-
801750	Ramjibanpur (M)	WARD No.-0003	EB No.-000600	435	223	-
801750	Ramjibanpur (M)	WARD No.-0003	EB No.-000700	600	-	-
801750	Ramjibanpur (M)	WARD No.-0003	EB No.-000800	554	62	-
801750	Ramjibanpur (M)	WARD No.-0004	EB No.-0022 SUB-EB No.01	507	190	7
801750	Ramjibanpur (M)	WARD No.-0004	EB No.-0022 SUB-EB No.02	598	43	-
801750	Ramjibanpur (M)	WARD No.-0004	EB No.-002300	544	200	4
801750	Ramjibanpur (M)	WARD No.-0004	EB No.-002400	250	19	-
801750	Ramjibanpur (M)	WARD No.-0004	EB No.-002500	459	214	-
801750	Ramjibanpur (M)	WARD No.-0005	EB No.-0017 SUB-EB No.01	524	152	59
801750	Ramjibanpur (M)	WARD No.-0005	EB No.-0017 SUB-EB No.02	282	26	-
801750	Ramjibanpur (M)	WARD No.-0005	EB No.-001800	523	371	-
801750	Ramjibanpur (M)	WARD No.-0006	EB No.-001900	607	-	-
801750	Ramjibanpur (M)	WARD No.-0006	EB No.-002000	689	181	-
801750	Ramjibanpur (M)	WARD No.-0006	EB No.-002100	747	299	5
801750	Ramjibanpur (M)	WARD No.-0007	EB No.-000100	752	462	13
801750	Ramjibanpur (M)	WARD No.-0007	EB No.-000200	617	1	59
801750	Ramjibanpur (M)	WARD No.-0007	EB No.-000300	209	-	-
801750	Ramjibanpur (M)	WARD No.-0008	EB No.-002900	350	32	15
801750	Ramjibanpur (M)	WARD No.-0008	EB No.-003000	586	194	1
801750	Ramjibanpur (M)	WARD No.-0008	EB No.-003100	620	133	-
801750	Ramjibanpur (M)	WARD No.-0009	EB No.-0032 SUB-EB No.01	643	221	37
801750	Ramjibanpur (M)	WARD No.-0009	EB No.-0032 SUB-EB No.02	178	-	11
801750	Ramjibanpur (M)	WARD No.-0009	EB No.-003300	689	478	90
801750	Ramjibanpur (M)	WARD No.-0009	EB No.-003400	348	97	-
801750	Ramjibanpur (M)	WARD No.-0010	EB No.-000400	645	217	33
801750	Ramjibanpur (M)	WARD No.-0010	EB No.-000500	618	120	-
801750	Ramjibanpur (M)	WARD No.-0011	EB No.-002600	530	414	59

APPENDIX TO DISTRICT PRIMARY CENSUS ABSTRACT
TOTAL, SCHEDULED CASTES AND SCHEDULED TRIBES POPULATION - URBAN BLOCK WISE

Location Code	Name of Town	Name of Ward	Boundaries of Urban Block / EB Number	Total Population	Scheduled Castes Population	Scheduled Tribes Population
1	2	3	4	5	6	7
801750	Ramjibanpur (M)	WARD No.-0011	EB No.-002700	735	401	-
801750	Ramjibanpur (M)	WARD No.-0011	EB No.-002800	595	146	44
801751	Kshirpai (M)	WARD No.-0001	EB No.-000600	609	127	155
801751	Kshirpai (M)	WARD No.-0001	EB No.-000900	785	136	-
801751	Kshirpai (M)	WARD No.-0002	EB No.-000400	795	148	6
801751	Kshirpai (M)	WARD No.-0002	EB No.-000500	750	121	-
801751	Kshirpai (M)	WARD No.-0003	EB No.-001400	425	40	45
801751	Kshirpai (M)	WARD No.-0003	EB No.-001500	822	179	367
801751	Kshirpai (M)	WARD No.-0004	EB No.-001200	1039	475	8
801751	Kshirpai (M)	WARD No.-0004	EB No.-001300	425	41	3
801751	Kshirpai (M)	WARD No.-0005	EB No.-000100	553	203	81
801751	Kshirpai (M)	WARD No.-0005	EB No.-000200	970	419	-
801751	Kshirpai (M)	WARD No.-0005	EB No.-000300	705	318	5
801751	Kshirpai (M)	WARD No.-0006	EB No.-001700	466	311	77
801751	Kshirpai (M)	WARD No.-0006	EB No.-001800	488	304	66
801751	Kshirpai (M)	WARD No.-0006	EB No.-001900	597	276	25
801751	Kshirpai (M)	WARD No.-0007	EB No.-001600	579	213	71
801751	Kshirpai (M)	WARD No.-0007	EB No.-002000	529	59	7
801751	Kshirpai (M)	WARD No.-0007	EB No.-002100	786	724	-
801751	Kshirpai (M)	WARD No.-0007	EB No.-002200	538	283	-
801751	Kshirpai (M)	WARD No.-0008	EB No.-000700	862	477	3
801751	Kshirpai (M)	WARD No.-0008	EB No.-000800	765	254	1
801751	Kshirpai (M)	WARD No.-0009	EB No.-002300	606	182	142
801751	Kshirpai (M)	WARD No.-0009	EB No.-002400	742	178	2
801751	Kshirpai (M)	WARD No.-0009	EB No.-002500	565	141	4
801751	Kshirpai (M)	WARD No.-0010	EB No.-001000	587	266	4
801751	Kshirpai (M)	WARD No.-0010	EB No.-001100	396	184	-
801752	Chandrakona (M)	WARD No.-0001	EB No.-000100	562	203	21
801752	Chandrakona (M)	WARD No.-0001	EB No.-000200	432	22	13
801752	Chandrakona (M)	WARD No.-0001	EB No.-000300	701	10	-
801752	Chandrakona (M)	WARD No.-0001	EB No.-000400	617	303	3
801752	Chandrakona (M)	WARD No.-0002	EB No.-000500	490	62	5
801752	Chandrakona (M)	WARD No.-0002	EB No.-000600	608	144	2
801752	Chandrakona (M)	WARD No.-0002	EB No.-000700	675	156	9
801752	Chandrakona (M)	WARD No.-0003	EB No.-000800	413	390	1
801752	Chandrakona (M)	WARD No.-0003	EB No.-000900	582	317	-
801752	Chandrakona (M)	WARD No.-0003	EB No.-001000	654	370	1
801752	Chandrakona (M)	WARD No.-0003	EB No.-001100	750	73	-
801752	Chandrakona (M)	WARD No.-0004	EB No.-001200	671	357	3
801752	Chandrakona (M)	WARD No.-0004	EB No.-001300	458	14	-
801752	Chandrakona (M)	WARD No.-0004	EB No.-001400	521	30	-
801752	Chandrakona (M)	WARD No.-0005	EB No.-001500	450	167	-
801752	Chandrakona (M)	WARD No.-0005	EB No.-001600	564	173	9
801752	Chandrakona (M)	WARD No.-0005	EB No.-001700	634	250	3
801752	Chandrakona (M)	WARD No.-0005	EB No.-001800	672	166	-

APPENDIX TO DISTRICT PRIMARY CENSUS ABSTRACT
TOTAL, SCHEDULED CASTES AND SCHEDULED TRIBES POPULATION - URBAN BLOCK WISE

Location Code	Name of Town	Name of Ward	Boundaries of Urban Block / EB Number	Total Population	Scheduled Castes Population	Scheduled Tribes Population
1	2	3	4	5	6	7
801752	Chandrakona (M)	WARD No.-0006	EB No.-001900	966	269	-
801752	Chandrakona (M)	WARD No.-0006	EB No.-002000	393	345	-
801752	Chandrakona (M)	WARD No.-0006	EB No.-002100	519	257	6
801752	Chandrakona (M)	WARD No.-0006	EB No.-002200	296	243	-
801752	Chandrakona (M)	WARD No.-0007	EB No.-002300	523	306	-
801752	Chandrakona (M)	WARD No.-0007	EB No.-002400	551	236	38
801752	Chandrakona (M)	WARD No.-0007	EB No.-002500	742	391	4
801752	Chandrakona (M)	WARD No.-0008	EB No.-002600	406	186	80
801752	Chandrakona (M)	WARD No.-0008	EB No.-002700	477	256	-
801752	Chandrakona (M)	WARD No.-0008	EB No.-002800	703	334	1
801752	Chandrakona (M)	WARD No.-0008	EB No.-002900	618	243	74
801752	Chandrakona (M)	WARD No.-0009	EB No.-003000	637	234	4
801752	Chandrakona (M)	WARD No.-0009	EB No.-003100	605	276	-
801752	Chandrakona (M)	WARD No.-0009	EB No.-003200	626	421	68
801752	Chandrakona (M)	WARD No.-0010	EB No.-003300	398	80	-
801752	Chandrakona (M)	WARD No.-0010	EB No.-003400	365	20	17
801752	Chandrakona (M)	WARD No.-0010	EB No.-003500	455	432	-
801752	Chandrakona (M)	WARD No.-0011	EB No.-003600	633	250	-
801752	Chandrakona (M)	WARD No.-0011	EB No.-003700	462	103	4
801752	Chandrakona (M)	WARD No.-0011	EB No.-003800	717	275	10
801752	Chandrakona (M)	WARD No.-0011	EB No.-003900	560	214	-
801752	Chandrakona (M)	WARD No.-0012	EB No.-004000	546	111	94
801752	Chandrakona (M)	WARD No.-0012	EB No.-004100	520	59	66
801752	Chandrakona (M)	WARD No.-0012	EB No.-004200	457	290	-
801753	Kharar (M)	WARD No.-0001	EB No.-000100	419	218	-
801753	Kharar (M)	WARD No.-0001	EB No.-000200	479	275	-
801753	Kharar (M)	WARD No.-0002	EB No.-000300	324	158	-
801753	Kharar (M)	WARD No.-0002	EB No.-0006 SUB-EB No.01	303	31	34
801753	Kharar (M)	WARD No.-0002	EB No.-0006 SUB-EB No.02	653	200	-
801753	Kharar (M)	WARD No.-0003	EB No.-000700	603	165	-
801753	Kharar (M)	WARD No.-0003	EB No.-000900	572	193	3
801753	Kharar (M)	WARD No.-0003	EB No.-001300	392	70	-
801753	Kharar (M)	WARD No.-0004	EB No.-000800	669	372	6
801753	Kharar (M)	WARD No.-0004	EB No.-001000	335	-	-
801753	Kharar (M)	WARD No.-0005	EB No.-001100	407	93	-
801753	Kharar (M)	WARD No.-0005	EB No.-001200	810	742	-
801753	Kharar (M)	WARD No.-0006	EB No.-001400	590	116	1
801753	Kharar (M)	WARD No.-0006	EB No.-001700	553	109	5
801753	Kharar (M)	WARD No.-0007	EB No.-001500	396	84	32
801753	Kharar (M)	WARD No.-0007	EB No.-001600	386	3	-
801753	Kharar (M)	WARD No.-0008	EB No.-001800	688	387	-
801753	Kharar (M)	WARD No.-0008	EB No.-001900	307	-	-
801753	Kharar (M)	WARD No.-0008	EB No.-002000	653	24	24
801753	Kharar (M)	WARD No.-0009	EB No.-002100	435	7	-
801753	Kharar (M)	WARD No.-0009	EB No.-002200	756	17	-

APPENDIX TO DISTRICT PRIMARY CENSUS ABSTRACT
TOTAL, SCHEDULED CASTES AND SCHEDULED TRIBES POPULATION - URBAN BLOCK WISE

Location Code	Name of Town	Name of Ward	Boundaries of Urban Block / EB Number	Total Population	Scheduled Castes Population	Scheduled Tribes Population
1	2	3	4	5	6	7
801753	Kharar (M)	WARD No.-0009	EB No.-002300	431	-	70
801753	Kharar (M)	WARD No.-0010	EB No.-000400	708	516	-
801753	Kharar (M)	WARD No.-0010	EB No.-000500	249	71	-
801754	Ghatal (M)	WARD No.-0001	EB No.-000100	651	316	-
801754	Ghatal (M)	WARD No.-0001	EB No.-000200	422	22	-
801754	Ghatal (M)	WARD No.-0001	EB No.-000300	427	-	-
801754	Ghatal (M)	WARD No.-0001	EB No.-000400	625	-	-
801754	Ghatal (M)	WARD No.-0001	EB No.-000500	650	22	3
801754	Ghatal (M)	WARD No.-0001	EB No.-000600	580	496	2
801754	Ghatal (M)	WARD No.-0002	EB No.-000700	478	113	-
801754	Ghatal (M)	WARD No.-0002	EB No.-000800	406	-	-
801754	Ghatal (M)	WARD No.-0002	EB No.-000900	407	-	-
801754	Ghatal (M)	WARD No.-0002	EB No.-001000	317	-	-
801754	Ghatal (M)	WARD No.-0002	EB No.-001100	541	25	-
801754	Ghatal (M)	WARD No.-0002	EB No.-001200	735	271	8
801754	Ghatal (M)	WARD No.-0002	EB No.-001300	427	3	-
801754	Ghatal (M)	WARD No.-0003	EB No.-001400	440	192	-
801754	Ghatal (M)	WARD No.-0003	EB No.-001500	552	508	-
801754	Ghatal (M)	WARD No.-0003	EB No.-001600	649	71	10
801754	Ghatal (M)	WARD No.-0003	EB No.-001700	693	321	-
801754	Ghatal (M)	WARD No.-0003	EB No.-001800	764	156	-
801754	Ghatal (M)	WARD No.-0004	EB No.-001900	502	92	-
801754	Ghatal (M)	WARD No.-0004	EB No.-002000	439	97	-
801754	Ghatal (M)	WARD No.-0004	EB No.-002100	560	145	-
801754	Ghatal (M)	WARD No.-0004	EB No.-002200	497	-	-
801754	Ghatal (M)	WARD No.-0005	EB No.-002300	808	77	4
801754	Ghatal (M)	WARD No.-0005	EB No.-002400	509	-	-
801754	Ghatal (M)	WARD No.-0005	EB No.-002500	483	38	-
801754	Ghatal (M)	WARD No.-0005	EB No.-002600	596	51	-
801754	Ghatal (M)	WARD No.-0006	EB No.-002700	669	22	-
801754	Ghatal (M)	WARD No.-0006	EB No.-002800	678	61	-
801754	Ghatal (M)	WARD No.-0006	EB No.-002900	483	-	-
801754	Ghatal (M)	WARD No.-0006	EB No.-003000	696	14	-
801754	Ghatal (M)	WARD No.-0007	EB No.-003100	648	295	-
801754	Ghatal (M)	WARD No.-0007	EB No.-003200	533	47	-
801754	Ghatal (M)	WARD No.-0007	EB No.-003300	727	340	6
801754	Ghatal (M)	WARD No.-0007	EB No.-003400	729	4	-
801754	Ghatal (M)	WARD No.-0007	EB No.-003500	536	-	-
801754	Ghatal (M)	WARD No.-0007	EB No.-003600	289	-	-
801754	Ghatal (M)	WARD No.-0008	EB No.-003700	539	449	-
801754	Ghatal (M)	WARD No.-0008	EB No.-0038 SUB-EB No.01	485	-	-
801754	Ghatal (M)	WARD No.-0008	EB No.-0038 SUB-EB No.02	600	-	-
801754	Ghatal (M)	WARD No.-0008	EB No.-003900	677	28	-
801754	Ghatal (M)	WARD No.-0008	EB No.-004000	605	46	-
801754	Ghatal (M)	WARD No.-0009	EB No.-004100	720	-	-

APPENDIX TO DISTRICT PRIMARY CENSUS ABSTRACT
TOTAL, SCHEDULED CASTES AND SCHEDULED TRIBES POPULATION - URBAN BLOCK WISE

Location Code	Name of Town	Name of Ward	Boundaries of Urban Block / EB Number	Total Population	Scheduled Castes Population	Scheduled Tribes Population
1	2	3	4	5	6	7
801754	Ghatal (M)	WARD No.-0009	EB No.-004200	599	-	-
801754	Ghatal (M)	WARD No.-0009	EB No.-004300	594	103	-
801754	Ghatal (M)	WARD No.-0009	EB No.-004400	717	6	-
801754	Ghatal (M)	WARD No.-0009	EB No.-004500	630	34	-
801754	Ghatal (M)	WARD No.-0009	EB No.-004600	598	328	2
801754	Ghatal (M)	WARD No.-0010	EB No.-004700	628	-	-
801754	Ghatal (M)	WARD No.-0010	EB No.-004800	473	-	-
801754	Ghatal (M)	WARD No.-0010	EB No.-004900	599	-	-
801754	Ghatal (M)	WARD No.-0010	EB No.-005000	612	-	-
801754	Ghatal (M)	WARD No.-0010	EB No.-005100	690	-	-
801754	Ghatal (M)	WARD No.-0010	EB No.-005200	584	286	1
801754	Ghatal (M)	WARD No.-0011	EB No.-005300	708	4	-
801754	Ghatal (M)	WARD No.-0011	EB No.-005400	527	97	6
801754	Ghatal (M)	WARD No.-0011	EB No.-005500	372	75	5
801754	Ghatal (M)	WARD No.-0011	EB No.-005600	750	44	-
801754	Ghatal (M)	WARD No.-0012	EB No.-005700	386	203	1
801754	Ghatal (M)	WARD No.-0012	EB No.-005800	629	362	-
801754	Ghatal (M)	WARD No.-0012	EB No.-005900	635	343	-
801754	Ghatal (M)	WARD No.-0012	EB No.-0060 SUB-EB No.01	562	85	-
801754	Ghatal (M)	WARD No.-0012	EB No.-0060 SUB-EB No.02	406	66	-
801754	Ghatal (M)	WARD No.-0012	EB No.-006100	321	120	-
801754	Ghatal (M)	WARD No.-0013	EB No.-006200	776	17	1
801754	Ghatal (M)	WARD No.-0013	EB No.-006300	489	243	2
801754	Ghatal (M)	WARD No.-0013	EB No.-006400	474	3	-
801754	Ghatal (M)	WARD No.-0013	EB No.-006500	537	100	8
801754	Ghatal (M)	WARD No.-0013	EB No.-006600	479	-	-
801754	Ghatal (M)	WARD No.-0013	EB No.-006700	558	2	-
801754	Ghatal (M)	WARD No.-0013	EB No.-006800	807	30	-
801754	Ghatal (M)	WARD No.-0014	EB No.-006900	557	33	-
801754	Ghatal (M)	WARD No.-0014	EB No.-007000	336	85	-
801754	Ghatal (M)	WARD No.-0014	EB No.-007100	516	65	-
801754	Ghatal (M)	WARD No.-0014	EB No.-007200	536	37	-
801754	Ghatal (M)	WARD No.-0015	EB No.-007300	470	36	-
801754	Ghatal (M)	WARD No.-0015	EB No.-007400	373	9	-
801754	Ghatal (M)	WARD No.-0015	EB No.-007500	533	13	1
801754	Ghatal (M)	WARD No.-0016	EB No.-007600	747	13	2
801754	Ghatal (M)	WARD No.-0016	EB No.-0077 SUB-EB No.01	384	56	6
801754	Ghatal (M)	WARD No.-0016	EB No.-0077 SUB-EB No.02	491	8	-
801754	Ghatal (M)	WARD No.-0016	EB No.-007800	623	16	6
801754	Ghatal (M)	WARD No.-0016	EB No.-007900	806	223	10
801754	Ghatal (M)	WARD No.-0016	EB No.-008000	223	11	-
801754	Ghatal (M)	WARD No.-0016	EB No.-008100	322	17	-
801754	Ghatal (M)	WARD No.-0016	EB No.-008200	643	107	2
801754	Ghatal (M)	WARD No.-0016	EB No.-008300	660	46	9
801754	Ghatal (M)	WARD No.-0016	EB No.-008400	584	113	-

APPENDIX TO DISTRICT PRIMARY CENSUS ABSTRACT
TOTAL, SCHEDULED CASTES AND SCHEDULED TRIBES POPULATION - URBAN BLOCK WISE

Location Code	Name of Town	Name of Ward	Boundaries of Urban Block / EB Number	Total Population	Scheduled Castes Population	Scheduled Tribes Population
1	2	3	4	5	6	7
801754	Ghatal (M)	WARD No.-0017	EB No.-008500	536	18	12
801754	Ghatal (M)	WARD No.-0017	EB No.-008600	628	11	1
801754	Ghatal (M)	WARD No.-0017	EB No.-008700	616	50	5
801754	Ghatal (M)	WARD No.-0017	EB No.-008800	852	50	12
801754	Ghatal (M)	WARD No.-0017	EB No.-008900	591	71	6
801754	Ghatal (M)	WARD No.-0017	EB No.-009000	704	145	-
801754	Ghatal (M)	WARD No.-0017	EB No.-009100	832	75	-
801754	Ghatal (M)	WARD No.-0017	EB No.-0092 SUB-EB No.01	446	88	53
801754	Ghatal (M)	WARD No.-0017	EB No.-0092 SUB-EB No.02	670	-	4
801755	Medinipur (M)	WARD No.-0001	EB No.-000100	463	72	-
801755	Medinipur (M)	WARD No.-0001	EB No.-000200	557	16	32
801755	Medinipur (M)	WARD No.-0001	EB No.-000300	580	-	98
801755	Medinipur (M)	WARD No.-0001	EB No.-000400	472	4	-
801755	Medinipur (M)	WARD No.-0001	EB No.-000500	518	11	-
801755	Medinipur (M)	WARD No.-0001	EB No.-000600	513	4	-
801755	Medinipur (M)	WARD No.-0001	EB No.-000700	950	-	-
801755	Medinipur (M)	WARD No.-0001	EB No.-000800	794	-	-
801755	Medinipur (M)	WARD No.-0001	EB No.-000900	576	-	-
801755	Medinipur (M)	WARD No.-0001	EB No.-001000	607	42	94
801755	Medinipur (M)	WARD No.-0001	EB No.-001100	630	33	-
801755	Medinipur (M)	WARD No.-0001	EB No.-001200	444	34	50
801755	Medinipur (M)	WARD No.-0001	EB No.-001300	478	-	-
801755	Medinipur (M)	WARD No.-0002	EB No.-001400	464	-	8
801755	Medinipur (M)	WARD No.-0002	EB No.-001500	330	-	-
801755	Medinipur (M)	WARD No.-0002	EB No.-001600	295	-	-
801755	Medinipur (M)	WARD No.-0002	EB No.-001700	694	-	-
801755	Medinipur (M)	WARD No.-0002	EB No.-001800	374	-	-
801755	Medinipur (M)	WARD No.-0002	EB No.-001900	702	-	-
801755	Medinipur (M)	WARD No.-0002	EB No.-002000	444	-	13
801755	Medinipur (M)	WARD No.-0002	EB No.-002100	769	-	-
801755	Medinipur (M)	WARD No.-0002	EB No.-002200	707	18	27
801755	Medinipur (M)	WARD No.-0002	EB No.-002300	379	8	-
801755	Medinipur (M)	WARD No.-0002	EB No.-002400	497	49	228
801755	Medinipur (M)	WARD No.-0002	EB No.-0025 SUB-EB No.01	559	335	-
801755	Medinipur (M)	WARD No.-0002	EB No.-0025 SUB-EB No.02	442	187	-
801755	Medinipur (M)	WARD No.-0002	EB No.-002600	678	14	58
801755	Medinipur (M)	WARD No.-0002	EB No.-002700	433	38	6
801755	Medinipur (M)	WARD No.-0002	EB No.-002800	299	57	25
801755	Medinipur (M)	WARD No.-0002	EB No.-002900	417	19	14
801755	Medinipur (M)	WARD No.-0003	EB No.-003000	646	17	2
801755	Medinipur (M)	WARD No.-0003	EB No.-003100	527	21	-
801755	Medinipur (M)	WARD No.-0003	EB No.-003200	429	4	-
801755	Medinipur (M)	WARD No.-0003	EB No.-003300	427	-	-
801755	Medinipur (M)	WARD No.-0003	EB No.-003400	720	117	4
801755	Medinipur (M)	WARD No.-0003	EB No.-003500	648	49	8

APPENDIX TO DISTRICT PRIMARY CENSUS ABSTRACT
TOTAL, SCHEDULED CASTES AND SCHEDULED TRIBES POPULATION - URBAN BLOCK WISE

Location Code	Name of Town	Name of Ward	Boundaries of Urban Block / EB Number	Total Population	Scheduled Castes Population	Scheduled Tribes Population
1	2	3	4	5	6	7
801755	Medinipur (M)	WARD No.-0003	EB No.-003600	446	40	-
801755	Medinipur (M)	WARD No.-0003	EB No.-003700	485	83	-
801755	Medinipur (M)	WARD No.-0003	EB No.-003800	489	67	-
801755	Medinipur (M)	WARD No.-0003	EB No.-003900	485	25	68
801755	Medinipur (M)	WARD No.-0003	EB No.-004000	518	104	2
801755	Medinipur (M)	WARD No.-0003	EB No.-004100	706	69	47
801755	Medinipur (M)	WARD No.-0003	EB No.-004200	379	53	-
801755	Medinipur (M)	WARD No.-0003	EB No.-004300	647	44	42
801755	Medinipur (M)	WARD No.-0003	EB No.-004400	641	10	8
801755	Medinipur (M)	WARD No.-0004	EB No.-004500	480	67	15
801755	Medinipur (M)	WARD No.-0004	EB No.-004600	653	-	224
801755	Medinipur (M)	WARD No.-0004	EB No.-004700	447	3	45
801755	Medinipur (M)	WARD No.-0004	EB No.-004800	478	38	27
801755	Medinipur (M)	WARD No.-0004	EB No.-004900	433	13	-
801755	Medinipur (M)	WARD No.-0004	EB No.-005000	554	139	-
801755	Medinipur (M)	WARD No.-0004	EB No.-005100	675	13	-
801755	Medinipur (M)	WARD No.-0004	EB No.-005200	331	34	8
801755	Medinipur (M)	WARD No.-0004	EB No.-005300	670	116	2
801755	Medinipur (M)	WARD No.-0004	EB No.-0054 SUB-EB No.01	340	57	26
801755	Medinipur (M)	WARD No.-0004	EB No.-0054 SUB-EB No.02	692	94	77
801755	Medinipur (M)	WARD No.-0004	EB No.-005500	483	68	30
801755	Medinipur (M)	WARD No.-0004	EB No.-005600	396	38	20
801755	Medinipur (M)	WARD No.-0004	EB No.-005700	484	35	8
801755	Medinipur (M)	WARD No.-0004	EB No.-005800	516	53	5
801755	Medinipur (M)	WARD No.-0004	EB No.-005900	291	21	22
801755	Medinipur (M)	WARD No.-0004	EB No.-006000	343	37	33
801755	Medinipur (M)	WARD No.-0004	EB No.-006100	520	91	-
801755	Medinipur (M)	WARD No.-0005	EB No.-006200	806	7	5
801755	Medinipur (M)	WARD No.-0005	EB No.-006300	371	9	-
801755	Medinipur (M)	WARD No.-0005	EB No.-006400	526	30	3
801755	Medinipur (M)	WARD No.-0005	EB No.-006500	406	17	1
801755	Medinipur (M)	WARD No.-0005	EB No.-006600	269	9	3
801755	Medinipur (M)	WARD No.-0005	EB No.-006700	312	36	3
801755	Medinipur (M)	WARD No.-0005	EB No.-006800	602	24	1
801755	Medinipur (M)	WARD No.-0005	EB No.-006900	830	22	-
801755	Medinipur (M)	WARD No.-0005	EB No.-007000	611	47	48
801755	Medinipur (M)	WARD No.-0006	EB No.-007100	295	-	-
801755	Medinipur (M)	WARD No.-0006	EB No.-007200	540	8	1
801755	Medinipur (M)	WARD No.-0006	EB No.-007300	835	115	31
801755	Medinipur (M)	WARD No.-0006	EB No.-007400	759	184	13
801755	Medinipur (M)	WARD No.-0006	EB No.-007500	468	78	-
801755	Medinipur (M)	WARD No.-0006	EB No.-0076 SUB-EB No.01	485	33	4
801755	Medinipur (M)	WARD No.-0006	EB No.-0076 SUB-EB No.02	514	-	-
801755	Medinipur (M)	WARD No.-0006	EB No.-007700	369	1	-
801755	Medinipur (M)	WARD No.-0006	EB No.-007800	453	18	-

APPENDIX TO DISTRICT PRIMARY CENSUS ABSTRACT
TOTAL, SCHEDULED CASTES AND SCHEDULED TRIBES POPULATION - URBAN BLOCK WISE

Location Code	Name of Town	Name of Ward	Boundaries of Urban Block / EB Number	Total Population	Scheduled Castes Population	Scheduled Tribes Population
1	2	3	4	5	6	7
801755	Medinipur (M)	WARD No.-0006	EB No.-007900	797	27	-
801755	Medinipur (M)	WARD No.-0006	EB No.-008000	486	90	10
801755	Medinipur (M)	WARD No.-0006	EB No.-008100	493	102	-
801755	Medinipur (M)	WARD No.-0006	EB No.-008200	329	39	-
801755	Medinipur (M)	WARD No.-0006	EB No.-008300	533	94	5
801755	Medinipur (M)	WARD No.-0007	EB No.-0084 SUB-EB No.01	395	18	-
801755	Medinipur (M)	WARD No.-0007	EB No.-0084 SUB-EB No.02	493	325	-
801755	Medinipur (M)	WARD No.-0007	EB No.-008500	142	24	1
801755	Medinipur (M)	WARD No.-0007	EB No.-008600	485	42	-
801755	Medinipur (M)	WARD No.-0007	EB No.-008700	450	62	11
801755	Medinipur (M)	WARD No.-0007	EB No.-008800	437	171	43
801755	Medinipur (M)	WARD No.-0007	EB No.-008900	804	788	4
801755	Medinipur (M)	WARD No.-0007	EB No.-009000	514	8	-
801755	Medinipur (M)	WARD No.-0008	EB No.-009100	280	117	35
801755	Medinipur (M)	WARD No.-0008	EB No.-009200	336	234	-
801755	Medinipur (M)	WARD No.-0008	EB No.-009300	534	32	-
801755	Medinipur (M)	WARD No.-0008	EB No.-009400	806	33	-
801755	Medinipur (M)	WARD No.-0008	EB No.-009500	818	23	-
801755	Medinipur (M)	WARD No.-0008	EB No.-009600	571	-	-
801755	Medinipur (M)	WARD No.-0008	EB No.-009700	463	-	-
801755	Medinipur (M)	WARD No.-0008	EB No.-009800	374	1	-
801755	Medinipur (M)	WARD No.-0009	EB No.-009900	712	26	1
801755	Medinipur (M)	WARD No.-0009	EB No.-010000	547	22	-
801755	Medinipur (M)	WARD No.-0009	EB No.-010100	429	-	-
801755	Medinipur (M)	WARD No.-0009	EB No.-010200	658	75	20
801755	Medinipur (M)	WARD No.-0009	EB No.-010300	412	40	-
801755	Medinipur (M)	WARD No.-0009	EB No.-010400	696	-	-
801755	Medinipur (M)	WARD No.-0009	EB No.-010500	475	13	-
801755	Medinipur (M)	WARD No.-0009	EB No.-010600	576	19	2
801755	Medinipur (M)	WARD No.-0009	EB No.-010700	440	-	-
801755	Medinipur (M)	WARD No.-0009	EB No.-010800	730	84	-
801755	Medinipur (M)	WARD No.-0009	EB No.-010900	372	-	-
801755	Medinipur (M)	WARD No.-0009	EB No.-011000	798	25	-
801755	Medinipur (M)	WARD No.-0009	EB No.-011100	821	80	79
801755	Medinipur (M)	WARD No.-0009	EB No.-011200	353	7	102
801755	Medinipur (M)	WARD No.-0010	EB No.-011300	491	10	3
801755	Medinipur (M)	WARD No.-0010	EB No.-011400	518	6	1
801755	Medinipur (M)	WARD No.-0010	EB No.-011500	839	5	-
801755	Medinipur (M)	WARD No.-0010	EB No.-0116 SUB-EB No.01	451	-	-
801755	Medinipur (M)	WARD No.-0010	EB No.-0116 SUB-EB No.02	554	18	-
801755	Medinipur (M)	WARD No.-0010	EB No.-011700	466	-	-
801755	Medinipur (M)	WARD No.-0010	EB No.-011800	560	-	-
801755	Medinipur (M)	WARD No.-0010	EB No.-011900	712	-	-
801755	Medinipur (M)	WARD No.-0010	EB No.-012000	470	-	-
801755	Medinipur (M)	WARD No.-0011	EB No.-012100	494	-	-

APPENDIX TO DISTRICT PRIMARY CENSUS ABSTRACT
TOTAL, SCHEDULED CASTES AND SCHEDULED TRIBES POPULATION - URBAN BLOCK WISE

Location Code	Name of Town	Name of Ward	Boundaries of Urban Block / EB Number	Total Population	Scheduled Castes Population	Scheduled Tribes Population
1	2	3	4	5	6	7
801755	Medinipur (M)	WARD No.-0011	EB No.-012200	466	125	4
801755	Medinipur (M)	WARD No.-0011	EB No.-012300	640	16	2
801755	Medinipur (M)	WARD No.-0011	EB No.-012400	267	6	-
801755	Medinipur (M)	WARD No.-0011	EB No.-012500	417	-	-
801755	Medinipur (M)	WARD No.-0011	EB No.-012600	584	-	-
801755	Medinipur (M)	WARD No.-0011	EB No.-012700	595	-	-
801755	Medinipur (M)	WARD No.-0011	EB No.-012800	724	-	-
801755	Medinipur (M)	WARD No.-0011	EB No.-012900	482	7	3
801755	Medinipur (M)	WARD No.-0011	EB No.-013000	694	-	-
801755	Medinipur (M)	WARD No.-0011	EB No.-013100	484	-	-
801755	Medinipur (M)	WARD No.-0011	EB No.-013200	484	-	-
801755	Medinipur (M)	WARD No.-0011	EB No.-013300	472	-	1
801755	Medinipur (M)	WARD No.-0011	EB No.-013400	952	-	-
801755	Medinipur (M)	WARD No.-0011	EB No.-013500	688	6	-
801755	Medinipur (M)	WARD No.-0012	EB No.-013600	682	-	-
801755	Medinipur (M)	WARD No.-0012	EB No.-013700	642	-	-
801755	Medinipur (M)	WARD No.-0012	EB No.-013800	673	-	-
801755	Medinipur (M)	WARD No.-0012	EB No.-013900	677	39	-
801755	Medinipur (M)	WARD No.-0012	EB No.-014000	464	32	-
801755	Medinipur (M)	WARD No.-0012	EB No.-014100	312	6	-
801755	Medinipur (M)	WARD No.-0012	EB No.-014200	471	-	-
801755	Medinipur (M)	WARD No.-0012	EB No.-014300	376	-	-
801755	Medinipur (M)	WARD No.-0012	EB No.-014400	555	29	-
801755	Medinipur (M)	WARD No.-0012	EB No.-014500	560	21	-
801755	Medinipur (M)	WARD No.-0013	EB No.-014600	915	-	-
801755	Medinipur (M)	WARD No.-0013	EB No.-0147 SUB-EB No.01	472	-	15
801755	Medinipur (M)	WARD No.-0013	EB No.-0147 SUB-EB No.02	448	-	-
801755	Medinipur (M)	WARD No.-0013	EB No.-014800	646	5	13
801755	Medinipur (M)	WARD No.-0013	EB No.-014900	838	-	-
801755	Medinipur (M)	WARD No.-0013	EB No.-015000	504	-	-
801755	Medinipur (M)	WARD No.-0013	EB No.-015100	566	-	-
801755	Medinipur (M)	WARD No.-0013	EB No.-015200	346	-	-
801755	Medinipur (M)	WARD No.-0013	EB No.-015300	484	-	-
801755	Medinipur (M)	WARD No.-0013	EB No.-015400	452	-	-
801755	Medinipur (M)	WARD No.-0013	EB No.-015500	396	8	-
801755	Medinipur (M)	WARD No.-0013	EB No.-015600	416	-	-
801755	Medinipur (M)	WARD No.-0013	EB No.-015700	416	-	-
801755	Medinipur (M)	WARD No.-0013	EB No.-015800	626	5	-
801755	Medinipur (M)	WARD No.-0014	EB No.-015900	696	24	-
801755	Medinipur (M)	WARD No.-0014	EB No.-016000	572	-	-
801755	Medinipur (M)	WARD No.-0014	EB No.-016100	577	-	1
801755	Medinipur (M)	WARD No.-0014	EB No.-016200	510	27	-
801755	Medinipur (M)	WARD No.-0014	EB No.-016300	396	-	-
801755	Medinipur (M)	WARD No.-0014	EB No.-016400	486	6	-
801755	Medinipur (M)	WARD No.-0014	EB No.-016500	427	-	-

APPENDIX TO DISTRICT PRIMARY CENSUS ABSTRACT
TOTAL, SCHEDULED CASTES AND SCHEDULED TRIBES POPULATION - URBAN BLOCK WISE

Location Code	Name of Town	Name of Ward	Boundaries of Urban Block / EB Number	Total Population	Scheduled Castes Population	Scheduled Tribes Population
1	2	3	4	5	6	7
801755	Medinipur (M)	WARD No.-0014	EB No.-016600	496	-	-
801755	Medinipur (M)	WARD No.-0014	EB No.-016700	484	14	18
801755	Medinipur (M)	WARD No.-0014	EB No.-016800	383	5	-
801755	Medinipur (M)	WARD No.-0015	EB No.-016900	577	3	-
801755	Medinipur (M)	WARD No.-0015	EB No.-017000	444	42	62
801755	Medinipur (M)	WARD No.-0015	EB No.-017100	369	32	19
801755	Medinipur (M)	WARD No.-0015	EB No.-017200	797	-	-
801755	Medinipur (M)	WARD No.-0015	EB No.-017300	519	8	7
801755	Medinipur (M)	WARD No.-0015	EB No.-0174 SUB-EB No.01	550	23	8
801755	Medinipur (M)	WARD No.-0015	EB No.-0174 SUB-EB No.02	597	46	17
801755	Medinipur (M)	WARD No.-0015	EB No.-0175 SUB-EB No.01	549	118	11
801755	Medinipur (M)	WARD No.-0015	EB No.-0175 SUB-EB No.02	398	77	20
801755	Medinipur (M)	WARD No.-0015	EB No.-017600	757	180	97
801755	Medinipur (M)	WARD No.-0015	EB No.-017700	688	4	-
801755	Medinipur (M)	WARD No.-0015	EB No.-017800	834	29	6
801755	Medinipur (M)	WARD No.-0015	EB No.-017900	505	69	3
801755	Medinipur (M)	WARD No.-0016	EB No.-018000	469	7	-
801755	Medinipur (M)	WARD No.-0016	EB No.-018100	470	22	1
801755	Medinipur (M)	WARD No.-0016	EB No.-018200	395	-	-
801755	Medinipur (M)	WARD No.-0016	EB No.-018300	464	10	-
801755	Medinipur (M)	WARD No.-0016	EB No.-018400	543	67	1
801755	Medinipur (M)	WARD No.-0016	EB No.-018500	676	72	11
801755	Medinipur (M)	WARD No.-0016	EB No.-018600	764	11	-
801755	Medinipur (M)	WARD No.-0016	EB No.-018700	752	24	14
801755	Medinipur (M)	WARD No.-0016	EB No.-018800	910	426	10
801755	Medinipur (M)	WARD No.-0016	EB No.-018900	500	34	6
801755	Medinipur (M)	WARD No.-0016	EB No.-019000	769	47	-
801755	Medinipur (M)	WARD No.-0016	EB No.-019100	696	25	-
801755	Medinipur (M)	WARD No.-0017	EB No.-019200	691	147	-
801755	Medinipur (M)	WARD No.-0017	EB No.-019300	369	29	-
801755	Medinipur (M)	WARD No.-0017	EB No.-019400	542	26	-
801755	Medinipur (M)	WARD No.-0017	EB No.-019500	262	-	-
801755	Medinipur (M)	WARD No.-0017	EB No.-019600	428	5	2
801755	Medinipur (M)	WARD No.-0017	EB No.-019700	476	6	-
801755	Medinipur (M)	WARD No.-0017	EB No.-019800	527	31	-
801755	Medinipur (M)	WARD No.-0017	EB No.-019900	496	17	-
801755	Medinipur (M)	WARD No.-0018	EB No.-020000	905	198	-
801755	Medinipur (M)	WARD No.-0018	EB No.-020100	793	-	-
801755	Medinipur (M)	WARD No.-0018	EB No.-020200	633	51	5
801755	Medinipur (M)	WARD No.-0018	EB No.-020300	805	109	15
801755	Medinipur (M)	WARD No.-0018	EB No.-020400	578	14	2
801755	Medinipur (M)	WARD No.-0018	EB No.-020500	381	4	-
801755	Medinipur (M)	WARD No.-0018	EB No.-020600	446	29	-
801755	Medinipur (M)	WARD No.-0018	EB No.-020700	235	9	11
801755	Medinipur (M)	WARD No.-0018	EB No.-020800	387	1	-

APPENDIX TO DISTRICT PRIMARY CENSUS ABSTRACT
TOTAL, SCHEDULED CASTES AND SCHEDULED TRIBES POPULATION - URBAN BLOCK WISE

Location Code	Name of Town	Name of Ward	Boundaries of Urban Block / EB Number	Total Population	Scheduled Castes Population	Scheduled Tribes Population
1	2	3	4	5	6	7
801755	Medinipur (M)	WARD No.-0018	EB No.-020900	275	-	-
801755	Medinipur (M)	WARD No.-0018	EB No.-021000	401	-	-
801755	Medinipur (M)	WARD No.-0019	EB No.-021100	585	23	43
801755	Medinipur (M)	WARD No.-0019	EB No.-021200	734	-	-
801755	Medinipur (M)	WARD No.-0019	EB No.-021300	427	-	-
801755	Medinipur (M)	WARD No.-0019	EB No.-021400	444	-	3
801755	Medinipur (M)	WARD No.-0019	EB No.-021500	656	16	-
801755	Medinipur (M)	WARD No.-0019	EB No.-021600	751	170	64
801755	Medinipur (M)	WARD No.-0019	EB No.-0217 SUB-EB No.01	566	-	-
801755	Medinipur (M)	WARD No.-0019	EB No.-0217 SUB-EB No.02	477	-	8
801755	Medinipur (M)	WARD No.-0019	EB No.-021800	881	10	-
801755	Medinipur (M)	WARD No.-0019	EB No.-021900	352	60	180
801755	Medinipur (M)	WARD No.-0019	EB No.-022000	570	116	44
801755	Medinipur (M)	WARD No.-0019	EB No.-022100	358	69	11
801755	Medinipur (M)	WARD No.-0019	EB No.-022200	681	-	1
801755	Medinipur (M)	WARD No.-0019	EB No.-022300	459	4	-
801755	Medinipur (M)	WARD No.-0020	EB No.-022400	625	22	44
801755	Medinipur (M)	WARD No.-0020	EB No.-022500	728	156	20
801755	Medinipur (M)	WARD No.-0020	EB No.-022600	508	52	31
801755	Medinipur (M)	WARD No.-0020	EB No.-022700	852	55	11
801755	Medinipur (M)	WARD No.-0020	EB No.-022800	625	26	5
801755	Medinipur (M)	WARD No.-0020	EB No.-022900	412	403	-
801755	Medinipur (M)	WARD No.-0020	EB No.-023000	747	188	134
801755	Medinipur (M)	WARD No.-0020	EB No.-0231 SUB-EB No.01	642	107	23
801755	Medinipur (M)	WARD No.-0020	EB No.-0231 SUB-EB No.02	585	51	-
801755	Medinipur (M)	WARD No.-0020	EB No.-023200	808	87	7
801755	Medinipur (M)	WARD No.-0020	EB No.-023300	558	38	-
801755	Medinipur (M)	WARD No.-0020	EB No.-0234 SUB-EB No.01	727	62	5
801755	Medinipur (M)	WARD No.-0020	EB No.-0234 SUB-EB No.02	502	5	-
801755	Medinipur (M)	WARD No.-0020	EB No.-023500	757	14	5
801755	Medinipur (M)	WARD No.-0020	EB No.-023600	731	51	1
801755	Medinipur (M)	WARD No.-0020	EB No.-023700	422	5	3
801755	Medinipur (M)	WARD No.-0020	EB No.-023800	664	-	-
801755	Medinipur (M)	WARD No.-0020	EB No.-023900	370	37	17
801755	Medinipur (M)	WARD No.-0020	EB No.-024000	555	41	1
801755	Medinipur (M)	WARD No.-0020	EB No.-024100	327	-	8
801755	Medinipur (M)	WARD No.-0020	EB No.-024200	702	74	3
801755	Medinipur (M)	WARD No.-0020	EB No.-024300	243	-	-
801755	Medinipur (M)	WARD No.-0021	EB No.-0244 SUB-EB No.01	787	6	1
801755	Medinipur (M)	WARD No.-0021	EB No.-0244 SUB-EB No.02	930	29	63
801755	Medinipur (M)	WARD No.-0021	EB No.-024500	502	47	23
801755	Medinipur (M)	WARD No.-0021	EB No.-024600	370	19	12
801755	Medinipur (M)	WARD No.-0021	EB No.-024700	711	12	228
801755	Medinipur (M)	WARD No.-0021	EB No.-024800	463	77	37
801755	Medinipur (M)	WARD No.-0021	EB No.-024900	426	35	-

APPENDIX TO DISTRICT PRIMARY CENSUS ABSTRACT
TOTAL, SCHEDULED CASTES AND SCHEDULED TRIBES POPULATION - URBAN BLOCK WISE

Location Code	Name of Town	Name of Ward	Boundaries of Urban Block / EB Number	Total Population	Scheduled Castes Population	Scheduled Tribes Population
1	2	3	4	5	6	7
801755	Medinipur (M)	WARD No.-0021	EB No.-025000	702	153	13
801755	Medinipur (M)	WARD No.-0021	EB No.-025100	556	74	13
801755	Medinipur (M)	WARD No.-0021	EB No.-025200	497	26	8
801755	Medinipur (M)	WARD No.-0021	EB No.-025300	708	27	11
801755	Medinipur (M)	WARD No.-0021	EB No.-025400	595	12	508
801755	Medinipur (M)	WARD No.-0021	EB No.-025500	471	20	312
801755	Medinipur (M)	WARD No.-0021	EB No.-025600	770	194	115
801755	Medinipur (M)	WARD No.-0021	EB No.-0257 SUB-EB No.01	464	51	21
801755	Medinipur (M)	WARD No.-0021	EB No.-0257 SUB-EB No.02	533	149	19
801755	Medinipur (M)	WARD No.-0021	EB No.-025800	743	96	67
801755	Medinipur (M)	WARD No.-0021	EB No.-025900	460	72	33
801755	Medinipur (M)	WARD No.-0021	EB No.-026000	310	23	-
801755	Medinipur (M)	WARD No.-0022	EB No.-026100	483	13	2
801755	Medinipur (M)	WARD No.-0022	EB No.-026200	595	20	-
801755	Medinipur (M)	WARD No.-0022	EB No.-026300	456	36	-
801755	Medinipur (M)	WARD No.-0022	EB No.-026400	456	10	1
801755	Medinipur (M)	WARD No.-0022	EB No.-026500	314	-	-
801755	Medinipur (M)	WARD No.-0022	EB No.-026600	373	79	8
801755	Medinipur (M)	WARD No.-0022	EB No.-026700	491	51	5
801755	Medinipur (M)	WARD No.-0022	EB No.-0268 SUB-EB No.01	821	127	-
801755	Medinipur (M)	WARD No.-0022	EB No.-0268 SUB-EB No.02	346	214	-
801755	Medinipur (M)	WARD No.-0022	EB No.-026900	271	11	-
801755	Medinipur (M)	WARD No.-0022	EB No.-027000	515	16	-
801755	Medinipur (M)	WARD No.-0022	EB No.-027100	357	5	-
801755	Medinipur (M)	WARD No.-0022	EB No.-027200	587	10	157
801755	Medinipur (M)	WARD No.-0022	EB No.-027300	529	20	1
801755	Medinipur (M)	WARD No.-0022	EB No.-0274 SUB-EB No.01	582	38	5
801755	Medinipur (M)	WARD No.-0022	EB No.-0274 SUB-EB No.02	565	3	21
801755	Medinipur (M)	WARD No.-0023	EB No.-027500	397	13	-
801755	Medinipur (M)	WARD No.-0023	EB No.-027600	458	-	-
801755	Medinipur (M)	WARD No.-0023	EB No.-027700	422	6	-
801755	Medinipur (M)	WARD No.-0023	EB No.-027800	174	-	9
801755	Medinipur (M)	WARD No.-0023	EB No.-027900	410	-	-
801755	Medinipur (M)	WARD No.-0023	EB No.-028000	645	32	-
801755	Medinipur (M)	WARD No.-0023	EB No.-028100	855	33	4
801755	Medinipur (M)	WARD No.-0023	EB No.-028200	618	9	22
801755	Medinipur (M)	WARD No.-0023	EB No.-028300	882	21	6
801755	Medinipur (M)	WARD No.-0023	EB No.-028400	519	29	2
801755	Medinipur (M)	WARD No.-0024	EB No.-0285 SUB-EB No.01	547	141	6
801755	Medinipur (M)	WARD No.-0024	EB No.-0285 SUB-EB No.02	486	-	-
801755	Medinipur (M)	WARD No.-0024	EB No.-0286 SUB-EB No.01	694	-	-
801755	Medinipur (M)	WARD No.-0024	EB No.-0286 SUB-EB No.02	452	1	-
801755	Medinipur (M)	WARD No.-0024	EB No.-0287 SUB-EB No.01	862	7	-
801755	Medinipur (M)	WARD No.-0024	EB No.-0287 SUB-EB No.02	676	37	-
801755	Medinipur (M)	WARD No.-0024	EB No.-028800	287	1	-

APPENDIX TO DISTRICT PRIMARY CENSUS ABSTRACT
TOTAL, SCHEDULED CASTES AND SCHEDULED TRIBES POPULATION - URBAN BLOCK WISE

Location Code	Name of Town	Name of Ward	Boundaries of Urban Block / EB Number	Total Population	Scheduled Castes Population	Scheduled Tribes Population
1	2	3	4	5	6	7
801755	Medinipur (M)	WARD No.-0024	EB No.-028900	364	4	-
801755	Medinipur (M)	WARD No.-0024	EB No.-029000	215	17	-
801755	Medinipur (M)	WARD No.-0024	EB No.-029100	408	25	-
801755	Medinipur (M)	WARD No.-0024	EB No.-029200	455	15	2
801755	Medinipur (M)	WARD No.-0024	EB No.-029300	286	11	5
801755	Medinipur (M)	WARD No.-0024	EB No.-029400	492	478	-
801755	Medinipur (M)	WARD No.-0024	EB No.-029500	343	-	-
801755	Medinipur (M)	WARD No.-0024	EB No.-029600	403	23	-
801756	Jhargram (M)	WARD No.-0001	EB No.-000100	702	422	-
801756	Jhargram (M)	WARD No.-0001	EB No.-0002 SUB-EB No.01	564	192	46
801756	Jhargram (M)	WARD No.-0001	EB No.-0002 SUB-EB No.02	621	-	1
801756	Jhargram (M)	WARD No.-0001	EB No.-000300	546	54	95
801756	Jhargram (M)	WARD No.-0001	EB No.-000400	834	206	236
801756	Jhargram (M)	WARD No.-0001	EB No.-000500	794	199	267
801756	Jhargram (M)	WARD No.-0002	EB No.-000600	350	105	-
801756	Jhargram (M)	WARD No.-0002	EB No.-000700	563	6	142
801756	Jhargram (M)	WARD No.-0002	EB No.-000800	702	30	33
801756	Jhargram (M)	WARD No.-0002	EB No.-0009 SUB-EB No.01	560	99	29
801756	Jhargram (M)	WARD No.-0002	EB No.-0009 SUB-EB No.02	443	40	1
801756	Jhargram (M)	WARD No.-0002	EB No.-001000	588	26	21
801756	Jhargram (M)	WARD No.-0003	EB No.-001100	737	106	299
801756	Jhargram (M)	WARD No.-0003	EB No.-001200	764	25	18
801756	Jhargram (M)	WARD No.-0003	EB No.-001300	555	171	-
801756	Jhargram (M)	WARD No.-0003	EB No.-001400	520	-	3
801756	Jhargram (M)	WARD No.-0003	EB No.-001500	445	-	67
801756	Jhargram (M)	WARD No.-0003	EB No.-001600	690	117	97
801756	Jhargram (M)	WARD No.-0004	EB No.-0017 SUB-EB No.01	441	-	4
801756	Jhargram (M)	WARD No.-0004	EB No.-0017 SUB-EB No.02	541	-	-
801756	Jhargram (M)	WARD No.-0004	EB No.-001800	350	-	-
801756	Jhargram (M)	WARD No.-0004	EB No.-001900	434	20	28
801756	Jhargram (M)	WARD No.-0004	EB No.-002000	486	12	5
801756	Jhargram (M)	WARD No.-0004	EB No.-002100	376	33	22
801756	Jhargram (M)	WARD No.-0004	EB No.-002200	396	12	-
801756	Jhargram (M)	WARD No.-0005	EB No.-0023 SUB-EB No.01	537	-	-
801756	Jhargram (M)	WARD No.-0005	EB No.-0023 SUB-EB No.02	444	24	20
801756	Jhargram (M)	WARD No.-0005	EB No.-002400	670	59	55
801756	Jhargram (M)	WARD No.-0005	EB No.-002500	447	10	-
801756	Jhargram (M)	WARD No.-0005	EB No.-002600	288	25	-
801756	Jhargram (M)	WARD No.-0005	EB No.-002700	644	7	4
801756	Jhargram (M)	WARD No.-0005	EB No.-0028 SUB-EB No.01	459	55	9
801756	Jhargram (M)	WARD No.-0005	EB No.-0028 SUB-EB No.02	461	19	49
801756	Jhargram (M)	WARD No.-0006	EB No.-002900	525	5	119
801756	Jhargram (M)	WARD No.-0006	EB No.-003000	642	-	-
801756	Jhargram (M)	WARD No.-0006	EB No.-003100	479	12	85
801756	Jhargram (M)	WARD No.-0006	EB No.-003200	467	3	1

APPENDIX TO DISTRICT PRIMARY CENSUS ABSTRACT
TOTAL, SCHEDULED CASTES AND SCHEDULED TRIBES POPULATION - URBAN BLOCK WISE

Location Code	Name of Town	Name of Ward	Boundaries of Urban Block / EB Number	Total Population	Scheduled Castes Population	Scheduled Tribes Population
1	2	3	4	5	6	7
801756	Jhargram (M)	WARD No.-0006	EB No.-003300	422	-	11
801756	Jhargram (M)	WARD No.-0006	EB No.-003400	545	29	22
801756	Jhargram (M)	WARD No.-0006	EB No.-003500	461	112	44
801756	Jhargram (M)	WARD No.-0006	EB No.-003600	542	107	16
801756	Jhargram (M)	WARD No.-0007	EB No.-003700	465	33	7
801756	Jhargram (M)	WARD No.-0007	EB No.-003800	733	53	29
801756	Jhargram (M)	WARD No.-0007	EB No.-003900	781	61	86
801756	Jhargram (M)	WARD No.-0007	EB No.-004000	646	4	444
801756	Jhargram (M)	WARD No.-0008	EB No.-004100	211	26	41
801756	Jhargram (M)	WARD No.-0008	EB No.-004300	33	-	-
801756	Jhargram (M)	WARD No.-0008	EB No.-004400	258	8	59
801756	Jhargram (M)	WARD No.-0008	EB No.-0045 SUB-EB No.01	587	35	-
801756	Jhargram (M)	WARD No.-0008	EB No.-0045 SUB-EB No.02	448	46	8
801756	Jhargram (M)	WARD No.-0008	EB No.-004600	385	-	53
801756	Jhargram (M)	WARD No.-0008	EB No.-004700	301	1	2
801756	Jhargram (M)	WARD No.-0008	EB No.-004800	466	57	31
801756	Jhargram (M)	WARD No.-0009	EB No.-004900	619	59	53
801756	Jhargram (M)	WARD No.-0009	EB No.-005000	662	47	31
801756	Jhargram (M)	WARD No.-0009	EB No.-005100	698	50	75
801756	Jhargram (M)	WARD No.-0009	EB No.-005200	773	60	40
801756	Jhargram (M)	WARD No.-0009	EB No.-005300	630	125	38
801756	Jhargram (M)	WARD No.-0009	EB No.-0054 SUB-EB No.01	400	10	-
801756	Jhargram (M)	WARD No.-0009	EB No.-0054 SUB-EB No.02	385	12	14
801756	Jhargram (M)	WARD No.-0009	EB No.-0055 SUB-EB No.01	454	37	8
801756	Jhargram (M)	WARD No.-0009	EB No.-0055 SUB-EB No.02	380	-	10
801756	Jhargram (M)	WARD No.-0010	EB No.-005600	643	20	13
801756	Jhargram (M)	WARD No.-0010	EB No.-005700	224	9	13
801756	Jhargram (M)	WARD No.-0010	EB No.-005800	305	-	7
801756	Jhargram (M)	WARD No.-0010	EB No.-005900	486	37	5
801756	Jhargram (M)	WARD No.-0010	EB No.-006000	331	11	13
801756	Jhargram (M)	WARD No.-0010	EB No.-006100	335	14	-
801756	Jhargram (M)	WARD No.-0010	EB No.-006200	364	1	1
801756	Jhargram (M)	WARD No.-0010	EB No.-006300	469	20	19
801756	Jhargram (M)	WARD No.-0010	EB No.-006400	505	15	115
801756	Jhargram (M)	WARD No.-0011	EB No.-0065 SUB-EB No.01	467	216	11
801756	Jhargram (M)	WARD No.-0011	EB No.-0065 SUB-EB No.02	441	131	-
801756	Jhargram (M)	WARD No.-0011	EB No.-006600	710	250	20
801756	Jhargram (M)	WARD No.-0011	EB No.-0067 SUB-EB No.01	332	44	20
801756	Jhargram (M)	WARD No.-0011	EB No.-0067 SUB-EB No.02	370	6	12
801756	Jhargram (M)	WARD No.-0011	EB No.-006800	550	223	1
801756	Jhargram (M)	WARD No.-0012	EB No.-0069 SUB-EB No.01	487	170	-
801756	Jhargram (M)	WARD No.-0012	EB No.-0069 SUB-EB No.02	611	172	-
801756	Jhargram (M)	WARD No.-0012	EB No.-007000	546	16	6
801756	Jhargram (M)	WARD No.-0012	EB No.-007100	481	13	79
801756	Jhargram (M)	WARD No.-0012	EB No.-007200	588	79	65

APPENDIX TO DISTRICT PRIMARY CENSUS ABSTRACT
TOTAL, SCHEDULED CASTES AND SCHEDULED TRIBES POPULATION - URBAN BLOCK WISE

Location Code	Name of Town	Name of Ward	Boundaries of Urban Block / EB Number	Total Population	Scheduled Castes Population	Scheduled Tribes Population
1	2	3	4	5	6	7
801756	Jhargram (M)	WARD No.-0012	EB No.-007300	661	32	292
801756	Jhargram (M)	WARD No.-0012	EB No.-007400	434	37	88
801756	Jhargram (M)	WARD No.-0013	EB No.-007500	613	362	6
801756	Jhargram (M)	WARD No.-0013	EB No.-007600	499	6	14
801756	Jhargram (M)	WARD No.-0013	EB No.-007700	542	34	148
801756	Jhargram (M)	WARD No.-0013	EB No.-007800	581	36	96
801756	Jhargram (M)	WARD No.-0013	EB No.-007900	515	23	283
801756	Jhargram (M)	WARD No.-0013	EB No.-008000	510	10	260
801756	Jhargram (M)	WARD No.-0013	EB No.-008100	816	14	41
801756	Jhargram (M)	WARD No.-0013	EB No.-008200	662	21	178
801756	Jhargram (M)	WARD No.-0013	EB No.-008300	767	33	128
801756	Jhargram (M)	WARD No.-0013	EB No.-008400	533	8	95
801756	Jhargram (M)	WARD No.-0014	EB No.-008500	444	42	22
801756	Jhargram (M)	WARD No.-0014	EB No.-008600	376	16	18
801756	Jhargram (M)	WARD No.-0014	EB No.-008700	103	4	9
801756	Jhargram (M)	WARD No.-0014	EB No.-008800	632	28	2
801756	Jhargram (M)	WARD No.-0014	EB No.-008900	458	7	81
801756	Jhargram (M)	WARD No.-0014	EB No.-009000	699	57	122
801756	Jhargram (M)	WARD No.-0015	EB No.-0091 SUB-EB No.01	638	3	65
801756	Jhargram (M)	WARD No.-0015	EB No.-0091 SUB-EB No.02	597	72	75
801756	Jhargram (M)	WARD No.-0015	EB No.-009200	728	52	147
801756	Jhargram (M)	WARD No.-0015	EB No.-0093 SUB-EB No.01	456	99	66
801756	Jhargram (M)	WARD No.-0015	EB No.-0093 SUB-EB No.02	433	50	141
801756	Jhargram (M)	WARD No.-0015	EB No.-009400	549	35	141
801756	Jhargram (M)	WARD No.-0015	EB No.-009500	404	25	6
801756	Jhargram (M)	WARD No.-0015	EB No.-009600	402	35	3
801756	Jhargram (M)	WARD No.-0016	EB No.-0097 SUB-EB No.01	535	52	7
801756	Jhargram (M)	WARD No.-0016	EB No.-0097 SUB-EB No.02	365	3	9
801756	Jhargram (M)	WARD No.-0016	EB No.-009800	776	3	58
801756	Jhargram (M)	WARD No.-0016	EB No.-009900	694	15	12
801756	Jhargram (M)	WARD No.-0016	EB No.-010000	408	32	6
801756	Jhargram (M)	WARD No.-0016	EB No.-010100	473	20	4
801756	Jhargram (M)	WARD No.-0016	EB No.-010200	232	15	1
801756	Jhargram (M)	WARD No.-0017	EB No.-010300	654	3	47
801756	Jhargram (M)	WARD No.-0017	EB No.-010400	384	35	22
801756	Jhargram (M)	WARD No.-0017	EB No.-0105 SUB-EB No.01	523	5	-
801756	Jhargram (M)	WARD No.-0017	EB No.-0105 SUB-EB No.02	395	2	-
801756	Jhargram (M)	WARD No.-0017	EB No.-010600	626	77	106
801757	Kharagpur (M)	WARD No.-0001	EB No.-000100	661	23	1
801757	Kharagpur (M)	WARD No.-0001	EB No.-000200	348	15	-
801757	Kharagpur (M)	WARD No.-0001	EB No.-000300	589	16	23
801757	Kharagpur (M)	WARD No.-0001	EB No.-000400	540	1	204
801757	Kharagpur (M)	WARD No.-0001	EB No.-000500	452	28	52
801757	Kharagpur (M)	WARD No.-0001	EB No.-000600	412	14	1
801757	Kharagpur (M)	WARD No.-0001	EB No.-000700	416	11	16

APPENDIX TO DISTRICT PRIMARY CENSUS ABSTRACT
TOTAL, SCHEDULED CASTES AND SCHEDULED TRIBES POPULATION - URBAN BLOCK WISE

Location Code	Name of Town	Name of Ward	Boundaries of Urban Block / EB Number	Total Population	Scheduled Castes Population	Scheduled Tribes Population
1	2	3	4	5	6	7
801757	Kharagpur (M)	WARD No.-0001	EB No.-000800	682	248	137
801757	Kharagpur (M)	WARD No.-0001	EB No.-000900	596	56	19
801757	Kharagpur (M)	WARD No.-0001	EB No.-001000	284	-	-
801757	Kharagpur (M)	WARD No.-0001	EB No.-001100	536	58	5
801757	Kharagpur (M)	WARD No.-0001	EB No.-001200	445	20	-
801757	Kharagpur (M)	WARD No.-0001	EB No.-001300	701	67	29
801757	Kharagpur (M)	WARD No.-0002	EB No.-001400	628	-	-
801757	Kharagpur (M)	WARD No.-0002	EB No.-001500	628	22	-
801757	Kharagpur (M)	WARD No.-0002	EB No.-001600	461	45	3
801757	Kharagpur (M)	WARD No.-0002	EB No.-001700	688	-	-
801757	Kharagpur (M)	WARD No.-0002	EB No.-0018 SUB-EB No.01	648	9	-
801757	Kharagpur (M)	WARD No.-0002	EB No.-0018 SUB-EB No.02	664	-	-
801757	Kharagpur (M)	WARD No.-0002	EB No.-001900	621	39	5
801757	Kharagpur (M)	WARD No.-0002	EB No.-002000	677	68	6
801757	Kharagpur (M)	WARD No.-0002	EB No.-002100	445	84	15
801757	Kharagpur (M)	WARD No.-0002	EB No.-002200	858	24	120
801757	Kharagpur (M)	WARD No.-0002	EB No.-002300	518	41	-
801757	Kharagpur (M)	WARD No.-0003	EB No.-002400	930	1	5
801757	Kharagpur (M)	WARD No.-0003	EB No.-002500	886	22	8
801757	Kharagpur (M)	WARD No.-0003	EB No.-0026 SUB-EB No.01	482	-	-
801757	Kharagpur (M)	WARD No.-0003	EB No.-0026 SUB-EB No.02	412	1	6
801757	Kharagpur (M)	WARD No.-0003	EB No.-002700	558	-	-
801757	Kharagpur (M)	WARD No.-0003	EB No.-002800	603	42	-
801757	Kharagpur (M)	WARD No.-0003	EB No.-002900	322	52	15
801757	Kharagpur (M)	WARD No.-0003	EB No.-003000	633	-	-
801757	Kharagpur (M)	WARD No.-0003	EB No.-003100	867	-	-
801757	Kharagpur (M)	WARD No.-0003	EB No.-003200	554	-	-
801757	Kharagpur (M)	WARD No.-0004	EB No.-003300	353	-	-
801757	Kharagpur (M)	WARD No.-0004	EB No.-003400	501	-	-
801757	Kharagpur (M)	WARD No.-0004	EB No.-0035 SUB-EB No.01	745	-	-
801757	Kharagpur (M)	WARD No.-0004	EB No.-0035 SUB-EB No.02	448	-	-
801757	Kharagpur (M)	WARD No.-0004	EB No.-003600	433	-	-
801757	Kharagpur (M)	WARD No.-0004	EB No.-003700	570	-	-
801757	Kharagpur (M)	WARD No.-0004	EB No.-003800	532	20	-
801757	Kharagpur (M)	WARD No.-0004	EB No.-003900	796	-	-
801757	Kharagpur (M)	WARD No.-0004	EB No.-0040 SUB-EB No.01	699	-	6
801757	Kharagpur (M)	WARD No.-0004	EB No.-0040 SUB-EB No.02	490	-	-
801757	Kharagpur (M)	WARD No.-0004	EB No.-004100	580	-	-
801757	Kharagpur (M)	WARD No.-0004	EB No.-004200	915	-	-
801757	Kharagpur (M)	WARD No.-0004	EB No.-004300	456	-	-
801757	Kharagpur (M)	WARD No.-0004	EB No.-004400	630	-	6
801757	Kharagpur (M)	WARD No.-0004	EB No.-004500	533	-	-
801757	Kharagpur (M)	WARD No.-0004	EB No.-004600	637	-	-
801757	Kharagpur (M)	WARD No.-0004	EB No.-0047 SUB-EB No.01	507	-	-
801757	Kharagpur (M)	WARD No.-0004	EB No.-0047 SUB-EB No.02	632	-	-

APPENDIX TO DISTRICT PRIMARY CENSUS ABSTRACT
TOTAL, SCHEDULED CASTES AND SCHEDULED TRIBES POPULATION - URBAN BLOCK WISE

Location Code	Name of Town	Name of Ward	Boundaries of Urban Block / EB Number	Total Population	Scheduled Castes Population	Scheduled Tribes Population
1	2	3	4	5	6	7
801757	Kharagpur (M)	WARD No.-0004	EB No.-004800	646	-	-
801757	Kharagpur (M)	WARD No.-0004	EB No.-004900	1098	-	-
801757	Kharagpur (M)	WARD No.-0004	EB No.-005000	748	-	-
801757	Kharagpur (M)	WARD No.-0004	EB No.-005100	712	23	-
801757	Kharagpur (M)	WARD No.-0004	EB No.-040800	593	-	-
801757	Kharagpur (M)	WARD No.-0005	EB No.-005200	526	209	9
801757	Kharagpur (M)	WARD No.-0005	EB No.-005300	726	38	-
801757	Kharagpur (M)	WARD No.-0005	EB No.-005400	546	8	4
801757	Kharagpur (M)	WARD No.-0005	EB No.-005500	882	-	-
801757	Kharagpur (M)	WARD No.-0005	EB No.-005600	770	-	-
801757	Kharagpur (M)	WARD No.-0005	EB No.-005700	526	-	-
801757	Kharagpur (M)	WARD No.-0005	EB No.-005800	827	23	17
801757	Kharagpur (M)	WARD No.-0005	EB No.-005900	667	99	146
801757	Kharagpur (M)	WARD No.-0005	EB No.-006000	605	141	67
801757	Kharagpur (M)	WARD No.-0005	EB No.-006100	751	83	-
801757	Kharagpur (M)	WARD No.-0005	EB No.-006200	945	-	-
801757	Kharagpur (M)	WARD No.-0005	EB No.-006300	602	-	-
801757	Kharagpur (M)	WARD No.-0005	EB No.-044800	403	-	-
801757	Kharagpur (M)	WARD No.-0006	EB No.-006400	708	3	-
801757	Kharagpur (M)	WARD No.-0006	EB No.-006500	947	-	3
801757	Kharagpur (M)	WARD No.-0006	EB No.-006600	672	14	-
801757	Kharagpur (M)	WARD No.-0006	EB No.-006700	427	289	-
801757	Kharagpur (M)	WARD No.-0006	EB No.-006800	334	184	-
801757	Kharagpur (M)	WARD No.-0006	EB No.-006900	428	-	-
801757	Kharagpur (M)	WARD No.-0006	EB No.-007000	907	191	4
801757	Kharagpur (M)	WARD No.-0006	EB No.-007100	482	204	6
801757	Kharagpur (M)	WARD No.-0006	EB No.-007200	564	166	4
801757	Kharagpur (M)	WARD No.-0006	EB No.-007300	324	44	-
801757	Kharagpur (M)	WARD No.-0006	EB No.-007400	650	182	7
801757	Kharagpur (M)	WARD No.-0007	EB No.-007500	471	52	6
801757	Kharagpur (M)	WARD No.-0007	EB No.-007600	760	34	40
801757	Kharagpur (M)	WARD No.-0007	EB No.-007700	1122	113	113
801757	Kharagpur (M)	WARD No.-0007	EB No.-007800	627	144	90
801757	Kharagpur (M)	WARD No.-0007	EB No.-007900	771	67	66
801757	Kharagpur (M)	WARD No.-0007	EB No.-008000	794	118	4
801757	Kharagpur (M)	WARD No.-0007	EB No.-008100	404	288	-
801757	Kharagpur (M)	WARD No.-0007	EB No.-008200	482	59	-
801757	Kharagpur (M)	WARD No.-0007	EB No.-008300	806	33	-
801757	Kharagpur (M)	WARD No.-0008	EB No.-008400	693	38	170
801757	Kharagpur (M)	WARD No.-0008	EB No.-008500	813	30	24
801757	Kharagpur (M)	WARD No.-0008	EB No.-008600	671	17	-
801757	Kharagpur (M)	WARD No.-0008	EB No.-008700	481	46	4
801757	Kharagpur (M)	WARD No.-0008	EB No.-008800	453	-	6
801757	Kharagpur (M)	WARD No.-0008	EB No.-008900	422	-	6
801757	Kharagpur (M)	WARD No.-0008	EB No.-009000	481	64	1

APPENDIX TO DISTRICT PRIMARY CENSUS ABSTRACT
TOTAL, SCHEDULED CASTES AND SCHEDULED TRIBES POPULATION - URBAN BLOCK WISE

Location Code	Name of Town	Name of Ward	Boundaries of Urban Block / EB Number	Total Population	Scheduled Castes Population	Scheduled Tribes Population
1	2	3	4	5	6	7
801757	Kharagpur (M)	WARD No.-0008	EB No.-009100	411	2	-
801757	Kharagpur (M)	WARD No.-0008	EB No.-009200	501	-	1
801757	Kharagpur (M)	WARD No.-0008	EB No.-009300	448	13	2
801757	Kharagpur (M)	WARD No.-0008	EB No.-009400	510	-	4
801757	Kharagpur (M)	WARD No.-0008	EB No.-009500	344	1	-
801757	Kharagpur (M)	WARD No.-0009	EB No.-009600	366	13	-
801757	Kharagpur (M)	WARD No.-0009	EB No.-009700	436	2	-
801757	Kharagpur (M)	WARD No.-0009	EB No.-009800	801	-	3
801757	Kharagpur (M)	WARD No.-0009	EB No.-009900	407	25	13
801757	Kharagpur (M)	WARD No.-0009	EB No.-010000	678	70	3
801757	Kharagpur (M)	WARD No.-0009	EB No.-010100	424	68	7
801757	Kharagpur (M)	WARD No.-0009	EB No.-010200	643	145	14
801757	Kharagpur (M)	WARD No.-0009	EB No.-010300	531	78	-
801757	Kharagpur (M)	WARD No.-0009	EB No.-010400	973	152	5
801757	Kharagpur (M)	WARD No.-0009	EB No.-010500	653	51	22
801757	Kharagpur (M)	WARD No.-0009	EB No.-010600	561	12	7
801757	Kharagpur (M)	WARD No.-0009	EB No.-043200	449	-	-
801757	Kharagpur (M)	WARD No.-0010	EB No.-010700	585	39	178
801757	Kharagpur (M)	WARD No.-0010	EB No.-010800	702	60	11
801757	Kharagpur (M)	WARD No.-0010	EB No.-010900	407	-	-
801757	Kharagpur (M)	WARD No.-0010	EB No.-011000	618	134	23
801757	Kharagpur (M)	WARD No.-0010	EB No.-011100	406	23	-
801757	Kharagpur (M)	WARD No.-0010	EB No.-011200	666	52	22
801757	Kharagpur (M)	WARD No.-0010	EB No.-0113 SUB-EB No.01	562	-	-
801757	Kharagpur (M)	WARD No.-0010	EB No.-0113 SUB-EB No.02	495	60	-
801757	Kharagpur (M)	WARD No.-0010	EB No.-011400	812	111	111
801757	Kharagpur (M)	WARD No.-0010	EB No.-011500	532	29	10
801757	Kharagpur (M)	WARD No.-0010	EB No.-011600	1021	86	1
801757	Kharagpur (M)	WARD No.-0010	EB No.-045600	600	200	86
801757	Kharagpur (M)	WARD No.-0011	EB No.-011700	692	136	-
801757	Kharagpur (M)	WARD No.-0011	EB No.-011800	298	-	-
801757	Kharagpur (M)	WARD No.-0011	EB No.-011900	831	-	-
801757	Kharagpur (M)	WARD No.-0011	EB No.-012000	679	11	-
801757	Kharagpur (M)	WARD No.-0011	EB No.-012100	747	251	38
801757	Kharagpur (M)	WARD No.-0011	EB No.-012200	549	-	-
801757	Kharagpur (M)	WARD No.-0011	EB No.-012300	452	20	7
801757	Kharagpur (M)	WARD No.-0011	EB No.-012400	869	18	14
801757	Kharagpur (M)	WARD No.-0011	EB No.-012500	640	57	11
801757	Kharagpur (M)	WARD No.-0011	EB No.-012600	521	42	158
801757	Kharagpur (M)	WARD No.-0011	EB No.-040000	756	251	118
801757	Kharagpur (M)	WARD No.-0012	EB No.-012700	853	42	6
801757	Kharagpur (M)	WARD No.-0012	EB No.-012800	925	42	8
801757	Kharagpur (M)	WARD No.-0012	EB No.-012900	795	7	3
801757	Kharagpur (M)	WARD No.-0012	EB No.-013000	738	115	-
801757	Kharagpur (M)	WARD No.-0012	EB No.-013100	212	13	-

APPENDIX TO DISTRICT PRIMARY CENSUS ABSTRACT
TOTAL, SCHEDULED CASTES AND SCHEDULED TRIBES POPULATION - URBAN BLOCK WISE

Location Code	Name of Town	Name of Ward	Boundaries of Urban Block / EB Number	Total Population	Scheduled Castes Population	Scheduled Tribes Population
1	2	3	4	5	6	7
801757	Kharagpur (M)	WARD No.-0012	EB No.-013200	533	81	108
801757	Kharagpur (M)	WARD No.-0012	EB No.-013300	545	46	-
801757	Kharagpur (M)	WARD No.-0012	EB No.-013400	336	19	18
801757	Kharagpur (M)	WARD No.-0012	EB No.-013500	700	-	-
801757	Kharagpur (M)	WARD No.-0012	EB No.-013600	632	-	12
801757	Kharagpur (M)	WARD No.-0012	EB No.-013700	460	26	-
801757	Kharagpur (M)	WARD No.-0012	EB No.-013800	756	-	-
801757	Kharagpur (M)	WARD No.-0012	EB No.-044000	439	3	70
801757	Kharagpur (M)	WARD No.-0012	EB No.-044900	258	35	31
801757	Kharagpur (M)	WARD No.-0013	EB No.-014500	496	-	-
801757	Kharagpur (M)	WARD No.-0014	EB No.-015100	992	-	-
801757	Kharagpur (M)	WARD No.-0014	EB No.-015200	449	38	-
801757	Kharagpur (M)	WARD No.-0014	EB No.-015300	301	7	-
801757	Kharagpur (M)	WARD No.-0014	EB No.-015400	374	31	7
801757	Kharagpur (M)	WARD No.-0014	EB No.-015500	430	-	-
801757	Kharagpur (M)	WARD No.-0014	EB No.-015600	637	84	7
801757	Kharagpur (M)	WARD No.-0014	EB No.-015700	617	13	2
801757	Kharagpur (M)	WARD No.-0014	EB No.-015800	632	-	-
801757	Kharagpur (M)	WARD No.-0014	EB No.-015900	638	11	-
801757	Kharagpur (M)	WARD No.-0014	EB No.-016000	394	57	1
801757	Kharagpur (M)	WARD No.-0016	EB No.-017400	767	18	5
801757	Kharagpur (M)	WARD No.-0016	EB No.-017500	584	56	-
801757	Kharagpur (M)	WARD No.-0016	EB No.-017600	724	85	29
801757	Kharagpur (M)	WARD No.-0016	EB No.-017700	647	35	7
801757	Kharagpur (M)	WARD No.-0016	EB No.-017800	1050	48	5
801757	Kharagpur (M)	WARD No.-0016	EB No.-017900	398	19	-
801757	Kharagpur (M)	WARD No.-0016	EB No.-018000	899	34	6
801757	Kharagpur (M)	WARD No.-0016	EB No.-018100	495	-	11
801757	Kharagpur (M)	WARD No.-0016	EB No.-018200	300	14	3
801757	Kharagpur (M)	WARD No.-0016	EB No.-045800	556	70	14
801757	Kharagpur (M)	WARD No.-0017	EB No.-018300	691	33	5
801757	Kharagpur (M)	WARD No.-0017	EB No.-018400	609	37	-
801757	Kharagpur (M)	WARD No.-0017	EB No.-018500	547	-	4
801757	Kharagpur (M)	WARD No.-0017	EB No.-018600	970	14	46
801757	Kharagpur (M)	WARD No.-0017	EB No.-018700	751	28	-
801757	Kharagpur (M)	WARD No.-0017	EB No.-018800	645	19	-
801757	Kharagpur (M)	WARD No.-0017	EB No.-018900	449	-	-
801757	Kharagpur (M)	WARD No.-0017	EB No.-019000	535	-	-
801757	Kharagpur (M)	WARD No.-0017	EB No.-019100	428	22	-
801757	Kharagpur (M)	WARD No.-0017	EB No.-019200	852	83	-
801757	Kharagpur (M)	WARD No.-0017	EB No.-042100	633	54	-
801757	Kharagpur (M)	WARD No.-0019	EB No.-020800	106	-	-
801757	Kharagpur (M)	WARD No.-0019	EB No.-020900	847	37	9
801757	Kharagpur (M)	WARD No.-0019	EB No.-021000	575	22	6
801757	Kharagpur (M)	WARD No.-0019	EB No.-021100	629	23	13

APPENDIX TO DISTRICT PRIMARY CENSUS ABSTRACT
TOTAL, SCHEDULED CASTES AND SCHEDULED TRIBES POPULATION - URBAN BLOCK WISE

Location Code	Name of Town	Name of Ward	Boundaries of Urban Block / EB Number	Total Population	Scheduled Castes Population	Scheduled Tribes Population
1	2	3	4	5	6	7
801757	Kharagpur (M)	WARD No.-0019	EB No.-021200	672	30	40
801757	Kharagpur (M)	WARD No.-0019	EB No.-021300	685	-	-
801757	Kharagpur (M)	WARD No.-0019	EB No.-021400	758	28	5
801757	Kharagpur (M)	WARD No.-0019	EB No.-021500	410	17	-
801757	Kharagpur (M)	WARD No.-0019	EB No.-021600	441	-	-
801757	Kharagpur (M)	WARD No.-0019	EB No.-021700	686	16	-
801757	Kharagpur (M)	WARD No.-0019	EB No.-021800	524	3	-
801757	Kharagpur (M)	WARD No.-0019	EB No.-021900	553	11	-
801757	Kharagpur (M)	WARD No.-0023	EB No.-025600	686	8	4
801757	Kharagpur (M)	WARD No.-0023	EB No.-025700	609	172	16
801757	Kharagpur (M)	WARD No.-0023	EB No.-025800	935	273	26
801757	Kharagpur (M)	WARD No.-0023	EB No.-025900	430	51	14
801757	Kharagpur (M)	WARD No.-0023	EB No.-026000	654	21	3
801757	Kharagpur (M)	WARD No.-0023	EB No.-026100	444	23	-
801757	Kharagpur (M)	WARD No.-0023	EB No.-026200	629	10	-
801757	Kharagpur (M)	WARD No.-0023	EB No.-026300	730	18	-
801757	Kharagpur (M)	WARD No.-0023	EB No.-026400	251	17	9
801757	Kharagpur (M)	WARD No.-0023	EB No.-026500	670	8	-
801757	Kharagpur (M)	WARD No.-0023	EB No.-026600	796	45	62
801757	Kharagpur (M)	WARD No.-0023	EB No.-026700	566	20	52
801757	Kharagpur (M)	WARD No.-0024	EB No.-026800	741	37	2
801757	Kharagpur (M)	WARD No.-0024	EB No.-026900	664	142	-
801757	Kharagpur (M)	WARD No.-0024	EB No.-027000	622	24	-
801757	Kharagpur (M)	WARD No.-0024	EB No.-027100	993	131	1
801757	Kharagpur (M)	WARD No.-0024	EB No.-027200	525	-	-
801757	Kharagpur (M)	WARD No.-0024	EB No.-027300	599	-	122
801757	Kharagpur (M)	WARD No.-0024	EB No.-027400	609	5	87
801757	Kharagpur (M)	WARD No.-0024	EB No.-027500	474	147	-
801757	Kharagpur (M)	WARD No.-0024	EB No.-027600	650	62	-
801757	Kharagpur (M)	WARD No.-0024	EB No.-027700	627	3	-
801757	Kharagpur (M)	WARD No.-0024	EB No.-027800	317	37	1
801757	Kharagpur (M)	WARD No.-0024	EB No.-027900	541	-	-
801757	Kharagpur (M)	WARD No.-0024	EB No.-028000	549	-	-
801757	Kharagpur (M)	WARD No.-0024	EB No.-028100	420	29	3
801757	Kharagpur (M)	WARD No.-0024	EB No.-028200	632	-	22
801757	Kharagpur (M)	WARD No.-0024	EB No.-028300	765	93	288
801757	Kharagpur (M)	WARD No.-0024	EB No.-028400	731	38	133
801757	Kharagpur (M)	WARD No.-0024	EB No.-045400	529	51	-
801757	Kharagpur (M)	WARD No.-0025	EB No.-028500	865	124	7
801757	Kharagpur (M)	WARD No.-0025	EB No.-028600	502	28	28
801757	Kharagpur (M)	WARD No.-0025	EB No.-028700	412	46	17
801757	Kharagpur (M)	WARD No.-0025	EB No.-028800	398	55	9
801757	Kharagpur (M)	WARD No.-0025	EB No.-028900	852	28	43
801757	Kharagpur (M)	WARD No.-0025	EB No.-029000	445	14	109
801757	Kharagpur (M)	WARD No.-0025	EB No.-029100	246	105	4

APPENDIX TO DISTRICT PRIMARY CENSUS ABSTRACT
TOTAL, SCHEDULED CASTES AND SCHEDULED TRIBES POPULATION - URBAN BLOCK WISE

Location Code	Name of Town	Name of Ward	Boundaries of Urban Block / EB Number	Total Population	Scheduled Castes Population	Scheduled Tribes Population
1	2	3	4	5	6	7
801757	Kharagpur (M)	WARD No.-0025	EB No.-029200	675	78	22
801757	Kharagpur (M)	WARD No.-0025	EB No.-029300	444	59	42
801757	Kharagpur (M)	WARD No.-0025	EB No.-029400	574	56	25
801757	Kharagpur (M)	WARD No.-0025	EB No.-029500	463	58	-
801757	Kharagpur (M)	WARD No.-0025	EB No.-029600	430	-	58
801757	Kharagpur (M)	WARD No.-0025	EB No.-029700	756	67	58
801757	Kharagpur (M)	WARD No.-0025	EB No.-029800	868	137	3
801757	Kharagpur (M)	WARD No.-0025	EB No.-041800	327	36	6
801757	Kharagpur (M)	WARD No.-0025	EB No.-041900	698	137	179
801757	Kharagpur (M)	WARD No.-0025	EB No.-042000	582	57	-
801757	Kharagpur (M)	WARD No.-0025	EB No.-043300	767	13	1
801757	Kharagpur (M)	WARD No.-0025	EB No.-043400	705	123	148
801757	Kharagpur (M)	WARD No.-0027	EB No.-044100	691	194	76
801757	Kharagpur (M)	WARD No.-0028	EB No.-032400	630	97	19
801757	Kharagpur (M)	WARD No.-0028	EB No.-032500	582	304	4
801757	Kharagpur (M)	WARD No.-0028	EB No.-032600	644	144	13
801757	Kharagpur (M)	WARD No.-0028	EB No.-0327 SUB-EB No.01	764	690	5
801757	Kharagpur (M)	WARD No.-0028	EB No.-0327 SUB-EB No.02	527	79	8
801757	Kharagpur (M)	WARD No.-0028	EB No.-032800	768	14	16
801757	Kharagpur (M)	WARD No.-0028	EB No.-0329 SUB-EB No.01	675	67	40
801757	Kharagpur (M)	WARD No.-0028	EB No.-0329 SUB-EB No.02	334	8	-
801757	Kharagpur (M)	WARD No.-0028	EB No.-033000	436	40	36
801757	Kharagpur (M)	WARD No.-0028	EB No.-033100	446	63	75
801757	Kharagpur (M)	WARD No.-0028	EB No.-033200	712	126	54
801757	Kharagpur (M)	WARD No.-0028	EB No.-033300	493	22	3
801757	Kharagpur (M)	WARD No.-0028	EB No.-033400	704	-	-
801757	Kharagpur (M)	WARD No.-0028	EB No.-046000	557	115	25
801757	Kharagpur (M)	WARD No.-0029	EB No.-033500	712	184	-
801757	Kharagpur (M)	WARD No.-0029	EB No.-033600	560	37	6
801757	Kharagpur (M)	WARD No.-0029	EB No.-033700	363	331	1
801757	Kharagpur (M)	WARD No.-0029	EB No.-033800	851	549	17
801757	Kharagpur (M)	WARD No.-0029	EB No.-033900	638	484	-
801757	Kharagpur (M)	WARD No.-0029	EB No.-034000	261	32	30
801757	Kharagpur (M)	WARD No.-0029	EB No.-034100	722	482	73
801757	Kharagpur (M)	WARD No.-0029	EB No.-034200	597	282	278
801757	Kharagpur (M)	WARD No.-0029	EB No.-034300	547	20	103
801757	Kharagpur (M)	WARD No.-0029	EB No.-034400	298	-	101
801757	Kharagpur (M)	WARD No.-0029	EB No.-034500	406	-	145
801757	Kharagpur (M)	WARD No.-0029	EB No.-034600	703	89	59
801757	Kharagpur (M)	WARD No.-0029	EB No.-034700	743	492	47
801757	Kharagpur (M)	WARD No.-0029	EB No.-045200	569	216	153
801757	Kharagpur (M)	WARD No.-0030	EB No.-034800	789	124	45
801757	Kharagpur (M)	WARD No.-0030	EB No.-034900	510	28	-
801757	Kharagpur (M)	WARD No.-0030	EB No.-035000	497	17	-
801757	Kharagpur (M)	WARD No.-0030	EB No.-035100	437	-	-

APPENDIX TO DISTRICT PRIMARY CENSUS ABSTRACT
TOTAL, SCHEDULED CASTES AND SCHEDULED TRIBES POPULATION - URBAN BLOCK WISE

Location Code	Name of Town	Name of Ward	Boundaries of Urban Block / EB Number	Total Population	Scheduled Castes Population	Scheduled Tribes Population
1	2	3	4	5	6	7
801757	Kharagpur (M)	WARD No.-0030	EB No.-035200	387	49	11
801757	Kharagpur (M)	WARD No.-0030	EB No.-035300	1745	32	-
801757	Kharagpur (M)	WARD No.-0030	EB No.-035400	3297	-	-
801757	Kharagpur (M)	WARD No.-0030	EB No.-035500	565	8	1
801757	Kharagpur (M)	WARD No.-0030	EB No.-035600	753	-	-
801757	Kharagpur (M)	WARD No.-0030	EB No.-035700	924	-	-
801757	Kharagpur (M)	WARD No.-0030	EB No.-035800	368	7	3
801757	Kharagpur (M)	WARD No.-0030	EB No.-035900	169	-	-
801757	Kharagpur (M)	WARD No.-0030	EB No.-043500	637	7	-
801757	Kharagpur (M)	WARD No.-0031	EB No.-036000	716	45	-
801757	Kharagpur (M)	WARD No.-0031	EB No.-036100	617	45	31
801757	Kharagpur (M)	WARD No.-0031	EB No.-036200	626	152	46
801757	Kharagpur (M)	WARD No.-0031	EB No.-036300	738	38	13
801757	Kharagpur (M)	WARD No.-0031	EB No.-036400	590	50	7
801757	Kharagpur (M)	WARD No.-0031	EB No.-036500	139	5	19
801757	Kharagpur (M)	WARD No.-0031	EB No.-036600	648	63	95
801757	Kharagpur (M)	WARD No.-0031	EB No.-036700	492	-	-
801757	Kharagpur (M)	WARD No.-0031	EB No.-039400	362	10	101
801757	Kharagpur (M)	WARD No.-0031	EB No.-045000	428	30	-
801757	Kharagpur (M)	WARD No.-0032	EB No.-020300	444	22	81
801757	Kharagpur (M)	WARD No.-0032	EB No.-036800	898	60	19
801757	Kharagpur (M)	WARD No.-0032	EB No.-036900	765	267	100
801757	Kharagpur (M)	WARD No.-0032	EB No.-037000	755	85	11
801757	Kharagpur (M)	WARD No.-0032	EB No.-037100	633	46	3
801757	Kharagpur (M)	WARD No.-0032	EB No.-037200	690	76	7
801757	Kharagpur (M)	WARD No.-0032	EB No.-037300	674	41	43
801757	Kharagpur (M)	WARD No.-0032	EB No.-037400	710	137	203
801757	Kharagpur (M)	WARD No.-0032	EB No.-037500	669	-	269
801757	Kharagpur (M)	WARD No.-0032	EB No.-044400	502	161	159
801757	Kharagpur (M)	WARD No.-0032	EB No.-045700	716	162	91
801757	Kharagpur (M)	WARD No.-0033	EB No.-037600	520	5	-
801757	Kharagpur (M)	WARD No.-0033	EB No.-037700	617	-	-
801757	Kharagpur (M)	WARD No.-0033	EB No.-037800	755	48	4
801757	Kharagpur (M)	WARD No.-0033	EB No.-037900	646	10	3
801757	Kharagpur (M)	WARD No.-0033	EB No.-038000	569	73	-
801757	Kharagpur (M)	WARD No.-0033	EB No.-038100	723	41	-
801757	Kharagpur (M)	WARD No.-0033	EB No.-038200	863	119	27
801757	Kharagpur (M)	WARD No.-0033	EB No.-038300	340	63	23
801757	Kharagpur (M)	WARD No.-0033	EB No.-038400	561	38	-
801757	Kharagpur (M)	WARD No.-0033	EB No.-038500	412	8	27
801757	Kharagpur (M)	WARD No.-0033	EB No.-038600	782	182	3
801757	Kharagpur (M)	WARD No.-0033	EB No.-038700	735	39	-
801757	Kharagpur (M)	WARD No.-0033	EB No.-043600	681	85	-
801757	Kharagpur (M)	WARD No.-0034	EB No.-038800	668	25	9
801757	Kharagpur (M)	WARD No.-0034	EB No.-038900	289	21	108

APPENDIX TO DISTRICT PRIMARY CENSUS ABSTRACT
TOTAL, SCHEDULED CASTES AND SCHEDULED TRIBES POPULATION - URBAN BLOCK WISE

Location Code	Name of Town	Name of Ward	Boundaries of Urban Block / EB Number	Total Population	Scheduled Castes Population	Scheduled Tribes Population
1	2	3	4	5	6	7
801757	Kharagpur (M)	WARD No.-0034	EB No.-039000	348	30	-
801757	Kharagpur (M)	WARD No.-0034	EB No.-039100	673	117	-
801757	Kharagpur (M)	WARD No.-0034	EB No.-039200	482	31	7
801757	Kharagpur (M)	WARD No.-0034	EB No.-039300	640	81	22
801757	Kharagpur (M)	WARD No.-0034	EB No.-039500	563	24	-
801757	Kharagpur (M)	WARD No.-0034	EB No.-039600	1034	28	-
801757	Kharagpur (M)	WARD No.-0034	EB No.-039700	658	-	1
801757	Kharagpur (M)	WARD No.-0034	EB No.-039800	712	23	-
801757	Kharagpur (M)	WARD No.-0034	EB No.-039900	332	-	262
801757	Kharagpur (M)	WARD No.-0034	EB No.-045500	551	48	-
801757	Kharagpur (M)	WARD No.-0035	EB No.-040100	789	160	7
801757	Kharagpur (M)	WARD No.-0035	EB No.-040200	762	83	9
801757	Kharagpur (M)	WARD No.-0035	EB No.-040300	655	77	-
801757	Kharagpur (M)	WARD No.-0035	EB No.-040400	549	161	-
801757	Kharagpur (M)	WARD No.-0035	EB No.-040500	611	28	-
801757	Kharagpur (M)	WARD No.-0035	EB No.-040600	663	83	-
801757	Kharagpur (M)	WARD No.-0035	EB No.-040700	598	50	4

Primary Census Abstract for Scheduled Castes (SC)

PRIMARY CENSUS ABSTRACT

Location code number	District/ CD Block/ Town	Total/ Rural/ Urban	Number of households with SC as head	Total population (including institutional and houseless population)			Population in the age-group 0-6		
				Persons	Males	Females	Persons	Males	Females
				5	6	7	8	9	10
344	Paschim Medinipur - District	Total	2,46,625	11,28,269	5,70,125	5,58,144	1,44,769	73,419	71,350
		Rural	2,26,630	10,34,177	5,23,162	5,11,015	1,34,290	68,172	66,118
		Urban	19,995	94,092	46,963	47,129	10,479	5,247	5,232
0288	Binpur - II	Total	6,114	25,947	13,086	12,861	3,083	1,543	1,540
		Rural	5,785	24,439	12,338	12,101	2,919	1,467	1,452
		Urban	329	1,508	748	760	164	76	88
0289	Binpur - I	Total	8,590	39,064	19,705	19,359	5,074	2,585	2,489
		Rural	8,590	39,064	19,705	19,359	5,074	2,585	2,489
		Urban	-	-	-	-	-	-	-
0290	Garbeta - II	Total	8,118	39,301	19,761	19,540	5,180	2,639	2,541
		Rural	8,118	39,301	19,761	19,540	5,180	2,639	2,541
		Urban	-	-	-	-	-	-	-
0291	Garbeta - I	Total	11,426	55,133	27,693	27,440	7,352	3,730	3,622
		Rural	10,564	51,036	25,613	25,423	6,846	3,474	3,372
		Urban	862	4,097	2,080	2,017	506	256	250
0292	Garbeta - III	Total	5,381	26,004	13,110	12,894	3,270	1,635	1,635
		Rural	5,104	24,639	12,436	12,203	3,122	1,561	1,561
		Urban	277	1,365	674	691	148	74	74
0293	Chandrakona - I	Total	10,502	46,759	23,862	22,897	5,954	3,107	2,847
		Rural	10,502	46,759	23,862	22,897	5,954	3,107	2,847
		Urban	-	-	-	-	-	-	-
0294	Chandrakona - II	Total	8,132	37,330	18,811	18,519	5,070	2,559	2,511
		Rural	8,132	37,330	18,811	18,519	5,070	2,559	2,511
		Urban	-	-	-	-	-	-	-
0295	Ghatal	Total	15,170	72,243	36,866	35,377	9,666	4,882	4,784
		Rural	15,170	72,243	36,866	35,377	9,666	4,882	4,784
		Urban	-	-	-	-	-	-	-
0296	Daspur - I	Total	10,675	49,651	25,042	24,609	6,758	3,382	3,376
		Rural	10,675	49,651	25,042	24,609	6,758	3,382	3,376
		Urban	-	-	-	-	-	-	-
0297	Daspur - II	Total	6,420	29,922	15,165	14,757	3,767	1,978	1,789
		Rural	6,420	29,922	15,165	14,757	3,767	1,978	1,789
		Urban	-	-	-	-	-	-	-
0298	Keshpur	Total	18,068	89,726	45,748	43,978	12,465	6,339	6,126
		Rural	18,068	89,726	45,748	43,978	12,465	6,339	6,126
		Urban	-	-	-	-	-	-	-
0299	Salbani	Total	7,244	35,095	17,655	17,440	4,747	2,338	2,409
		Rural	7,244	35,095	17,655	17,440	4,747	2,338	2,409
		Urban	-	-	-	-	-	-	-
0300	Midnapore	Total	8,289	37,445	18,845	18,600	5,219	2,650	2,569
		Rural	8,289	37,445	18,845	18,600	5,219	2,650	2,569
		Urban	-	-	-	-	-	-	-
0301	Jhargram	Total	5,596	25,220	12,738	12,482	3,376	1,706	1,670
		Rural	5,596	25,220	12,738	12,482	3,376	1,706	1,670
		Urban	-	-	-	-	-	-	-
0302	Jamboni	Total	4,726	20,484	10,434	10,050	2,626	1,272	1,354
		Rural	4,726	20,484	10,434	10,050	2,626	1,272	1,354
		Urban	-	-	-	-	-	-	-
0303	Gopiballavpur - II	Total	6,991	32,553	16,461	16,092	4,124	2,059	2,065
		Rural	6,991	32,553	16,461	16,092	4,124	2,059	2,065
		Urban	-	-	-	-	-	-	-
0304	Gopiballavpur - I	Total	6,252	29,423	15,038	14,385	3,994	1,990	2,004
		Rural	6,252	29,423	15,038	14,385	3,994	1,990	2,004

PRIMARY CENSUS ABSTRACT

FOR SCHEDULED CASTES

Literates			Illiterates			Total workers			Total/ Rural/	District/	CD Block/ Town
Persons	Males	Females	Persons	Males	Females	Persons	Males	Females	Urban		
11	12	13	14	15	16	17	18	19	3		2
6,79,956	3,90,331	2,89,625	4,48,313	1,79,794	2,68,519	4,94,053	3,30,456	1,63,597	Total	Paschim Medinipur - District	
6,17,364	3,55,751	2,61,613	4,16,813	1,67,411	2,49,402	4,59,509	3,04,269	1,55,240	Rural		
62,592	34,580	28,012	31,500	12,383	19,117	34,544	26,187	8,357	Urban		
15,304	8,992	6,312	10,643	4,094	6,549	12,476	7,359	5,117	Total	Binpur - II	
14,413	8,471	5,942	10,026	3,867	6,159	11,814	6,949	4,865	Rural		
891	521	370	617	227	390	662	410	252	Urban		
20,265	12,195	8,070	18,799	7,510	11,289	18,716	11,084	7,632	Total	Binpur - I	
20,265	12,195	8,070	18,799	7,510	11,289	18,716	11,084	7,632	Rural		
-	-	-	-	-	-	-	-	-	Urban		
22,639	12,905	9,734	16,662	6,856	9,806	19,515	11,271	8,244	Total	Garbeta - II	
22,639	12,905	9,734	16,662	6,856	9,806	19,515	11,271	8,244	Rural		
-	-	-	-	-	-	-	-	-	Urban		
30,056	17,224	12,832	25,077	10,469	14,608	23,816	15,990	7,826	Total	Garbeta - I	
27,592	15,799	11,793	23,444	9,814	13,630	22,240	14,821	7,419	Rural		
2,464	1,425	1,039	1,633	655	978	1,576	1,169	407	Urban		
14,702	8,347	6,355	11,302	4,763	6,539	11,851	7,837	4,014	Total	Garbeta - III	
13,795	7,851	5,944	10,844	4,585	6,259	11,284	7,437	3,847	Rural		
907	496	411	458	178	280	567	400	167	Urban		
27,449	15,740	11,709	19,310	8,122	11,188	18,872	14,250	4,622	Total	Chandrakona - I	
27,449	15,740	11,709	19,310	8,122	11,188	18,872	14,250	4,622	Rural		
-	-	-	-	-	-	-	-	-	Urban		
21,042	11,982	9,060	16,288	6,829	9,459	15,123	10,998	4,125	Total	Chandrakona - II	
21,042	11,982	9,060	16,288	6,829	9,459	15,123	10,998	4,125	Rural		
-	-	-	-	-	-	-	-	-	Urban		
44,396	25,735	18,661	27,847	11,131	16,716	29,486	22,506	6,980	Total	Ghatal	
44,396	25,735	18,661	27,847	11,131	16,716	29,486	22,506	6,980	Rural		
-	-	-	-	-	-	-	-	-	Urban		
31,329	17,954	13,375	18,322	7,088	11,234	20,892	14,979	5,913	Total	Daspur - I	
31,329	17,954	13,375	18,322	7,088	11,234	20,892	14,979	5,913	Rural		
-	-	-	-	-	-	-	-	-	Urban		
18,938	10,574	8,364	10,984	4,591	6,393	11,882	9,089	2,793	Total	Daspur - II	
18,938	10,574	8,364	10,984	4,591	6,393	11,882	9,089	2,793	Rural		
-	-	-	-	-	-	-	-	-	Urban		
56,452	32,675	23,777	33,274	13,073	20,201	36,580	26,156	10,424	Total	Keshpur	
56,452	32,675	23,777	33,274	13,073	20,201	36,580	26,156	10,424	Rural		
-	-	-	-	-	-	-	-	-	Urban		
20,025	11,613	8,412	15,070	6,042	9,028	16,159	10,007	6,152	Total	Salbani	
20,025	11,613	8,412	15,070	6,042	9,028	16,159	10,007	6,152	Rural		
-	-	-	-	-	-	-	-	-	Urban		
20,586	12,042	8,544	16,859	6,803	10,056	17,121	10,676	6,445	Total	Midnapore	
20,586	12,042	8,544	16,859	6,803	10,056	17,121	10,676	6,445	Rural		
-	-	-	-	-	-	-	-	-	Urban		
13,484	7,939	5,545	11,736	4,799	6,937	12,363	7,346	5,017	Total	Jhargram	
13,484	7,939	5,545	11,736	4,799	6,937	12,363	7,346	5,017	Rural		
-	-	-	-	-	-	-	-	-	Urban		
11,798	7,066	4,732	8,686	3,368	5,318	9,486	5,887	3,599	Total	Jamboni	
11,798	7,066	4,732	8,686	3,368	5,318	9,486	5,887	3,599	Rural		
-	-	-	-	-	-	-	-	-	Urban		
17,416	10,405	7,011	15,137	6,056	9,081	14,183	9,153	5,030	Total	Gopiballavpur - II	
17,416	10,405	7,011	15,137	6,056	9,081	14,183	9,153	5,030	Rural		
-	-	-	-	-	-	-	-	-	Urban		
14,654	8,865	5,789	14,769	6,173	8,596	12,485	8,153	4,332	Total	Gopiballavpur - I	
14,654	8,865	5,789	14,769	6,173	8,596	12,485	8,153	4,332	Rural		

PRIMARY CENSUS ABSTRACT

Location code number	District/ CD Block/ Town	Total/ Rural/ Urban	Industrial category								
			Main workers			Cultivators			Agricultural labourers		
			Persons	Males	Females	Persons	Males	Females	Persons	Males	Females
1	2	3	20	21	22	23	24	25	26	27	28
344	Paschim Medinipur - District	Total	2,81,455	2,24,457	56,998	56,545	52,076	4,469	1,40,399	1,04,962	35,437
		Rural	2,54,875	2,02,898	51,977	55,526	51,110	4,416	1,35,723	1,01,005	34,718
		Urban	26,580	21,559	5,021	1,019	966	53	4,676	3,957	719
0288	Binpur - II	Total	3,841	2,872	969	471	390	81	1,845	1,314	531
		Rural	3,479	2,567	912	460	379	81	1,778	1,266	512
		Urban	362	305	57	11	11	-	67	48	19
0289	Binpur - I	Total	8,280	6,149	2,131	1,388	1,228	160	5,355	3,786	1,569
		Rural	8,280	6,149	2,131	1,388	1,228	160	5,355	3,786	1,569
		Urban	-	-	-	-	-	-	-	-	-
0290	Garbeta - II	Total	11,588	7,881	3,707	1,465	1,289	176	8,597	5,402	3,195
		Rural	11,588	7,881	3,707	1,465	1,289	176	8,597	5,402	3,195
		Urban	-	-	-	-	-	-	-	-	-
0291	Garbeta - I	Total	13,993	11,141	2,852	2,264	2,043	221	8,308	6,272	2,036
		Rural	13,146	10,455	2,691	2,207	1,989	218	8,129	6,102	2,027
		Urban	847	686	161	57	54	3	179	170	9
0292	Garbeta - III	Total	7,972	6,029	1,943	1,216	1,153	63	4,870	3,328	1,542
		Rural	7,473	5,665	1,808	1,215	1,152	63	4,662	3,213	1,449
		Urban	499	364	135	1	1	-	208	115	93
0293	Chandrakona - I	Total	11,530	9,804	1,726	2,364	2,247	117	7,380	6,245	1,135
		Rural	11,530	9,804	1,726	2,364	2,247	117	7,380	6,245	1,135
		Urban	-	-	-	-	-	-	-	-	-
0294	Chandrakona - II	Total	9,049	7,451	1,598	1,950	1,889	61	6,202	4,871	1,331
		Rural	9,049	7,451	1,598	1,950	1,889	61	6,202	4,871	1,331
		Urban	-	-	-	-	-	-	-	-	-
0295	Ghatal	Total	18,841	17,186	1,655	4,532	4,367	165	8,606	7,897	709
		Rural	18,841	17,186	1,655	4,532	4,367	165	8,606	7,897	709
		Urban	-	-	-	-	-	-	-	-	-
0296	Daspur - I	Total	14,000	11,802	2,198	4,081	3,668	413	5,266	4,184	1,082
		Rural	14,000	11,802	2,198	4,081	3,668	413	5,266	4,184	1,082
		Urban	-	-	-	-	-	-	-	-	-
0297	Daspur - II	Total	8,220	7,195	1,025	1,614	1,507	107	2,553	2,024	529
		Rural	8,220	7,195	1,025	1,614	1,507	107	2,553	2,024	529
		Urban	-	-	-	-	-	-	-	-	-
0298	Keshpur	Total	22,604	19,435	3,169	9,304	8,685	619	10,659	8,714	1,945
		Rural	22,604	19,435	3,169	9,304	8,685	619	10,659	8,714	1,945
		Urban	-	-	-	-	-	-	-	-	-
0299	Salbani	Total	8,588	6,492	2,096	1,370	1,235	135	4,896	3,569	1,327
		Rural	8,588	6,492	2,096	1,370	1,235	135	4,896	3,569	1,327
		Urban	-	-	-	-	-	-	-	-	-
0300	Midnapore	Total	11,249	8,042	3,207	1,367	1,204	163	6,435	4,270	2,165
		Rural	11,249	8,042	3,207	1,367	1,204	163	6,435	4,270	2,165
		Urban	-	-	-	-	-	-	-	-	-
0301	Jhargram	Total	5,669	4,350	1,319	743	672	71	3,046	2,154	892
		Rural	5,669	4,350	1,319	743	672	71	3,046	2,154	892
		Urban	-	-	-	-	-	-	-	-	-
0302	Jamboni	Total	3,176	2,508	668	304	282	22	1,364	980	384
		Rural	3,176	2,508	668	304	282	22	1,364	980	384
		Urban	-	-	-	-	-	-	-	-	-
0303	Gopiballavpur - II	Total	7,187	5,431	1,756	1,297	1,187	110	4,506	3,155	1,351
		Rural	7,187	5,431	1,756	1,297	1,187	110	4,506	3,155	1,351
		Urban	-	-	-	-	-	-	-	-	-
0304	Gopiballavpur - I	Total	6,922	5,506	1,416	1,274	1,177	97	4,366	3,262	1,104
		Rural	6,922	5,506	1,416	1,274	1,177	97	4,366	3,262	1,104

PRIMARY CENSUS ABSTRACT

FOR SCHEDULED CASTES

of main workers

Household industry workers			Other workers			Marginal workers			Total/ Rural/ Urban	District/ CD Block/ Town
Persons	Males	Females	Persons	Males	Females	Persons	Males	Females	3	2
29	30	31	32	33	34	35	36	37		
12,376	8,581	3,795	72,135	58,838	13,297	2,12,598	1,05,999	1,06,599	Total	Paschim Medinipur - District
11,819	8,207	3,612	51,807	42,576	9,231	2,04,634	1,01,371	1,03,263	Rural	
557	374	183	20,328	16,262	4,066	7,964	4,628	3,336	Urban	
268	199	69	1,257	969	288	8,635	4,487	4,148	Total	Binpur - II
256	187	69	985	735	250	8,335	4,382	3,953	Rural	
12	12	-	272	234	38	300	105	195	Urban	
396	265	131	1,141	870	271	10,436	4,935	5,501	Total	Binpur - I
396	265	131	1,141	870	271	10,436	4,935	5,501	Rural	
-	-	-	-	-	-	-	-	-	Urban	
152	117	35	1,374	1,073	301	7,927	3,390	4,537	Total	Garbeta - II
152	117	35	1,374	1,073	301	7,927	3,390	4,537	Rural	
-	-	-	-	-	-	-	-	-	Urban	
183	136	47	3,238	2,690	548	9,823	4,849	4,974	Total	Garbeta - I
162	121	41	2,648	2,243	405	9,094	4,366	4,728	Rural	
21	15	6	590	447	143	729	483	246	Urban	
136	88	48	1,750	1,460	290	3,879	1,808	2,071	Total	Garbeta - III
128	82	46	1,468	1,218	250	3,811	1,772	2,039	Rural	
8	6	2	282	242	40	68	36	32	Urban	
525	387	138	1,261	925	336	7,342	4,446	2,896	Total	Chandrakona - I
525	387	138	1,261	925	336	7,342	4,446	2,896	Rural	
-	-	-	-	-	-	-	-	-	Urban	
236	167	69	661	524	137	6,074	3,547	2,527	Total	Chandrakona - II
236	167	69	661	524	137	6,074	3,547	2,527	Rural	
-	-	-	-	-	-	-	-	-	Urban	
1,207	976	231	4,496	3,946	550	10,645	5,320	5,325	Total	Ghatal
1,207	976	231	4,496	3,946	550	10,645	5,320	5,325	Rural	
-	-	-	-	-	-	-	-	-	Urban	
1,428	1,164	264	3,225	2,786	439	6,892	3,177	3,715	Total	Daspur - I
1,428	1,164	264	3,225	2,786	439	6,892	3,177	3,715	Rural	
-	-	-	-	-	-	-	-	-	Urban	
430	375	55	3,623	3,289	334	3,662	1,894	1,768	Total	Daspur - II
430	375	55	3,623	3,289	334	3,662	1,894	1,768	Rural	
-	-	-	-	-	-	-	-	-	Urban	
712	572	140	1,929	1,464	465	13,976	6,721	7,255	Total	Keshpur
712	572	140	1,929	1,464	465	13,976	6,721	7,255	Rural	
-	-	-	-	-	-	-	-	-	Urban	
262	175	87	2,060	1,513	547	7,571	3,515	4,056	Total	Salbani
262	175	87	2,060	1,513	547	7,571	3,515	4,056	Rural	
-	-	-	-	-	-	-	-	-	Urban	
574	280	294	2,873	2,288	585	5,872	2,634	3,238	Total	Midnapore
574	280	294	2,873	2,288	585	5,872	2,634	3,238	Rural	
-	-	-	-	-	-	-	-	-	Urban	
272	174	98	1,608	1,350	258	6,694	2,996	3,698	Total	Jhargram
272	174	98	1,608	1,350	258	6,694	2,996	3,698	Rural	
-	-	-	-	-	-	-	-	-	Urban	
134	85	49	1,374	1,161	213	6,310	3,379	2,931	Total	Jamboni
134	85	49	1,374	1,161	213	6,310	3,379	2,931	Rural	
-	-	-	-	-	-	-	-	-	Urban	
247	159	88	1,137	930	207	6,996	3,722	3,274	Total	Gopiballavpur - II
247	159	88	1,137	930	207	6,996	3,722	3,274	Rural	
-	-	-	-	-	-	-	-	-	Urban	
253	211	42	1,029	856	173	5,563	2,647	2,916	Total	Gopiballavpur - I
253	211	42	1,029	856	173	5,563	2,647	2,916	Rural	

PRIMARY CENSUS ABSTRACT

Location code number	District/ CD Block/ Town	Total/ Rural/ Urban	Industrial category of								
			Cultivators			Agricultural labourers			Household industry workers		
			Persons	Males	Females	Persons	Males	Females	Persons	Males	Females
1	2	3	38	39	40	41	42	43	44	45	46
344	Paschim Medinipur - District	Total	18,648	10,702	7,946	1,51,533	75,599	75,934	14,033	4,107	9,926
		Rural	18,410	10,575	7,835	1,48,738	73,945	74,793	13,521	3,926	9,595
		Urban	238	127	111	2,795	1,654	1,141	512	181	331
0288	Binpur - II	Total	525	367	158	6,744	3,416	3,328	535	258	277
		Rural	523	365	158	6,521	3,352	3,169	528	256	272
		Urban	2	2	-	223	64	159	7	2	5
0289	Binpur - I	Total	388	255	133	8,423	3,872	4,551	301	96	205
		Rural	388	255	133	8,423	3,872	4,551	301	96	205
		Urban	-	-	-	-	-	-	-	-	-
0290	Garbeta - II	Total	396	217	179	6,725	2,775	3,950	328	111	217
		Rural	396	217	179	6,725	2,775	3,950	328	111	217
		Urban	-	-	-	-	-	-	-	-	-
0291	Garbeta - I	Total	502	300	202	7,896	3,888	4,008	350	67	283
		Rural	491	290	201	7,589	3,652	3,937	314	58	256
		Urban	11	10	1	307	236	71	36	9	27
0292	Garbeta - III	Total	361	239	122	2,605	1,149	1,456	354	92	262
		Rural	355	238	117	2,578	1,131	1,447	354	92	262
		Urban	6	1	5	27	18	9	-	-	-
0293	Chandrakona - I	Total	558	320	238	5,339	3,673	1,666	650	168	482
		Rural	558	320	238	5,339	3,673	1,666	650	168	482
		Urban	-	-	-	-	-	-	-	-	-
0294	Chandrakona - II	Total	229	161	68	5,074	3,122	1,952	278	61	217
		Rural	229	161	68	5,074	3,122	1,952	278	61	217
		Urban	-	-	-	-	-	-	-	-	-
0295	Ghatal	Total	1,181	580	601	7,143	3,573	3,570	845	379	466
		Rural	1,181	580	601	7,143	3,573	3,570	845	379	466
		Urban	-	-	-	-	-	-	-	-	-
0296	Daspur - I	Total	889	404	485	4,269	1,898	2,371	743	345	398
		Rural	889	404	485	4,269	1,898	2,371	743	345	398
		Urban	-	-	-	-	-	-	-	-	-
0297	Daspur - II	Total	512	218	294	1,527	803	724	215	81	134
		Rural	512	218	294	1,527	803	724	215	81	134
		Urban	-	-	-	-	-	-	-	-	-
0298	Keshpur	Total	2,536	1,437	1,099	9,342	4,453	4,889	528	232	296
		Rural	2,536	1,437	1,099	9,342	4,453	4,889	528	232	296
		Urban	-	-	-	-	-	-	-	-	-
0299	Salbani	Total	515	319	196	5,619	2,628	2,991	391	100	291
		Rural	515	319	196	5,619	2,628	2,991	391	100	291
		Urban	-	-	-	-	-	-	-	-	-
0300	Midnapore	Total	242	136	106	4,063	1,737	2,326	424	153	271
		Rural	242	136	106	4,063	1,737	2,326	424	153	271
		Urban	-	-	-	-	-	-	-	-	-
0301	Jhargram	Total	454	300	154	5,092	2,108	2,984	390	98	292
		Rural	454	300	154	5,092	2,108	2,984	390	98	292
		Urban	-	-	-	-	-	-	-	-	-
0302	Jamboni	Total	206	168	38	4,816	2,429	2,387	173	75	98
		Rural	206	168	38	4,816	2,429	2,387	173	75	98
		Urban	-	-	-	-	-	-	-	-	-
0303	Gopiballavpur - II	Total	403	314	89	5,496	2,860	2,636	532	180	352
		Rural	403	314	89	5,496	2,860	2,636	532	180	352
		Urban	-	-	-	-	-	-	-	-	-
0304	Gopiballavpur - I	Total	392	282	110	4,020	1,835	2,185	373	108	265
		Rural	392	282	110	4,020	1,835	2,185	373	108	265

PRIMARY CENSUS ABSTRACT

FOR SCHEDULED CASTES

marginal workers						Total/ Rural/ Urban	District/ Town	CD Block/ Town	Location code number
Other workers			Non-workers						
Persons	Males	Females	Persons	Males	Females				
47	48	49	50	51	52	3	2	1	
28,384	15,591	12,793	6,34,216	2,39,669	3,94,547	Total	Paschim Medinipur -	344	
23,965	12,925	11,040	5,74,668	2,18,893	3,55,775	Rural			
4,419	2,666	1,753	59,548	20,776	38,772	Urban			
831	446	385	13,471	5,727	7,744	Total	Binpur - II	0288	
763	409	354	12,625	5,389	7,236	Rural			
68	37	31	846	338	508	Urban			
1,324	712	612	20,348	8,621	11,727	Total	Binpur - I	0289	
1,324	712	612	20,348	8,621	11,727	Rural			
-	-	-	-	-	-	Urban			
478	287	191	19,786	8,490	11,296	Total	Garbeta - II	0290	
478	287	191	19,786	8,490	11,296	Rural			
-	-	-	-	-	-	Urban			
1,075	594	481	31,317	11,703	19,614	Total	Garbeta - I	0291	
700	366	334	28,796	10,792	18,004	Rural			
375	228	147	2,521	911	1,610	Urban			
559	328	231	14,153	5,273	8,880	Total	Garbeta - III	0292	
524	311	213	13,355	4,999	8,356	Rural			
35	17	18	798	274	524	Urban			
795	285	510	27,887	9,612	18,275	Total	Chandrakona - I	0293	
795	285	510	27,887	9,612	18,275	Rural			
-	-	-	-	-	-	Urban			
493	203	290	22,207	7,813	14,394	Total	Chandrakona - II	0294	
493	203	290	22,207	7,813	14,394	Rural			
-	-	-	-	-	-	Urban			
1,476	788	688	42,757	14,360	28,397	Total	Ghatal	0295	
1,476	788	688	42,757	14,360	28,397	Rural			
-	-	-	-	-	-	Urban			
991	530	461	28,759	10,063	18,696	Total	Daspur - I	0296	
991	530	461	28,759	10,063	18,696	Rural			
-	-	-	-	-	-	Urban			
1,408	792	616	18,040	6,076	11,964	Total	Daspur - II	0297	
1,408	792	616	18,040	6,076	11,964	Rural			
-	-	-	-	-	-	Urban			
1,570	599	971	53,146	19,592	33,554	Total	Keshpur	0298	
1,570	599	971	53,146	19,592	33,554	Rural			
-	-	-	-	-	-	Urban			
1,046	468	578	18,936	7,648	11,288	Total	Salbani	0299	
1,046	468	578	18,936	7,648	11,288	Rural			
-	-	-	-	-	-	Urban			
1,143	608	535	20,324	8,169	12,155	Total	Midnapore	0300	
1,143	608	535	20,324	8,169	12,155	Rural			
-	-	-	-	-	-	Urban			
758	490	268	12,857	5,392	7,465	Total	Jhargram	0301	
758	490	268	12,857	5,392	7,465	Rural			
-	-	-	-	-	-	Urban			
1,115	707	408	10,998	4,547	6,451	Total	Jamboni	0302	
1,115	707	408	10,998	4,547	6,451	Rural			
-	-	-	-	-	-	Urban			
565	368	197	18,370	7,308	11,062	Total	Gopiballavpur - II	0303	
565	368	197	18,370	7,308	11,062	Rural			
-	-	-	-	-	-	Urban			
778	422	356	16,938	6,885	10,053	Total	Gopiballavpur - I	0304	
778	422	356	16,938	6,885	10,053	Rural			

PRIMARY CENSUS ABSTRACT

Location code number	District/ CD Block/ Town	Total/ Rural/ Urban	Number of households with SC as head	Total population (including institutional and houseless population)			Population in the age-group 0-6		
				Persons	Males	Females	Persons	Males	Females
				5	6	7	8	9	10
		Urban	-	-	-	-	-	-	-
0305	Nayagram	Total	6,516	28,899	14,487	14,412	3,830	1,963	1,867
		Rural	6,516	28,899	14,487	14,412	3,830	1,963	1,867
		Urban	-	-	-	-	-	-	-
0306	Sankrail	Total	4,640	21,004	10,640	10,364	2,700	1,378	1,322
		Rural	4,640	21,004	10,640	10,364	2,700	1,378	1,322
		Urban	-	-	-	-	-	-	-
0307	Kharagpur - I	Total	10,533	46,431	23,180	23,251	5,805	2,983	2,822
		Rural	7,820	33,705	16,886	16,819	4,547	2,338	2,209
		Urban	2,713	12,726	6,294	6,432	1,258	645	613
0308	Kharagpur - II	Total	8,302	34,138	17,027	17,111	4,387	2,187	2,200
		Rural	8,302	34,138	17,027	17,111	4,387	2,187	2,200
		Urban	-	-	-	-	-	-	-
0309	Debra	Total	8,586	37,503	18,645	18,858	4,654	2,331	2,323
		Rural	8,186	35,796	17,837	17,959	4,479	2,243	2,236
		Urban	400	1,707	808	899	175	88	87
0310	Pingla	Total	4,038	16,428	8,338	8,090	1,981	1,044	937
		Rural	4,038	16,428	8,338	8,090	1,981	1,044	937
		Urban	-	-	-	-	-	-	-
0311	Sabang	Total	8,300	36,064	18,463	17,601	4,590	2,378	2,212
		Rural	8,300	36,064	18,463	17,601	4,590	2,378	2,212
		Urban	-	-	-	-	-	-	-
0312	Narayangarh	Total	12,729	56,333	28,479	27,854	6,626	3,418	3,208
		Rural	12,506	55,346	27,986	27,360	6,540	3,369	3,171
		Urban	223	987	493	494	86	49	37
0313	Keshiary	Total	8,109	34,260	17,323	16,937	4,012	2,061	1,951
		Rural	8,109	34,260	17,323	16,937	4,012	2,061	1,951
		Urban	-	-	-	-	-	-	-
0314	Dantan - I	Total	6,619	29,235	14,761	14,474	3,487	1,783	1,704
		Rural	6,536	28,854	14,572	14,282	3,436	1,754	1,682
		Urban	83	381	189	192	51	29	22
0315	Dantan - II	Total	2,940	13,828	7,178	6,650	1,569	836	733
		Rural	2,940	13,828	7,178	6,650	1,569	836	733
		Urban	-	-	-	-	-	-	-
0316	Mohanpur	Total	2,511	11,525	5,907	5,618	1,312	633	679
		Rural	2,511	11,525	5,907	5,618	1,312	633	679
		Urban	-	-	-	-	-	-	-
URBAN									
335884	Shilda (CT)	Urban	329	1,508	748	760	164	76	88
337141	Amlagora (CT)	Urban	424	2,024	1,032	992	285	148	137
337142	Garbeta (CT)	Urban	438	2,073	1,048	1,025	221	108	113
337373	Durlabhganj (CT)	Urban	86	399	205	194	35	22	13
337374	Dwari Geria (CT)	Urban	175	893	429	464	106	49	57
337375	Naba Kola (CT)	Urban	16	73	40	33	7	3	4
	Kharagpur Rly.								
341706	Settlement (CT)	Urban	2,519	11,790	5,836	5,954	1,133	586	547
341707	Kalaikunda (CT)	Urban	194	936	458	478	125	59	66
342538	Balichak (CT)	Urban	400	1,707	808	899	175	88	87
343469	Deuli (CT)	Urban	223	987	493	494	86	49	37
343888	Chaulia (CT)	Urban	83	381	189	192	51	29	22
801750	Ramjibanpur (M)	Urban	1,335	6,112	3,068	3,044	825	417	408
801751	Kshirpai (M)	Urban	1,299	6,059	3,066	2,993	754	388	366
801752	Chandrakona (M)	Urban	1,945	9,038	4,503	4,535	1,127	553	574
801753	Kharar (M)	Urban	818	3,851	1,927	1,924	473	226	247
801754	Ghatal (M)	Urban	1,683	8,269	4,191	4,078	993	504	489

PRIMARY CENSUS ABSTRACT

FOR SCHEDULED CASTES

Literates			Illiterates			Total workers			Total/ Rural/	District/ CD Block/ Town
Persons	Males	Females	Persons	Males	Females	Persons	Males	Females	Urban	
11	12	13	14	15	16	17	18	19	3	2
-	-	-	-	-	-	-	-	-	-	Urban
14,463	8,543	5,920	14,436	5,944	8,492	14,307	8,289	6,018	Total	Nayagram
14,463	8,543	5,920	14,436	5,944	8,492	14,307	8,289	6,018	Rural	
-	-	-	-	-	-	-	-	-	-	Urban
11,453	6,667	4,786	9,551	3,973	5,578	9,946	6,069	3,877	Total	Sankrail
11,453	6,667	4,786	9,551	3,973	5,578	9,946	6,069	3,877	Rural	
-	-	-	-	-	-	-	-	-	-	Urban
27,936	15,886	12,050	18,495	7,294	11,201	18,078	12,568	5,510	Total	Kharagpur - I
19,596	11,280	8,316	14,109	5,606	8,503	13,959	9,446	4,513	Rural	
8,340	4,606	3,734	4,386	1,688	2,698	4,119	3,122	997	Urban	
20,790	11,906	8,884	13,348	5,121	8,227	15,602	9,829	5,773	Total	Kharagpur - II
20,790	11,906	8,884	13,348	5,121	8,227	15,602	9,829	5,773	Rural	
-	-	-	-	-	-	-	-	-	-	Urban
24,246	13,575	10,671	13,257	5,070	8,187	18,296	11,193	7,103	Total	Debra
23,063	12,978	10,085	12,733	4,859	7,874	17,607	10,731	6,876	Rural	
1,183	597	586	524	211	313	689	462	227	Urban	
10,811	6,138	4,673	5,617	2,200	3,417	8,185	5,077	3,108	Total	Pingla
10,811	6,138	4,673	5,617	2,200	3,417	8,185	5,077	3,108	Rural	
-	-	-	-	-	-	-	-	-	-	Urban
26,200	14,673	11,527	9,864	3,790	6,074	21,741	12,017	9,724	Total	Sabang
26,200	14,673	11,527	9,864	3,790	6,074	21,741	12,017	9,724	Rural	
-	-	-	-	-	-	-	-	-	-	Urban
38,012	21,411	16,601	18,321	7,068	11,253	24,964	16,443	8,521	Total	Narayangarh
37,257	21,018	16,239	18,089	6,968	11,121	24,633	16,175	8,458	Rural	
755	393	362	232	100	132	331	268	63	Urban	
22,792	12,715	10,077	11,468	4,608	6,860	15,655	10,160	5,495	Total	Keshiary
22,792	12,715	10,077	11,468	4,608	6,860	15,655	10,160	5,495	Rural	
-	-	-	-	-	-	-	-	-	-	Urban
17,744	10,189	7,555	11,491	4,572	6,919	11,109	8,324	2,785	Total	Dantan - I
17,529	10,065	7,464	11,325	4,507	6,818	10,952	8,224	2,728	Rural	
215	124	91	166	65	101	157	100	57	Urban	
9,642	5,529	4,113	4,186	1,649	2,537	4,835	4,037	798	Total	Dantan - II
9,642	5,529	4,113	4,186	1,649	2,537	4,835	4,037	798	Rural	
-	-	-	-	-	-	-	-	-	-	Urban
7,495	4,428	3,067	4,030	1,479	2,551	3,886	3,453	433	Total	Mohanpur
7,495	4,428	3,067	4,030	1,479	2,551	3,886	3,453	433	Rural	
-	-	-	-	-	-	-	-	-	-	Urban
										URBAN
891	521	370	617	227	390	662	410	252	Urban	Shilda (CT)
1,174	682	492	850	350	500	680	566	114	Urban	Amlagora (CT)
1,290	743	547	783	305	478	896	603	293	Urban	Garbeta (CT)
322	174	148	77	31	46	144	121	23	Urban	Durlabhganj (CT)
519	285	234	374	144	230	403	262	141	Urban	Dwari Geria (CT)
66	37	29	7	3	4	20	17	3	Urban	Naba Kola (CT)
7,779	4,289	3,490	4,011	1,547	2,464	3,789	2,864	925	Urban	Kharagpur Rly. Settlement (CT)
561	317	244	375	141	234	330	258	72	Urban	Kalaikunda (CT)
1,183	597	586	524	211	313	689	462	227	Urban	Balichak (CT)
755	393	362	232	100	132	331	268	63	Urban	Deuli (CT)
215	124	91	166	65	101	157	100	57	Urban	Chaulia (CT)
3,711	2,135	1,576	2,401	933	1,468	2,501	1,923	578	Urban	Ramjibanpur (M)
3,690	2,117	1,573	2,369	949	1,420	2,186	1,842	344	Urban	Kshirpai (M)
5,495	3,046	2,449	3,543	1,457	2,086	3,509	2,608	901	Urban	Chandrakona (M)
2,517	1,418	1,099	1,334	509	825	1,444	1,196	248	Urban	Kharar (M)
5,701	3,198	2,503	2,568	993	1,575	3,169	2,560	609	Urban	Ghatal (M)

PRIMARY CENSUS ABSTRACT

Location code number	District/ CD Block/ Town	Total/ Rural/ Urban	Industrial category									
			Main workers			Cultivators			Agricultural labourers			
			Persons	Males	Females	Persons	Males	Females	Persons	Males	Females	
			20	21	22	23	24	25	26	27	28	
		Urban	-	-	-	-	-	-	-	-	-	-
0305	Nayagram	Total	6,062	4,586	1,476	961	879	82	3,173	2,400	773	
		Rural	6,062	4,586	1,476	961	879	82	3,173	2,400	773	
		Urban	-	-	-	-	-	-	-	-	-	
0306	Sankrail	Total	5,389	4,112	1,277	1,408	1,320	88	3,201	2,200	1,001	
		Rural	5,389	4,112	1,277	1,408	1,320	88	3,201	2,200	1,001	
		Urban	-	-	-	-	-	-	-	-	-	
0307	Kharagpur - I	Total	13,133	9,876	3,257	762	667	95	4,805	2,862	1,943	
		Rural	10,157	7,484	2,673	746	656	90	4,724	2,814	1,910	
		Urban	2,976	2,392	584	16	11	5	81	48	33	
0308	Kharagpur - II	Total	7,735	5,859	1,876	1,116	1,005	111	4,145	2,827	1,318	
		Rural	7,735	5,859	1,876	1,116	1,005	111	4,145	2,827	1,318	
		Urban	-	-	-	-	-	-	-	-	-	
0309	Debra	Total	10,469	7,357	3,112	1,750	1,460	290	5,572	3,421	2,151	
		Rural	9,925	6,963	2,962	1,741	1,454	287	5,498	3,376	2,122	
		Urban	544	394	150	9	6	3	74	45	29	
0310	Pingla	Total	4,885	3,665	1,220	1,047	898	149	2,569	1,758	811	
		Rural	4,885	3,665	1,220	1,047	898	149	2,569	1,758	811	
		Urban	-	-	-	-	-	-	-	-	-	
0311	Sabang	Total	8,784	6,905	1,879	3,118	2,801	317	3,364	2,522	842	
		Rural	8,784	6,905	1,879	3,118	2,801	317	3,364	2,522	842	
		Urban	-	-	-	-	-	-	-	-	-	
0312	Narayangarh	Total	13,041	10,492	2,549	3,686	3,391	295	6,298	4,732	1,566	
		Rural	12,769	10,268	2,501	3,683	3,388	295	6,225	4,664	1,561	
		Urban	272	224	48	3	3	-	73	68	5	
0313	Keshiary	Total	7,078	5,461	1,617	1,536	1,423	113	3,648	2,631	1,017	
		Rural	7,078	5,461	1,617	1,536	1,423	113	3,648	2,631	1,017	
		Urban	-	-	-	-	-	-	-	-	-	
0314	Dantan - I	Total	5,573	4,617	956	1,470	1,400	70	2,613	2,165	448	
		Rural	5,484	4,550	934	1,460	1,390	70	2,596	2,153	443	
		Urban	89	67	22	10	10	-	17	12	5	
0315	Dantan - II	Total	3,177	2,863	314	1,004	987	17	1,450	1,314	136	
		Rural	3,177	2,863	314	1,004	987	17	1,450	1,314	136	
		Urban	-	-	-	-	-	-	-	-	-	
0316	Mohanpur	Total	2,429	2,263	166	771	752	19	1,330	1,252	78	
		Rural	2,429	2,263	166	771	752	19	1,330	1,252	78	
		Urban	-	-	-	-	-	-	-	-	-	
URBAN												
335884	Shilda (CT)	Urban	362	305	57	11	11	-	67	48	19	
337141	Amlagora (CT)	Urban	323	290	33	54	52	2	57	54	3	
337142	Garbeta (CT)	Urban	524	396	128	3	2	1	122	116	6	
337373	Durlabhganj (CT)	Urban	122	109	13	-	-	-	2	2	-	
337374	Dwari Geria (CT)	Urban	357	238	119	-	-	-	206	113	93	
337375	Naba Kola (CT)	Urban	20	17	3	1	1	-	-	-	-	
	Kharagpur Rly.											
341706	Settlement (CT)	Urban	2,743	2,209	534	12	8	4	48	30	18	
341707	Kalaikunda (CT)	Urban	233	183	50	4	3	1	33	18	15	
342538	Balichak (CT)	Urban	544	394	150	9	6	3	74	45	29	
343469	Deuli (CT)	Urban	272	224	48	3	3	-	73	68	5	
343888	Chaulia (CT)	Urban	89	67	22	10	10	-	17	12	5	
801750	Ramjibanpur (M)	Urban	1,702	1,501	201	256	254	2	1,045	912	133	
801751	Kshirpai (M)	Urban	1,775	1,544	231	130	129	1	953	818	135	
801752	Chandrakona (M)	Urban	2,407	2,053	354	144	139	5	971	829	142	
801753	Kharar (M)	Urban	1,178	1,025	153	55	50	5	430	406	24	
801754	Ghatal (M)	Urban	2,805	2,400	405	247	232	15	336	312	24	

PRIMARY CENSUS ABSTRACT

FOR SCHEDULED CASTES

of main workers

Household industry workers			Other workers			Marginal workers			Total/ Rural/ Urban	District/ CD Block/ Town
Persons	Males	Females	Persons	Males	Females	Persons	Males	Females	3	2
29	30	31	32	33	34	35	36	37		
-	-	-	-	-	-	-	-	-	-	Urban
924	553	371	1,004	754	250	8,245	3,703	4,542	Total	Nayagram
924	553	371	1,004	754	250	8,245	3,703	4,542	Rural	
-	-	-	-	-	-	-	-	-	-	Urban
254	172	82	526	420	106	4,557	1,957	2,600	Total	Sankrail
254	172	82	526	420	106	4,557	1,957	2,600	Rural	
-	-	-	-	-	-	-	-	-	-	Urban
218	144	74	7,348	6,203	1,145	4,945	2,692	2,253	Total	Kharagpur - I
169	104	65	4,518	3,910	608	3,802	1,962	1,840	Rural	
49	40	9	2,830	2,293	537	1,143	730	413	Urban	
356	221	135	2,118	1,806	312	7,867	3,970	3,897	Total	Kharagpur - II
356	221	135	2,118	1,806	312	7,867	3,970	3,897	Rural	
-	-	-	-	-	-	-	-	-	-	Urban
614	426	188	2,533	2,050	483	7,827	3,836	3,991	Total	Debra
591	414	177	2,095	1,719	376	7,682	3,768	3,914	Rural	
23	12	11	438	331	107	145	68	77	Urban	
190	105	85	1,079	904	175	3,300	1,412	1,888	Total	Pingla
190	105	85	1,079	904	175	3,300	1,412	1,888	Rural	
-	-	-	-	-	-	-	-	-	-	Urban
871	459	412	1,431	1,123	308	12,957	5,112	7,845	Total	Sabang
871	459	412	1,431	1,123	308	12,957	5,112	7,845	Rural	
-	-	-	-	-	-	-	-	-	-	Urban
316	173	143	2,741	2,196	545	11,923	5,951	5,972	Total	Narayangarh
314	172	142	2,547	2,044	503	11,864	5,907	5,957	Rural	
2	1	1	194	152	42	59	44	15	Urban	
465	291	174	1,429	1,116	313	8,577	4,699	3,878	Total	Keshiary
465	291	174	1,429	1,116	313	8,577	4,699	3,878	Rural	
-	-	-	-	-	-	-	-	-	-	Urban
197	135	62	1,293	917	376	5,536	3,707	1,829	Total	Dantan - I
194	133	61	1,234	874	360	5,468	3,674	1,794	Rural	
3	2	1	59	43	16	68	33	35	Urban	
60	42	18	663	520	143	1,658	1,174	484	Total	Dantan - II
60	42	18	663	520	143	1,658	1,174	484	Rural	
-	-	-	-	-	-	-	-	-	-	Urban
57	44	13	271	215	56	1,457	1,190	267	Total	Mohanpur
57	44	13	271	215	56	1,457	1,190	267	Rural	
-	-	-	-	-	-	-	-	-	-	Urban
URBAN										
12	12	-	272	234	38	300	105	195	Urban	Shilda (CT)
9	7	2	203	177	26	357	276	81	Urban	Amlagora (CT)
12	8	4	387	270	117	372	207	165	Urban	Garbeta (CT)
6	4	2	114	103	11	22	12	10	Urban	Durllabhanj (CT)
2	2	-	149	123	26	46	24	22	Urban	Dwari Geria (CT)
-	-	-	19	16	3	-	-	-	Urban	Naba Kola (CT)
47	38	9	2,636	2,133	503	1,046	655	391	Urban	Kharagpur Rly. Settlement (CT)
2	2	-	194	160	34	97	75	22	Urban	Kalaikunda (CT)
23	12	11	438	331	107	145	68	77	Urban	Balichak (CT)
2	1	1	194	152	42	59	44	15	Urban	Deuli (CT)
3	2	1	59	43	16	68	33	35	Urban	Chaulia (CT)
16	14	2	385	321	64	799	422	377	Urban	Ramjibanpur (M)
38	24	14	654	573	81	411	298	113	Urban	Kshirpai (M)
66	42	24	1,226	1,043	183	1,102	555	547	Urban	Chandrakona (M)
50	40	10	643	529	114	266	171	95	Urban	Kharar (M)
81	34	47	2,141	1,822	319	364	160	204	Urban	Ghatal (M)

PRIMARY CENSUS ABSTRACT

Location code number	District/ CD Block/ Town	Total/ Rural/ Urban	Industrial category of									
			Cultivators			Agricultural labourers			Household industry workers			
			Persons	Males	Females	Persons	Males	Females	Persons	Males	Females	
1	2	3	38	39	40	41	42	43	44	45	46	
		Urban	-	-	-	-	-	-	-	-	-	-
0305	Nayagram	Total	380	247	133	5,221	2,675	2,546	1,976	399	1,577	
		Rural	380	247	133	5,221	2,675	2,546	1,976	399	1,577	
		Urban	-	-	-	-	-	-	-	-	-	
0306	Sankrail	Total	373	233	140	3,869	1,570	2,299	111	40	71	
		Rural	373	233	140	3,869	1,570	2,299	111	40	71	
		Urban	-	-	-	-	-	-	-	-	-	
0307	Kharagpur - I	Total	172	99	73	2,260	981	1,279	200	74	126	
		Rural	144	81	63	2,196	955	1,241	153	46	107	
		Urban	28	18	10	64	26	38	47	28	19	
0308	Kharagpur - II	Total	377	263	114	6,589	3,217	3,372	147	72	75	
		Rural	377	263	114	6,589	3,217	3,372	147	72	75	
		Urban	-	-	-	-	-	-	-	-	-	
0309	Debra	Total	713	368	345	5,937	2,761	3,176	317	155	162	
		Rural	711	366	345	5,879	2,740	3,139	315	153	162	
		Urban	2	2	-	58	21	37	2	2	-	
0310	Pingla	Total	329	166	163	2,395	999	1,396	168	43	125	
		Rural	329	166	163	2,395	999	1,396	168	43	125	
		Urban	-	-	-	-	-	-	-	-	-	
0311	Sabang	Total	2,942	1,239	1,703	7,003	3,324	3,679	2,080	253	1,827	
		Rural	2,942	1,239	1,703	7,003	3,324	3,679	2,080	253	1,827	
		Urban	-	-	-	-	-	-	-	-	-	
0312	Narayangarh	Total	1,257	784	473	8,702	4,256	4,446	626	138	488	
		Rural	1,249	776	473	8,666	4,228	4,438	624	136	488	
		Urban	8	8	-	36	28	8	2	2	-	
0313	Keshiary	Total	932	641	291	6,914	3,700	3,214	275	88	187	
		Rural	932	641	291	6,914	3,700	3,214	275	88	187	
		Urban	-	-	-	-	-	-	-	-	-	
0314	Dantan - I	Total	321	248	73	4,042	2,780	1,262	131	43	88	
		Rural	317	244	73	3,999	2,759	1,240	131	43	88	
		Urban	4	4	-	43	21	22	-	-	-	
0315	Dantan - II	Total	191	132	59	1,214	922	292	108	36	72	
		Rural	191	132	59	1,214	922	292	108	36	72	
		Urban	-	-	-	-	-	-	-	-	-	
0316	Mohanpur	Total	195	183	12	1,157	955	202	66	24	42	
		Rural	195	183	12	1,157	955	202	66	24	42	
		Urban	-	-	-	-	-	-	-	-	-	
URBAN												
335884	Shilda (CT)	Urban	2	2	-	223	64	159	7	2	5	
337141	Amlagora (CT)	Urban	8	8	-	217	185	32	17	1	16	
337142	Garbeta (CT)	Urban	3	2	1	90	51	39	19	8	11	
337373	Durlabhganj (CT)	Urban	1	-	1	1	-	1	-	-	-	
337374	Dwari Geria (CT)	Urban	5	1	4	26	18	8	-	-	-	
337375	Naba Kola (CT)	Urban	-	-	-	-	-	-	-	-	-	
	Kharagpur Rly. Settlement (CT)	Urban	28	18	10	39	14	25	46	27	19	
341707	Kalaikunda (CT)	Urban	-	-	-	25	12	13	1	1	-	
342538	Balichak (CT)	Urban	2	2	-	58	21	37	2	2	-	
343469	Deuli (CT)	Urban	8	8	-	36	28	8	2	2	-	
343888	Chaulia (CT)	Urban	4	4	-	43	21	22	-	-	-	
801750	Ramjibanpur (M)	Urban	6	5	1	681	382	299	36	6	30	
801751	Kshirpai (M)	Urban	20	19	1	294	211	83	8	5	3	
801752	Chandrakona (M)	Urban	25	17	8	626	372	254	78	15	63	
801753	Kharar (M)	Urban	6	6	-	110	107	3	30	7	23	
801754	Ghatal (M)	Urban	64	14	50	129	88	41	64	3	61	

PRIMARY CENSUS ABSTRACT

FOR SCHEDULED CASTES

marginal workers						Total/ Rural/ Urban	District/ Town	CD Block/ Town	Location code number
Other workers			Non-workers						
Persons	Males	Females	Persons	Males	Females				
47	48	49	50	51	52	3	2	1	
-	-	-	-	-	-	-	Urban		
668	382	286	14,592	6,198	8,394	Total	Nayagram	0305	
668	382	286	14,592	6,198	8,394	Rural			
-	-	-	-	-	-	-	Urban		
204	114	90	11,058	4,571	6,487	Total	Sankrail	0306	
204	114	90	11,058	4,571	6,487	Rural			
-	-	-	-	-	-	-	Urban		
2,313	1,538	775	28,353	10,612	17,741	Total	Kharagpur - I	0307	
1,309	880	429	19,746	7,440	12,306	Rural			
1,004	658	346	8,607	3,172	5,435	Urban			
754	418	336	18,536	7,198	11,338	Total	Kharagpur - II	0308	
754	418	336	18,536	7,198	11,338	Rural			
-	-	-	-	-	-	-	Urban		
860	552	308	19,207	7,452	11,755	Total	Debra	0309	
777	509	268	18,189	7,106	11,083	Rural			
83	43	40	1,018	346	672	Urban			
408	204	204	8,243	3,261	4,982	Total	Pingla	0310	
408	204	204	8,243	3,261	4,982	Rural			
-	-	-	-	-	-	-	Urban		
932	296	636	14,323	6,446	7,877	Total	Sabang	0311	
932	296	636	14,323	6,446	7,877	Rural			
-	-	-	-	-	-	-	Urban		
1,338	773	565	31,369	12,036	19,333	Total	Narayangarh	0312	
1,325	767	558	30,713	11,811	18,902	Rural			
13	6	7	656	225	431	Urban			
456	270	186	18,605	7,163	11,442	Total	Keshiary	0313	
456	270	186	18,605	7,163	11,442	Rural			
-	-	-	-	-	-	-	Urban		
1,042	636	406	18,126	6,437	11,689	Total	Dantan - I	0314	
1,021	628	393	17,902	6,348	11,554	Rural			
21	8	13	224	89	135	Urban			
145	84	61	8,993	3,141	5,852	Total	Dantan - II	0315	
145	84	61	8,993	3,141	5,852	Rural			
-	-	-	-	-	-	-	Urban		
39	28	11	7,639	2,454	5,185	Total	Mohanpur	0316	
39	28	11	7,639	2,454	5,185	Rural			
-	-	-	-	-	-	-	Urban		
URBAN									
68	37	31	846	338	508	Urban	Shilda (CT)	335884	
115	82	33	1,344	466	878	Urban	Amlagora (CT)	337141	
260	146	114	1,177	445	732	Urban	Garbeta (CT)	337142	
20	12	8	255	84	171	Urban	Durlabhganj (CT)	337373	
15	5	10	490	167	323	Urban	Dwari Geria (CT)	337374	
-	-	-	53	23	30	Urban	Naba Kola (CT)	337375	
933	596	337	8,001	2,972	5,029	Urban	Kharagpur Rly. Settlement (CT)	341706	
71	62	9	606	200	406	Urban	Kalaikunda (CT)	341707	
83	43	40	1,018	346	672	Urban	Balichak (CT)	342538	
13	6	7	656	225	431	Urban	Deuli (CT)	343469	
21	8	13	224	89	135	Urban	Chaulia (CT)	343888	
76	29	47	3,611	1,145	2,466	Urban	Ramjibanpur (M)	801750	
89	63	26	3,873	1,224	2,649	Urban	Kshirpai (M)	801751	
373	151	222	5,529	1,895	3,634	Urban	Chandrakona (M)	801752	
120	51	69	2,407	731	1,676	Urban	Kharar (M)	801753	
107	55	52	5,100	1,631	3,469	Urban	Ghatal (M)	801754	

PRIMARY CENSUS ABSTRACT

Location code number	District/ CD Block/ Town	Total/ Rural/ Urban	Number of households with SC as head	Total population (including institutional and houseless population)			Population in the age-group 0-6		
				Persons	Males	Females	Persons	Males	Females
				5	6	7	8	9	10
801755	Medinipur (M)	Urban	2,681	12,912	6,484	6,428	1,395	707	688
801756	Jhargram (M)	Urban	1,319	5,916	2,941	2,975	649	333	316
801757	Kharagpur (M)	Urban	4,028	19,164	9,497	9,667	1,875	902	973

PRIMARY CENSUS ABSTRACT

FOR SCHEDULED CASTES

Literates			Illiterates			Total workers			Total/ Rural/	District/	CD Block/
Persons	Males	Females	Persons	Males	Females	Persons	Males	Females	Urban	Town	
11	12	13	14	15	16	17	18	19	3	2	
8,980	4,922	4,058	3,932	1,562	2,370	5,057	3,550	1,507	Urban	Medinipur (M)	
4,015	2,171	1,844	1,901	770	1,131	2,270	1,612	658	Urban	Jhargram (M)	
13,728	7,411	6,317	5,436	2,086	3,350	6,307	4,965	1,342	Urban	Kharagpur (M)	

PRIMARY CENSUS ABSTRACT

Location code number	District/ CD Block/ Town	Total/ Rural/ Urban	Industrial category								
			Main workers			Cultivators			Agricultural labourers		
			Persons	Males	Females	Persons	Males	Females	Persons	Males	Females
1	2	3	20	21	22	23	24	25	26	27	28
801755	Medinipur (M)	Urban	4,393	3,145	1,248	32	29	3	55	17	38
801756	Jhargram (M)	Urban	1,829	1,422	407	25	21	4	38	29	9
801757	Kharagpur (M)	Urban	4,902	4,037	865	23	16	7	149	128	21

PRIMARY CENSUS ABSTRACT

FOR SCHEDULED CASTES

of main workers

Household industry workers			Other workers			Marginal workers			Total/ Rural/	District/	CD Block/
Persons	Males	Females	Persons	Males	Females	Persons	Males	Females	Urban	Town	
29	30	31	32	33	34	35	36	37	3	2	
61	43	18	4,245	3,056	1,189	664	405	259	Urban	Medinipur (M)	
48	21	27	1,718	1,351	367	441	190	251	Urban	Jhargram (M)	
79	68	11	4,651	3,825	826	1,405	928	477	Urban	Kharagpur (M)	

PRIMARY CENSUS ABSTRACT

Location code number	District/ CD Block/ Town	Total/ Rural/ Urban	Industrial category of								
			Cultivators			Agricultural labourers			Household industry workers		
			Persons	Males	Females	Persons	Males	Females	Persons	Males	Females
1	2	3	38	39	40	41	42	43	44	45	46
801755	Medinipur (M)	Urban	15	4	11	42	8	34	12	3	9
801756	Jhargram (M)	Urban	8	3	5	67	18	49	77	25	52
801757	Kharagpur (M)	Urban	33	14	19	88	54	34	113	74	39

PRIMARY CENSUS ABSTRACT

FOR SCHEDULED CASTES

marginal workers									
Other workers			Non-workers			Total/ Rural/ Urban	District/ Town	CD Block/ Town	Location code number
Persons	Males	Females	Persons	Males	Females	3	2	1	
47	48	49	50	51	52				
595	390	205	7,855	2,934	4,921	Urban	Medinipur (M)	801755	
289	144	145	3,646	1,329	2,317	Urban	Jhargram (M)	801756	
1,171	786	385	12,857	4,532	8,325	Urban	Kharagpur (M)	801757	

Primary Census Abstract for Scheduled Tribes (ST)

PRIMARY CENSUS ABSTRACT

Location code number	District/ CD Block/ Town	Total/ Rural/ Urban	Number of households with ST as head	Total population (including institutional and houseless population)			Population in the age-group 0-6		
				Persons	Males	Females	Persons	Males	Females
				1	2	3	4	5	6
Paschim Medinipur - District		Total	1,98,105	8,80,015	4,39,831	4,40,184	1,18,250	59,677	58,573
		Rural	1,92,120	8,53,031	4,26,541	4,26,490	1,15,170	58,142	57,028
		Urban	5,985	26,984	13,290	13,694	3,080	1,535	1,545
0288	Binpur - II	Total	15,145	65,722	32,652	33,070	8,084	4,164	3,920
		Rural	15,094	65,462	32,521	32,941	8,055	4,146	3,909
		Urban	51	260	131	129	29	18	11
0289	Binpur - I	Total	9,838	43,962	21,702	22,260	5,484	2,824	2,660
		Rural	9,838	43,962	21,702	22,260	5,484	2,824	2,660
		Urban	-	-	-	-	-	-	-
0290	Garbeta - II	Total	6,457	29,669	14,647	15,022	3,661	1,839	1,822
		Rural	6,457	29,669	14,647	15,022	3,661	1,839	1,822
		Urban	-	-	-	-	-	-	-
0291	Garbeta - I	Total	3,798	18,134	9,059	9,075	2,372	1,172	1,200
		Rural	3,744	17,860	8,914	8,946	2,341	1,153	1,188
		Urban	54	274	145	129	31	19	12
0292	Garbeta - III	Total	5,075	23,955	11,924	12,031	3,086	1,553	1,533
		Rural	5,062	23,894	11,891	12,003	3,083	1,551	1,532
		Urban	13	61	33	28	3	2	1
0293	Chandrakona - I	Total	1,692	7,516	3,806	3,710	997	507	490
		Rural	1,692	7,516	3,806	3,710	997	507	490
		Urban	-	-	-	-	-	-	-
0294	Chandrakona - II	Total	1,510	6,841	3,365	3,476	891	434	457
		Rural	1,510	6,841	3,365	3,476	891	434	457
		Urban	-	-	-	-	-	-	-
0295	Ghatal	Total	835	3,861	1,943	1,918	538	271	267
		Rural	835	3,861	1,943	1,918	538	271	267
		Urban	-	-	-	-	-	-	-
0296	Daspur - I	Total	1,365	5,695	2,847	2,848	880	444	436
		Rural	1,365	5,695	2,847	2,848	880	444	436
		Urban	-	-	-	-	-	-	-
0297	Daspur - II	Total	141	585	296	289	64	33	31
		Rural	141	585	296	289	64	33	31
		Urban	-	-	-	-	-	-	-
0298	Keshpur	Total	4,257	19,616	9,734	9,882	2,993	1,502	1,491
		Rural	4,257	19,616	9,734	9,882	2,993	1,502	1,491
		Urban	-	-	-	-	-	-	-
0299	Salbani	Total	6,860	32,771	16,398	16,373	4,183	2,100	2,083
		Rural	6,860	32,771	16,398	16,373	4,183	2,100	2,083
		Urban	-	-	-	-	-	-	-
0300	Midnapore	Total	7,564	33,869	16,877	16,992	4,794	2,393	2,401
		Rural	7,564	33,869	16,877	16,992	4,794	2,393	2,401
		Urban	-	-	-	-	-	-	-
0301	Jhargram	Total	8,889	38,625	19,215	19,410	5,203	2,590	2,613
		Rural	8,889	38,625	19,215	19,410	5,203	2,590	2,613
		Urban	-	-	-	-	-	-	-
0302	Jamboni	Total	7,440	32,369	16,283	16,086	4,099	2,089	2,010
		Rural	7,440	32,369	16,283	16,086	4,099	2,089	2,010
		Urban	-	-	-	-	-	-	-
0303	Gopiballavpur - II	Total	5,413	24,562	12,312	12,250	3,182	1,648	1,534
		Rural	5,413	24,562	12,312	12,250	3,182	1,648	1,534
		Urban	-	-	-	-	-	-	-
0304	Gopiballavpur - I	Total	7,575	36,819	18,572	18,247	4,903	2,502	2,401
		Rural	7,575	36,819	18,572	18,247	4,903	2,502	2,401
		Urban	-	-	-	-	-	-	-
0305	Nayagram	Total	12,252	56,887	28,573	28,314	7,807	3,927	3,880

PRIMARY CENSUS ABSTRACT

FOR SCHEDULED TRIBES

Literates			Illiterates			Total workers			Total/ Rural/	District/ CD Block/ Town
Persons	Males	Females	Persons	Males	Females	Persons	Males	Females	Urban	
11	12	13	14	15	16	17	18	19	3	2
4,53,715	2,70,051	1,83,664	4,26,300	1,69,780	2,56,520	4,53,798	2,55,033	1,98,765	Total	Paschim Medinipur -
4,37,149	2,60,894	1,76,255	4,15,882	1,65,647	2,50,235	4,43,299	2,48,056	1,95,243	Rural	District
16,566	9,157	7,409	10,418	4,133	6,285	10,499	6,977	3,522	Urban	
36,715	21,535	15,180	29,007	11,117	17,890	33,407	18,510	14,897	Total	Binpur - II
36,582	21,464	15,118	28,880	11,057	17,823	33,288	18,440	14,848	Rural	
133	71	62	127	60	67	119	70	49	Urban	
23,895	14,064	9,831	20,067	7,638	12,429	23,375	12,677	10,698	Total	Binpur - I
23,895	14,064	9,831	20,067	7,638	12,429	23,375	12,677	10,698	Rural	
-	-	-	-	-	-	-	-	-	Urban	
16,856	9,834	7,022	12,813	4,813	8,000	16,421	8,433	7,988	Total	Garbeta - II
16,856	9,834	7,022	12,813	4,813	8,000	16,421	8,433	7,988	Rural	
-	-	-	-	-	-	-	-	-	Urban	
8,735	5,225	3,510	9,399	3,834	5,565	8,908	5,226	3,682	Total	Garbeta - I
8,565	5,124	3,441	9,295	3,790	5,505	8,794	5,157	3,637	Rural	
170	101	69	104	44	60	114	69	45	Urban	
12,023	7,062	4,961	11,932	4,862	7,070	12,706	7,028	5,678	Total	Garbeta - III
11,978	7,037	4,941	11,916	4,854	7,062	12,681	7,012	5,669	Rural	
45	25	20	16	8	8	25	16	9	Urban	
3,814	2,257	1,557	3,702	1,549	2,153	3,525	2,275	1,250	Total	Chandrakona - I
3,814	2,257	1,557	3,702	1,549	2,153	3,525	2,275	1,250	Rural	
-	-	-	-	-	-	-	-	-	Urban	
3,508	2,059	1,449	3,333	1,306	2,027	3,235	1,997	1,238	Total	Chandrakona - II
3,508	2,059	1,449	3,333	1,306	2,027	3,235	1,997	1,238	Rural	
-	-	-	-	-	-	-	-	-	Urban	
2,017	1,205	812	1,844	738	1,106	2,009	1,151	858	Total	Ghatal
2,017	1,205	812	1,844	738	1,106	2,009	1,151	858	Rural	
-	-	-	-	-	-	-	-	-	Urban	
2,435	1,456	979	3,260	1,391	1,869	3,132	1,741	1,391	Total	Daspur - I
2,435	1,456	979	3,260	1,391	1,869	3,132	1,741	1,391	Rural	
-	-	-	-	-	-	-	-	-	Urban	
267	157	110	318	139	179	294	183	111	Total	Daspur - II
267	157	110	318	139	179	294	183	111	Rural	
-	-	-	-	-	-	-	-	-	Urban	
9,130	5,508	3,622	10,486	4,226	6,260	9,965	5,652	4,313	Total	Keshpur
9,130	5,508	3,622	10,486	4,226	6,260	9,965	5,652	4,313	Rural	
-	-	-	-	-	-	-	-	-	Urban	
18,267	10,691	7,576	14,504	5,707	8,797	16,732	9,483	7,249	Total	Salbani
18,267	10,691	7,576	14,504	5,707	8,797	16,732	9,483	7,249	Rural	
-	-	-	-	-	-	-	-	-	Urban	
15,543	9,381	6,162	18,326	7,496	10,830	17,114	9,844	7,270	Total	Midnapore
15,543	9,381	6,162	18,326	7,496	10,830	17,114	9,844	7,270	Rural	
-	-	-	-	-	-	-	-	-	Urban	
19,624	11,540	8,084	19,001	7,675	11,326	19,529	11,358	8,171	Total	Jhargram
19,624	11,540	8,084	19,001	7,675	11,326	19,529	11,358	8,171	Rural	
-	-	-	-	-	-	-	-	-	Urban	
17,137	10,204	6,933	15,232	6,079	9,153	16,203	9,238	6,965	Total	Jamboni
17,137	10,204	6,933	15,232	6,079	9,153	16,203	9,238	6,965	Rural	
-	-	-	-	-	-	-	-	-	Urban	
13,208	7,906	5,302	11,354	4,406	6,948	12,579	6,928	5,651	Total	Gopiballavpur - II
13,208	7,906	5,302	11,354	4,406	6,948	12,579	6,928	5,651	Rural	
-	-	-	-	-	-	-	-	-	Urban	
17,258	10,726	6,532	19,561	7,846	11,715	19,013	10,668	8,345	Total	Gopiballavpur - I
17,258	10,726	6,532	19,561	7,846	11,715	19,013	10,668	8,345	Rural	
-	-	-	-	-	-	-	-	-	Urban	
26,863	16,591	10,272	30,024	11,982	18,042	30,333	16,218	14,115	Total	Nayagram

PRIMARY CENSUS ABSTRACT

Location code number	District/ CD Block/ Town	Total/ Rural/ Urban	Industrial category								
			Main workers			Cultivators			Agricultural labourers		
			Persons	Males	Females	Persons	Males	Females	Persons	Males	Females
1	2	3	20	21	22	23	24	25	26	27	28
344	Paschim Medinipur - District	Total	2,13,017	1,44,836	68,181	34,108	28,851	5,257	1,43,247	89,785	53,462
		Rural	2,05,515	1,39,459	66,056	33,895	28,668	5,227	1,41,787	88,880	52,907
		Urban	7,502	5,377	2,125	213	183	30	1,460	905	555
0288	Binpur - II	Total	7,198	5,166	2,032	2,104	1,756	348	3,575	2,353	1,222
		Rural	7,138	5,125	2,013	2,103	1,755	348	3,550	2,340	1,210
		Urban	60	41	19	1	1	-	25	13	12
0289	Binpur - I	Total	9,604	6,388	3,216	2,881	2,377	504	5,409	3,142	2,267
		Rural	9,604	6,388	3,216	2,881	2,377	504	5,409	3,142	2,267
		Urban	-	-	-	-	-	-	-	-	-
0290	Garbeta - II	Total	8,851	5,521	3,330	2,060	1,603	457	6,023	3,491	2,532
		Rural	8,851	5,521	3,330	2,060	1,603	457	6,023	3,491	2,532
		Urban	-	-	-	-	-	-	-	-	-
0291	Garbeta - I	Total	4,700	3,381	1,319	1,238	1,063	175	3,047	2,015	1,032
		Rural	4,617	3,321	1,296	1,224	1,051	173	2,999	1,985	1,014
		Urban	83	60	23	14	12	2	48	30	18
0292	Garbeta - III	Total	6,476	4,371	2,105	909	797	112	4,922	3,085	1,837
		Rural	6,452	4,355	2,097	909	797	112	4,907	3,077	1,830
		Urban	24	16	8	-	-	-	15	8	7
0293	Chandrakona - I	Total	2,039	1,469	570	272	257	15	1,616	1,109	507
		Rural	2,039	1,469	570	272	257	15	1,616	1,109	507
		Urban	-	-	-	-	-	-	-	-	-
0294	Chandrakona - II	Total	1,706	1,155	551	126	114	12	1,481	968	513
		Rural	1,706	1,155	551	126	114	12	1,481	968	513
		Urban	-	-	-	-	-	-	-	-	-
0295	Ghatal	Total	1,328	853	475	68	47	21	1,103	674	429
		Rural	1,328	853	475	68	47	21	1,103	674	429
		Urban	-	-	-	-	-	-	-	-	-
0296	Daspur - I	Total	2,199	1,401	798	68	50	18	1,894	1,147	747
		Rural	2,199	1,401	798	68	50	18	1,894	1,147	747
		Urban	-	-	-	-	-	-	-	-	-
0297	Daspur - II	Total	214	152	62	28	21	7	127	77	50
		Rural	214	152	62	28	21	7	127	77	50
		Urban	-	-	-	-	-	-	-	-	-
0298	Keshpur	Total	5,268	3,711	1,557	1,141	1,016	125	3,811	2,475	1,336
		Rural	5,268	3,711	1,557	1,141	1,016	125	3,811	2,475	1,336
		Urban	-	-	-	-	-	-	-	-	-
0299	Salbani	Total	6,597	4,630	1,967	1,515	1,251	264	4,060	2,655	1,405
		Rural	6,597	4,630	1,967	1,515	1,251	264	4,060	2,655	1,405
		Urban	-	-	-	-	-	-	-	-	-
0300	Midnapore	Total	10,991	7,199	3,792	1,200	1,036	164	7,818	4,612	3,206
		Rural	10,991	7,199	3,792	1,200	1,036	164	7,818	4,612	3,206
		Urban	-	-	-	-	-	-	-	-	-
0301	Jhargram	Total	9,026	6,337	2,689	1,818	1,536	282	5,436	3,514	1,922
		Rural	9,026	6,337	2,689	1,818	1,536	282	5,436	3,514	1,922
		Urban	-	-	-	-	-	-	-	-	-
0302	Jamboni	Total	4,657	3,365	1,292	949	782	167	2,484	1,627	857
		Rural	4,657	3,365	1,292	949	782	167	2,484	1,627	857
		Urban	-	-	-	-	-	-	-	-	-
0303	Gopiballavpur - II	Total	6,017	4,090	1,927	998	866	132	4,262	2,696	1,566
		Rural	6,017	4,090	1,927	998	866	132	4,262	2,696	1,566
		Urban	-	-	-	-	-	-	-	-	-
0304	Gopiballavpur - I	Total	8,229	5,969	2,260	1,656	1,544	112	5,917	3,947	1,970
		Rural	8,229	5,969	2,260	1,656	1,544	112	5,917	3,947	1,970
		Urban	-	-	-	-	-	-	-	-	-
0305	Nayagram	Total	12,141	8,684	3,457	3,187	2,680	507	6,331	4,413	1,918

PRIMARY CENSUS ABSTRACT

FOR SCHEDULED TRIBES

of main workers

Household industry workers			Other workers			Marginal workers			Total/ Rural/ Urban	District/ CD Block/ Town
Persons	Males	Females	Persons	Males	Females	Persons	Males	Females	3	2
29	30	31	32	33	34	35	36	37		
4,046	2,305	1,741	31,616	23,895	7,721	2,40,781	1,10,197	1,30,584	Total	Paschim Medinipur - District
3,985	2,270	1,715	25,848	19,641	6,207	2,37,784	1,08,597	1,29,187	Rural	
61	35	26	5,768	4,254	1,514	2,997	1,600	1,397	Urban	
182	82	100	1,337	975	362	26,209	13,344	12,865	Total	Binpur - II
182	82	100	1,303	948	355	26,150	13,315	12,835	Rural	
-	-	-	34	27	7	59	29	30	Urban	
178	103	75	1,136	766	370	13,771	6,289	7,482	Total	Binpur - I
178	103	75	1,136	766	370	13,771	6,289	7,482	Rural	
-	-	-	-	-	-	-	-	-	Urban	
173	52	121	595	375	220	7,570	2,912	4,658	Total	Garbeta - II
173	52	121	595	375	220	7,570	2,912	4,658	Rural	
-	-	-	-	-	-	-	-	-	Urban	
56	25	31	359	278	81	4,208	1,845	2,363	Total	Garbeta - I
54	25	29	340	260	80	4,177	1,836	2,341	Rural	
2	-	2	19	18	1	31	9	22	Urban	
78	46	32	567	443	124	6,230	2,657	3,573	Total	Garbeta - III
78	46	32	558	435	123	6,229	2,657	3,572	Rural	
-	-	-	9	8	1	1	-	1	Urban	
24	15	9	127	88	39	1,486	806	680	Total	Chandrakona - I
24	15	9	127	88	39	1,486	806	680	Rural	
-	-	-	-	-	-	-	-	-	Urban	
10	7	3	89	66	23	1,529	842	687	Total	Chandrakona - II
10	7	3	89	66	23	1,529	842	687	Rural	
-	-	-	-	-	-	-	-	-	Urban	
20	18	2	137	114	23	681	298	383	Total	Ghatal
20	18	2	137	114	23	681	298	383	Rural	
-	-	-	-	-	-	-	-	-	Urban	
68	61	7	169	143	26	933	340	593	Total	Daspur - I
68	61	7	169	143	26	933	340	593	Rural	
-	-	-	-	-	-	-	-	-	Urban	
8	8	-	51	46	5	80	31	49	Total	Daspur - II
8	8	-	51	46	5	80	31	49	Rural	
-	-	-	-	-	-	-	-	-	Urban	
87	70	17	229	150	79	4,697	1,941	2,756	Total	Keshpur
87	70	17	229	150	79	4,697	1,941	2,756	Rural	
-	-	-	-	-	-	-	-	-	Urban	
97	42	55	925	682	243	10,135	4,853	5,282	Total	Salbani
97	42	55	925	682	243	10,135	4,853	5,282	Rural	
-	-	-	-	-	-	-	-	-	Urban	
173	108	65	1,800	1,443	357	6,123	2,645	3,478	Total	Midnapore
173	108	65	1,800	1,443	357	6,123	2,645	3,478	Rural	
-	-	-	-	-	-	-	-	-	Urban	
134	83	51	1,638	1,204	434	10,503	5,021	5,482	Total	Jhargram
134	83	51	1,638	1,204	434	10,503	5,021	5,482	Rural	
-	-	-	-	-	-	-	-	-	Urban	
113	65	48	1,111	891	220	11,546	5,873	5,673	Total	Jamboni
113	65	48	1,111	891	220	11,546	5,873	5,673	Rural	
-	-	-	-	-	-	-	-	-	Urban	
94	46	48	663	482	181	6,562	2,838	3,724	Total	Gopiballavpur - II
94	46	48	663	482	181	6,562	2,838	3,724	Rural	
-	-	-	-	-	-	-	-	-	Urban	
85	31	54	571	447	124	10,784	4,699	6,085	Total	Gopiballavpur - I
85	31	54	571	447	124	10,784	4,699	6,085	Rural	
-	-	-	-	-	-	-	-	-	Urban	
940	486	454	1,683	1,105	578	18,192	7,534	10,658	Total	Nayagram

PRIMARY CENSUS ABSTRACT

Location code number	District/ CD Block/ Town	Total/ Rural/ Urban	Industrial category of								
			Cultivators			Agricultural labourers			Household industry workers		
			Persons	Males	Females	Persons	Males	Females	Persons	Males	Females
1	2	3	38	39	40	41	42	43	44	45	46
344	Paschim Medinipur - District	Total	14,177	9,178	4,999	1,93,670	87,314	1,06,356	13,125	3,080	10,045
		Rural	14,113	9,135	4,978	1,92,084	86,550	1,05,534	13,042	3,036	10,006
		Urban	64	43	21	1,586	764	822	83	44	39
0288	Binpur - II	Total	2,476	1,695	781	18,982	9,566	9,416	2,609	830	1,779
		Rural	2,474	1,694	780	18,932	9,544	9,388	2,609	830	1,779
		Urban	2	1	1	50	22	28	-	-	-
0289	Binpur - I	Total	1,184	697	487	10,662	4,833	5,829	530	141	389
		Rural	1,184	697	487	10,662	4,833	5,829	530	141	389
		Urban	-	-	-	-	-	-	-	-	-
0290	Garbeta - II	Total	516	268	248	6,446	2,489	3,957	258	31	227
		Rural	516	268	248	6,446	2,489	3,957	258	31	227
		Urban	-	-	-	-	-	-	-	-	-
0291	Garbeta - I	Total	220	107	113	3,580	1,606	1,974	176	29	147
		Rural	218	107	111	3,553	1,598	1,955	174	28	146
		Urban	2	-	2	27	8	19	2	1	1
0292	Garbeta - III	Total	337	218	119	5,224	2,222	3,002	323	68	255
		Rural	337	218	119	5,224	2,222	3,002	323	68	255
		Urban	-	-	-	-	-	-	-	-	-
0293	Chandrakona - I	Total	42	24	18	1,336	748	588	34	8	26
		Rural	42	24	18	1,336	748	588	34	8	26
		Urban	-	-	-	-	-	-	-	-	-
0294	Chandrakona - II	Total	188	126	62	1,168	666	502	35	6	29
		Rural	188	126	62	1,168	666	502	35	6	29
		Urban	-	-	-	-	-	-	-	-	-
0295	Ghatal	Total	21	7	14	615	270	345	17	4	13
		Rural	21	7	14	615	270	345	17	4	13
		Urban	-	-	-	-	-	-	-	-	-
0296	Daspur - I	Total	8	3	5	820	274	546	35	21	14
		Rural	8	3	5	820	274	546	35	21	14
		Urban	-	-	-	-	-	-	-	-	-
0297	Daspur - II	Total	3	2	1	51	19	32	1	1	-
		Rural	3	2	1	51	19	32	1	1	-
		Urban	-	-	-	-	-	-	-	-	-
0298	Keshpur	Total	333	172	161	3,975	1,614	2,361	110	37	73
		Rural	333	172	161	3,975	1,614	2,361	110	37	73
		Urban	-	-	-	-	-	-	-	-	-
0299	Salbani	Total	1,205	755	450	7,161	3,576	3,585	813	93	720
		Rural	1,205	755	450	7,161	3,576	3,585	813	93	720
		Urban	-	-	-	-	-	-	-	-	-
0300	Midnapore	Total	320	170	150	5,005	2,140	2,865	216	45	171
		Rural	320	170	150	5,005	2,140	2,865	216	45	171
		Urban	-	-	-	-	-	-	-	-	-
0301	Jhargram	Total	1,012	681	331	7,740	3,586	4,154	369	69	300
		Rural	1,012	681	331	7,740	3,586	4,154	369	69	300
		Urban	-	-	-	-	-	-	-	-	-
0302	Jamboni	Total	719	506	213	8,784	4,309	4,475	450	81	369
		Rural	719	506	213	8,784	4,309	4,475	450	81	369
		Urban	-	-	-	-	-	-	-	-	-
0303	Gopiballavpur - II	Total	368	230	138	5,542	2,282	3,260	112	36	76
		Rural	368	230	138	5,542	2,282	3,260	112	36	76
		Urban	-	-	-	-	-	-	-	-	-
0304	Gopiballavpur - I	Total	711	547	164	8,892	3,773	5,119	448	69	379
		Rural	711	547	164	8,892	3,773	5,119	448	69	379
		Urban	-	-	-	-	-	-	-	-	-
0305	Nayagram	Total	1,306	944	362	11,340	5,366	5,974	4,365	739	3,626

PRIMARY CENSUS ABSTRACT

FOR SCHEDULED TRIBES

marginal workers						Total/ Rural/ Urban	District/ CD Block/ Town	Location code number
Other workers			Non-workers					
Persons	Males	Females	Persons	Males	Females			
47	48	49	50	51	52	3	2	1
19,809	10,625	9,184	4,26,217	1,84,798	2,41,419	Total	Paschim Medinipur -	344
18,545	9,876	8,669	4,09,732	1,78,485	2,31,247	Rural	District	
1,264	749	515	16,485	6,313	10,172	Urban		
2,142	1,253	889	32,315	14,142	18,173	Total	Binpur - II	0288
2,135	1,247	888	32,174	14,081	18,093	Rural		
7	6	1	141	61	80	Urban		
1,395	618	777	20,587	9,025	11,562	Total	Binpur - I	0289
1,395	618	777	20,587	9,025	11,562	Rural		
-	-	-	-	-	-	Urban		
350	124	226	13,248	6,214	7,034	Total	Garbeta - II	0290
350	124	226	13,248	6,214	7,034	Rural		
-	-	-	-	-	-	Urban		
232	103	129	9,226	3,833	5,393	Total	Garbeta - I	0291
232	103	129	9,066	3,757	5,309	Rural		
-	-	-	160	76	84	Urban		
346	149	197	11,249	4,896	6,353	Total	Garbeta - III	0292
345	149	196	11,213	4,879	6,334	Rural		
1	-	1	36	17	19	Urban		
74	26	48	3,991	1,531	2,460	Total	Chandrakona - I	0293
74	26	48	3,991	1,531	2,460	Rural		
-	-	-	-	-	-	Urban		
138	44	94	3,606	1,368	2,238	Total	Chandrakona - II	0294
138	44	94	3,606	1,368	2,238	Rural		
-	-	-	-	-	-	Urban		
28	17	11	1,852	792	1,060	Total	Ghatal	0295
28	17	11	1,852	792	1,060	Rural		
-	-	-	-	-	-	Urban		
70	42	28	2,563	1,106	1,457	Total	Daspur - I	0296
70	42	28	2,563	1,106	1,457	Rural		
-	-	-	-	-	-	Urban		
25	9	16	291	113	178	Total	Daspur - II	0297
25	9	16	291	113	178	Rural		
-	-	-	-	-	-	Urban		
279	118	161	9,651	4,082	5,569	Total	Keshpur	0298
279	118	161	9,651	4,082	5,569	Rural		
-	-	-	-	-	-	Urban		
956	429	527	16,039	6,915	9,124	Total	Salbani	0299
956	429	527	16,039	6,915	9,124	Rural		
-	-	-	-	-	-	Urban		
582	290	292	16,755	7,033	9,722	Total	Midnapore	0300
582	290	292	16,755	7,033	9,722	Rural		
-	-	-	-	-	-	Urban		
1,382	685	697	19,096	7,857	11,239	Total	Jhargram	0301
1,382	685	697	19,096	7,857	11,239	Rural		
-	-	-	-	-	-	Urban		
1,593	977	616	16,166	7,045	9,121	Total	Jamboni	0302
1,593	977	616	16,166	7,045	9,121	Rural		
-	-	-	-	-	-	Urban		
540	290	250	11,983	5,384	6,599	Total	Gopiballavpur - II	0303
540	290	250	11,983	5,384	6,599	Rural		
-	-	-	-	-	-	Urban		
733	310	423	17,806	7,904	9,902	Total	Gopiballavpur - I	0304
733	310	423	17,806	7,904	9,902	Rural		
-	-	-	-	-	-	Urban		
1,181	485	696	26,554	12,355	14,199	Total	Nayagram	0305

PRIMARY CENSUS ABSTRACT

Location code number	District/ CD Block/ Town	Total/ Rural/ Urban	Number of households with ST as head	Total population (including institutional and houseless population)			Population in the age-group 0-6			
				Persons	Males	Females	Persons	Males	Females	
				5	6	7	8	9	10	
		Rural	12,252	56,887	28,573	28,314	7,807	3,927	3,880	
		Urban	-	-	-	-	-	-	-	
0306	Sankrail	Total	6,454	28,825	14,495	14,330	3,545	1,792	1,753	
		Rural	6,454	28,825	14,495	14,330	3,545	1,792	1,753	
		Urban	-	-	-	-	-	-	-	
0307	Kharagpur - I	Total	9,567	42,453	21,193	21,260	5,852	2,916	2,936	
		Rural	9,004	40,067	19,987	20,080	5,589	2,774	2,815	
		Urban	563	2,386	1,206	1,180	263	142	121	
0308	Kharagpur - II	Total	11,386	46,899	23,463	23,436	6,717	3,361	3,356	
		Rural	11,386	46,899	23,463	23,436	6,717	3,361	3,356	
		Urban	-	-	-	-	-	-	-	
0309	Debra	Total	14,178	59,122	29,422	29,700	8,170	4,093	4,077	
		Rural	14,020	58,495	29,122	29,373	8,100	4,062	4,038	
		Urban	158	627	300	327	70	31	39	
0310	Pingla	Total	4,627	19,332	9,788	9,544	2,771	1,425	1,346	
		Rural	4,627	19,332	9,788	9,544	2,771	1,425	1,346	
		Urban	-	-	-	-	-	-	-	
0311	Sabang	Total	4,029	16,818	8,509	8,309	2,470	1,227	1,243	
		Rural	4,029	16,818	8,509	8,309	2,470	1,227	1,243	
		Urban	-	-	-	-	-	-	-	
0312	Narayangarh	Total	15,725	68,080	34,248	33,832	9,562	4,889	4,673	
		Rural	15,432	66,856	33,665	33,191	9,398	4,822	4,576	
		Urban	293	1,224	583	641	164	67	97	
0313	Keshiary	Total	11,721	51,128	25,722	25,406	6,786	3,459	3,327	
		Rural	11,721	51,128	25,722	25,406	6,786	3,459	3,327	
		Urban	-	-	-	-	-	-	-	
0314	Dantan - I	Total	6,204	28,183	14,098	14,085	4,178	2,053	2,125	
		Rural	5,924	26,861	13,452	13,409	3,995	1,961	2,034	
		Urban	280	1,322	646	676	183	92	91	
0315	Dantan - II	Total	2,313	10,861	5,392	5,469	1,621	794	827	
		Rural	2,313	10,861	5,392	5,469	1,621	794	827	
		Urban	-	-	-	-	-	-	-	
0316	Mohanpur	Total	1,222	6,026	3,050	2,976	1,020	512	508	
		Rural	1,222	6,026	3,050	2,976	1,020	512	508	
		Urban	-	-	-	-	-	-	-	
URBAN										
335884	Shilda (CT)	Urban	51	260	131	129	29	18	11	
337141	Amlagora (CT)	Urban	52	270	142	128	30	18	12	
337142	Garbeta (CT)	Urban	2	4	3	1	1	1	-	
337373	Durlabhganj (CT)	Urban	6	26	15	11	1	1	-	
337374	Dwari Geria (CT)	Urban	7	35	18	17	2	1	1	
Kharagpur Rly.										
341706	Settlement (CT)	Urban	383	1,595	795	800	138	69	69	
341707	Kalaikunda (CT)	Urban	180	791	411	380	125	73	52	
342538	Balichak (CT)	Urban	158	627	300	327	70	31	39	
343469	Deuli (CT)	Urban	293	1,224	583	641	164	67	97	
343888	Chaulia (CT)	Urban	280	1,322	646	676	183	92	91	
801750	Ramjibanpur (M)	Urban	112	485	246	239	58	29	29	
801751	Kshirpai (M)	Urban	231	1,072	508	564	135	60	75	
801752	Chandrakona (M)	Urban	121	536	262	274	64	31	33	
801753	Kharar (M)	Urban	34	175	82	93	23	6	17	
801754	Ghatal (M)	Urban	39	188	95	93	30	14	16	
801755	Medinipur (M)	Urban	956	4,603	2,296	2,307	524	275	249	
801756	Jhargram (M)	Urban	1,373	6,077	2,975	3,102	584	277	307	
801757	Kharagpur (M)	Urban	1,707	7,694	3,782	3,912	919	472	447	

PRIMARY CENSUS ABSTRACT

FOR SCHEDULED TRIBES

Literates			Illiterates			Total workers			Total/ Rural/	District/ CD Block/ Town
Persons	Males	Females	Persons	Males	Females	Persons	Males	Females	Urban	
11	12	13	14	15	16	17	18	19	3	2
26,863	16,591	10,272	30,024	11,982	18,042	30,333	16,218	14,115	Rural	
-	-	-	-	-	-	-	-	-	Urban	
16,143	9,397	6,746	12,682	5,098	7,584	14,690	8,512	6,178	Total	Sankrail
16,143	9,397	6,746	12,682	5,098	7,584	14,690	8,512	6,178	Rural	
-	-	-	-	-	-	-	-	-	Urban	
21,596	12,841	8,755	20,857	8,352	12,505	18,848	11,865	6,983	Total	Kharagpur - I
19,957	11,951	8,006	20,110	8,036	12,074	17,959	11,222	6,737	Rural	
1,639	890	749	747	316	431	889	643	246	Urban	
23,430	14,198	9,232	23,469	9,265	14,204	24,909	13,837	11,072	Total	Kharagpur - II
23,430	14,198	9,232	23,469	9,265	14,204	24,909	13,837	11,072	Rural	
-	-	-	-	-	-	-	-	-	Urban	
32,213	18,860	13,353	26,909	10,562	16,347	32,463	17,514	14,949	Total	Debra
31,858	18,659	13,199	26,637	10,463	16,174	32,184	17,341	14,843	Rural	
355	201	154	272	99	173	279	173	106	Urban	
9,768	5,917	3,851	9,564	3,871	5,693	11,078	5,993	5,085	Total	Pingla
9,768	5,917	3,851	9,564	3,871	5,693	11,078	5,993	5,085	Rural	
-	-	-	-	-	-	-	-	-	Urban	
8,884	5,333	3,551	7,934	3,176	4,758	10,459	5,500	4,959	Total	Sabang
8,884	5,333	3,551	7,934	3,176	4,758	10,459	5,500	4,959	Rural	
-	-	-	-	-	-	-	-	-	Urban	
33,653	20,385	13,268	34,427	13,863	20,564	36,633	19,973	16,660	Total	Narayangarh
32,929	19,985	12,944	33,927	13,680	20,247	36,026	19,635	16,391	Rural	
724	400	324	500	183	317	607	338	269	Urban	
28,444	16,644	11,800	22,684	9,078	13,606	26,749	15,108	11,641	Total	Keshiary
28,444	16,644	11,800	22,684	9,078	13,606	26,749	15,108	11,641	Rural	
-	-	-	-	-	-	-	-	-	Urban	
11,577	7,234	4,343	16,606	6,864	9,742	13,721	8,029	5,692	Total	Dantan - I
10,999	6,875	4,124	15,862	6,577	9,285	13,110	7,661	5,449	Rural	
578	359	219	744	287	457	611	368	243	Urban	
5,330	3,177	2,153	5,531	2,215	3,316	5,141	3,020	2,121	Total	Dantan - II
5,330	3,177	2,153	5,531	2,215	3,316	5,141	3,020	2,121	Rural	
-	-	-	-	-	-	-	-	-	Urban	
2,460	1,554	906	3,566	1,496	2,070	2,772	1,772	1,000	Total	Mohanpur
2,460	1,554	906	3,566	1,496	2,070	2,772	1,772	1,000	Rural	
-	-	-	-	-	-	-	-	-	Urban	
URBAN										
133	71	62	127	60	67	119	70	49	Urban	Shilda (CT)
169	101	68	101	41	60	113	68	45	Urban	Amlagora (CT)
1	-	1	3	3	-	1	1	-	Urban	Garbeta (CT)
24	14	10	2	1	1	8	5	3	Urban	Durllabganj (CT)
21	11	10	14	7	7	17	11	6	Urban	Dwari Geria (CT)
1,232	638	594	363	157	206	507	400	107	Urban	Kharagpur Rly. Settlement (CT)
407	252	155	384	159	225	382	243	139	Urban	Kalaikunda (CT)
355	201	154	272	99	173	279	173	106	Urban	Balichak (CT)
724	400	324	500	183	317	607	338	269	Urban	Deuli (CT)
578	359	219	744	287	457	611	368	243	Urban	Chaulia (CT)
321	185	136	164	61	103	220	153	67	Urban	Ramjibanpur (M)
637	357	280	435	151	284	538	315	223	Urban	Kshirpai (M)
302	177	125	234	85	149	237	143	94	Urban	Chandrakona (M)
97	56	41	78	26	52	81	48	33	Urban	Kharar (M)
108	61	47	80	34	46	79	49	30	Urban	Ghatal (M)
2,893	1,620	1,273	1,710	676	1,034	1,756	1,150	606	Urban	Medinipur (M)
4,163	2,204	1,959	1,914	771	1,143	2,117	1,445	672	Urban	Jhargram (M)
4,401	2,450	1,951	3,293	1,332	1,961	2,827	1,997	830	Urban	Kharagpur (M)

PRIMARY CENSUS ABSTRACT

Location code number	District/ CD Block/ Town	Total/ Rural/ Urban	Industrial category								
			Main workers			Cultivators			Agricultural labourers		
			Persons	Males	Females	Persons	Males	Females	Persons	Males	Females
1	2	3	20	21	22	23	24	25	26	27	28
		Rural	12,141	8,684	3,457	3,187	2,680	507	6,331	4,413	1,918
		Urban	-	-	-	-	-	-	-	-	-
0306	Sankrail	Total	7,935	5,741	2,194	2,693	2,456	237	4,593	2,793	1,800
		Rural	7,935	5,741	2,194	2,693	2,456	237	4,593	2,793	1,800
		Urban	-	-	-	-	-	-	-	-	-
0307	Kharagpur - I	Total	13,068	9,169	3,899	774	647	127	6,748	3,982	2,766
		Rural	12,429	8,661	3,768	766	643	123	6,714	3,963	2,751
		Urban	639	508	131	8	4	4	34	19	15
0308	Kharagpur - II	Total	11,847	7,920	3,927	825	678	147	8,717	5,486	3,231
		Rural	11,847	7,920	3,927	825	678	147	8,717	5,486	3,231
		Urban	-	-	-	-	-	-	-	-	-
0309	Debra	Total	16,592	10,149	6,443	1,057	821	236	13,878	7,982	5,896
		Rural	16,380	10,013	6,367	1,044	813	231	13,805	7,948	5,857
		Urban	212	136	76	13	8	5	73	34	39
0310	Pingla	Total	6,426	4,001	2,425	769	619	150	5,258	3,090	2,168
		Rural	6,426	4,001	2,425	769	619	150	5,258	3,090	2,168
		Urban	-	-	-	-	-	-	-	-	-
0311	Sabang	Total	5,014	3,287	1,727	653	531	122	4,030	2,504	1,526
		Rural	5,014	3,287	1,727	653	531	122	4,030	2,504	1,526
		Urban	-	-	-	-	-	-	-	-	-
0312	Narayangarh	Total	17,488	11,679	5,809	2,174	1,789	385	13,394	8,506	4,888
		Rural	17,301	11,536	5,765	2,172	1,787	385	13,250	8,402	4,848
		Urban	187	143	44	2	2	-	144	104	40
0313	Keshiary	Total	11,385	7,914	3,471	1,927	1,632	295	8,444	5,592	2,852
		Rural	11,385	7,914	3,471	1,927	1,632	295	8,444	5,592	2,852
		Urban	-	-	-	-	-	-	-	-	-
0314	Dantan - I	Total	5,242	3,645	1,597	327	289	38	3,925	2,666	1,259
		Rural	4,895	3,393	1,502	306	269	37	3,798	2,582	1,216
		Urban	347	252	95	21	20	1	127	84	43
0315	Dantan - II	Total	3,183	2,046	1,137	345	279	66	2,631	1,636	995
		Rural	3,183	2,046	1,137	345	279	66	2,631	1,636	995
		Urban	-	-	-	-	-	-	-	-	-
0316	Mohanpur	Total	1,646	1,222	424	192	178	14	1,319	935	384
		Rural	1,646	1,222	424	192	178	14	1,319	935	384
		Urban	-	-	-	-	-	-	-	-	-
URBAN											
335884	Shilda (CT)	Urban	60	41	19	1	1	-	25	13	12
337141	Amlagora (CT)	Urban	82	59	23	14	12	2	48	30	18
337142	Garbeta (CT)	Urban	1	1	-	-	-	-	-	-	-
337373	Durlabhganj (CT)	Urban	7	5	2	-	-	-	2	1	1
337374	Dwari Geria (CT)	Urban	17	11	6	-	-	-	13	7	6
Kharagpur Rly.											
341706	Settlement (CT)	Urban	428	356	72	1	1	-	4	3	1
341707	Kalaikunda (CT)	Urban	211	152	59	7	3	4	30	16	14
342538	Balichak (CT)	Urban	212	136	76	13	8	5	73	34	39
343469	Deuli (CT)	Urban	187	143	44	2	2	-	144	104	40
343888	Chaulia (CT)	Urban	347	252	95	21	20	1	127	84	43
801750	Ramjibanpur (M)	Urban	147	121	26	39	32	7	88	72	16
801751	Kshirpai (M)	Urban	271	181	90	1	1	-	211	125	86
801752	Chandrakona (M)	Urban	128	97	31	6	5	1	83	60	23
801753	Kharar (M)	Urban	40	31	9	2	2	-	19	12	7
801754	Ghatal (M)	Urban	78	49	29	1	1	-	38	22	16
801755	Medinipur (M)	Urban	1,425	966	459	23	22	1	54	36	18
801756	Jhargram (M)	Urban	1,849	1,300	549	67	64	3	381	207	174
801757	Kharagpur (M)	Urban	2,012	1,476	536	15	9	6	120	79	41

PRIMARY CENSUS ABSTRACT

FOR SCHEDULED TRIBES

of main workers

Household industry workers			Other workers			Marginal workers			Total/ Rural/ Urban	District/ CD Block/ Town
Persons	Males	Females	Persons	Males	Females	Persons	Males	Females	3	2
29	30	31	32	33	34	35	36	37		
940	486	454	1,683	1,105	578	18,192	7,534	10,658	Rural	
-	-	-	-	-	-	-	-	-	Urban	
95	76	19	554	416	138	6,755	2,771	3,984	Total	Sankrail
95	76	19	554	416	138	6,755	2,771	3,984	Rural	
-	-	-	-	-	-	-	-	-	Urban	
88	43	45	5,458	4,497	961	5,780	2,696	3,084	Total	Kharagpur - I
87	43	44	4,862	4,012	850	5,530	2,561	2,969	Rural	
1	-	1	596	485	111	250	135	115	Urban	
237	145	92	2,068	1,611	457	13,062	5,917	7,145	Total	Kharagpur - II
237	145	92	2,068	1,611	457	13,062	5,917	7,145	Rural	
-	-	-	-	-	-	-	-	-	Urban	
188	145	43	1,469	1,201	268	15,871	7,365	8,506	Total	Debra
188	145	43	1,343	1,107	236	15,804	7,328	8,476	Rural	
-	-	-	126	94	32	67	37	30	Urban	
40	19	21	359	273	86	4,652	1,992	2,660	Total	Pingla
40	19	21	359	273	86	4,652	1,992	2,660	Rural	
-	-	-	-	-	-	-	-	-	Urban	
39	21	18	292	231	61	5,445	2,213	3,232	Total	Sabang
39	21	18	292	231	61	5,445	2,213	3,232	Rural	
-	-	-	-	-	-	-	-	-	Urban	
338	187	151	1,582	1,197	385	19,145	8,294	10,851	Total	Narayangarh
338	187	151	1,541	1,160	381	18,725	8,099	10,626	Rural	
-	-	-	41	37	4	420	195	225	Urban	
183	110	73	831	580	251	15,364	7,194	8,170	Total	Keshiary
183	110	73	831	580	251	15,364	7,194	8,170	Rural	
-	-	-	-	-	-	-	-	-	Urban	
221	151	70	769	539	230	8,479	4,384	4,095	Total	Dantan - I
218	149	69	573	393	180	8,215	4,268	3,947	Rural	
3	2	1	196	146	50	264	116	148	Urban	
15	5	10	192	126	66	1,958	974	984	Total	Dantan - II
15	5	10	192	126	66	1,958	974	984	Rural	
-	-	-	-	-	-	-	-	-	Urban	
27	22	5	108	87	21	1,126	550	576	Total	Mohanpur
27	22	5	108	87	21	1,126	550	576	Rural	
-	-	-	-	-	-	-	-	-	Urban	
URBAN										
-	-	-	34	27	7	59	29	30	Urban	Shilda (CT)
2	-	2	18	17	1	31	9	22	Urban	Amlagora (CT)
-	-	-	1	1	-	-	-	-	Urban	Garbeta (CT)
-	-	-	5	4	1	1	-	1	Urban	Durllabganj (CT)
-	-	-	4	4	-	-	-	-	Urban	Dwari Geria (CT)
1	-	1	422	352	70	79	44	35	Urban	Kharagpur Rly. Settlement (CT)
-	-	-	174	133	41	171	91	80	Urban	Kalaikunda (CT)
-	-	-	126	94	32	67	37	30	Urban	Balichak (CT)
-	-	-	41	37	4	420	195	225	Urban	Deuli (CT)
3	2	1	196	146	50	264	116	148	Urban	Chaulia (CT)
-	-	-	20	17	3	73	32	41	Urban	Ramjibanpur (M)
4	4	-	55	51	4	267	134	133	Urban	Kshirpai (M)
2	2	-	37	30	7	109	46	63	Urban	Chandrakona (M)
2	1	1	17	16	1	41	17	24	Urban	Kharar (M)
1	-	1	38	26	12	1	-	1	Urban	Ghatal (M)
10	5	5	1,338	903	435	331	184	147	Urban	Medinipur (M)
17	8	9	1,384	1,021	363	268	145	123	Urban	Jhargram (M)
19	13	6	1,858	1,375	483	815	521	294	Urban	Kharagpur (M)

PRIMARY CENSUS ABSTRACT

Location code number	District/ CD Block/ Town	Total/ Rural/ Urban	Industrial category of									
			Cultivators			Agricultural labourers			Household industry workers			
			Persons	Males	Females	Persons	Males	Females	Persons	Males	Females	
1	2	3	38	39	40	41	42	43	44	45	46	
		Rural	1,306	944	362	11,340	5,366	5,974	4,365	739	3,626	
		Urban	-	-	-	-	-	-	-	-	-	
0306	Sankrail	Total	495	360	135	5,837	2,200	3,637	101	21	80	
		Rural	495	360	135	5,837	2,200	3,637	101	21	80	
		Urban	-	-	-	-	-	-	-	-	-	
0307	Kharagpur - I	Total	191	93	98	3,553	1,182	2,371	64	24	40	
		Rural	188	90	98	3,441	1,132	2,309	59	23	36	
		Urban	3	3	-	112	50	62	5	1	4	
0308	Kharagpur - II	Total	403	240	163	11,772	5,148	6,624	133	48	85	
		Rural	403	240	163	11,772	5,148	6,624	133	48	85	
		Urban	-	-	-	-	-	-	-	-	-	
0309	Debra	Total	350	182	168	14,552	6,564	7,988	208	136	72	
		Rural	349	181	168	14,519	6,548	7,971	204	133	71	
		Urban	1	1	-	33	16	17	4	3	1	
0310	Pingla	Total	125	73	52	4,267	1,802	2,465	53	10	43	
		Rural	125	73	52	4,267	1,802	2,465	53	10	43	
		Urban	-	-	-	-	-	-	-	-	-	
0311	Sabang	Total	168	102	66	4,651	1,874	2,777	323	114	209	
		Rural	168	102	66	4,651	1,874	2,777	323	114	209	
		Urban	-	-	-	-	-	-	-	-	-	
0312	Narayangarh	Total	408	228	180	17,027	7,301	9,726	475	137	338	
		Rural	403	224	179	16,619	7,117	9,502	474	136	338	
		Urban	5	4	1	408	184	224	1	1	-	
0313	Keshiary	Total	675	501	174	14,006	6,388	7,618	224	69	155	
		Rural	675	501	174	14,006	6,388	7,618	224	69	155	
		Urban	-	-	-	-	-	-	-	-	-	
0314	Dantan - I	Total	288	183	105	7,098	3,710	3,388	469	158	311	
		Rural	281	177	104	6,923	3,626	3,297	466	157	309	
		Urban	7	6	1	175	84	91	3	1	2	
0315	Dantan - II	Total	28	17	11	1,766	916	850	97	13	84	
		Rural	28	17	11	1,766	916	850	97	13	84	
		Urban	-	-	-	-	-	-	-	-	-	
0316	Mohanpur	Total	33	19	14	1,037	490	547	9	5	4	
		Rural	33	19	14	1,037	490	547	9	5	4	
		Urban	-	-	-	-	-	-	-	-	-	
URBAN												
335884	Shilda (CT)	Urban	2	1	1	50	22	28	-	-	-	
337141	Amlagora (CT)	Urban	2	-	2	27	8	19	2	1	1	
337142	Garbeta (CT)	Urban	-	-	-	-	-	-	-	-	-	
337373	Durlabhganj (CT)	Urban	-	-	-	-	-	-	-	-	-	
337374	Dwari Geria (CT)	Urban	-	-	-	-	-	-	-	-	-	
Kharagpur Rly.												
341706	Settlement (CT)	Urban	2	2	-	2	1	1	4	-	4	
341707	Kalaikunda (CT)	Urban	1	1	-	110	49	61	1	1	-	
342538	Balichak (CT)	Urban	1	1	-	33	16	17	4	3	1	
343469	Deuli (CT)	Urban	5	4	1	408	184	224	1	1	-	
343888	Chaulia (CT)	Urban	7	6	1	175	84	91	3	1	2	
801750	Ramjibanpur (M)	Urban	1	-	1	70	31	39	-	-	-	
801751	Kshirpai (M)	Urban	6	5	1	246	122	124	-	-	-	
801752	Chandrakona (M)	Urban	-	-	-	99	44	55	-	-	-	
801753	Kharar (M)	Urban	1	1	-	19	5	14	3	-	3	
801754	Ghatal (M)	Urban	-	-	-	-	-	-	-	-	-	
801755	Medinipur (M)	Urban	12	7	5	62	31	31	5	2	3	
801756	Jhargram (M)	Urban	11	7	4	75	34	41	14	6	8	
801757	Kharagpur (M)	Urban	13	8	5	210	133	77	46	29	17	

PRIMARY CENSUS ABSTRACT

FOR SCHEDULED TRIBES

marginal workers						Total/ Rural/ Urban	District/ CD Block/ Town	Location code number
Other workers			Non-workers					
Persons	Males	Females	Persons	Males	Females			
47	48	49	50	51	52	3	2	1
1,181	485	696	26,554	12,355	14,199	Rural		
-	-	-	-	-	-	Urban		
322	190	132	14,135	5,983	8,152	Total	Sankrail	0306
322	190	132	14,135	5,983	8,152	Rural		
-	-	-	-	-	-	Urban		
1,972	1,397	575	23,605	9,328	14,277	Total	Kharagpur - I	0307
1,842	1,316	526	22,108	8,765	13,343	Rural		
130	81	49	1,497	563	934	Urban		
754	481	273	21,990	9,626	12,364	Total	Kharagpur - II	0308
754	481	273	21,990	9,626	12,364	Rural		
-	-	-	-	-	-	Urban		
761	483	278	26,659	11,908	14,751	Total	Debra	0309
732	466	266	26,311	11,781	14,530	Rural		
29	17	12	348	127	221	Urban		
207	107	100	8,254	3,795	4,459	Total	Pingla	0310
207	107	100	8,254	3,795	4,459	Rural		
-	-	-	-	-	-	Urban		
303	123	180	6,359	3,009	3,350	Total	Sabang	0311
303	123	180	6,359	3,009	3,350	Rural		
-	-	-	-	-	-	Urban		
1,235	628	607	31,447	14,275	17,172	Total	Narayangarh	0312
1,229	622	607	30,830	14,030	16,800	Rural		
6	6	-	617	245	372	Urban		
459	236	223	24,379	10,614	13,765	Total	Keshiary	0313
459	236	223	24,379	10,614	13,765	Rural		
-	-	-	-	-	-	Urban		
624	333	291	14,462	6,069	8,393	Total	Dantan - I	0314
545	308	237	13,751	5,791	7,960	Rural		
79	25	54	711	278	433	Urban		
67	28	39	5,720	2,372	3,348	Total	Dantan - II	0315
67	28	39	5,720	2,372	3,348	Rural		
-	-	-	-	-	-	Urban		
47	36	11	3,254	1,278	1,976	Total	Mohanpur	0316
47	36	11	3,254	1,278	1,976	Rural		
-	-	-	-	-	-	Urban		
URBAN								
7	6	1	141	61	80	Urban	Shilda (CT)	335884
-	-	-	157	74	83	Urban	Amlagora (CT)	337141
-	-	-	3	2	1	Urban	Garbeta (CT)	337142
1	-	1	18	10	8	Urban	Durlabhganj (CT)	337373
-	-	-	18	7	11	Urban	Dwari Geria (CT)	337374
Kharagpur Rly.								
71	41	30	1,088	395	693	Urban	Settlement (CT)	341706
59	40	19	409	168	241	Urban	Kalaikunda (CT)	341707
29	17	12	348	127	221	Urban	Balichak (CT)	342538
6	6	-	617	245	372	Urban	Deuli (CT)	343469
79	25	54	711	278	433	Urban	Chaulia (CT)	343888
2	1	1	265	93	172	Urban	Ramjibanpur (M)	801750
15	7	8	534	193	341	Urban	Kshirpai (M)	801751
10	2	8	299	119	180	Urban	Chandrakona (M)	801752
18	11	7	94	34	60	Urban	Kharar (M)	801753
1	-	1	109	46	63	Urban	Ghatal (M)	801754
252	144	108	2,847	1,146	1,701	Urban	Medinipur (M)	801755
168	98	70	3,960	1,530	2,430	Urban	Jhargram (M)	801756
546	351	195	4,867	1,785	3,082	Urban	Kharagpur (M)	801757

**Rural PCA-C.D. blocks wise
Village Primary Census
Abstract**

**VILLAGE PRIMARY
C D Block -**

Location code number	Name of Village	Area of Village in hectares	Number of households	Total population (including institutional and houseless population)			Population in the age-group 0-6		
				Persons	Males	Females	Persons	Males	Females
1	2	3	4	5	6	7	8	9	10
0288	Binpur - II (Total)	58,350.53	38,681	1,64,522	82,654	81,868	19,354	9,867	9,487
0288	Binpur - II (Rural)	58,212.77	37,424	1,58,798	79,793	79,005	18,814	9,603	9,211
0288	Binpur - II (Urban)	137.76	1,257	5,724	2,861	2,863	540	264	276
RURAL									
335415	Dhenkia	260.79	140	610	285	325	85	43	42
335416	Bhimarjun	174.86	152	670	346	324	91	47	44
335417	Banspahari	292.99	332	1,402	694	708	164	80	84
335418	Pachapani	359.00	536	2,259	1,122	1,137	318	149	169
335419	Neguria	144.43	151	659	341	318	73	40	33
335420	Bidiri	149.38	130	535	251	284	81	39	42
335421	Khariyarata	206.82	126	515	260	255	51	28	23
335422	Deshmul	284.24	67	302	157	145	38	19	19
335423	Chitamati	200.83	34	164	77	87	17	6	11
335424	Kaladabar	242.48	14	89	44	45	22	12	10
335425	Dharampur	262.25	65	317	161	156	39	25	14
335426	Keshmar	330.24	225	959	475	484	112	55	57
335427	Chakadoba	288.55	291	1,255	615	640	175	88	87
335428	Lagadari	196.27	87	352	174	178	51	27	24
335429	Shiyarbinda	373.35	231	953	461	492	129	61	68
335430	Dabar	73.22							
335431	Girulia	261.71	44	184	88	96	14	5	9
335432	Mahatabandh	158.18	43	212	107	105	28	17	11
335433	Jamirdiha	193.20	41	170	89	81	21	11	10
335434	Orali	368.67	118	507	262	245	79	50	29
335435	Chourimara	304.26	86	384	193	191	42	21	21
335436	Maniyadi	326.43	68	311	170	141	34	22	12
335437	Bagdoba	437.91	31	135	70	65	16	10	6
335438	Amjharna	561.68	45	189	99	90	25	14	11
335439	Amlasol	465.13	86	362	173	189	49	20	29
335440	Mayurjharna	182.83	9	34	17	17	7	3	4
335441	Kankrajhor	786.79	182	817	407	410	119	60	59
335442	Jujardhara	256.25	27	133	63	70	9	4	5
335443	Jabla	471.65	25	103	50	53	16	8	8
335444	Telighana	138.54	5	13	6	7	4	3	1
335445	Daldali	593.36	38	142	73	69	20	10	10
335446	Joram	722.20	89	352	175	177	54	33	21
335447	Singlahar	192.62							
335448	Laljal	206.73	48	195	94	101	25	9	16
335449	Pataghar	453.97	63	257	137	120	41	26	15
335450	Srinathpur Urfkuldiha	457.28	21	96	54	42	11	6	5
335451	Khandarbhula	187.23	27	120	56	64	11	7	4
335452	Gidighati	278.80	226	941	490	451	102	54	48
335453	Bamandiha	87.44	28	115	56	59	11	4	7
335454	Jamtalgara	82.39	28	113	53	60	20	6	14
335455	Majugara	218.35	51	203	103	100	37	19	18
335456	Ashri	158.02	83	398	191	207	40	21	19
335457	Tamajuri	136.59	127	529	283	246	44	26	18
335458	Raghunathpur	139.76	181	805	417	388	86	46	40
335459	Adargeria	131.03	105	410	207	203	42	18	24
335460	Jamjurki	184.08	41	145	68	77	19	9	10
335461	Phulgeria	179.14	21	89	48	41	10	7	3
335462	Birgiurf Bedia	194.21							
335463	Makarbhula	403.99	49	205	107	98	34	18	16
335464	Kadamdiha	200.02	65	236	130	106	28	13	15
335465	Pirragerya	78.18	16	78	39	39	10	6	4

PRIMARY CENSUS ABSTRACT

CENSUS ABSTRACT

Binpur - II

Scheduled Castes population			Scheduled Tribes population			Literates			Name of Village
Persons	Males	Females	Persons	Males	Females	Persons	Males	Females	
11	12	13	14	15	16	17	18	19	2
25,947	13,086	12,861	65,722	32,652	33,070	1,02,285	58,804	43,481	Binpur - II (Total)
24,439	12,338	12,101	65,462	32,521	32,941	98,067	56,502	41,565	Binpur - II (Rural)
1,508	748	760	260	131	129	4,218	2,302	1,916	Binpur - II (Urban)
RURAL									
-	-	-	586	276	310	264	164	100	Dhenkia
-	-	-	662	344	318	338	203	135	Bhimarjun
266	129	137	574	282	292	844	489	355	Banspahari
646	325	321	777	374	403	1,268	744	524	Pachapani
-	-	-	137	73	64	438	261	177	Neguria
-	-	-	306	142	164	302	161	141	Bidiri
-	-	-	481	244	237	286	171	115	Khariyarata
-	-	-	301	156	145	131	83	48	Deshmul
-	-	-	114	51	63	37	20	17	Chitamati
-	-	-	36	18	18	28	16	12	Kaladabar
-	-	-	237	121	116	203	114	89	Dharampur
323	166	157	633	306	327	530	304	226	Keshmar
174	95	79	1,034	500	534	533	328	205	Chakadoba
-	-	-	352	174	178	104	57	47	Lagadari
-	-	-	858	405	453	388	239	149	Shiyarbinda
-----Un-inhabited-----									
1	1	-	146	72	74	114	62	52	Dabar
-	-	-	212	107	105	128	69	59	Girulia
-	-	-	-	-	-	110	67	43	Mahatabandh
-	-	-	303	161	142	290	172	118	Jamirdiha
-	-	-	196	101	95	264	151	113	Orali
-	-	-	311	170	141	179	116	63	Chourimara
-	-	-	135	70	65	80	48	32	Maniyadi
-	-	-	188	98	90	100	62	38	Bagdoba
-	-	-	344	163	181	177	101	76	Amjharna
-	-	-	28	14	14	14	9	5	Amlasol
8	3	5	739	367	372	378	235	143	Mayurjharna
-	-	-	91	43	48	67	44	23	Kankrajhor
-	-	-	91	43	48	52	32	20	Jujardhara
-	-	-	13	6	7	-	-	-	Jabla
-	-	-	54	26	28	87	49	38	Telighana
-	-	-	151	74	77	164	93	71	Daldali
-----Un-inhabited-----									
18	9	9	-	-	-	140	78	62	Joram
222	116	106	2	1	1	124	73	51	Singlahar
-	-	-	95	53	42	60	41	19	Laljal
-	-	-	46	23	23	73	38	35	Pataghar
75	37	38	768	402	366	632	366	266	Srinathpur Urkuldaha
-	-	-	17	7	10	85	45	40	Khandarbhula
-	-	-	9	6	3	64	37	27	Gidighati
-	-	-	190	96	94	111	61	50	Bamandiha
46	18	28	79	39	40	304	151	153	Jamtalgara
18	13	5	283	151	132	333	217	116	Majugara
301	151	150	244	127	117	468	286	182	Ashri
-	-	-	14	8	6	280	163	117	Tamajuri
-	-	-	81	37	44	80	42	38	Raghunathpur
-	-	-	-	-	-	69	39	30	Adargeria
-----Un-inhabited-----									
-	-	-	205	107	98	72	46	26	Jamjurki
-	-	-	226	126	100	42	28	14	Phulgeria
-	-	-	65	34	31	32	18	14	Birgiurf Bediam
-	-	-	-	-	-	-	-	-	Makarbhula
-	-	-	226	126	100	42	28	14	Kadamdiha
-	-	-	65	34	31	32	18	14	Pirragerya

VILLAGE PRIMARY
C D Block -

Location code number	Name of Village	Illiterates			Total workers			Main workers		
		Persons	Males	Females	Persons	Males	Females	Persons	Males	Females
1	2	20	21	22	23	24	25	26	27	28
0288	Binpur - II (Total)	62,237	23,850	38,387	78,782	46,643	32,139	22,155	16,659	5,496
0288	Binpur - II (Rural)	60,731	23,291	37,440	76,663	45,055	31,608	20,708	15,413	5,295
0288	Binpur - II (Urban)	1,506	559	947	2,119	1,588	531	1,447	1,246	201
	RURAL									
335415	Dhenkia	346	121	225	330	151	179	4	1	3
335416	Bhimarjun	332	143	189	495	262	233	9	9	-
335417	Banspahari	558	205	353	550	384	166	314	224	90
335418	Pachapani	991	378	613	893	590	303	373	334	39
335419	Neguria	221	80	141	333	184	149	53	47	6
335420	Bidiri	233	90	143	343	163	180	100	78	22
335421	Khariyarata	229	89	140	291	154	137	124	118	6
335422	Deshmul	171	74	97	78	71	7	77	70	7
335423	Chitamati	127	57	70	46	41	5	41	39	2
335424	Kaladabar	61	28	33	27	26	1	26	26	-
335425	Dharampur	114	47	67	152	83	69	12	10	2
335426	Keshmar	429	171	258	484	261	223	29	26	3
335427	Chakadoba	722	287	435	731	361	370	25	17	8
335428	Lagadari	248	117	131	214	110	104	28	27	1
335429	Shiyarbinda	565	222	343	586	266	320	83	48	35
335430	Dabar									
335431	Girulia	70	26	44	94	50	44	10	9	1
335432	Mahatabandh	84	38	46	60	58	2	2	1	1
335433	Jamirdiha	60	22	38	78	39	39	5	4	1
335434	Orali	217	90	127	155	142	13	7	4	3
335435	Chourimara	120	42	78	181	97	84	22	14	8
335436	Maniyadi	132	54	78	173	92	81	109	78	31
335437	Bagdoba	55	22	33	84	41	43	58	37	21
335438	Amjharna	89	37	52	73	46	27	61	36	25
335439	Amlasol	185	72	113	109	60	49	34	14	20
335440	Mayurjharna	20	8	12	-	-	-	-	-	-
335441	Kankrajhor	439	172	267	524	265	259	19	14	5
335442	Jujardhara	66	19	47	10	7	3	5	5	-
335443	Jabla	51	18	33	17	10	7	4	3	1
335444	Telighana	13	6	7	-	-	-	-	-	-
335445	Daldali	55	24	31	9	2	7	2	-	2
335446	Joram	188	82	106	184	97	87	6	3	3
335447	Singlahar									
335448	Laljal	55	16	39	139	65	74	50	41	9
335449	Pataghar	133	64	69	166	87	79	64	52	12
335450	Srinathpur Urfkuldiha	36	13	23	74	40	34	-	-	-
335451	Khandarbhula	47	18	29	56	27	29	-	-	-
335452	Gidighati	309	124	185	513	260	253	46	42	4
335453	Bamandiha	30	11	19	75	39	36	5	3	2
335454	Jamtalgara	49	16	33	67	35	32	3	3	-
335455	Majugara	92	42	50	114	55	59	-	-	-
335456	Ashri	94	40	54	224	121	103	60	54	6
335457	Tamajuri	196	66	130	266	142	124	39	29	10
335458	Raghunathpur	337	131	206	243	211	32	21	18	3
335459	Adargeria	130	44	86	240	126	114	1	1	-
335460	Jamjurki	65	26	39	88	39	49	2	1	1
335461	Phulgeria	20	9	11	26	22	4	22	21	1
335462	Birgiurf Bedium									
335463	Makarbhula	133	61	72	127	68	59	3	2	1
335464	Kadamdiha	194	102	92	165	91	74	4	3	1
335465	Pirragerya	46	21	25	45	22	23	-	-	-

PRIMARY CENSUS ABSTRACT

CENSUS ABSTRACT

Binpur - II

Industrial category of main workers													Name of Village 2
Cultivators			Household industry						Other workers				
Persons	Males	Females	Agricultural labourers			workers			Persons	Males	Females		
			Persons	Males	Females	Persons	Males	Females					
29	30	31	32	33	34	35	36	37	38	39	40		
5,538	4,708	830	9,306	6,437	2,869	894	572	322	6,417	4,942	1,475	Binpur - II (Total)	
5,470	4,642	828	9,126	6,297	2,829	867	546	321	5,245	3,928	1,317	Binpur - II (Rural)	
68	66	2	180	140	40	27	26	1	1,172	1,014	158	Binpur - II (Urban)	
RURAL													
-	-	-	-	-	-	-	-	-	4	1	3	Dhenkia	
1	1	-	3	3	-	-	-	-	5	5	-	Bhimarjun	
67	62	5	95	58	37	21	2	19	131	102	29	Banspahari	
59	59	-	212	190	22	27	21	6	75	64	11	Pachapani	
10	9	1	14	14	-	-	-	-	29	24	5	Neguria	
50	49	1	16	4	12	3	-	3	31	25	6	Bidiri	
113	112	1	4	2	2	4	3	1	3	1	2	Khariyarata	
75	68	7	1	1	-	-	-	-	1	1	-	Deshmul	
36	34	2	5	5	-	-	-	-	-	-	-	Chitamati	
26	26	-	-	-	-	-	-	-	-	-	-	Kaladabar	
-	-	-	2	2	-	1	1	-	9	7	2	Dharampur	
10	10	-	5	4	1	2	2	-	12	10	2	Keshmar	
4	3	1	-	-	-	1	-	1	20	14	6	Chakadoba	
24	24	-	1	1	-	-	-	-	3	2	1	Lagadari	
32	24	8	30	12	18	2	1	1	19	11	8	Shiyarbinda	
-----Un-inhabited-----													
5	5	-	1	1	-	-	-	-	4	3	1	Dabar	
-	-	-	-	-	-	-	-	-	2	1	1	Girulia	
1	1	-	2	1	1	-	-	-	2	2	-	Mahatabandh	
-	-	-	-	-	-	-	-	-	7	4	3	Jamirdiha	
4	4	-	7	4	3	-	-	-	11	6	5	Orali	
64	64	-	41	12	29	2	-	2	2	2	-	Chourimara	
29	27	2	27	9	18	-	-	-	2	1	1	Maniyadi	
38	22	16	22	14	8	1	-	1	-	-	-	Bagdoba	
17	7	10	13	3	10	-	-	-	4	4	-	Amjharna	
-	-	-	-	-	-	-	-	-	-	-	-	Amlasol	
2	2	-	3	2	1	-	-	-	14	10	4	Mayurjharna	
1	1	-	-	-	-	-	-	-	4	4	-	Kankrajhor	
1	1	-	1	1	-	1	1	-	1	-	1	Jujardhara	
-	-	-	-	-	-	-	-	-	-	-	-	Jabla	
-	-	-	-	-	-	-	-	-	-	-	-	Telighana	
-	-	-	-	-	-	-	-	-	2	-	2	Daldali	
-	-	-	-	-	-	-	-	-	6	3	3	Joram	
-----Un-inhabited-----													
3	3	-	47	38	9	-	-	-	-	-	-	Singlahar	
27	24	3	36	27	9	-	-	-	1	1	-	Laljal	
-	-	-	-	-	-	-	-	-	-	-	-	Pataghar	
-	-	-	-	-	-	-	-	-	-	-	-	Srinathpur Urfkuldiha	
-	-	-	-	-	-	-	-	-	-	-	-	Khandarbhula	
34	34	-	7	5	2	-	-	-	5	3	2	Gidighati	
2	1	1	-	-	-	1	1	-	2	1	1	Bamandiha	
-	-	-	1	1	-	1	1	-	1	1	-	Jamtalgara	
-	-	-	-	-	-	-	-	-	-	-	-	Majugara	
51	49	2	2	2	-	1	1	-	6	2	4	Ashri	
17	16	1	-	-	-	-	-	-	22	13	9	Tamajuri	
5	5	-	1	1	-	2	2	-	13	10	3	Raghunathpur	
-	-	-	-	-	-	-	-	-	1	1	-	Adargeria	
-	-	-	1	-	1	-	-	-	1	1	-	Jamjurki	
-	-	-	21	20	1	1	1	-	-	-	-	Phulgeria	
-----Un-inhabited-----													
-	-	-	-	-	-	-	-	-	3	2	1	Birgiurf Bedia	
1	1	-	1	1	-	1	-	1	1	1	-	Makarbhula	
-	-	-	-	-	-	-	-	-	-	-	-	Kadamdiha	
-	-	-	-	-	-	-	-	-	-	-	-	Pirragerya	

VILLAGE PRIMARY
C D Block -

Location code number		Name of Village		Industrial category								
				Marginal workers			Cultivators			Agricultural labourers		
				Persons	Males	Females	Persons	Males	Females	Persons	Males	Females
1	2	41	42	43	44	45	46	47	48	49		
0288	Binpur - II (Total)	56,627	29,984	26,643	5,295	3,867	1,428	41,650	21,317	20,333		
0288	Binpur - II (Rural)	55,955	29,642	26,313	5,261	3,838	1,423	41,241	21,156	20,085		
0288	Binpur - II (Urban)	672	342	330	34	29	5	409	161	248		
RURAL												
335415	Dhenkia	326	150	176	45	22	23	275	126	149		
335416	Bhimarjun	486	253	233	40	27	13	237	191	46		
335417	Banspahari	236	160	76	35	33	2	68	56	12		
335418	Pachapani	520	256	264	20	18	2	199	129	70		
335419	Neguria	280	137	143	5	3	2	151	87	64		
335420	Bidiri	243	85	158	3	2	1	57	22	35		
335421	Khariyarata	167	36	131	-	-	-	62	30	32		
335422	Deshmul	1	1	-	1	1	-	-	-	-		
335423	Chitamati	5	2	3	-	-	-	-	-	-		
335424	Kaladabar	1	-	1	1	-	1	-	-	-		
335425	Dharampur	140	73	67	36	35	1	25	25	-		
335426	Keshmar	455	235	220	31	30	1	157	129	28		
335427	Chakadoba	706	344	362	35	34	1	90	83	7		
335428	Lagadari	186	83	103	14	13	1	87	39	48		
335429	Shiyarbinda	503	218	285	35	16	19	416	186	230		
335430	Dabar	-----Un-inhabited-----										
335431	Girulia	84	41	43	19	16	3	49	20	29		
335432	Mahatabandh	58	57	1	40	39	1	18	18	-		
335433	Jamirdiha	73	35	38	3	3	-	59	30	29		
335434	Orali	148	138	10	119	116	3	25	21	4		
335435	Chourimara	159	83	76	2	1	1	133	77	56		
335436	Maniyadi	64	14	50	1	-	1	7	6	1		
335437	Bagdoba	26	4	22	4	2	2	4	-	4		
335438	Amjharna	12	10	2	4	4	-	6	5	1		
335439	Amlasol	75	46	29	10	8	2	17	17	-		
335440	Mayurjharna	-	-	-	-	-	-	-	-	-		
335441	Kankrajhor	505	251	254	3	2	1	494	245	249		
335442	Jujardhara	5	2	3	-	-	-	-	-	-		
335443	Jabla	13	7	6	4	3	1	3	2	1		
335444	Telighana	-	-	-	-	-	-	-	-	-		
335445	Daldali	7	2	5	-	-	-	-	-	-		
335446	Joram	178	94	84	19	17	2	102	54	48		
335447	Singlahar	-----Un-inhabited-----										
335448	Laljal	89	24	65	8	6	2	80	18	62		
335449	Pataghar	102	35	67	4	3	1	97	31	66		
335450	Srinathpur Urfkuldiha	74	40	34	4	3	1	70	37	33		
335451	Khandarbhula	56	27	29	-	-	-	56	27	29		
335452	Gidighati	467	218	249	3	1	2	460	214	246		
335453	Bamandiha	70	36	34	11	9	2	54	24	30		
335454	Jamtalgara	64	32	32	2	1	1	59	29	30		
335455	Majugara	114	55	59	-	-	-	112	54	58		
335456	Ashri	164	67	97	2	1	1	159	63	96		
335457	Tamajuri	227	113	114	5	4	1	217	108	109		
335458	Raghunathpur	222	193	29	19	15	4	181	162	19		
335459	Adargeria	239	125	114	16	9	7	223	116	107		
335460	Jamjurki	86	38	48	8	4	4	77	33	44		
335461	Phulgeria	4	1	3	-	-	-	4	1	3		
335462	Birgiurf Bedia	-----Un-inhabited-----										
335463	Makarbhula	124	66	58	99	55	44	9	4	5		
335464	Kadamdiha	161	88	73	47	27	20	29	14	15		
335465	Pirragerya	45	22	23	17	13	4	3	1	2		

PRIMARY CENSUS ABSTRACT

CENSUS ABSTRACT

Binpur - II

of marginal workers

Household industry workers			Other workers			Non-workers			Name of Village	Location code number
Persons	Males	Females	Persons	Males	Females	Persons	Males	Females		
50	51	52	53	54	55	56	57	58	2	1
4,036	1,442	2,594	5,646	3,358	2,288	85,740	36,011	49,729	Binpur - II (Total)	0288
4,014	1,435	2,579	5,439	3,213	2,226	82,135	34,738	47,397	Binpur - II (Rural)	0288
22	7	15	207	145	62	3,605	1,273	2,332	Binpur - II (Urban)	0288
RURAL										
-	-	-	6	2	4	280	134	146	Dhenkia	335415
202	28	174	7	7	-	175	84	91	Bhimarjun	335416
47	3	44	86	68	18	852	310	542	Banspahari	335417
268	82	186	33	27	6	1,366	532	834	Pachapani	335418
98	27	71	26	20	6	326	157	169	Neguria	335419
147	33	114	36	28	8	192	88	104	Bidiri	335420
100	4	96	5	2	3	224	106	118	Khariyarata	335421
-	-	-	-	-	-	224	86	138	Deshmul	335422
-	-	-	5	2	3	118	36	82	Chitamati	335423
-	-	-	-	-	-	62	18	44	Kaladabar	335424
68	4	64	11	9	2	165	78	87	Dharampur	335425
228	40	188	39	36	3	475	214	261	Keshmar	335426
561	209	352	20	18	2	524	254	270	Chakadoba	335427
-	-	-	85	31	54	138	64	74	Lagadari	335428
2	1	1	50	15	35	367	195	172	Shiyarbinda	335429
-----Un-inhabited-----										
11	2	9	5	3	2	90	38	52	Girulia	335431
-	-	-	-	-	-	152	49	103	Mahatabandh	335432
10	2	8	1	-	1	92	50	42	Jamirdiha	335433
2	-	2	2	1	1	352	120	232	Orali	335434
22	5	17	2	-	2	203	96	107	Chourimara	335435
49	4	45	7	4	3	138	78	60	Maniyadi	335436
15	-	15	3	2	1	51	29	22	Bagdoba	335437
-	-	-	2	1	1	116	53	63	Amjharna	335438
-	-	-	48	21	27	253	113	140	Amlasol	335439
-	-	-	-	-	-	34	17	17	Mayurjharna	335440
2	-	2	6	4	2	293	142	151	Kankrajhor	335441
-	-	-	5	2	3	123	56	67	Jujardhara	335442
-	-	-	6	2	4	86	40	46	Jabla	335443
-	-	-	-	-	-	13	6	7	Telighana	335444
-	-	-	7	2	5	133	71	62	Daldali	335445
16	4	12	41	19	22	168	78	90	Joram	335446
-----Un-inhabited-----										
-	-	-	1	-	1	56	29	27	Laljal	335448
1	1	-	-	-	-	91	50	41	Pataghar	335449
-	-	-	-	-	-	22	14	8	Srinathpur Urfkuldiha	335450
-	-	-	-	-	-	64	29	35	Khandarbhula	335451
-	-	-	4	3	1	428	230	198	Gidighati	335452
1	-	1	4	3	1	40	17	23	Bamandiha	335453
2	2	-	1	-	1	46	18	28	Jamtalgara	335454
1	-	1	1	1	-	89	48	41	Majugara	335455
1	1	-	2	2	-	174	70	104	Ashri	335456
1	-	1	4	1	3	263	141	122	Tamajuri	335457
5	2	3	17	14	3	562	206	356	Raghunathpur	335458
-	-	-	-	-	-	170	81	89	Adargeria	335459
-	-	-	1	1	-	57	29	28	Jamjurki	335460
-	-	-	-	-	-	63	26	37	Phulgeria	335461
-----Un-inhabited-----										
1	-	1	15	7	8	78	39	39	Birgiurf Bediam	335462
18	6	12	67	41	26	71	39	32	Kadamdiha	335464
18	4	14	7	4	3	33	17	16	Pirragerya	335465

**VILLAGE PRIMARY
C D Block -**

Location code number	Name of Village	Area of Village in hectares	Number of households	Total population (including institutional and houseless population)			Population in the age-group 0-6		
				Persons	Males	Females	Persons	Males	Females
1	2	3	4	5	6	7	8	9	10
335466	Burijhor	163.66	84	343	191	152	35	23	12
335467	Singaduba	184.82	87	312	148	164	40	20	20
335468	Shusnijubi	130.80	113	467	249	218	67	45	22
335469	Bengbuta	202.74	40	154	73	81	23	9	14
335470	Dangardiha	585.77	66	293	153	140	43	24	19
335471	Birgi	283.74	132	561	290	271	66	34	32
335472	Tang Bhedua	197.67	37	162	83	79	10	3	7
335473	Bhula Bheda	102.09	236	961	484	477	102	51	51
335474	Amadubi	69.59	64	266	135	131	29	12	17
335475	Baksol	253.56	74	303	142	161	31	13	18
335476	Madhupur	115.86	22	88	47	41	5	2	3
335477	Jaypur	179.98	27	123	67	56	17	13	4
335478	Charak Pahari	184.32	70	302	161	141	36	23	13
335479	Murgadabar	242.99	8	39	21	18	8	4	4
335480	Kashijora	202.75	42	213	103	110	25	9	16
335481	Shusnijubi	89.82	44	221	108	113	25	14	11
335482	Barsol(Khurd)	82.69	14	61	33	28	5	4	1
335483	Kendisol	179.73	100	463	216	247	36	16	20
335484	Talpukhuria	287.01	162	669	332	337	76	37	39
335485	Pukhuria	282.62	96	424	223	201	69	38	31
335486	Ganjuam	191.23	46	213	107	106	20	13	7
335487	Kundal Pahari	178.06	55	280	140	140	36	12	24
335488	Palasbani	48.80	109	543	279	264	58	29	29
335489	Banjikusum	81.00	30	131	62	69	14	5	9
335490	Lekraanchra	281.34	77	372	201	171	47	25	22
335491	Ranga Metya	134.57							
335492	Bhula Dhara	205.71	13	70	42	28	8	5	3
335493	Gochgiri	252.81	66	338	181	157	50	29	21
335494	Chirugara urf Kuilapal	354.25	132	604	311	293	76	39	37
335495	Sinduria	165.12	28	145	87	58	15	11	4
335496	Barighati	379.31	67	325	155	170	31	9	22
335497	Amlasol	210.36							
335498	Ukhuldoba	320.74	16	77	40	37	9	4	5
335499	Amrola	180.66	49	201	104	97	35	18	17
335500	Kattara	62.48	30	123	58	65	16	8	8
335501	Harinarayanpur	80.40	43	157	83	74	21	9	12
335502	Odolchua	245.92	64	232	122	110	14	7	7
335503	Dhobakacha	169.17	115	471	232	239	52	29	23
335504	Rimradanga	211.07	61	226	112	114	36	17	19
335505	Chirakuti	56.80	34	123	57	66	27	17	10
335506	Banspahari	235.43	95	366	185	181	50	28	22
335507	Dhangikusum	305.25	98	422	202	220	68	29	39
335508	Amlasol	175.09							
335509	Kankrichua	104.79							
335510	Purnapani	111.62	51	166	81	85	20	13	7
335511	Chirugora	141.94	102	354	165	189	32	13	19
335512	Majgerya	142.04	27	124	64	60	7	3	4
335513	Dhangichua	77.95	54	275	139	136	43	24	19
335514	Dulungdiha	111.11	19	71	38	33	3	3	-
335515	Balichua	267.14	167	693	342	351	102	50	52
335516	Kusumdanga	61.52	80	284	134	150	29	11	18
335517	Tulsibani	191.97	132	529	261	268	72	39	33
335518	Gajpathar	146.38	200	789	392	397	84	42	42
335519	Mahulbani	134.46	42	166	74	92	15	8	7
335520	Aguibil	277.40	136	606	310	296	67	31	36

PRIMARY CENSUS ABSTRACT

CENSUS ABSTRACT

Binpur - II

Scheduled Castes population			Scheduled Tribes population			Literates			Name of Village
Persons	Males	Females	Persons	Males	Females	Persons	Males	Females	
11	12	13	14	15	16	17	18	19	2
3	2	1	317	175	142	173	112	61	Burijhor
47	20	27	171	79	92	145	91	54	Singaduba
-	-	-	465	247	218	279	171	108	Shusnijubi
-	-	-	76	35	41	73	37	36	Bengbuta
-	-	-	203	101	102	149	85	64	Dangardiha
38	18	20	431	219	212	385	224	161	Birgi
22	11	11	80	44	36	110	61	49	Tang Bhedua
200	98	102	156	80	76	650	356	294	Bhula Bheda
41	24	17	3	3	-	139	83	56	Amadubi
-	-	-	203	97	106	163	96	67	Baksol
-	-	-	-	-	-	64	41	23	Madhupur
-	-	-	99	54	45	63	37	26	Jaypur
-	-	-	194	102	92	175	104	71	Charak Pahari
-	-	-	39	21	18	13	7	6	Murgadabar
-	-	-	213	103	110	130	77	53	Kashijora
-	-	-	53	28	25	136	78	58	Shusnijubi
22	9	13	31	17	14	34	18	16	Barsol(Khurd)
38	9	29	222	110	112	223	115	108	Kendisol
143	74	69	467	229	238	401	230	171	Talpukhuria
33	18	15	368	197	171	158	99	59	Pukhuria
-	-	-	208	105	103	108	65	43	Ganjuam
209	103	106	70	36	34	98	71	27	Kundal Pahari
70	31	39	190	97	93	386	212	174	Palasbani
58	29	29	21	10	11	91	49	42	Banjikusum
-	-	-	371	201	170	192	125	67	Lekraanchra
-----Un-inhabited-----									Ranga Metya
-	-	-	69	42	27	42	26	16	Bhula Dhara
-	-	-	337	181	156	153	95	58	Gochgiri
-	-	-	592	307	285	322	199	123	Chirugara urf Kuilapal
-	-	-	10	6	4	68	51	17	Sinduria
-	-	-	320	153	167	169	103	66	Barighati
-----Un-inhabited-----									Amlasol
-	-	-	76	40	36	22	14	8	Ukhuldoba
-	-	-	190	99	91	75	46	29	Amrola
21	12	9	25	10	15	60	35	25	Kattara
-	-	-	19	10	9	71	43	28	Harinarayanpur
-	-	-	232	122	110	135	87	48	Odolchua
2	-	2	459	229	230	272	157	115	Dhobakacha
-	-	-	179	91	88	141	79	62	Rimradanga
-	-	-	48	22	26	53	26	27	Chirakuti
5	3	2	161	78	83	185	106	79	Banspahari
33	18	15	389	184	205	165	97	68	Dhangikusum
-----Un-inhabited-----									Amlasol
-----Un-inhabited-----									Kankrichua
-	-	-	47	25	22	97	53	44	Purnapani
18	10	8	277	126	151	228	122	106	Chirugora
-	-	-	124	64	60	81	50	31	Majgerya
-	-	-	197	98	99	189	106	83	Dhangichua
-	-	-	71	38	33	49	30	19	Dulungdiha
174	88	86	396	186	210	371	213	158	Balichua
27	13	14	225	104	121	163	96	67	Kusumdanga
394	194	200	6	3	3	332	185	147	Tulsibani
-	-	-	265	133	132	395	243	152	Gajpathar
-	-	-	166	74	92	118	59	59	Mahulbani
-	-	-	585	297	288	390	240	150	Aguibil

VILLAGE PRIMARY
C D Block -

Location code number	Name of Village	Illiterates			Total workers			Main workers		
		Persons	Males	Females	Persons	Males	Females	Persons	Males	Females
1	2	20	21	22	23	24	25	26	27	28
335466	Burijhor	170	79	91	115	108	7	1	1	-
335467	Singaduba	167	57	110	121	87	34	3	2	1
335468	Shusnijubi	188	78	110	256	129	127	1	1	-
335469	Bengbuta	81	36	45	95	52	43	2	2	-
335470	Dangardiha	144	68	76	199	95	104	58	32	26
335471	Birgi	176	66	110	195	156	39	157	134	23
335472	Tang Bhedua	52	22	30	111	64	47	7	5	2
335473	Bhula Bheda	311	128	183	520	290	230	181	132	49
335474	Amadubi	127	52	75	128	70	58	120	69	51
335475	Baksol	140	46	94	161	78	83	2	2	-
335476	Madhupur	24	6	18	35	25	10	5	4	1
335477	Jaypur	60	30	30	61	35	26	20	18	2
335478	Charak Pahari	127	57	70	92	69	23	44	36	8
335479	Murgadabar	26	14	12	13	10	3	-	-	-
335480	Kashijora	83	26	57	134	65	69	2	1	1
335481	Shusnijubi	85	30	55	121	62	59	4	2	2
335482	Barsol(Khurd)	27	15	12	44	25	19	10	7	3
335483	Kendisol	240	101	139	327	156	171	8	4	4
335484	Talpukhuria	268	102	166	364	195	169	14	9	5
335485	Pukhuria	266	124	142	261	131	130	1	1	-
335486	Ganjuam	105	42	63	118	67	51	5	5	-
335487	Kundal Pahari	182	69	113	147	78	69	3	3	-
335488	Palasbani	157	67	90	347	187	160	326	174	152
335489	Banjikusum	40	13	27	81	42	39	50	28	22
335490	Lekraanchra	180	76	104	201	114	87	94	83	11
335491	Ranga Metya	-----Un-inhabited-----								
335492	Bhula Dhara	28	16	12	24	17	7	13	11	2
335493	Gochgiri	185	86	99	129	105	24	9	9	-
335494	Chirugara urf Kuilapal	282	112	170	391	198	193	37	33	4
335495	Sinduria	77	36	41	77	51	26	20	13	7
335496	Barighati	156	52	104	162	87	75	26	13	13
335497	Amlasol	-----Un-inhabited-----								
335498	Ukhuldoba	55	26	29	40	20	20	-	-	-
335499	Amrola	126	58	68	132	69	63	2	1	1
335500	Kattara	63	23	40	82	42	40	2	1	1
335501	Harinarayanpur	86	40	46	113	58	55	1	1	-
335502	Odolchua	97	35	62	81	38	43	39	31	8
335503	Dhobakacha	199	75	124	296	143	153	125	112	13
335504	Rimradanga	85	33	52	136	71	65	5	1	4
335505	Chirakuti	70	31	39	60	29	31	54	28	26
335506	Banspahari	181	79	102	206	101	105	189	97	92
335507	Dhangikusum	257	105	152	234	128	106	1	-	1
335508	Amlasol	-----Un-inhabited-----								
335509	Kankrichua	-----Un-inhabited-----								
335510	Purnapani	69	28	41	118	56	62	6	3	3
335511	Chirugora	126	43	83	277	132	145	5	3	2
335512	Majgerya	43	14	29	70	36	34	43	22	21
335513	Dhangichua	86	33	53	153	74	79	136	63	73
335514	Dulungdiha	22	8	14	45	24	21	43	23	20
335515	Balichua	322	129	193	273	180	93	24	14	10
335516	Kusumdanga	121	38	83	124	90	34	29	26	3
335517	Tulsibani	197	76	121	26	13	13	3	1	2
335518	Gajpathar	394	149	245	310	236	74	16	15	1
335519	Mahulbani	48	15	33	44	27	17	1	1	-
335520	Aguibil	216	70	146	392	203	189	172	88	84

PRIMARY CENSUS ABSTRACT

CENSUS ABSTRACT

Binpur - II

Industrial category of main workers													Name of Village 2
Cultivators			Household industry						Other workers				
			Agricultural labourers			workers							
Persons	Males	Females	Persons	Males	Females	Persons	Males	Females	Persons	Males	Females		
29	30	31	32	33	34	35	36	37	38	39	40		
-	-	-	-	-	-	-	-	-	1	1	-	Burijhor	
-	-	-	-	-	-	-	-	-	3	2	1	Singaduba	
-	-	-	-	-	-	-	-	-	1	1	-	Shusnijubi	
1	1	-	1	1	-	-	-	-	-	-	-	Bengbuda	
55	32	23	3	-	3	-	-	-	-	-	-	Dangardiha	
1	1	-	143	127	16	2	1	1	11	5	6	Birgi	
-	-	-	2	1	1	-	-	-	5	4	1	Tang Bhedua	
14	12	2	94	74	20	7	4	3	66	42	24	Bhula Bheda	
-	-	-	119	68	51	-	-	-	1	1	-	Amadubi	
-	-	-	-	-	-	-	-	-	2	2	-	Baksol	
4	3	1	-	-	-	-	-	-	1	1	-	Madhupur	
6	6	-	13	12	1	-	-	-	1	-	1	Jaypur	
2	1	1	31	29	2	1	-	1	10	6	4	Charak Pahari	
-	-	-	-	-	-	-	-	-	-	-	-	Murgadabar	
-	-	-	-	-	-	-	-	-	2	1	1	Kashijora	
-	-	-	-	-	-	-	-	-	4	2	2	Shusnijubi	
-	-	-	6	4	2	1	1	-	3	2	1	Barsol(Khurd)	
-	-	-	5	1	4	1	1	-	2	2	-	Kendisol	
1	1	-	-	-	-	-	-	-	13	8	5	Talpukhuria	
-	-	-	-	-	-	-	-	-	1	1	-	Pukhuria	
-	-	-	-	-	-	1	1	-	4	4	-	Ganjuam	
-	-	-	1	1	-	-	-	-	2	2	-	Kundal Pahari	
319	168	151	-	-	-	1	-	1	6	6	-	Palasbani	
44	24	20	2	1	1	-	-	-	4	3	1	Banjikusum	
4	4	-	71	64	7	1	-	1	18	15	3	Lekraanchra	
-----Un-inhabited-----												Ranga Metya	
13	11	2	-	-	-	-	-	-	-	-	-	Bhula Dhara	
8	8	-	-	-	-	-	-	-	1	1	-	Gochgiri	
-	-	-	4	4	-	4	2	2	29	27	2	Chirugara urf Kuilapal	
18	11	7	-	-	-	-	-	-	2	2	-	Sinduria	
17	10	7	1	-	1	5	1	4	3	2	1	Barighati	
-----Un-inhabited-----												Amlasol	
-	-	-	-	-	-	-	-	-	-	-	-	Ukhuldoba	
-	-	-	-	-	-	-	-	-	2	1	-	Amrola	
-	-	-	2	1	1	-	-	-	-	-	-	Kattara	
-	-	-	1	1	-	-	-	-	-	-	-	Harinarayanpur	
26	24	2	8	6	2	1	-	1	4	1	3	Odolchua	
90	82	8	29	24	5	-	-	-	6	6	-	Dhobakacha	
-	-	-	-	-	-	-	-	-	5	1	4	Rimradanga	
16	15	1	12	8	4	23	2	21	3	3	-	Chirakuti	
29	24	5	86	58	28	62	6	56	12	9	3	Banspahari	
-	-	-	-	-	-	-	-	-	1	-	1	Dhangikusum	
-----Un-inhabited-----												Amlasol	
-----Un-inhabited-----												Kankrichua	
2	2	-	3	-	3	1	1	-	-	-	-	Purnapani	
1	-	1	1	1	-	2	1	1	1	1	-	Chirugora	
4	2	2	34	16	18	-	-	-	5	4	1	Majgerya	
12	3	9	98	42	56	1	1	-	25	17	8	Dhangichua	
2	1	1	39	20	19	-	-	-	2	2	-	Dulungdiha	
1	1	-	1	1	-	-	-	-	22	12	10	Balichua	
9	7	2	9	9	-	2	2	-	9	8	1	Kusumdanga	
2	1	1	1	-	1	-	-	-	-	-	-	Tulsibani	
6	6	-	2	1	1	-	-	-	8	8	-	Gajpathar	
-	-	-	-	-	-	1	1	-	-	-	-	Mahulbani	
1	1	-	165	82	83	4	3	1	2	2	-	Aguibil	

VILLAGE PRIMARY
C D Block -

Location code number	Name of Village	Industrial category								
		Marginal workers			Cultivators			Agricultural labourers		
		Persons	Males	Females	Persons	Males	Females	Persons	Males	Females
1	2	41	42	43	44	45	46	47	48	49
335466	Burijhor	114	107	7	6	6	-	105	101	4
335467	Singaduba	118	85	33	13	10	3	102	75	27
335468	Shusnijubi	255	128	127	3	2	1	249	123	126
335469	Bengbuta	93	50	43	7	6	1	86	44	42
335470	Dangardiha	141	63	78	15	4	11	125	59	66
335471	Birgi	38	22	16	-	-	-	38	22	16
335472	Tang Bhedua	104	59	45	-	-	-	102	57	45
335473	Bhula Bheda	339	158	181	4	2	2	293	134	159
335474	Amadubi	8	1	7	-	-	-	8	1	7
335475	Baksol	159	76	83	-	-	-	150	72	78
335476	Madhupur	30	21	9	4	4	-	20	17	3
335477	Jaypur	41	17	24	2	2	-	28	14	14
335478	Charak Pahari	48	33	15	7	7	-	32	26	6
335479	Murgadabar	13	10	3	3	3	-	7	7	-
335480	Kashijora	132	64	68	7	3	4	124	60	64
335481	Shusnijubi	117	60	57	15	8	7	101	51	50
335482	Barsol(Khurd)	34	18	16	2	1	1	21	11	10
335483	Kendisol	319	152	167	15	5	10	146	65	81
335484	Talpukhuria	350	186	164	3	2	1	340	181	159
335485	Pukhuria	260	130	130	-	-	-	248	123	125
335486	Ganjuam	113	62	51	3	1	2	110	61	49
335487	Kundal Pahari	144	75	69	3	2	1	139	72	67
335488	Palasbani	21	13	8	3	1	2	12	7	5
335489	Banjikusum	31	14	17	-	-	-	28	14	14
335490	Lekraanchra	107	31	76	-	-	-	74	22	52
335491	Ranga Metya				-----Un-inhabited-----					
335492	Bhula Dhara	11	6	5	-	-	-	6	5	1
335493	Gochgiri	120	96	24	1	1	-	20	18	2
335494	Chirugara urf Kuilapal	354	165	189	1	1	-	51	23	28
335495	Sinduria	57	38	19	1	1	-	36	23	13
335496	Barighati	136	74	62	1	1	-	106	54	52
335497	Amlasol				-----Un-inhabited-----					
335498	Ukhuldoba	40	20	20	-	-	-	40	20	20
335499	Amrola	130	68	62	2	2	-	126	65	61
335500	Kattara	80	41	39	-	-	-	79	41	38
335501	Harinarayanpur	112	57	55	9	6	3	102	51	51
335502	Odolchua	42	7	35	-	-	-	41	6	35
335503	Dhobakacha	171	31	140	1	-	1	169	31	138
335504	Rimradanga	131	70	61	4	3	1	126	66	60
335505	Chirakuti	6	1	5	-	-	-	1	1	-
335506	Banspahari	17	4	13	-	-	-	2	1	1
335507	Dhangikusum	233	128	105	9	8	1	80	59	21
335508	Amlasol				-----Un-inhabited-----					
335509	Kankrichua				-----Un-inhabited-----					
335510	Purnapani	112	53	59	19	17	2	90	35	55
335511	Chirugora	272	129	143	12	7	5	255	120	135
335512	Majgerya	27	14	13	-	-	-	24	11	13
335513	Dhangichua	17	11	6	2	2	-	9	4	5
335514	Dulungdiha	2	1	1	-	-	-	2	1	1
335515	Balichua	249	166	83	44	42	2	198	118	80
335516	Kusumdanga	95	64	31	3	2	1	78	54	24
335517	Tulsibani	23	12	11	2	2	-	20	10	10
335518	Gajpathar	294	221	73	70	63	7	173	145	28
335519	Mahulbani	43	26	17	13	12	1	30	14	16
335520	Aguibil	220	115	105	2	-	2	27	14	13

PRIMARY CENSUS ABSTRACT

CENSUS ABSTRACT

Binpur - II

of marginal workers

Household industry workers			Other workers			Non-workers			Name of Village	Location code number
Persons	Males	Females	Persons	Males	Females	Persons	Males	Females		
50	51	52	53	54	55	56	57	58	2	1
-	-	-	3	-	3	228	83	145	Burijhor	335466
-	-	-	3	-	3	191	61	130	Singaduba	335467
1	1	-	2	2	-	211	120	91	Shusnijubi	335468
-	-	-	-	-	-	59	21	38	Bengbuta	335469
1	-	1	-	-	-	94	58	36	Dangardiha	335470
-	-	-	-	-	-	366	134	232	Birgi	335471
2	2	-	-	-	-	51	19	32	Tang Bhedua	335472
3	1	2	39	21	18	441	194	247	Bhula Bheda	335473
-	-	-	-	-	-	138	65	73	Amadubi	335474
4	1	3	5	3	2	142	64	78	Baksol	335475
3	-	3	3	-	3	53	22	31	Madhupur	335476
2	-	2	9	1	8	62	32	30	Jaypur	335477
4	-	4	5	-	5	210	92	118	Charak Pahari	335478
1	-	1	2	-	2	26	11	15	Murgadabar	335479
-	-	-	1	1	-	79	38	41	Kashijora	335480
1	1	-	-	-	-	100	46	54	Shusnijubi	335481
1	-	1	10	6	4	17	8	9	Barsol(Khurd)	335482
14	7	7	144	75	69	136	60	76	Kendisol	335483
-	-	-	7	3	4	305	137	168	Talpukhuria	335484
4	4	-	8	3	5	163	92	71	Pukhuria	335485
-	-	-	-	-	-	95	40	55	Ganjuam	335486
1	-	1	1	1	-	133	62	71	Kundal Pahari	335487
2	1	1	4	4	-	196	92	104	Palasbani	335488
-	-	-	3	-	3	50	20	30	Banjikusum	335489
22	-	22	11	9	2	171	87	84	Lekraanchra	335490
-----Un-inhabited-----									Ranga Metya	335491
4	-	4	1	1	-	46	25	21	Bhula Dhara	335492
25	4	21	74	73	1	209	76	133	Gochgiri	335493
288	133	155	14	8	6	213	113	100	Chirugara urf Kuilapal	335494
16	10	6	4	4	-	68	36	32	Sinduria	335495
26	16	10	3	3	-	163	68	95	Barighati	335496
-----Un-inhabited-----									Amlasol	335497
-	-	-	-	-	-	37	20	17	Ukhuldoba	335498
-	-	-	2	1	1	69	35	34	Amrola	335499
-	-	-	1	-	1	41	16	25	Kattara	335500
1	-	1	-	-	-	44	25	19	Harinarayanpur	335501
-	-	-	1	1	-	151	84	67	Odolchua	335502
-	-	-	1	-	1	175	89	86	Dhobakacha	335503
-	-	-	1	1	-	90	41	49	Rimradanga	335504
5	-	5	-	-	-	63	28	35	Chirakuti	335505
12	1	11	3	2	1	160	84	76	Banspahari	335506
121	38	83	23	23	-	188	74	114	Dhangikusum	335507
-----Un-inhabited-----									Amlasol	335508
-----Un-inhabited-----									Kankrichua	335509
3	1	2	-	-	-	48	25	23	Purnapani	335510
-	-	-	5	2	3	77	33	44	Chirugora	335511
-	-	-	3	3	-	54	28	26	Majgerya	335512
-	-	-	6	5	1	122	65	57	Dhangichua	335513
-	-	-	-	-	-	26	14	12	Dulungdiha	335514
-	-	-	7	6	1	420	162	258	Balichua	335515
-	-	-	14	8	6	160	44	116	Kusumdanga	335516
-	-	-	1	-	1	503	248	255	Tulsibani	335517
23	4	19	28	9	19	479	156	323	Gajpathar	335518
-	-	-	-	-	-	122	47	75	Mahulbani	335519
188	98	90	3	3	-	214	107	107	Aguibil	335520

**VILLAGE PRIMARY
C D Block -**

Location code number	Name of Village	Area of Village in hectares	Number of households	Total population (including institutional and houseless population)			Population in the age-group 0-6			
				Persons	Males	Females	Persons	Males	Females	
1	2	3	4	5	6	7	8	9	10	
335521	Gohalberya	311.27	197	895	455	440	114	62	52	
335522	Bamni	237.03	7	30	15	15	1	1	-	
335523	Rastalaurfkodapal	212.04			-----Un-inhabited-----					
335524	Chandbila	159.52	38	176	90	86	23	15	8	
335525	Kusbhula	267.21	54	265	132	133	29	19	10	
335526	Shyamnagar	219.55	41	191	99	92	33	16	17	
335527	Nischintapur	243.84	105	465	244	221	79	41	38	
335528	Jhurjhuri	103.00			-----Un-inhabited-----					
335529	Barasol	200.13	122	591	305	286	68	35	33	
335530	Jambani	266.69	134	556	284	272	75	41	34	
335531	Kapatkata	216.14	174	728	361	367	95	45	50	
335532	Balaramdi	130.98			-----Un-inhabited-----					
335533	Hariharpur	95.48	33	148	74	74	16	7	9	
335534	Shukna Pahari	118.84	72	323	177	146	32	16	16	
335535	Mahulbani	74.75	23	118	55	63	7	2	5	
335536	Rasikpur	42.10			-----Un-inhabited-----					
335537	Jamdahari	15.67	31	120	51	69	13	3	10	
335538	Kechanda	180.42	325	1,492	748	744	195	97	98	
335539	Hamirpur	54.58			-----Un-inhabited-----					
335540	Patirajgora	98.72	92	443	209	234	51	24	27	
335541	Kendbani	40.87	33	166	88	78	19	11	8	
335542	Banksol	165.50	142	599	287	312	76	39	37	
335543	Chakram Chandrapur	15.30			-----Un-inhabited-----					
335544	Hatidoba	83.60	35	162	70	92	17	6	11	
335545	Baishtampur	334.98	299	1,207	592	615	157	78	79	
335546	Ghagra	113.66	28	142	73	69	15	10	5	
335547	Krishnapur	287.66	126	572	280	292	70	30	40	
335548	Chholagara	111.13	67	235	127	108	15	10	5	
335549	Nayanagara	90.10	125	462	219	243	45	17	28	
335550	Belpahari	137.06	490	1,863	908	955	224	105	119	
335551	Astajuri	181.91	74	325	153	172	28	16	12	
335552	Kalapathar	110.91	116	461	241	220	52	27	25	
335553	Kuldiha	142.22	58	254	116	138	36	18	18	
335554	Banshketya	189.22	84	335	170	165	37	18	19	
335555	Turupahari	98.09	30	147	68	79	11	6	5	
335556	Domgar	114.30	56	241	123	118	33	15	18	
335557	Sarisabasa	217.88	209	885	440	445	97	41	56	
335558	Kodapura	158.16	44	173	84	89	12	6	6	
335559	Natachua	185.21	117	476	263	213	49	34	15	
335560	Bodadihi	110.93	20	87	45	42	12	7	5	
335561	Machhkandna	186.11	205	774	393	381	107	57	50	
335562	Basudebpur	66.66			-----Un-inhabited-----					
335563	Simulpal	242.21	319	1,171	608	563	150	84	66	
335564	Thakuranpahari	140.02	57	257	131	126	21	9	12	
335565	Katuchua	136.70	54	214	91	123	23	10	13	
335566	Jangalchaukisal	246.34			-----Un-inhabited-----					
335567	Kochagora	94.85			-----Un-inhabited-----					
335568	Birmadal	293.09	102	417	214	203	56	29	27	
335569	Jamaimari	86.72	52	310	164	146	43	23	20	
335570	Jantalberya	26.32	2	4	2	2	-	-	-	
335571	Shankhabhanga	316.35	131	566	284	282	77	47	30	
335572	Kodalbani	87.00	19	74	37	37	17	7	10	
335573	Patharchakri	132.21	86	412	221	191	49	27	22	
335574	Jarma	137.46	30	172	84	88	28	13	15	
335575	Labani	315.36	113	570	285	285	84	46	38	

PRIMARY CENSUS ABSTRACT

CENSUS ABSTRACT

Binpur - II

Scheduled Castes population			Scheduled Tribes population			Literates			Name of Village
Persons	Males	Females	Persons	Males	Females	Persons	Males	Females	
11	12	13	14	15	16	17	18	19	2
19	12	7	869	439	430	445	269	176	Gohalberya
-	-	-	11	4	7	15	9	6	Bamni
-----Un-inhabited-----									
-	-	-	176	90	86	84	51	33	Rastalaurfkodapal
-	-	-	256	129	127	149	85	64	Chandbila
-	-	-	180	93	87	73	43	30	Kusbhula
-	-	-	180	93	87	73	43	30	Shyamnagar
137	68	69	14	8	6	146	96	50	Nischintapur
-----Un-inhabited-----									
145	69	76	11	5	6	383	241	142	Jhurjhuri
5	3	2	130	65	65	336	214	122	Barasol
3	1	2	386	195	191	363	212	151	Jambani
-----Un-inhabited-----									
-	-	-	114	58	56	94	57	37	Kapatkata
-	-	-	114	58	56	94	57	37	Balaramdi
51	29	22	190	104	86	203	137	66	Hariharpur
-	-	-	117	55	62	80	43	37	Shukna Pahari
-----Un-inhabited-----									
9	4	5	102	43	59	64	43	21	Mahulbani
19	8	11	181	87	94	928	551	377	Rasikpur
-----Un-inhabited-----									
10	7	3	424	198	226	311	169	142	Jamdahari
-	-	-	166	88	78	112	71	41	Kechanda
-	-	-	517	243	274	408	226	182	Hamirpur
-----Un-inhabited-----									
-	-	-	116	49	67	62	36	26	Patirajgora
-	-	-	116	49	67	62	36	26	Kendbani
21	10	11	187	94	93	817	444	373	Banksol
-	-	-	142	73	69	86	51	35	Chakram Chandrapur
37	17	20	406	197	209	328	205	123	Hatidoba
31	14	17	163	90	73	178	103	75	Baishtampur
-	-	-	262	124	138	314	172	142	Ghagra
328	162	166	73	37	36	1,245	682	563	Krishnapur
4	3	1	321	150	171	195	114	81	Chholagora
48	24	24	412	217	195	310	194	116	Nayanagora
-	-	-	254	116	138	146	79	67	Belpahari
-	-	-	332	168	164	207	121	86	Astajuri
-	-	-	147	68	79	103	53	50	Kalapathar
-	-	-	141	77	64	141	89	52	Kuldiha
8	5	3	74	37	37	573	303	270	Banshketya
2	1	1	169	81	88	128	72	56	Turupahari
52	33	19	346	188	158	275	181	94	Domgar
36	22	14	25	12	13	42	26	16	Sarisabasa
16	12	4	598	302	296	383	232	151	Kodapura
-----Un-inhabited-----									
237	128	109	570	283	287	596	372	224	Natachua
17	9	8	232	118	114	122	83	39	Bodadihi
-	-	-	214	91	123	117	59	58	Machhkandna
-----Un-inhabited-----									
-----Un-inhabited-----									
-	-	-	364	184	180	227	137	90	Basudebpur
156	85	71	150	77	73	166	97	69	Simulpal
4	2	2	-	-	-	-	-	-	Thakuranpahari
166	86	80	386	193	193	256	154	102	Katuchua
-	-	-	74	37	37	13	8	5	Jangalchaukisal
-	-	-	392	209	183	235	155	80	Kochagora
-	-	-	172	84	88	67	39	28	Birmadal
35	19	16	534	266	268	351	197	154	Jamaimari
-	-	-	74	37	37	13	8	5	Jantalberya
-	-	-	392	209	183	235	155	80	Shankhabhanga
-	-	-	172	84	88	67	39	28	Kodalbani
-	-	-	172	84	88	67	39	28	Patharchakri
-	-	-	172	84	88	67	39	28	Jarma
35	19	16	534	266	268	351	197	154	Labani

VILLAGE PRIMARY
C D Block -

Location code number	Name of Village	Illiterates			Total workers			Main workers		
		Persons	Males	Females	Persons	Males	Females	Persons	Males	Females
1	2	20	21	22	23	24	25	26	27	28
335521	Gohalberya	450	186	264	110	58	52	2	1	1
335522	Bamni	15	6	9	15	8	7	3	2	1
335523	Rastalaurfkodapal				-----Un-inhabited-----					
335524	Chandbila	92	39	53	99	51	48	16	13	3
335525	Kusbhula	116	47	69	158	82	76	2	2	-
335526	Shyamnagar	118	56	62	108	57	51	52	45	7
335527	Nischintapur	319	148	171	172	135	37	108	94	14
335528	Jhurjhuri				-----Un-inhabited-----					
335529	Barasol	208	64	144	277	140	137	201	102	99
335530	Jambani	220	70	150	380	184	196	43	26	17
335531	Kapatkata	365	149	216	306	204	102	212	176	36
335532	Balaramdi				-----Un-inhabited-----					
335533	Hariharpur	54	17	37	99	48	51	21	18	3
335534	Shukna Pahari	120	40	80	218	118	100	39	32	7
335535	Mahulbani	38	12	26	34	28	6	33	27	6
335536	Rasikpur				-----Un-inhabited-----					
335537	Jamdahari	56	8	48	32	28	4	1	1	-
335538	Kechanda	564	197	367	497	422	75	171	161	10
335539	Hamirpur				-----Un-inhabited-----					
335540	Patirajgora	132	40	92	142	93	49	102	73	29
335541	Kendbani	54	17	37	58	40	18	42	34	8
335542	Banksol	191	61	130	406	184	222	155	124	31
335543	Chakram Chandrapur				-----Un-inhabited-----					
335544	Hatidoba	100	34	66	99	52	47	35	28	7
335545	Baishtampur	390	148	242	734	358	376	147	120	27
335546	Ghagra	56	22	34	91	49	42	48	45	3
335547	Krishnapur	244	75	169	362	183	179	171	152	19
335548	Chholagara	57	24	33	124	64	60	3	1	2
335549	Nayanagora	148	47	101	311	156	155	83	74	9
335550	Belpahari	618	226	392	867	491	376	329	239	90
335551	Astajuri	130	39	91	111	79	32	9	5	4
335552	Kalapathar	151	47	104	285	151	134	4	3	1
335553	Kuldiha	108	37	71	76	67	9	6	5	1
335554	Banshketya	128	49	79	200	103	97	4	3	1
335555	Turupahari	44	15	29	109	48	61	68	35	33
335556	Domgar	100	34	66	166	83	83	80	63	17
335557	Sarisabasa	312	137	175	304	223	81	78	63	15
335558	Kodapura	45	12	33	26	23	3	13	11	2
335559	Natachua	201	82	119	39	15	24	-	-	-
335560	Bodadihi	45	19	26	10	4	6	-	-	-
335561	Machhkandna	391	161	230	441	229	212	11	8	3
335562	Basudebpur				-----Un-inhabited-----					
335563	Simulpal	575	236	339	674	363	311	191	166	25
335564	Thakuranpahari	135	48	87	196	100	96	2	1	1
335565	Katuchua	97	32	65	144	64	80	2	2	-
335566	Jangalchaukisal				-----Un-inhabited-----					
335567	Kochagora				-----Un-inhabited-----					
335568	Birmadal	190	77	113	247	127	120	7	4	3
335569	Jamaimari	144	67	77	163	94	69	-	-	-
335570	Jantalberya	4	2	2	4	2	2	4	2	2
335571	Shankhabhanga	310	130	180	394	191	203	381	186	195
335572	Kodalbani	61	29	32	22	20	2	-	-	-
335573	Patharchakri	177	66	111	121	120	1	10	9	1
335574	Jarma	105	45	60	49	46	3	-	-	-
335575	Labani	219	88	131	464	234	230	407	211	196

PRIMARY CENSUS ABSTRACT

CENSUS ABSTRACT

Binpur - II

Industrial category of main workers													Name of Village 2
Cultivators			Household industry						Other workers				
			Agricultural labourers			workers							
Persons	Males	Females	Persons	Males	Females	Persons	Males	Females	Persons	Males	Females		
29	30	31	32	33	34	35	36	37	38	39	40		
1	1	-	-	-	-	-	-	-	1	-	1	Gohalberya	
2	1	1	1	1	-	-	-	-	-	-	-	Bamni	
-----Un-inhabited-----												Rastalaurfkodapal	
11	11	-	1	1	-	-	-	-	4	1	3	Chandbila	
1	1	-	1	1	-	-	-	-	-	-	-	Kusbhula	
-	-	-	45	39	6	-	-	-	7	6	1	Shyamnagar	
45	34	11	38	35	3	-	-	-	25	25	-	Nischintapur	
-----Un-inhabited-----												Jhurjhuri	
71	37	34	107	52	55	1	1	-	22	12	10	Barasol	
11	7	4	11	6	5	3	3	-	18	10	8	Jambani	
2	2	-	204	169	35	-	-	-	6	5	1	Kapatkata	
-----Un-inhabited-----												Balaramdi	
3	2	1	18	16	2	-	-	-	-	-	-	Hariharpur	
15	14	1	20	15	5	-	-	-	4	3	1	Shukna Pahari	
29	24	5	2	2	-	-	-	-	2	1	1	Mahulbani	
-----Un-inhabited-----												Rasikpur	
-	-	-	-	-	-	-	-	-	1	1	-	Jamdahari	
87	84	3	20	17	3	1	1	-	63	59	4	Kechanda	
-----Un-inhabited-----												Hamirpur	
80	58	22	10	6	4	1	1	-	11	8	3	Patirajgora	
34	29	5	7	4	3	-	-	-	1	1	-	Kendbani	
120	100	20	25	17	8	-	-	-	10	7	3	Banksol	
-----Un-inhabited-----												Chakram Chandrapur	
1	1	-	24	19	5	-	-	-	10	8	2	Hatidoba	
6	5	1	123	100	23	4	3	1	14	12	2	Baishtampur	
-	-	-	45	42	3	-	-	-	3	3	-	Ghagra	
151	136	15	15	12	3	-	-	-	5	4	1	Krishnapur	
-	-	-	1	-	1	-	-	-	2	1	1	Chholagara	
51	47	4	14	12	2	8	7	1	10	8	2	Nayanagora	
115	74	41	79	61	18	-	-	-	135	104	31	Belpahari	
2	1	1	-	-	-	-	-	-	7	4	3	Astajuri	
-	-	-	1	1	-	-	-	-	3	2	1	Kalapathar	
2	2	-	1	1	-	-	-	-	3	2	1	Kuldiha	
1	1	-	1	1	-	1	1	-	1	-	1	Banshketya	
1	1	-	45	22	23	12	3	9	10	9	1	Turupahari	
34	27	7	32	25	7	4	3	1	10	8	2	Domgar	
19	16	3	31	24	7	-	-	-	28	23	5	Sarisabasa	
-	-	-	-	-	-	-	-	-	13	11	2	Kodapura	
-	-	-	-	-	-	-	-	-	-	-	-	Natachua	
-	-	-	-	-	-	-	-	-	-	-	-	Bodadihi	
-	-	-	1	1	-	-	-	-	10	7	3	Machhkandna	
-----Un-inhabited-----												Basudebpur	
19	17	2	166	144	22	-	-	-	6	5	1	Simulpal	
-	-	-	1	-	1	-	-	-	1	1	-	Thakuranpahari	
-	-	-	2	2	-	-	-	-	-	-	-	Katuchua	
-----Un-inhabited-----												Jangalchaukisal	
-----Un-inhabited-----												Kochagora	
-	-	-	-	-	-	1	-	1	6	4	2	Birmadal	
-	-	-	-	-	-	-	-	-	-	-	-	Jamaimari	
-	-	-	4	2	2	-	-	-	-	-	-	Jantalberya	
1	-	1	367	177	190	-	-	-	13	9	4	Shankhabhanga	
-	-	-	-	-	-	-	-	-	-	-	-	Kodalbani	
-	-	-	-	-	-	-	-	-	10	9	1	Patharchakri	
-	-	-	-	-	-	-	-	-	-	-	-	Jarma	
8	6	2	359	189	170	8	3	5	32	13	19	Labani	

VILLAGE PRIMARY
C D Block -

Location code number	Name of Village	Industrial category								
		Marginal workers			Cultivators			Agricultural labourers		
		Persons	Males	Females	Persons	Males	Females	Persons	Males	Females
1	2	41	42	43	44	45	46	47	48	49
335521	Gohalberya	108	57	51	3	2	1	91	46	45
335522	Bamni	12	6	6	2	1	1	6	3	3
335523	Rastalaurfkodapal				-----Un-inhabited-----					
335524	Chandbila	83	38	45	1	1	-	39	13	26
335525	Kusbhula	156	80	76	1	-	1	104	45	59
335526	Shyamnagar	56	12	44	-	-	-	54	12	42
335527	Nischintapur	64	41	23	-	-	-	60	39	21
335528	Jhurjhuri				-----Un-inhabited-----					
335529	Barasol	76	38	38	7	5	2	21	8	13
335530	Jambani	337	158	179	3	1	2	310	145	165
335531	Kapatkata	94	28	66	1	-	1	86	27	59
335532	Balaramdi				-----Un-inhabited-----					
335533	Hariharpur	78	30	48	7	6	1	70	23	47
335534	Shukna Pahari	179	86	93	6	6	-	168	78	90
335535	Mahulbani	1	1	-	-	-	-	1	1	-
335536	Rasikpur				-----Un-inhabited-----					
335537	Jamdahari	31	27	4	2	2	-	28	25	3
335538	Kechanda	326	261	65	16	15	1	299	240	59
335539	Hamirpur				-----Un-inhabited-----					
335540	Patirajgora	40	20	20	5	4	1	19	10	9
335541	Kendbani	16	6	10	1	-	1	15	6	9
335542	Banksol	251	60	191	6	2	4	241	57	184
335543	Chakram Chandrapur				-----Un-inhabited-----					
335544	Hatidoba	64	24	40	-	-	-	28	21	7
335545	Baishtampur	587	238	349	20	8	12	554	226	328
335546	Ghagra	43	4	39	12	-	12	31	4	27
335547	Krishnapur	191	31	160	88	22	66	94	9	85
335548	Chholagara	121	63	58	16	8	8	11	4	7
335549	Nayanagora	228	82	146	18	11	7	112	45	67
335550	Belpahari	538	252	286	50	31	19	456	197	259
335551	Astajuri	102	74	28	17	14	3	84	59	25
335552	Kalapathar	281	148	133	98	50	48	32	15	17
335553	Kuldiha	70	62	8	9	9	-	61	53	8
335554	Banshketya	196	100	96	-	-	-	191	96	95
335555	Turupahari	41	13	28	-	-	-	8	-	8
335556	Domgar	86	20	66	1	1	-	18	6	12
335557	Sarisabasa	226	160	66	23	21	2	186	124	62
335558	Kodapura	13	12	1	9	8	1	4	4	-
335559	Natachua	39	15	24	4	3	1	-	-	-
335560	Bodadihi	10	4	6	1	-	1	-	-	-
335561	Machhkandna	430	221	209	32	28	4	398	193	205
335562	Basudebpur				-----Un-inhabited-----					
335563	Simulpal	483	197	286	13	9	4	412	162	250
335564	Thakuranpahari	194	99	95	1	1	-	164	82	82
335565	Katuchua	142	62	80	3	1	2	93	47	46
335566	Jangalchaukisal				-----Un-inhabited-----					
335567	Kochagora				-----Un-inhabited-----					
335568	Birmadal	240	123	117	65	36	29	172	86	86
335569	Jamaimari	163	94	69	8	5	3	137	84	53
335570	Jantalberya	-	-	-	-	-	-	-	-	-
335571	Shankhabhanga	13	5	8	-	-	-	13	5	8
335572	Kodalbani	22	20	2	3	3	-	19	17	2
335573	Patharchakri	111	111	-	47	47	-	64	64	-
335574	Jarma	49	46	3	27	25	2	22	21	1
335575	Labani	57	23	34	1	-	1	43	17	26

PRIMARY CENSUS ABSTRACT

CENSUS ABSTRACT

Binpur - II

of marginal workers										Location code number	
Household industry workers			Other workers			Non-workers			Name of Village 2		
Persons	Males	Females	Persons	Males	Females	Persons	Males	Females		1	
50	51	52	53	54	55	56	57	58			
-	-	-	14	9	5	785	397	388	Gohalberya	335521	
4	2	2	-	-	-	15	7	8	Bamni	335522	
-----Un-inhabited-----										Rastalaurfkodapal	335523
16	1	15	27	23	4	77	39	38	Chandbila	335524	
15	4	11	36	31	5	107	50	57	Kusbhula	335525	
2	-	2	-	-	-	83	42	41	Shyamnagar	335526	
-	-	-	4	2	2	293	109	184	Nischintapur	335527	
-----Un-inhabited-----										Jhurjhuri	335528
-	-	-	48	25	23	314	165	149	Barasol	335529	
1	-	1	23	12	11	176	100	76	Jambani	335530	
-	-	-	7	1	6	422	157	265	Kapatkata	335531	
-----Un-inhabited-----										Balaramdi	335532
-	-	-	1	1	-	49	26	23	Hariharpur	335533	
1	1	-	4	1	3	105	59	46	Shukna Pahari	335534	
-	-	-	-	-	-	84	27	57	Mahulbani	335535	
-----Un-inhabited-----										Rasikpur	335536
-	-	-	1	-	1	88	23	65	Jamdahari	335537	
-	-	-	11	6	5	995	326	669	Kechanda	335538	
-----Un-inhabited-----										Hamirpur	335539
-	-	-	16	6	10	301	116	185	Patirajgora	335540	
-	-	-	-	-	-	108	48	60	Kendbani	335541	
1	-	1	3	1	2	193	103	90	Banksol	335542	
-----Un-inhabited-----										Chakram Chandrapur	335543
27	1	26	9	2	7	63	18	45	Hatidoba	335544	
2	1	1	11	3	8	473	234	239	Baishtampur	335545	
-	-	-	-	-	-	51	24	27	Ghagra	335546	
-	-	-	9	-	9	210	97	113	Krishnapur	335547	
93	50	43	1	1	-	111	63	48	Chholagara	335548	
66	11	55	32	15	17	151	63	88	Nayanagora	335549	
2	2	-	30	22	8	996	417	579	Belpahari	335550	
1	1	-	-	-	-	214	74	140	Astajuri	335551	
146	80	66	5	3	2	176	90	86	Kalapathar	335552	
-	-	-	-	-	-	178	49	129	Kuldiha	335553	
-	-	-	5	4	1	135	67	68	Banshketya	335554	
13	4	9	20	9	11	38	20	18	Turupahari	335555	
55	8	47	12	5	7	75	40	35	Domgar	335556	
2	2	-	15	13	2	581	217	364	Sarisabasa	335557	
-	-	-	-	-	-	147	61	86	Kodapura	335558	
1	1	-	34	11	23	437	248	189	Natachua	335559	
-	-	-	9	4	5	77	41	36	Bodadihi	335560	
-	-	-	-	-	-	333	164	169	Machhkandna	335561	
-----Un-inhabited-----										Basudebpur	335562
1	-	1	57	26	31	497	245	252	Simulpal	335563	
2	2	-	27	14	13	61	31	30	Thakuranpahari	335564	
21	5	16	25	9	16	70	27	43	Katuchua	335565	
-----Un-inhabited-----										Jangalchaukisal	335566
-----Un-inhabited-----										Kochagora	335567
2	-	2	1	1	-	170	87	83	Birmadal	335568	
17	5	12	1	-	1	147	70	77	Jamaimari	335569	
-	-	-	-	-	-	-	-	-	Jantalberya	335570	
-	-	-	-	-	-	172	93	79	Shankhabhanga	335571	
-	-	-	-	-	-	52	17	35	Kodalbani	335572	
-	-	-	-	-	-	291	101	190	Patharchakri	335573	
-	-	-	-	-	-	123	38	85	Jarma	335574	
3	1	2	10	5	5	106	51	55	Labani	335575	

VILLAGE PRIMARY
C D Block -

Location code number	Name of Village	Area of Village in hectares	Number of households	Total population (including institutional and houseless population)			Population in the age-group 0-6		
				Persons	Males	Females	Persons	Males	Females
1	2	3	4	5	6	7	8	9	10
335576	Dakai	476.37	178	775	383	392	113	55	58
335577	Kankrijharna	248.43	95	358	184	174	45	23	22
335578	Sitapur	182.36	56	244	121	123	31	17	14
335579	Loyada	156.97	42	204	105	99	25	13	12
335580	Khatkhura	137.39							
335581	Chutiabhadri	134.90	102	458	225	233	72	37	35
335582	Dublakona	20.85	4	21	13	8	5	3	2
335583	Madhupur	87.81	70	301	142	159	39	15	24
335584	Darra	208.63	169	655	332	323	74	37	37
335585	Rangametia	109.77	159	701	355	346	88	44	44
335586	Chekuapal	88.75	153	647	343	304	65	27	38
335587	Dumuria	89.53	231	959	509	450	98	53	45
335588	Sahispara	37.90	11	54	25	29	7	6	1
335589	Chhera	21.80	62	289	143	146	37	17	20
335590	Kharikabad	13.63							
335591	Pithakunra	16.09							
335592	Bansol	122.89	126	504	260	244	49	23	26
335593	Kendapara	57.93	313	1,171	578	593	147	79	68
335594	Kulardahi	13.96							
335595	Charakpahari	35.88	19	84	48	36	9	6	3
335596	Garpahar	183.91	120	504	263	241	66	39	27
335597	Radhamohanpur	74.89	35	139	73	66	15	8	7
335598	Sondapara	74.42	276	1,219	610	609	141	63	78
335599	Katki	48.61	19	80	37	43	8	2	6
335600	Palashbani	19.17	1	3	2	1	-	-	-
335601	Bandhgora	34.63	8	41	22	19	3	2	1
335602	Dainmari	110.89	120	470	234	236	62	28	34
335603	Jambani	122.81	91	401	190	211	32	14	18
335604	Muransol	159.52	499	2,081	1,018	1,063	191	97	94
335605	Bhuru Danga	21.66	67	248	133	115	27	14	13
335606	Gondapal	205.37	206	890	433	457	107	47	60
335607	Merasuli	28.94							
335608	Kuchlapahari	86.34	107	462	209	253	24	12	12
335609	Chhota Kharpal	68.97	8	40	23	17	3	3	-
335610	Dulki	108.13	96	416	225	191	48	34	14
335611	Simla	118.01	265	985	483	502	129	63	66
335612	Bhedakui	162.29	197	643	308	335	78	31	47
335613	Bamandiha	479.83	748	2,770	1,390	1,380	315	164	151
335614	Rupai	192.91	201	751	366	385	88	42	46
335615	Meteldi	114.04	39	162	91	71	8	6	2
335616	Kushmora	141.60	83	321	153	168	41	25	16
335617	Chhota Mechhua	18.65	60	249	115	134	32	13	19
335618	Bara Mechhua	44.18	56	245	123	122	22	11	11
335619	Kharsati	34.86	18	94	47	47	11	6	5
335620	Gopalpur	56.03							
335621	Kantharpal	25.77							
335622	Jambani	29.21							
335623	Kusumkanali	34.08	60	300	155	145	31	17	14
335624	Chak Gujrat	40.55	33	122	62	60	18	10	8
335625	Rajdaha	100.74	94	471	235	236	71	32	39
335626	Rangpur	78.05	117	545	293	252	54	26	28
335627	Bansgar	88.68	50	213	111	102	35	19	16
335628	Nalkhalia	92.56	3	12	8	4	3	3	-
335629	Khamar	116.36	194	765	390	375	83	50	33
335630	Jagannathpur	34.56	62	234	121	113	34	17	17

PRIMARY CENSUS ABSTRACT

CENSUS ABSTRACT

Binpur - II

Scheduled Castes population			Scheduled Tribes population			Literates			Name of Village
Persons	Males	Females	Persons	Males	Females	Persons	Males	Females	
11	12	13	14	15	16	17	18	19	2
26	12	14	707	351	356	380	236	144	Dakai
9	5	4	328	171	157	206	126	80	Kankrijharna
95	43	52	47	25	22	142	87	55	Sitapur
-	-	-	198	102	96	136	79	57	Loyada
-----Un-inhabited-----									
-	-	-	215	115	100	256	157	99	Chutiabhadri
-	-	-	-	-	-	10	8	2	Dublakona
65	28	37	207	100	107	211	122	89	Madhupur
167	89	78	220	110	110	390	235	155	Darra
669	336	333	14	8	6	434	250	184	Rangametia
452	239	213	117	60	57	425	276	149	Chekuapal
236	125	111	9	6	3	670	401	269	Dumuria
-	-	-	54	25	29	41	18	23	Sahispara
-	-	-	-	-	-	237	123	114	Chhera
-----Un-inhabited-----									
-----Un-inhabited-----									
64	37	27	31	17	14	309	193	116	Bansol
410	202	208	112	49	63	582	342	240	Kendapara
-----Un-inhabited-----									
3	2	1	18	10	8	50	31	19	Charakpahari
-	-	-	463	239	224	284	176	108	Garpahar
31	13	18	63	35	28	74	43	31	Radhamohanpur
549	274	275	261	127	134	762	439	323	Sondapara
-	-	-	78	37	41	63	33	30	Katki
-	-	-	-	-	-	3	2	1	Palashbani
36	20	16	5	2	3	24	16	8	Bandhgora
124	58	66	66	34	32	235	141	94	Dainmari
32	14	18	369	176	193	259	159	100	Jambani
108	53	55	534	250	284	1,673	864	809	Muransol
34	20	14	47	23	24	174	104	70	Bhurru Danga
65	34	31	300	144	156	648	351	297	Gondapal
-----Un-inhabited-----									
-	-	-	393	178	215	364	179	185	Kuchlapahari
-	-	-	20	12	8	32	20	12	Chhota Kharpal
2	1	1	173	91	82	270	164	106	Dulki
569	261	308	11	5	6	556	311	245	Simla
40	21	19	-	-	-	451	245	206	Bhedakui
274	145	129	180	83	97	1,739	978	761	Bamandiha
150	75	75	82	40	42	489	264	225	Rupai
2	1	1	-	-	-	120	71	49	Meteldi
-	-	-	321	153	168	192	107	85	Kushmora
40	20	20	176	79	97	159	87	72	Chhota Mechhua
43	18	25	82	38	44	141	77	64	Bara Mechhua
-	-	-	1	-	1	65	35	30	Kharsati
-----Un-inhabited-----									
-----Un-inhabited-----									
-----Un-inhabited-----									
1	1	-	37	16	21	200	113	87	Kusumkanali
-	-	-	50	24	26	75	42	33	Chak Gujrat
4	2	2	412	207	205	305	181	124	Rajdaha
-	-	-	-	-	-	305	194	111	Rangpur
-	-	-	200	103	97	79	49	30	Bansgar
-	-	-	12	8	4	9	5	4	Nalkhalia
17	12	5	140	68	72	489	279	210	Khamar
-	-	-	103	52	51	122	76	46	Jagannathpur

VILLAGE PRIMARY
C D Block -

Location code number	Name of Village	Illiterates			Total workers			Main workers		
		Persons	Males	Females	Persons	Males	Females	Persons	Males	Females
1	2	20	21	22	23	24	25	26	27	28
335576	Dakai	395	147	248	513	261	252	20	16	4
335577	Kankrijharna	152	58	94	197	107	90	4	2	2
335578	Sitapur	102	34	68	130	66	64	6	5	1
335579	Loyada	68	26	42	112	61	51	4	4	-
335580	Khatkhura				-----Un-inhabited-----					
335581	Chutiabhadri	202	68	134	303	153	150	8	5	3
335582	Dublakona	11	5	6	13	7	6	-	-	-
335583	Madhupur	90	20	70	172	88	84	14	11	3
335584	Darra	265	97	168	430	227	203	182	169	13
335585	Rangametia	267	105	162	425	222	203	13	13	-
335586	Chekuapal	222	67	155	326	182	144	8	4	4
335587	Dumuria	289	108	181	344	264	80	175	105	70
335588	Sahispara	13	7	6	31	13	18	28	12	16
335589	Chhera	52	20	32	167	84	83	141	67	74
335590	Kharikabad				-----Un-inhabited-----					
335591	Pithakunra				-----Un-inhabited-----					
335592	Bansol	195	67	128	136	125	11	18	15	3
335593	Kendapara	589	236	353	392	343	49	43	32	11
335594	Kulardahi				-----Un-inhabited-----					
335595	Charakpahari	34	17	17	28	25	3	1	1	-
335596	Garpahar	220	87	133	169	136	33	18	12	6
335597	Radhamohanpur	65	30	35	65	37	28	31	27	4
335598	Sondapara	457	171	286	573	385	188	154	132	22
335599	Katki	17	4	13	44	20	24	-	-	-
335600	Palashbani	-	-	-	2	2	-	-	-	-
335601	Bandhgora	17	6	11	16	9	7	6	6	-
335602	Dainmari	235	93	142	238	132	106	102	83	19
335603	Jambani	142	31	111	129	81	48	13	7	6
335604	Muransol	408	154	254	872	550	322	240	177	63
335605	Bhurru Danga	74	29	45	99	83	16	26	23	3
335606	Gondapal	242	82	160	317	240	77	69	60	9
335607	Merasuli				-----Un-inhabited-----					
335608	Kuchlapahari	98	30	68	264	123	141	4	2	2
335609	Chhota Kharpal	8	3	5	19	10	9	1	1	-
335610	Dulki	146	61	85	111	92	19	86	75	11
335611	Simla	429	172	257	469	295	174	86	72	14
335612	Bhedakui	192	63	129	406	201	205	11	9	2
335613	Bamandiha	1,031	412	619	1,514	800	714	267	234	33
335614	Rupai	262	102	160	436	216	220	182	168	14
335615	Meteldi	42	20	22	89	50	39	7	5	2
335616	Kushmora	129	46	83	160	76	84	131	63	68
335617	Chhota Mechhua	90	28	62	123	58	65	86	44	42
335618	Bara Mechhua	104	46	58	122	73	49	4	2	2
335619	Kharsati	29	12	17	32	29	3	1	-	1
335620	Gopalpur				-----Un-inhabited-----					
335621	Kantharpal				-----Un-inhabited-----					
335622	Jambani				-----Un-inhabited-----					
335623	Kusumkanali	100	42	58	168	100	68	13	8	5
335624	Chak Gujrat	47	20	27	60	34	26	43	24	19
335625	Rajdaha	166	54	112	274	146	128	7	7	-
335626	Rangpur	240	99	141	254	163	91	4	4	-
335627	Bansgar	134	62	72	97	63	34	6	-	6
335628	Nalkhalia	3	3	-	6	3	3	-	-	-
335629	Khamar	276	111	165	221	185	36	37	30	7
335630	Jagannathpur	112	45	67	141	74	67	7	6	1

PRIMARY CENSUS ABSTRACT

CENSUS ABSTRACT

Binpur - II

Industrial category of main workers												
Cultivators			Household industry						Other workers			Name of Village
Persons	Males	Females	Agricultural labourers			workers			Persons	Males	Females	
29	30	31	32	33	34	35	36	37	38	39	40	2
1	1	-	-	-	-	15	12	3	4	3	1	Dakai
-	-	-	-	-	-	-	-	-	4	2	2	Kankrijharna
-	-	-	3	3	-	1	-	1	2	2	-	Sitapur
-	-	-	-	-	-	-	-	-	4	4	-	Loyada
-----Un-inhabited-----												Khatkhura
-	-	-	-	-	-	-	-	-	8	5	3	Chutiabhadri
-	-	-	-	-	-	-	-	-	-	-	-	Dublakona
-	-	-	9	8	1	-	-	-	5	3	2	Madhupur
49	48	1	129	118	11	-	-	-	4	3	1	Darra
-	-	-	7	7	-	-	-	-	6	6	-	Rangametia
4	2	2	1	-	1	2	1	1	1	1	-	Chekuapal
13	12	1	110	50	60	-	-	-	52	43	9	Dumuria
14	9	5	12	2	10	-	-	-	2	1	1	Sahispara
12	8	4	114	53	61	3	1	2	12	5	7	Chhera
-----Un-inhabited-----												Kharikabad
-----Un-inhabited-----												Pithakunra
4	4	-	-	-	-	-	-	-	14	11	3	Bansol
5	5	-	9	8	1	6	5	1	23	14	9	Kendapara
-----Un-inhabited-----												Kulardahi
-	-	-	-	-	-	-	-	-	1	1	-	Charakpahari
1	1	-	-	-	-	1	-	1	16	11	5	Garpahar
6	6	-	7	6	1	2	2	-	16	13	3	Radhamohanpur
16	11	5	91	83	8	5	3	2	42	35	7	Sondapara
-	-	-	-	-	-	-	-	-	-	-	-	Katki
-	-	-	-	-	-	-	-	-	-	-	-	Palashbani
-	-	-	1	1	-	-	-	-	5	5	-	Bandhgora
11	10	1	11	9	2	2	2	-	78	62	16	Dainmari
1	-	1	-	-	-	-	-	-	12	7	5	Jambani
5	5	-	7	4	3	10	9	1	218	159	59	Muransol
3	3	-	8	6	2	1	1	-	14	13	1	Bhurru Danga
27	27	-	5	4	1	3	3	-	34	26	8	Gondapal
-----Un-inhabited-----												Merasuli
-	-	-	-	-	-	-	-	-	4	2	2	Kuchlapahari
-	-	-	-	-	-	-	-	-	1	1	-	Chhota Kharpal
17	14	3	8	8	-	-	-	-	61	53	8	Dulki
25	22	3	6	2	4	-	-	-	55	48	7	Simla
-	-	-	2	2	-	-	-	-	9	7	2	Bhedakui
88	81	7	66	56	10	7	4	3	106	93	13	Bamandiha
11	10	1	168	155	13	-	-	-	3	3	-	Rupai
1	1	-	-	-	-	-	-	-	6	4	2	Meteldi
1	1	-	127	60	67	-	-	-	3	2	1	Kushmora
3	3	-	62	27	35	-	-	-	21	14	7	Chhota Mechhua
-	-	-	-	-	-	2	2	-	2	-	2	Bara Mechhua
-	-	-	-	-	-	-	-	-	1	-	1	Kharsati
-----Un-inhabited-----												Gopalpur
-----Un-inhabited-----												Kantharpal
-----Un-inhabited-----												Jambani
4	3	1	2	1	1	-	-	-	7	4	3	Kusumkanali
-	-	-	30	12	18	1	1	-	12	11	1	Chak Gujrat
-	-	-	-	-	-	2	2	-	5	5	-	Rajdaha
1	1	-	-	-	-	-	-	-	3	3	-	Rangpur
2	-	2	1	-	1	-	-	-	3	-	3	Bansgar
-	-	-	-	-	-	-	-	-	-	-	-	Nalkhalia
15	15	-	2	2	-	1	1	-	19	12	7	Khamar
3	3	-	2	2	-	-	-	-	2	1	1	Jagannathpur

VILLAGE PRIMARY
C D Block -

Location code number		Industrial category								
		Marginal workers			Cultivators			Agricultural labourers		
		Persons	Males	Females	Persons	Males	Females	Persons	Males	Females
1	2	41	42	43	44	45	46	47	48	49
335576	Dakai	493	245	248	59	49	10	426	190	236
335577	Kankrijharna	193	105	88	2	2	-	177	92	85
335578	Sitapur	124	61	63	31	16	15	90	42	48
335579	Loyada	108	57	51	-	-	-	107	56	51
335580	Khatkhura									
335581	Chutiabhadri	295	148	147	42	16	26	250	131	119
335582	Dublakona	13	7	6	-	-	-	13	7	6
335583	Madhupur	158	77	81	71	37	34	85	39	46
335584	Darra	248	58	190	9	5	4	239	53	186
335585	Rangametia	412	209	203	10	6	4	399	200	199
335586	Chekuapal	318	178	140	57	41	16	136	58	78
335587	Dumuria	169	159	10	27	27	-	137	128	9
335588	Sahispara	3	1	2	-	-	-	3	1	2
335589	Chhera	26	17	9	1	1	-	15	10	5
335590	Kharikabad									
335591	Pithakunra									
335592	Bansol	118	110	8	23	22	1	89	84	5
335593	Kendapara	349	311	38	14	13	1	249	233	16
335594	Kulardahi									
335595	Charakpahari	27	24	3	2	2	-	5	4	1
335596	Garpahar	151	124	27	27	26	1	38	34	4
335597	Radhamohanpur	34	10	24	-	-	-	23	4	19
335598	Sondapara	419	253	166	42	27	15	313	188	125
335599	Katki	44	20	24	4	2	2	39	17	22
335600	Palashbani	2	2	-	-	-	-	-	-	-
335601	Bandhgora	10	3	7	-	-	-	9	2	7
335602	Dainmari	136	49	87	-	-	-	96	19	77
335603	Jambani	116	74	42	34	28	6	75	44	31
335604	Muransol	632	373	259	17	10	7	373	172	201
335605	Bhurru Danga	73	60	13	2	2	-	60	49	11
335606	Gondapal	248	180	68	23	17	6	210	153	57
335607	Merasuli									
335608	Kuchlapahari	260	121	139	1	-	1	44	3	41
335609	Chhota Kharpal	18	9	9	-	-	-	18	9	9
335610	Dulki	25	17	8	4	3	1	-	-	-
335611	Simla	383	223	160	20	17	3	298	178	120
335612	Bhedakui	395	192	203	47	42	5	28	10	18
335613	Bamandiha	1,247	566	681	24	15	9	998	426	572
335614	Rupai	254	48	206	-	-	-	252	46	206
335615	Meteldi	82	45	37	1	-	1	1	-	1
335616	Kushmora	29	13	16	9	2	7	19	10	9
335617	Chhota Mechhua	37	14	23	10	4	6	24	8	16
335618	Bara Mechhua	118	71	47	22	20	2	94	49	45
335619	Kharsati	31	29	2	26	25	1	5	4	1
335620	Gopalpur									
335621	Kantharpal									
335622	Jambani									
335623	Kusumkanali	155	92	63	64	39	25	91	53	38
335624	Chak Gujrat	17	10	7	12	6	6	2	1	1
335625	Rajdaha	267	139	128	45	25	20	214	106	108
335626	Rangpur	250	159	91	65	60	5	171	89	82
335627	Bansgar	91	63	28	39	37	2	25	7	18
335628	Nalkhalia	6	3	3	3	3	-	3	-	3
335629	Khamar	184	155	29	25	25	-	111	101	10
335630	Jagannathpur	134	68	66	8	8	-	125	60	65

PRIMARY CENSUS ABSTRACT

CENSUS ABSTRACT

Binpur - II

of marginal workers

Household industry workers			Other workers			Non-workers			Name of Village	Location code number	
Persons	Males	Females	Persons	Males	Females	Persons	Males	Females			
50	51	52	53	54	55	56	57	58	2	1	
8	6	2	-	-	-	262	122	140	Dakai	335576	
14	11	3	-	-	-	161	77	84	Kankrijharna	335577	
-	-	-	3	3	-	114	55	59	Sitapur	335578	
1	1	-	-	-	-	92	44	48	Loyada	335579	
-----Un-inhabited-----										Khatkhura	335580
1	-	1	2	1	1	155	72	83	Chutiabhadri	335581	
-	-	-	-	-	-	8	6	2	Dublakona	335582	
-	-	-	2	1	1	129	54	75	Madhupur	335583	
-	-	-	-	-	-	225	105	120	Darra	335584	
1	1	-	2	2	-	276	133	143	Rangametia	335585	
115	74	41	10	5	5	321	161	160	Chekuapal	335586	
1	-	1	4	4	-	615	245	370	Dumuria	335587	
-	-	-	-	-	-	23	12	11	Sahispara	335588	
2	1	1	8	5	3	122	59	63	Chhera	335589	
-----Un-inhabited-----										Khariakabad	335590
-----Un-inhabited-----										Pithakunra	335591
4	4	-	2	-	2	368	135	233	Bansol	335592	
20	19	1	66	46	20	779	235	544	Kendapara	335593	
-----Un-inhabited-----										Kulardahi	335594
1	1	-	19	17	2	56	23	33	Charakpahari	335595	
3	2	1	83	62	21	335	127	208	Garpahar	335596	
-	-	-	11	6	5	74	36	38	Radhamohanpur	335597	
12	7	5	52	31	21	646	225	421	Sondapara	335598	
1	1	-	-	-	-	36	17	19	Katki	335599	
-	-	-	2	2	-	1	-	1	Palashbani	335600	
-	-	-	1	1	-	25	13	12	Bandhgora	335601	
4	2	2	36	28	8	232	102	130	Dainmari	335602	
1	1	-	6	1	5	272	109	163	Jambani	335603	
10	10	-	232	181	51	1,209	468	741	Muransol	335604	
3	3	-	8	6	2	149	50	99	Bhurru Danga	335605	
3	1	2	12	9	3	573	193	380	Gondapal	335606	
-----Un-inhabited-----										Merasuli	335607
-	-	-	215	118	97	198	86	112	Kuchlapahari	335608	
-	-	-	-	-	-	21	13	8	Chhota Kharpal	335609	
-	-	-	21	14	7	305	133	172	Dulki	335610	
15	3	12	50	25	25	516	188	328	Simla	335611	
6	3	3	314	137	177	237	107	130	Bhedakui	335612	
130	65	65	95	60	35	1,256	590	666	Bamandiha	335613	
1	1	-	1	1	-	315	150	165	Rupai	335614	
-	-	-	80	45	35	73	41	32	Meteldi	335615	
-	-	-	1	1	-	161	77	84	Kushmora	335616	
-	-	-	3	2	1	126	57	69	Chhota Mechhua	335617	
-	-	-	2	2	-	123	50	73	Bara Mechhua	335618	
-	-	-	-	-	-	62	18	44	Kharsati	335619	
-----Un-inhabited-----										Gopalpur	335620
-----Un-inhabited-----										Kantharpal	335621
-----Un-inhabited-----										Jambani	335622
-	-	-	-	-	-	132	55	77	Kusumkanali	335623	
-	-	-	3	3	-	62	28	34	Chak Gujrat	335624	
3	3	-	5	5	-	197	89	108	Rajdaha	335625	
1	1	-	13	9	4	291	130	161	Rangpur	335626	
-	-	-	27	19	8	116	48	68	Bansgar	335627	
-	-	-	-	-	-	6	5	1	Nalkhalia	335628	
-	-	-	48	29	19	544	205	339	Khamar	335629	
1	-	1	-	-	-	93	47	46	Jagannathpur	335630	

VILLAGE PRIMARY
C D Block -

Location code number	Name of Village	Area of Village in hectares	Number of households	Total population (including institutional and houseless population)			Population in the age-group 0-6		
				Persons	Males	Females	Persons	Males	Females
1	2	3	4	5	6	7	8	9	10
335631	Bheliadiha	249.40	316	1,167	582	585	150	83	67
335632	Adgari	109.74	60	229	110	119	26	11	15
335633	Mugberia	110.01	40	166	77	89	17	6	11
335634	Jabarpur	40.77	24	128	53	75	14	4	10
335635	Dhobajan	84.96	20	90	41	49	13	6	7
335636	Bhararu	118.32	97	436	200	236	56	20	36
335637	Bankra	151.40	87	415	206	209	59	30	29
335638	Dumur Kunda	100.72	19	75	34	41	10	4	6
335639	Hijla	215.15	309	1,438	752	686	151	89	62
335640	Enthela	145.10	84	310	140	170	34	18	16
335641	Dhuliapur	92.15	155	626	334	292	67	38	29
335642	Baraara	116.95	40	202	101	101	24	10	14
335643	Orgonda	280.52	463	2,005	1,033	972	212	114	98
335644	Barakharpal	46.94	55	236	120	116	27	14	13
335645	Khayrasuli	81.69	82	354	168	186	39	24	15
335646	Dhuliapara	75.45	31	131	60	71	21	9	12
335647	Panichubki	79.92	64	282	140	142	33	18	15
335648	Jhatiara	60.61	57	290	141	149	22	10	12
335649	Pukhuriapara	49.04	26	118	57	61	9	7	2
335650	Barajamsol	66.73	78	295	149	146	33	17	16
335651	Muniada	60.67	128	567	289	278	49	28	21
335652	Chhotajamsol	58.18	33	164	83	81	16	12	4
335653	Jarda	162.33	116	517	267	250	71	33	38
335654	Jorkada	59.44	99	410	211	199	42	25	17
335655	Kulgiri	76.89	42	179	89	90	14	7	7
335656	Kashidanga	48.59	120	449	218	231	57	19	38
335657	Chandanpur	122.31	81	311	155	156	34	12	22
335658	Paldihi	31.50	29	120	68	52	17	8	9
335659	Derangsai	76.42	55	253	123	130	30	14	16
335660	Jaynagar	72.44	62	268	135	133	34	16	18
335661	Lodhasuli	71.01	94	350	180	170	30	13	17
335662	Jhingasol	65.98	74	316	149	167	41	19	22
335663	Tumkasol	60.93	54	221	116	105	36	16	20
335664	Amlagura	143.26	71	351	198	153	46	29	17
335665	Shimalpal	62.86	93	502	251	251	70	36	34
335666	Murari	131.20	69	312	151	161	34	13	21
335667	Daishi	294.67	303	1,225	620	605	138	71	67
335668	Taltala	46.98				-----Un-inhabited-----			
335669	Ledashuli	167.11	73	312	154	158	23	12	11
335670	Dhuapahari	76.01	76	336	158	178	44	21	23
335671	Champati	19.06	6	25	12	13	4	2	2
335672	Parusali	86.02	55	207	98	109	14	4	10
335673	Barashukjora	120.75	535	2,285	1,147	1,138	234	112	122
335674	Chakbali	20.49				-----Un-inhabited-----			
335675	Chattabandi	34.88				-----Un-inhabited-----			
335676	Singdanga	16.43				-----Un-inhabited-----			
335677	Panditsol	34.80				-----Un-inhabited-----			
335678	Chhota Shukjora	77.62	246	965	488	477	111	61	50
335679	Chakbankata	37.14				-----Un-inhabited-----			
335680	Chakchakli	36.17	8	37	21	16	6	5	1
335681	Jiageria	16.61				-----Un-inhabited-----			
335682	Salgerya	75.87				-----Un-inhabited-----			
335683	Kurchibani	183.89	298	1,291	630	661	167	81	86
335684	Sahari	133.35	262	1,104	574	530	122	69	53
335685	Mujrakanali	10.02	22	75	39	36	11	5	6

PRIMARY CENSUS ABSTRACT

CENSUS ABSTRACT

Binpur - II

Scheduled Castes population			Scheduled Tribes population			Literates			Name of Village
Persons	Males	Females	Persons	Males	Females	Persons	Males	Females	
11	12	13	14	15	16	17	18	19	2
458	223	235	175	85	90	755	419	336	Bheliadiha
13	8	5	191	90	101	153	92	61	Adgari
11	5	6	138	62	76	114	68	46	Mugberia
-	-	-	128	53	75	85	44	41	Jabarpur
87	39	48	3	2	1	49	27	22	Dhobajan
60	28	32	194	89	105	263	150	113	Bhararu
-	-	-	106	49	57	224	126	98	Bankra
-	-	-	75	34	41	32	21	11	Dumur Kunda
159	78	81	98	56	42	976	579	397	Hijla
-	-	-	211	96	115	218	114	104	Enthela
10	6	4	133	65	68	429	251	178	Dhuliapur
-	-	-	202	101	101	110	66	44	Baraara
796	404	392	564	283	281	1,140	693	447	Orgonda
-	-	-	56	25	31	172	94	78	Barakharpal
-	-	-	341	164	177	233	126	107	Khayrasuli
-	-	-	131	60	71	80	42	38	Dhuliapara
25	13	12	135	63	72	209	112	97	Panichubki
-	-	-	289	141	148	225	125	100	Jhatiara
-	-	-	-	-	-	92	47	45	Pukhuriapara
-	-	-	104	52	52	167	103	64	Barajamsol
156	76	80	10	5	5	393	224	169	Muniada
13	7	6	131	68	63	113	61	52	Chhotajamsol
-	-	-	163	82	81	357	204	153	Jarda
-	-	-	123	59	64	283	162	121	Jorkada
-	-	-	12	5	7	100	64	36	Kulgiri
159	78	81	84	42	42	282	165	117	Kashidanga
-	-	-	180	88	92	140	92	48	Chandanpur
-	-	-	46	32	14	78	48	30	Paldihi
-	-	-	171	82	89	157	91	66	Derangsai
-	-	-	86	37	49	192	108	84	Jaynagar
345	179	166	-	-	-	242	141	101	Lodhasuli
30	13	17	160	74	86	227	119	108	Jhingasol
87	49	38	89	46	43	118	74	44	Tumkasol
-	-	-	307	176	131	228	151	77	Amlagura
83	40	43	114	56	58	332	179	153	Shimalpal
15	9	6	89	39	50	241	126	115	Murari
18	9	9	422	206	216	847	477	370	Daishi
-	-	-	-----Un-inhabited-----						Taltala
-	-	-	253	123	130	220	118	102	Ledashuli
-	-	-	326	155	171	189	98	91	Dhuapahari
-	-	-	24	12	12	13	8	5	Champati
-	-	-	197	93	104	124	77	47	Parusali
205	97	108	20	8	12	1,687	917	770	Barashukjora
-	-	-	-----Un-inhabited-----						Chakbali
-	-	-	-----Un-inhabited-----						Chattabandi
-	-	-	-----Un-inhabited-----						Singdanga
-	-	-	-----Un-inhabited-----						Panditsol
347	177	170	33	16	17	647	369	278	Chhota Shukjora
-	-	-	-----Un-inhabited-----						Chakbankata
22	12	10	15	9	6	23	13	10	Chakchakli
-	-	-	-----Un-inhabited-----						Jiageria
-	-	-	-----Un-inhabited-----						Salgerya
617	299	318	206	99	107	765	428	337	Kurchibani
91	48	43	547	271	276	796	465	331	Sahari
-	-	-	-	-	-	51	30	21	Mujrakanali

VILLAGE PRIMARY
C D Block -

Location code number	Name of Village	Illiterates			Total workers			Main workers		
		Persons	Males	Females	Persons	Males	Females	Persons	Males	Females
1	2	20	21	22	23	24	25	26	27	28
335631	Bheliadiha	412	163	249	687	357	330	288	237	51
335632	Adgari	76	18	58	141	75	66	55	47	8
335633	Mugberia	52	9	43	98	47	51	4	3	1
335634	Jabarpur	43	9	34	82	36	46	6	4	2
335635	Dhobajan	41	14	27	61	29	32	60	29	31
335636	Bhararu	173	50	123	287	141	146	8	7	1
335637	Bankra	191	80	111	253	128	125	171	99	72
335638	Dumur Kunda	43	13	30	53	23	30	46	21	25
335639	Hijla	462	173	289	835	440	395	349	324	25
335640	Enthela	92	26	66	218	97	121	13	9	4
335641	Dhuliapur	197	83	114	241	183	58	205	157	48
335642	Baraara	92	35	57	103	60	43	27	26	1
335643	Orgonda	865	340	525	1,014	597	417	290	180	110
335644	Barakharpal	64	26	38	46	27	19	19	13	6
335645	Khayrasuli	121	42	79	152	78	74	4	3	1
335646	Dhuliapara	51	18	33	81	38	43	1	1	-
335647	Panichubki	73	28	45	166	80	86	3	2	1
335648	Jhatiara	65	16	49	187	92	95	7	6	1
335649	Pukhuriapara	26	10	16	68	32	36	54	26	28
335650	Barajamsol	128	46	82	157	81	76	9	8	1
335651	Muniada	174	65	109	368	192	176	33	17	16
335652	Chhotajamsol	51	22	29	84	44	40	5	4	1
335653	Jarda	160	63	97	245	155	90	17	15	2
335654	Jorkada	127	49	78	259	139	120	5	4	1
335655	Kulgiri	79	25	54	44	33	11	7	7	-
335656	Kashidanga	167	53	114	108	102	6	44	40	4
335657	Chandanpur	171	63	108	197	97	100	3	3	-
335658	Paldihi	42	20	22	72	38	34	3	2	1
335659	Derangsai	96	32	64	124	72	52	10	8	2
335660	Jaynagar	76	27	49	169	88	81	20	9	11
335661	Lodhasuli	108	39	69	216	113	103	6	4	2
335662	Jhingasol	89	30	59	99	78	21	82	68	14
335663	Tumkasol	103	42	61	94	57	37	78	53	25
335664	Amlagura	123	47	76	186	91	95	9	8	1
335665	Shimalpal	170	72	98	207	119	88	24	19	5
335666	Murari	71	25	46	133	76	57	27	21	6
335667	Daishi	378	143	235	699	370	329	42	24	18
335668	Taltala				-----Un-inhabited-----					
335669	Ledashuli	92	36	56	198	103	95	60	49	11
335670	Dhuapahari	147	60	87	161	88	73	67	44	23
335671	Champati	12	4	8	11	5	6	7	4	3
335672	Parusali	83	21	62	95	49	46	54	42	12
335673	Barashukjora	598	230	368	806	620	186	366	338	28
335674	Chakbali				-----Un-inhabited-----					
335675	Chattabandi				-----Un-inhabited-----					
335676	Singdanga				-----Un-inhabited-----					
335677	Panditsol				-----Un-inhabited-----					
335678	Chhota Shukjora	318	119	199	464	266	198	223	198	25
335679	Chakbankata				-----Un-inhabited-----					
335680	Chakchakli	14	8	6	20	11	9	5	4	1
335681	Jiageria				-----Un-inhabited-----					
335682	Salgerya				-----Un-inhabited-----					
335683	Kurchibani	526	202	324	664	390	274	263	199	64
335684	Sahari	308	109	199	529	326	203	95	79	16
335685	Mujrakanali	24	9	15	52	26	26	1	1	-

PRIMARY CENSUS ABSTRACT

CENSUS ABSTRACT

Binpur - II

Industrial category of main workers													Name of Village 2
Cultivators			Household industry						Other workers				
			Agricultural labourers			workers							
Persons	Males	Females	Persons	Males	Females	Persons	Males	Females	Persons	Males	Females		
29	30	31	32	33	34	35	36	37	38	39	40		
16	14	2	237	204	33	1	1	-	34	18	16	Bheliadiha	
7	7	-	46	38	8	-	-	-	2	2	-	Adgari	
-	-	-	-	-	-	1	1	-	3	2	1	Mugberia	
-	-	-	-	-	-	-	-	-	6	4	2	Jabarpur	
-	-	-	58	27	31	1	1	-	1	1	-	Dhobajan	
-	-	-	-	-	-	-	-	-	8	7	1	Bhararu	
48	33	15	111	55	56	-	-	-	12	11	1	Bankra	
-	-	-	46	21	25	-	-	-	-	-	-	Dumur Kunda	
34	32	2	282	267	15	5	5	-	28	20	8	Hijla	
1	1	-	-	-	-	-	-	-	12	8	4	Enthela	
59	54	5	84	51	33	6	6	-	56	46	10	Dhuliapur	
25	24	1	-	-	-	-	-	-	2	2	-	Baraara	
131	120	11	60	7	53	5	4	1	94	49	45	Orgonda	
1	1	-	-	-	-	-	-	-	18	12	6	Barakharpal	
-	-	-	-	-	-	-	-	-	4	3	1	Khayrasuli	
-	-	-	-	-	-	-	-	-	1	1	-	Dhuliapara	
-	-	-	-	-	-	-	-	-	3	2	1	Panichubki	
-	-	-	-	-	-	1	1	-	6	5	1	Jhatiara	
18	13	5	34	12	22	-	-	-	2	1	1	Pukhuriapara	
-	-	-	-	-	-	-	-	-	9	8	1	Barajamsol	
2	2	-	-	-	-	-	-	-	31	15	16	Muniada	
-	-	-	3	3	-	-	-	-	2	1	1	Chhotajamsol	
-	-	-	2	2	-	6	5	1	9	8	1	Jarda	
-	-	-	-	-	-	-	-	-	5	4	1	Jorkada	
1	1	-	2	2	-	-	-	-	4	4	-	Kulgiri	
4	4	-	29	27	2	4	4	-	7	5	2	Kashidanga	
-	-	-	3	3	-	-	-	-	-	-	-	Chandanpur	
-	-	-	1	1	-	-	-	-	2	1	1	Paldihi	
-	-	-	4	4	-	4	4	-	2	-	2	Derangsai	
18	8	10	1	-	1	-	-	-	1	1	-	Jaynagar	
-	-	-	6	4	2	-	-	-	-	-	-	Lodhasuli	
1	1	-	-	-	-	2	-	2	79	67	12	Jhingasol	
-	-	-	5	5	-	-	-	-	73	48	25	Tumkasol	
-	-	-	-	-	-	-	-	-	9	8	1	Amlagura	
11	11	-	-	-	-	-	-	-	13	8	5	Shimalpal	
4	4	-	2	2	-	-	-	-	21	15	6	Murari	
3	3	-	18	8	10	2	2	-	19	11	8	Daishi	
-----Un-inhabited-----												Taltala	
42	39	3	12	6	6	-	-	-	6	4	2	Ledashuli	
8	8	-	20	16	4	13	6	7	26	14	12	Dhuapahari	
-	-	-	1	1	-	-	-	-	6	3	3	Champati	
4	4	-	4	4	-	-	-	-	46	34	12	Parusali	
132	128	4	34	34	-	54	53	1	146	123	23	Barashukjora	
-----Un-inhabited-----												Chakbali	
-----Un-inhabited-----												Chattabandi	
-----Un-inhabited-----												Singdanga	
-----Un-inhabited-----												Panditsol	
26	24	2	81	65	16	5	3	2	111	106	5	Chhota Shukjora	
-----Un-inhabited-----												Chakbankata	
4	3	1	1	1	-	-	-	-	-	-	-	Chakchakli	
-----Un-inhabited-----												Jiageria	
-----Un-inhabited-----												Salgerya	
25	20	5	200	145	55	1	1	-	37	33	4	Kurchibani	
13	12	1	25	22	3	-	-	-	57	45	12	Sahari	
-	-	-	1	1	-	-	-	-	-	-	-	Mujrakanali	

VILLAGE PRIMARY
C D Block -

Location code number	Name of Village	Industrial category								
		Marginal workers			Cultivators			Agricultural labourers		
		Persons	Males	Females	Persons	Males	Females	Persons	Males	Females
1	2	41	42	43	44	45	46	47	48	49
335631	Bheliadiha	399	120	279	10	5	5	378	110	268
335632	Adgari	86	28	58	-	-	-	84	28	56
335633	Mugberia	94	44	50	7	3	4	84	39	45
335634	Jabarpur	76	32	44	-	-	-	76	32	44
335635	Dhobajan	1	-	1	-	-	-	1	-	1
335636	Bhararu	279	134	145	2	1	1	277	133	144
335637	Bankra	82	29	53	46	13	33	28	12	16
335638	Dumur Kunda	7	2	5	-	-	-	7	2	5
335639	Hijla	486	116	370	7	2	5	474	113	361
335640	Enthela	205	88	117	20	9	11	176	79	97
335641	Dhuliapur	36	26	10	15	14	1	17	9	8
335642	Baraara	76	34	42	10	10	-	61	21	40
335643	Orgonda	724	417	307	48	45	3	558	307	251
335644	Barakharpal	27	14	13	-	-	-	20	9	11
335645	Khayrasuli	148	75	73	2	1	1	143	72	71
335646	Dhuliapara	80	37	43	3	1	2	77	36	41
335647	Panichubki	163	78	85	54	29	25	109	49	60
335648	Jhatiara	180	86	94	-	-	-	180	86	94
335649	Pukhuriapara	14	6	8	1	1	-	1	-	1
335650	Barajamsol	148	73	75	1	-	1	147	73	74
335651	Muniada	335	175	160	32	26	6	280	146	134
335652	Chhotajamsol	79	40	39	-	-	-	78	40	38
335653	Jarda	228	140	88	7	5	2	219	133	86
335654	Jorkada	254	135	119	2	2	-	248	129	119
335655	Kulgiri	37	26	11	1	1	-	36	25	11
335656	Kashidanga	64	62	2	1	1	-	58	57	1
335657	Chandanpur	194	94	100	18	15	3	175	79	96
335658	Paldihi	69	36	33	2	1	1	67	35	32
335659	Derangsai	114	64	50	2	2	-	112	62	50
335660	Jaynagar	149	79	70	6	3	3	137	72	65
335661	Lodhasuli	210	109	101	-	-	-	210	109	101
335662	Jhingasol	17	10	7	2	2	-	1	-	1
335663	Tumkasol	16	4	12	-	-	-	3	3	-
335664	Amlapura	177	83	94	14	5	9	162	78	84
335665	Shimalpal	183	100	83	2	1	1	175	94	81
335666	Murari	106	55	51	12	5	7	93	49	44
335667	Daishi	657	346	311	22	17	5	475	247	228
335668	Taltala				-----Un-inhabited-----					
335669	Ledashuli	138	54	84	5	5	-	113	38	75
335670	Dhuapahari	94	44	50	5	5	-	76	35	41
335671	Champati	4	1	3	-	-	-	1	-	1
335672	Parusali	41	7	34	3	1	2	33	4	29
335673	Barashukjora	440	282	158	53	29	24	196	96	100
335674	Chakbali				-----Un-inhabited-----					
335675	Chattabandi				-----Un-inhabited-----					
335676	Singdanga				-----Un-inhabited-----					
335677	Panditsol				-----Un-inhabited-----					
335678	Chhota Shukjora	241	68	173	44	3	41	174	54	120
335679	Chakbankata				-----Un-inhabited-----					
335680	Chakchakli	15	7	8	4	2	2	8	4	4
335681	Jiageria				-----Un-inhabited-----					
335682	Salgerya				-----Un-inhabited-----					
335683	Kurchibani	401	191	210	33	28	5	219	104	115
335684	Sahari	434	247	187	37	27	10	381	208	173
335685	Mujrakanali	51	25	26	-	-	-	51	25	26

PRIMARY CENSUS ABSTRACT

CENSUS ABSTRACT

Binpur - II

of marginal workers										Location code number	
Household industry workers			Other workers			Non-workers			Name of Village 2		
Persons	Males	Females	Persons	Males	Females	Persons	Males	Females		1	
50	51	52	53	54	55	56	57	58			
3	1	2	8	4	4	480	225	255	Bheliadiha	335631	
-	-	-	2	-	2	88	35	53	Adgari	335632	
-	-	-	3	2	1	68	30	38	Mugberia	335633	
-	-	-	-	-	-	46	17	29	Jabarpur	335634	
-	-	-	-	-	-	29	12	17	Dhobajan	335635	
-	-	-	-	-	-	149	59	90	Bhararu	335636	
1	-	1	7	4	3	162	78	84	Bankra	335637	
-	-	-	-	-	-	22	11	11	Dumur Kunda	335638	
1	-	1	4	1	3	603	312	291	Hijla	335639	
1	-	1	8	-	8	92	43	49	Enthela	335640	
-	-	-	4	3	1	385	151	234	Dhuliapur	335641	
5	3	2	-	-	-	99	41	58	Baraara	335642	
14	10	4	104	55	49	991	436	555	Orgonda	335643	
-	-	-	7	5	2	190	93	97	Barakharpal	335644	
2	1	1	1	1	-	202	90	112	Khayrasuli	335645	
-	-	-	-	-	-	50	22	28	Dhuliapara	335646	
-	-	-	-	-	-	116	60	56	Panichubki	335647	
-	-	-	-	-	-	103	49	54	Jhatiara	335648	
2	-	2	10	5	5	50	25	25	Pukhuriapara	335649	
-	-	-	-	-	-	138	68	70	Barajamsol	335650	
18	3	15	5	-	5	199	97	102	Muniada	335651	
-	-	-	1	-	1	80	39	41	Chhotajamsol	335652	
-	-	-	2	2	-	272	112	160	Jarda	335653	
1	1	-	3	3	-	151	72	79	Jorkada	335654	
-	-	-	-	-	-	135	56	79	Kulgiri	335655	
4	3	1	1	1	-	341	116	225	Kashidanga	335656	
1	-	1	-	-	-	114	58	56	Chandanpur	335657	
-	-	-	-	-	-	48	30	18	Paldihi	335658	
-	-	-	-	-	-	129	51	78	Derangsai	335659	
-	-	-	6	4	2	99	47	52	Jaynagar	335660	
-	-	-	-	-	-	134	67	67	Lodhasuli	335661	
3	-	3	11	8	3	217	71	146	Jhingasol	335662	
-	-	-	13	1	12	127	59	68	Tumkasol	335663	
1	-	1	-	-	-	165	107	58	Amlagura	335664	
2	1	1	4	4	-	295	132	163	Shimalpal	335665	
-	-	-	1	1	-	179	75	104	Murari	335666	
26	13	13	134	69	65	526	250	276	Daishi	335667	
-----Un-inhabited-----										Taltala	335668
9	4	5	11	7	4	114	51	63	Ledashuli	335669	
4	1	3	9	3	6	175	70	105	Dhuapahari	335670	
-	-	-	3	1	2	14	7	7	Champati	335671	
-	-	-	5	2	3	112	49	63	Parusali	335672	
19	10	9	172	147	25	1,479	527	952	Barashukjora	335673	
-----Un-inhabited-----										Chakbali	335674
-----Un-inhabited-----										Chattabandi	335675
-----Un-inhabited-----										Singdanga	335676
-----Un-inhabited-----										Panditsol	335677
4	-	4	19	11	8	501	222	279	Chhota Shukjora	335678	
-----Un-inhabited-----										Chakbankata	335679
-	-	-	3	1	2	17	10	7	Chakchakli	335680	
-----Un-inhabited-----										Jiageria	335681
-----Un-inhabited-----										Salgerya	335682
9	1	8	140	58	82	627	240	387	Kurchibani	335683	
4	2	2	12	10	2	575	248	327	Sahari	335684	
-	-	-	-	-	-	23	13	10	Mujrakanali	335685	

VILLAGE PRIMARY
C D Block -

Location code number	Name of Village	Area of Village in hectares	Number of households	Total population (including institutional and houseless population)			Population in the age-group 0-6		
				Persons	Males	Females	Persons	Males	Females
1	2	3	4	5	6	7	8	9	10
335686	Jamda	67.38	20	96	47	49	13	10	3
335687	Srinathpur	32.50	65	241	124	117	43	23	20
335688	Dhundupal	41.47	8	24	15	9	4	3	1
335689	Talbera	33.56	24	108	46	62	17	9	8
335690	Baramsol	75.45	30	114	51	63	5	2	3
335691	Indpahari	17.44	41	188	93	95	26	13	13
335692	Bhalkachua	87.90	45	233	113	120	25	14	11
335693	Jhetyara	71.72	46	226	110	116	32	12	20
335694	Pakurasol	37.88	24	80	39	41	8	3	5
335695	Bardiha	36.34	72	305	141	164	48	27	21
335696	Hetyasol	46.22	4	15	6	9	-	-	-
335697	Pankanali	31.39	18	105	59	46	21	10	11
335698	Kurshuli	84.58	5	17	10	7	2	1	1
335699	Hijji	38.83	9	42	24	18	6	4	2
335700	Dhobasol	18.53	15	64	33	31	8	3	5
335701	Bhagabanda	139.12	167	741	371	370	96	46	50
335702	Sunridiha	49.49	33	162	84	78	24	13	11
335703	Phulbahara	25.90	75	319	156	163	47	21	26
335704	Asanbani	76.87	71	316	143	173	37	15	22
335705	Phalkardanga	26.33	4	10	4	6	1	-	1
335706	Kumarda	71.77	33	148	75	73	21	12	9
335707	Mahutdanga	23.30	23	107	48	59	19	10	9
335708	Narayanpur	43.49	140	638	309	329	82	41	41
335709	Muchibandh	19.14	89	401	206	195	61	31	30
335710	Matihana	36.92	62	256	120	136	39	16	23
335711	Salbant	54.57	19	87	47	40	14	8	6
335712	Simuldanga	12.55	21	83	37	46	11	5	6
335713	Kunkrakhopi	13.69	11	48	21	27	5	-	5
335714	Darpashila	44.09	48	234	117	117	27	15	12
335715	Shyamsundarpur	84.20	83	416	213	203	50	32	18
335716	Kadmasuli	20.37							
335717	Bhairadanga	24.98	46	209	99	110	26	12	14
335718	Barabeda	43.80	214	946	472	474	107	45	62
335719	Ghoratopa	17.30	80	356	184	172	26	14	12
335720	Meghibil	6.28							
335721	Kamarbandhi	89.25	94	434	208	226	39	18	21
335722	Dakaisol	195.20	104	456	228	228	49	35	14
335723	Hardamkhana	39.61							
335724	Kalparashi	65.15	60	249	127	122	28	15	13
335725	Samarbhola	53.05	31	135	74	61	16	8	8
335726	Kalapathar	72.08							
335727	Banshpahari	15.48							
335728	Dharampur	208.37	148	667	332	335	80	41	39
335729	Shyampur	221.52	114	515	244	271	78	35	43
335730	Banshirganj	50.76							
335731	Helakata	193.37	56	212	90	122	21	9	12
335732	Dhabani	171.94	29	139	70	69	13	9	4
335733	Madhabpur	123.45	87	360	188	172	38	18	20
335734	Bhulagara	134.97	80	305	129	176	35	17	18
335735	Bhaluk Khulia	90.56	98	385	179	206	55	26	29
335736	Chianbera	125.05	175	699	356	343	90	44	46
335737	Beliabera	52.20	91	371	196	175	57	31	26
335738	Jhetiara	77.52	50	218	109	109	35	19	16
335739	Palashbani	40.41	31	130	73	57	12	8	4
335740	Kaliam	81.39	81	385	182	203	52	27	25

PRIMARY CENSUS ABSTRACT

CENSUS ABSTRACT

Binpur - II

Scheduled Castes population			Scheduled Tribes population			Literates			Name of Village
Persons	Males	Females	Persons	Males	Females	Persons	Males	Females	
11	12	13	14	15	16	17	18	19	2
-	-	-	63	29	34	64	34	30	Jamda
-	-	-	-	-	-	147	83	64	Srinathpur
-	-	-	15	10	5	10	5	5	Dhundupal
-	-	-	103	43	60	62	31	31	Talbera
-	-	-	62	26	36	80	44	36	Baramsol
-	-	-	167	81	86	125	68	57	Indpahari
51	29	22	182	84	98	151	82	69	Bhalkachua
1	-	1	176	88	88	134	76	58	Jhetyara
-	-	-	28	13	15	55	31	24	Pakurasol
-	-	-	-	-	-	186	89	97	Bardiha
-	-	-	15	6	9	11	5	6	Hetyasol
-	-	-	105	59	46	64	36	28	Pankanali
-	-	-	-	-	-	14	9	5	Kurshuli
-	-	-	-	-	-	31	20	11	Hijli
6	3	3	-	-	-	49	28	21	Dhobasol
16	7	9	162	78	84	499	275	224	Bhagabanda
9	3	6	127	68	59	93	58	35	Sunridiha
39	22	17	70	36	34	203	114	89	Phulbahara
-	-	-	44	23	21	233	115	118	Asanbani
-	-	-	-	-	-	7	4	3	Phalkardanga
-	-	-	91	44	47	101	58	43	Kumarda
-	-	-	107	48	59	71	34	37	Mahutdanga
10	6	4	6	3	3	474	248	226	Narayanpur
14	8	6	4	2	2	220	132	88	Muchibandh
-	-	-	35	18	17	152	87	65	Matihana
-	-	-	-	-	-	58	33	25	Salbant
-	-	-	-	-	-	44	23	21	Simuldanga
-	-	-	-	-	-	33	20	13	Kunkrakhopi
-	-	-	65	35	30	153	84	69	Darpashila
-	-	-	315	157	158	251	142	109	Shyamsundarpur
-----Un-inhabited-----									Kadmasuli
2	1	1	28	14	14	130	65	65	Bhairadanga
509	246	263	13	7	6	638	358	280	Barabeda
187	97	90	16	10	6	267	152	115	Ghoratopa
-----Un-inhabited-----									Meghibil
9	3	6	401	194	207	318	170	148	Kamarbandhi
-	-	-	333	167	166	266	150	116	Dakaisol
-----Un-inhabited-----									Hardamkhana
-	-	-	249	127	122	125	77	48	Kalparashi
-	-	-	134	73	61	43	28	15	Samarbhola
-----Un-inhabited-----									Kalapathar
-----Un-inhabited-----									Banshpahari
5	2	3	254	124	130	423	255	168	Dharampur
5	4	1	306	144	162	324	170	154	Shyampur
-----Un-inhabited-----									Banshirganj
-	-	-	209	88	121	129	58	71	Helakata
-	-	-	48	19	29	84	48	36	Dhabani
-	-	-	295	152	143	225	143	82	Madhabpur
-	-	-	222	82	140	197	90	107	Bhulagara
-	-	-	32	16	16	186	97	89	Bhaluk Khulia
399	206	193	240	123	117	489	282	207	Chianbera
223	118	105	118	64	54	261	158	103	Beliabera
-	-	-	215	108	107	84	52	32	Jhetiara
-	-	-	47	27	20	58	42	16	Palashbani
147	69	78	229	109	120	174	96	78	Kaliam

VILLAGE PRIMARY
C D Block -

Location code number	Name of Village	Illiterates			Total workers			Main workers		
		Persons	Males	Females	Persons	Males	Females	Persons	Males	Females
1	2	20	21	22	23	24	25	26	27	28
335686	Jamda	32	13	19	66	29	37	3	2	1
335687	Srinathpur	94	41	53	92	65	27	3	1	2
335688	Dhundupal	14	10	4	8	8	-	-	-	-
335689	Talbera	46	15	31	44	21	23	6	2	4
335690	Baramsol	34	7	27	56	31	25	2	-	2
335691	Indpahari	63	25	38	73	42	31	6	3	3
335692	Bhalkachua	82	31	51	60	45	15	12	8	4
335693	Jhetyara	92	34	58	124	70	54	4	4	-
335694	Pakurasol	25	8	17	32	22	10	-	-	-
335695	Bardiha	119	52	67	185	90	95	1	-	1
335696	Hetyasol	4	1	3	4	3	1	4	3	1
335697	Pankanali	41	23	18	26	24	2	18	17	1
335698	Kurshuli	3	1	2	5	5	-	5	5	-
335699	Hijji	11	4	7	10	10	-	8	8	-
335700	Dhobasol	15	5	10	15	14	1	12	12	-
335701	Bhagabanda	242	96	146	388	216	172	24	18	6
335702	Sunridiha	69	26	43	86	40	46	29	20	9
335703	Phulbahara	116	42	74	210	110	100	38	24	14
335704	Asanbani	83	28	55	155	90	65	154	90	64
335705	Phalkardanga	3	-	3	7	3	4	7	3	4
335706	Kumarda	47	17	30	46	39	7	20	18	2
335707	Mahutdanga	36	14	22	22	19	3	8	8	-
335708	Narayanpur	164	61	103	245	187	58	65	55	10
335709	Muchibandh	181	74	107	176	113	63	6	4	2
335710	Matihana	104	33	71	87	60	27	18	14	4
335711	Salbant	29	14	15	36	26	10	16	14	2
335712	Simuldanga	39	14	25	55	25	30	55	25	30
335713	Kunkrakhopi	15	1	14	31	17	14	31	17	14
335714	Darpashila	81	33	48	144	78	66	143	78	65
335715	Shyamsundarpur	165	71	94	180	123	57	100	72	28
335716	Kadmasuli				-----Un-inhabited-----					
335717	Bhairadanga	79	34	45	88	53	35	46	34	12
335718	Barabeda	308	114	194	443	266	177	266	208	58
335719	Ghoratopa	89	32	57	151	102	49	94	81	13
335720	Meghibil				-----Un-inhabited-----					
335721	Kamarbandhi	116	38	78	193	112	81	106	78	28
335722	Dakaisol	190	78	112	224	128	96	10	9	1
335723	Hardamkhana				-----Un-inhabited-----					
335724	Kalparashi	124	50	74	162	75	87	3	2	1
335725	Samarbhola	92	46	46	99	53	46	-	-	-
335726	Kalapathar				-----Un-inhabited-----					
335727	Banshpahari				-----Un-inhabited-----					
335728	Dharampur	244	77	167	406	197	209	29	21	8
335729	Shyampur	191	74	117	300	150	150	76	70	6
335730	Banshirganj				-----Un-inhabited-----					
335731	Helakata	83	32	51	80	46	34	6	5	1
335732	Dhabani	55	22	33	45	32	13	12	9	3
335733	Madhabpur	135	45	90	168	113	55	15	12	3
335734	Bhulagara	108	39	69	87	60	27	-	-	-
335735	Bhaluk Khulia	199	82	117	99	51	48	61	32	29
335736	Chianbera	210	74	136	245	189	56	123	104	19
335737	Beliabera	110	38	72	151	113	38	18	14	4
335738	Jhetiara	134	57	77	132	70	62	4	3	1
335739	Palashbani	72	31	41	85	46	39	-	-	-
335740	Kaliam	211	86	125	231	112	119	9	6	3

PRIMARY CENSUS ABSTRACT

CENSUS ABSTRACT

Binpur - II

Industrial category of main workers													Name of Village 2
Cultivators			Household industry						Other workers				
			Agricultural labourers			workers							
Persons	Males	Females	Persons	Males	Females	Persons	Males	Females	Persons	Males	Females		
29	30	31	32	33	34	35	36	37	38	39	40		
-	-	-	-	-	-	-	-	-	3	2	1	Jamda	
1	-	1	1	-	1	1	1	-	-	-	-	Srinathpur	
-	-	-	-	-	-	-	-	-	-	-	-	Dhundupal	
-	-	-	2	-	2	-	-	-	4	2	2	Talbera	
1	-	1	-	-	-	-	-	-	1	-	-	Baramsol	
-	-	-	1	-	1	-	-	-	5	3	2	Indpahari	
1	1	-	2	1	1	-	-	-	9	6	3	Bhalkachua	
1	1	-	-	-	-	1	1	-	2	2	-	Jhetyara	
-	-	-	-	-	-	-	-	-	-	-	-	Pakurasol	
-	-	-	-	-	-	-	-	-	1	-	-	Bardiha	
-	-	-	-	-	-	-	-	-	4	3	1	Hetyasol	
-	-	-	1	1	-	-	-	-	17	16	1	Pankanali	
2	2	-	-	-	-	-	-	-	3	3	-	Kurshuli	
1	1	-	5	5	-	-	-	-	2	2	-	Hijji	
2	2	-	3	3	-	-	-	-	7	7	-	Dhobasol	
1	1	-	4	1	3	2	2	-	17	14	3	Bhagabanda	
15	14	1	8	1	7	-	-	-	6	5	1	Sunridiha	
20	11	9	4	2	2	3	3	-	11	8	3	Phulbahara	
22	21	1	98	50	48	17	8	9	17	11	6	Asanbani	
-	-	-	7	3	4	-	-	-	-	-	-	Phalkardanga	
7	7	-	6	6	-	-	-	-	7	5	2	Kumarda	
7	7	-	-	-	-	-	-	-	1	1	-	Mahutdanga	
4	4	-	5	5	-	1	1	-	55	45	10	Narayanpur	
-	-	-	-	-	-	-	-	-	6	4	2	Muchibandh	
-	-	-	-	-	-	-	-	-	18	14	4	Matihana	
5	5	-	2	2	-	2	2	-	7	5	2	Salbant	
-	-	-	54	24	30	-	-	-	1	1	-	Simuldanga	
1	1	-	29	15	14	-	-	-	1	1	-	Kunkrakhopi	
6	3	3	133	71	62	-	-	-	4	4	-	Darpashila	
1	1	-	86	58	28	1	1	-	12	12	-	Shyamsundarpur	
-----Un-inhabited-----												Kadmasuli	
1	-	1	29	20	9	1	1	-	15	13	2	Bhairadanga	
14	13	1	22	8	14	2	-	2	228	187	41	Barabeda	
9	8	1	3	3	-	-	-	-	82	70	12	Ghoratopa	
-----Un-inhabited-----												Meghibil	
45	37	8	31	19	12	2	2	-	28	20	8	Kamarbandhi	
-	-	-	-	-	-	-	-	-	10	9	1	Dakaisol	
-----Un-inhabited-----												Hardamkhana	
-	-	-	-	-	-	-	-	-	3	2	1	Kalparashi	
-	-	-	-	-	-	-	-	-	-	-	-	Samarbhol	
-----Un-inhabited-----												Kalapathar	
-----Un-inhabited-----												Banshpahari	
12	12	-	1	-	1	-	-	-	16	9	7	Dharampur	
61	58	3	7	7	-	-	-	-	8	5	3	Shyampur	
-----Un-inhabited-----												Banshirganj	
2	2	-	-	-	-	1	1	-	3	2	1	Helakata	
10	7	3	1	1	-	1	1	-	-	-	-	Dhabani	
5	4	1	1	1	-	1	1	-	8	6	2	Madhabpur	
-	-	-	-	-	-	-	-	-	-	-	-	Bhulagara	
14	7	7	15	8	7	4	3	1	28	14	14	Bhaluk Khulia	
26	24	2	62	53	9	-	-	-	35	27	8	Chianbera	
-	-	-	-	-	-	1	1	-	17	13	4	Beliabera	
1	1	-	1	1	-	1	1	-	1	-	1	Jhetia	
-	-	-	-	-	-	-	-	-	-	-	-	Palashbani	
-	-	-	1	1	-	5	2	3	3	3	-	Kaliam	

VILLAGE PRIMARY
C D Block -

Location code number		Industrial category								
		Marginal workers			Cultivators			Agricultural labourers		
		Persons	Males	Females	Persons	Males	Females	Persons	Males	Females
1	2	41	42	43	44	45	46	47	48	49
335686	Jamda	63	27	36	1	1	-	61	25	36
335687	Srinathpur	89	64	25	3	-	3	70	61	9
335688	Dhundupal	8	8	-	-	-	-	4	4	-
335689	Talbera	38	19	19	-	-	-	24	17	7
335690	Baramsol	54	31	23	5	4	1	29	22	7
335691	Indpahari	67	39	28	-	-	-	65	39	26
335692	Bhalkachua	48	37	11	9	9	-	38	27	11
335693	Jhetyara	120	66	54	-	-	-	118	65	53
335694	Pakurasol	32	22	10	2	-	2	26	22	4
335695	Bardiha	184	90	94	1	1	-	182	88	94
335696	Hetyasol	-	-	-	-	-	-	-	-	-
335697	Pankanali	8	7	1	-	-	-	-	-	-
335698	Kurshuli	-	-	-	-	-	-	-	-	-
335699	Hijji	2	2	-	-	-	-	-	-	-
335700	Dhobasol	3	2	1	-	-	-	1	1	-
335701	Bhagabanda	364	198	166	47	29	18	311	169	142
335702	Sunridiha	57	20	37	3	-	3	51	18	33
335703	Phulbahara	172	86	86	28	14	14	125	63	62
335704	Asanbani	1	-	1	-	-	-	1	-	1
335705	Phalkardanga	-	-	-	-	-	-	-	-	-
335706	Kumarda	26	21	5	3	2	1	12	12	-
335707	Mahutdanga	14	11	3	4	3	1	8	8	-
335708	Narayanpur	180	132	48	16	16	-	88	61	27
335709	Muchibandh	170	109	61	-	-	-	169	109	60
335710	Matihana	69	46	23	-	-	-	66	44	22
335711	Salbant	20	12	8	1	-	1	1	1	-
335712	Simuldanga	-	-	-	-	-	-	-	-	-
335713	Kunkrakhopi	-	-	-	-	-	-	-	-	-
335714	Darpashila	1	-	1	-	-	-	-	-	-
335715	Shyamsundarpur	80	51	29	2	2	-	76	48	28
335716	Kadmasuli	-	-	-	-	-	-	-	-	-
335717	Bhairadanga	42	19	23	-	-	-	38	18	20
335718	Barabeda	177	58	119	2	-	2	87	12	75
335719	Ghoratopa	57	21	36	1	-	1	36	8	28
335720	Meghibil	-	-	-	-	-	-	-	-	-
335721	Kamarbandhi	87	34	53	3	2	1	78	26	52
335722	Dakaisol	214	119	95	19	18	1	188	94	94
335723	Hardamkhana	-	-	-	-	-	-	-	-	-
335724	Kalparashi	159	73	86	11	5	6	146	67	79
335725	Samarbhola	99	53	46	-	-	-	99	53	46
335726	Kalapathar	-	-	-	-	-	-	-	-	-
335727	Banshpahari	-	-	-	-	-	-	-	-	-
335728	Dharampur	377	176	201	4	4	-	364	169	195
335729	Shyampur	224	80	144	5	5	-	210	71	139
335730	Banshirganj	-	-	-	-	-	-	-	-	-
335731	Helakata	74	41	33	35	32	3	30	9	21
335732	Dhabani	33	23	10	17	16	1	14	6	8
335733	Madhabpur	153	101	52	93	83	10	54	12	42
335734	Bhulagara	87	60	27	12	8	4	65	48	17
335735	Bhaluk Khulia	38	19	19	6	4	2	15	7	8
335736	Chianbera	122	85	37	32	23	9	73	56	17
335737	Beliabera	133	99	34	95	85	10	34	12	22
335738	Jhetiara	128	67	61	26	13	13	94	48	46
335739	Palashbani	85	46	39	16	7	9	60	33	27
335740	Kaliam	222	106	116	187	86	101	13	7	6

PRIMARY CENSUS ABSTRACT

CENSUS ABSTRACT

Binpur - II

of marginal workers

Household industry workers			Other workers			Non-workers			Name of Village	Location code number
Persons	Males	Females	Persons	Males	Females	Persons	Males	Females		
50	51	52	53	54	55	56	57	58	2	1
-	-	-	1	1	-	30	18	12	Jamda	335686
-	-	-	16	3	13	149	59	90	Srinathpur	335687
-	-	-	4	4	-	16	7	9	Dhundupal	335688
-	-	-	14	2	12	64	25	39	Talbera	335689
2	2	-	18	3	15	58	20	38	Baramsol	335690
-	-	-	2	-	2	115	51	64	Indpahari	335691
-	-	-	1	1	-	173	68	105	Bhalkachua	335692
-	-	-	2	1	1	102	40	62	Jhetyara	335693
-	-	-	4	-	4	48	17	31	Pakurasol	335694
-	-	-	1	1	-	120	51	69	Bardiha	335695
-	-	-	-	-	-	11	3	8	Hetyasol	335696
-	-	-	8	7	1	79	35	44	Pankanali	335697
-	-	-	-	-	-	12	5	7	Kurshuli	335698
-	-	-	2	2	-	32	14	18	Hiji	335699
-	-	-	2	1	1	49	19	30	Dhobasol	335700
1	-	1	5	-	5	353	155	198	Bhagabanda	335701
-	-	-	3	2	1	76	44	32	Sunridiha	335702
3	2	1	16	7	9	109	46	63	Phulbahara	335703
-	-	-	-	-	-	161	53	108	Asanbani	335704
-	-	-	-	-	-	3	1	2	Phalkardanga	335705
-	-	-	11	7	4	102	36	66	Kumarda	335706
-	-	-	2	-	2	85	29	56	Mahutdanga	335707
13	2	11	63	53	10	393	122	271	Narayanpur	335708
-	-	-	1	-	1	225	93	132	Muchibandh	335709
1	1	-	2	1	1	169	60	109	Matihana	335710
-	-	-	18	11	7	51	21	30	Salbant	335711
-	-	-	-	-	-	28	12	16	Simuldanga	335712
-	-	-	-	-	-	17	4	13	Kunkrakhopi	335713
-	-	-	1	-	1	90	39	51	Darpashila	335714
-	-	-	2	1	1	236	90	146	Shyamsundarpur	335715
-----Un-inhabited-----									Kadmasuli	335716
1	1	-	3	-	3	121	46	75	Bhairadanga	335717
-	-	-	88	46	42	503	206	297	Barabeda	335718
-	-	-	20	13	7	205	82	123	Ghoratopa	335719
-----Un-inhabited-----									Meghibil	335720
-	-	-	6	6	-	241	96	145	Kamarbandhi	335721
-	-	-	7	7	-	232	100	132	Dakaisol	335722
-----Un-inhabited-----									Hardamkhana	335723
1	1	-	1	-	1	87	52	35	Kalparashi	335724
-	-	-	-	-	-	36	21	15	Samarbhola	335725
-----Un-inhabited-----									Kalapathar	335726
-----Un-inhabited-----									Banshpahari	335727
4	1	3	5	2	3	261	135	126	Dharampur	335728
1	-	1	8	4	4	215	94	121	Shyampur	335729
-----Un-inhabited-----									Banshirganj	335730
-	-	-	9	-	9	132	44	88	Helakata	335731
-	-	-	2	1	1	94	38	56	Dhabani	335732
-	-	-	6	6	-	192	75	117	Madhabpur	335733
4	2	2	6	2	4	218	69	149	Bhulagara	335734
2	1	1	15	7	8	286	128	158	Bhaluk Khulia	335735
-	-	-	17	6	11	454	167	287	Chianbera	335736
-	-	-	4	2	2	220	83	137	Beliabera	335737
-	-	-	8	6	2	86	39	47	Jhetyara	335738
-	-	-	9	6	3	45	27	18	Palashbani	335739
-	-	-	22	13	9	154	70	84	Kaliam	335740

VILLAGE PRIMARY
C D Block -

Location code number	Name of Village	Area of Village in hectares	Number of households	Total population (including institutional and houseless population)			Population in the age-group 0-6			
				Persons	Males	Females	Persons	Males	Females	
1	2	3	4	5	6	7	8	9	10	
335741	Dhenganadar	48.53	21	100	48	52	14	5	9	
335742	Kankrisol	30.29			-----Un-inhabited-----					
335743	Krishnanagar	96.87	40	168	91	77	12	2	10	
335744	Jamrasuli	134.13	118	558	290	268	62	26	36	
335745	Gobindapur	58.41	35	155	82	73	16	9	7	
335746	Tura	159.73	132	562	293	269	64	32	32	
335747	Kanimahuli	122.68	185	857	383	474	123	66	57	
335748	Baghghori	38.25	13	79	46	33	10	6	4	
335749	Jamirdiha	76.40	96	415	208	207	43	24	19	
335750	Joypur	191.87	305	1,266	629	637	147	75	72	
335751	Rajkusma	66.85	110	488	252	236	66	32	34	
335752	Kishoripur	265.22	134	609	304	305	92	36	56	
335753	Gopalpur	30.35	22	125	66	59	17	9	8	
335754	Raghunathpur	79.01	79	306	160	146	32	17	15	
335755	Bibarda	26.02	29	102	47	55	13	6	7	
335756	Phenauri	19.53	6	23	13	10	2	1	1	
335757	Mauturia	30.79	58	259	130	129	34	22	12	
335758	Golakpur	12.14			-----Un-inhabited-----					
335759	Amakuli	35.56	41	167	84	83	10	5	5	
335760	Pathra	65.43	47	196	99	97	23	8	15	
335761	Pusda	64.80	38	190	92	98	30	17	13	
335762	Dhanghori	8.49			-----Un-inhabited-----					
335763	Ashakanthi	31.57	115	479	231	248	44	21	23	
335764	Bhelaidiha	21.78	44	207	104	103	27	12	15	
335765	Parulia	94.07	37	160	66	94	23	10	13	
335766	Khanripahari	104.84	28	125	66	59	13	9	4	
335767	Kishda	87.43	108	460	245	215	47	26	21	
335768	Khayrasuli	90.76	41	171	94	77	18	12	6	
335769	Bhanraru	111.15	169	736	377	359	84	47	37	
335770	Gopalpur	45.20			-----Un-inhabited-----					
335771	Malabati	274.35	217	905	439	466	115	48	67	
335772	Mohanpur	203.80	53	196	98	98	25	18	7	
335773	Lakshmanpur	117.36	22	75	44	31	7	5	2	
335774	Korkora	170.72	253	968	509	459	102	52	50	
335775	Chandabila	101.93	146	672	325	347	88	52	36	
335776	Kusumbani	25.84			-----Un-inhabited-----					
335777	Shukunibasa	80.27	22	110	62	48	8	4	4	
335778	Panch Takarpal	40.45	20	77	33	44	8	4	4	
335779	Tenul Danga	35.58			-----Un-inhabited-----					
335780	Kuila	74.21	25	110	55	55	8	4	4	
335781	Agyapal	24.25	17	57	23	34	10	4	6	
335782	Kankatpal	34.80	158	723	363	360	96	41	55	
335783	Nalkhulia	42.58			-----Un-inhabited-----					
335784	Balikhhal	27.81	14	73	32	41	12	4	8	
335785	Gaira	27.60			-----Un-inhabited-----					
335786	Tilabani	120.18	60	274	141	133	31	15	16	
335787	Jadabpur	30.07	51	229	110	119	30	18	12	
335788	Ghushing Dangacahota	19.80			-----Un-inhabited-----					
335789	Ghushing Dangabara	18.59			-----Un-inhabited-----					
335790	Nachna	49.53	4	23	10	13	1	-	1	
335791	Josna	74.78	98	482	236	246	56	24	32	
335792	Nischintapur	51.58	34	132	66	66	9	5	4	
335793	Salpatra	32.26	20	98	45	53	5	3	2	
335794	Kendbani	69.39	85	347	175	172	43	25	18	
335795	Birbhanpur	39.24			-----Un-inhabited-----					

PRIMARY CENSUS ABSTRACT

CENSUS ABSTRACT

Binpur - II

Scheduled Castes population			Scheduled Tribes population			Literates			Name of Village
Persons	Males	Females	Persons	Males	Females	Persons	Males	Females	
11	12	13	14	15	16	17	18	19	2
17	7	10	72	35	37	65	40	25	Dhenganadar
-	-	-	-----Un-inhabited-----	-	-	-	-	-	Kankrisol
-	-	-	168	91	77	100	64	36	Krishnanagar
114	60	54	76	37	39	412	238	174	Jamrasuli
-	-	-	-	-	-	133	73	60	Gobindapur
113	62	51	344	173	171	336	210	126	Tura
628	296	332	163	72	91	550	273	277	Kanimahuli
-	-	-	79	46	33	48	32	16	Bagghori
76	41	35	127	62	65	281	154	127	Jamirdiha
149	76	73	15	10	5	867	456	411	Joypur
9	3	6	150	74	76	319	194	125	Rajkusma
41	19	22	333	171	162	386	224	162	Kishoripur
-	-	-	125	66	59	69	44	25	Gopalpur
226	116	110	50	28	22	224	129	95	Raghunathpur
27	17	10	75	30	45	71	40	31	Bibarda
23	13	10	-	-	-	19	12	7	Phenauri
258	129	129	-	-	-	130	75	55	Mauria
-	-	-	-----Un-inhabited-----	-	-	-	-	-	Golakpur
-	-	-	167	84	83	92	59	33	Amakuli
196	99	97	-	-	-	119	71	48	Pathra
8	3	5	182	89	93	106	59	47	Pusda
-	-	-	-----Un-inhabited-----	-	-	-	-	-	Dhanghori
36	20	16	171	78	93	386	198	188	Ashakanthi
4	2	2	43	23	20	141	86	55	Bhelaidiha
-	-	-	158	65	93	82	36	46	Parulia
81	43	38	42	21	21	63	34	29	Khanripahari
4	2	2	242	134	108	285	182	103	Kishda
-	-	-	-	-	-	131	79	52	Khayrasuli
6	3	3	293	144	149	429	258	171	Bhanraru
-	-	-	-----Un-inhabited-----	-	-	-	-	-	Gopalpur
570	288	282	223	98	125	503	292	211	Malabati
-	-	-	178	88	90	134	72	62	Mohanpur
-	-	-	66	39	27	54	36	18	Lakshmanpur
9	3	6	59	28	31	682	397	285	Korkora
-	-	-	134	59	75	417	229	188	Chandabila
-	-	-	-----Un-inhabited-----	-	-	-	-	-	Kusumbani
-	-	-	110	62	48	68	43	25	Shukunibasa
-	-	-	77	33	44	50	26	24	Panch Takarpal
-	-	-	-----Un-inhabited-----	-	-	-	-	-	Tenul Danga
2	2	-	107	53	54	60	42	18	Kuila
-	-	-	57	23	34	27	13	14	Agyapal
-	-	-	-	-	-	456	282	174	Kankatpal
-	-	-	-----Un-inhabited-----	-	-	-	-	-	Nalkhulia
-	-	-	73	32	41	30	14	16	Balikhil
-	-	-	-----Un-inhabited-----	-	-	-	-	-	Gaira
-	-	-	252	129	123	159	101	58	Tilabani
-	-	-	214	105	109	159	88	71	Jadabpur
-	-	-	-----Un-inhabited-----	-	-	-	-	-	Ghushing Dangacahota
-	-	-	-----Un-inhabited-----	-	-	-	-	-	Ghushing Dangabara
-	-	-	23	10	13	17	10	7	Nachna
-	-	-	457	224	233	303	183	120	Josna
-	-	-	126	64	62	94	58	36	Nischintapur
-	-	-	73	33	40	54	28	26	Salpatra
-	-	-	210	107	103	214	127	87	Kendbani
-	-	-	-----Un-inhabited-----	-	-	-	-	-	Birbhanpur

VILLAGE PRIMARY
C D Block -

Location code number	Name of Village	Illiterates			Total workers			Main workers		
		Persons	Males	Females	Persons	Males	Females	Persons	Males	Females
1	2	20	21	22	23	24	25	26	27	28
335741	Dhenganadar	35	8	27	52	26	26	31	16	15
335742	Kankrisol	-----Un-inhabited-----								
335743	Krishnanagar	68	27	41	120	64	56	4	4	-
335744	Jamrasuli	146	52	94	345	183	162	63	59	4
335745	Gobindapur	22	9	13	91	50	41	29	26	3
335746	Tura	226	83	143	251	162	89	4	3	1
335747	Kanimahuli	307	110	197	497	228	269	370	177	193
335748	Baghghori	31	14	17	24	21	3	24	21	3
335749	Jamirdiha	134	54	80	238	126	112	55	32	23
335750	Joypur	399	173	226	727	396	331	299	188	111
335751	Rajkusma	169	58	111	175	133	42	10	2	8
335752	Kishoripur	223	80	143	229	181	48	79	70	9
335753	Gopalpur	56	22	34	60	42	18	9	6	3
335754	Raghunathpur	82	31	51	171	93	78	11	7	4
335755	Bibarda	31	7	24	58	29	29	3	3	-
335756	Phenauri	4	1	3	11	9	2	3	3	-
335757	Mauturia	129	55	74	146	74	72	1	1	-
335758	Golakpur	-----Un-inhabited-----								
335759	Amakuli	75	25	50	64	62	2	4	3	1
335760	Pathra	77	28	49	58	56	2	5	4	1
335761	Pusda	84	33	51	64	43	21	6	4	2
335762	Dhanghori	-----Un-inhabited-----								
335763	Ashakanthi	93	33	60	193	138	55	37	33	4
335764	Bhelaidiha	66	18	48	76	56	20	2	2	-
335765	Parulia	78	30	48	82	39	43	2	1	1
335766	Khanripahari	62	32	30	77	40	37	2	2	-
335767	Kishda	175	63	112	276	144	132	2	1	1
335768	Khayrasuli	40	15	25	62	54	8	28	28	-
335769	Bhanraru	307	119	188	351	214	137	27	24	3
335770	Gopalpur	-----Un-inhabited-----								
335771	Malabati	402	147	255	448	239	209	19	12	7
335772	Mohanpur	62	26	36	146	68	78	131	59	72
335773	Lakshmanpur	21	8	13	45	29	16	6	5	1
335774	Korkora	286	112	174	439	312	127	77	42	35
335775	Chandabila	255	96	159	364	208	156	121	112	9
335776	Kusumbani	-----Un-inhabited-----								
335777	Shukunibasa	42	19	23	41	36	5	27	25	2
335778	Panch Takarpal	27	7	20	33	23	10	18	16	2
335779	Tenul Danga	-----Un-inhabited-----								
335780	Kuila	50	13	37	37	25	12	18	18	-
335781	Agyapal	30	10	20	20	12	8	10	10	-
335782	Kankatpal	267	81	186	452	226	226	440	224	216
335783	Nalkhulia	-----Un-inhabited-----								
335784	Balikhhal	43	18	25	22	20	2	17	16	1
335785	Gaira	-----Un-inhabited-----								
335786	Tilabani	115	40	75	123	62	61	3	2	1
335787	Jadabpur	70	22	48	117	58	59	17	14	3
335788	Ghushing Dangacahota	-----Un-inhabited-----								
335789	Ghushing Dangabara	-----Un-inhabited-----								
335790	Nachna	6	-	6	13	7	6	2	-	2
335791	Josna	179	53	126	236	131	105	38	34	4
335792	Nischintapur	38	8	30	40	30	10	33	28	5
335793	Salpatra	44	17	27	32	16	16	1	-	1
335794	Kendbani	133	48	85	159	87	72	10	5	5
335795	Birbhanpur	-----Un-inhabited-----								

PRIMARY CENSUS ABSTRACT

CENSUS ABSTRACT

Binpur - II

Industrial category of main workers													Name of Village 2
Cultivators			Household industry						Other workers				
			Agricultural labourers			workers							
Persons	Males	Females	Persons	Males	Females	Persons	Males	Females	Persons	Males	Females		
29	30	31	32	33	34	35	36	37	38	39	40		
1	1	-	26	13	13	1	-	1	3	2	1	Dhenganadar	
-----Un-inhabited-----												Kankrisol	
-	-	-	1	1	-	-	-	-	3	3	-	Krishnanagar	
40	39	1	2	2	-	-	-	-	21	18	3	Jamrasuli	
14	13	1	-	-	-	1	1	-	14	12	2	Gobindapur	
-	-	-	-	-	-	-	-	-	4	3	1	Tura	
20	11	9	330	157	173	6	3	3	14	6	8	Kanimahuli	
-	-	-	23	20	3	-	-	-	1	1	-	Baghghori	
46	25	21	-	-	-	1	1	-	8	6	2	Jamirdiha	
98	86	12	95	43	52	35	15	20	71	44	27	Joypur	
2	1	1	2	1	1	2	-	2	4	-	4	Rajkusma	
25	24	1	23	20	3	3	3	-	28	23	5	Kishoripur	
4	2	2	1	1	-	1	1	-	3	2	1	Gopalpur	
1	-	1	1	1	-	-	-	-	9	6	3	Raghunathpur	
-	-	-	-	-	-	-	-	-	3	3	-	Bibarda	
1	1	-	-	-	-	-	-	-	2	2	-	Phenauri	
-	-	-	1	1	-	-	-	-	-	-	-	Mauturia	
-----Un-inhabited-----												Golakpur	
-	-	-	-	-	-	1	-	1	3	3	-	Amakuli	
-	-	-	-	-	-	-	-	-	5	4	1	Pathra	
1	1	-	-	-	-	1	-	1	4	3	1	Pusda	
-----Un-inhabited-----												Dhanghori	
13	12	1	-	-	-	-	-	-	24	21	3	Ashakanthi	
1	1	-	-	-	-	-	-	-	1	1	-	Bhelaidiha	
-	-	-	-	-	-	-	-	-	2	1	1	Parulia	
1	1	-	-	-	-	-	-	-	1	1	-	Khanripahari	
-	-	-	2	1	1	-	-	-	-	-	-	Kishda	
20	20	-	1	1	-	1	1	-	6	6	-	Khayrasuli	
5	5	-	-	-	-	2	1	1	20	18	2	Bhanraru	
-----Un-inhabited-----												Gopalpur	
2	2	-	-	-	-	1	-	1	16	10	6	Malabati	
89	42	47	21	10	11	4	1	3	17	6	11	Mohanpur	
-	-	-	2	2	-	1	1	-	3	2	1	Lakshmanpur	
6	4	2	9	5	4	1	-	1	61	33	28	Korkora	
60	57	3	51	47	4	3	2	1	7	6	1	Chandabila	
-----Un-inhabited-----												Kusumbani	
3	3	-	24	22	2	-	-	-	-	-	-	Shukunibasa	
2	2	-	15	14	1	-	-	-	1	-	1	Panch Takarpal	
-----Un-inhabited-----												Tenul Danga	
3	3	-	15	15	-	-	-	-	-	-	-	Kuila	
1	1	-	9	9	-	-	-	-	-	-	-	Agyapal	
5	3	2	428	217	211	2	1	1	5	3	2	Kankatpal	
-----Un-inhabited-----												Nalkhulia	
2	2	-	15	14	1	-	-	-	-	-	-	Balikhhal	
-----Un-inhabited-----												Gaira	
1	1	-	-	-	-	-	-	-	2	1	1	Tilabani	
11	10	1	-	-	-	-	-	-	6	4	2	Jadabpur	
-----Un-inhabited-----												Ghushing Dangacahota	
-----Un-inhabited-----												Ghushing Dangabara	
-	-	-	-	-	-	-	-	-	2	-	2	Nachna	
25	25	-	6	5	1	-	-	-	7	4	3	Josna	
-	-	-	32	28	4	-	-	-	1	-	1	Nischintapur	
-	-	-	-	-	-	-	-	-	1	-	1	Salpatra	
-	-	-	-	-	-	2	-	2	8	5	3	Kendbani	
-----Un-inhabited-----												Birbhanpur	

VILLAGE PRIMARY
C D Block -

Location code number	Name of Village	Industrial category								
		Marginal workers			Cultivators			Agricultural labourers		
		Persons	Males	Females	Persons	Males	Females	Persons	Males	Females
1	2	41	42	43	44	45	46	47	48	49
335741	Dhenganadar	21	10	11	1	1	-	14	6	8
335742	Kankrisol	-----Un-inhabited-----								
335743	Krishnanagar	116	60	56	1	1	-	108	56	52
335744	Jamrasuli	282	124	158	4	2	2	272	121	151
335745	Gobindapur	62	24	38	-	-	-	61	23	38
335746	Tura	247	159	88	72	49	23	127	75	52
335747	Kanimahuli	127	51	76	8	6	2	115	43	72
335748	Baghghori	-	-	-	-	-	-	-	-	-
335749	Jamirdiha	183	94	89	36	21	15	143	70	73
335750	Joypur	428	208	220	20	7	13	343	162	181
335751	Rajkusma	165	131	34	24	22	2	86	73	13
335752	Kishoripur	150	111	39	18	18	-	123	89	34
335753	Gopalpur	51	36	15	6	6	-	44	29	15
335754	Raghunathpur	160	86	74	10	7	3	147	77	70
335755	Bibarda	55	26	29	4	2	2	50	24	26
335756	Phenauri	8	6	2	2	1	1	4	4	-
335757	Mauturia	145	73	72	8	5	3	135	66	69
335758	Golakpur	-----Un-inhabited-----								
335759	Amakuli	60	59	1	-	-	-	57	57	-
335760	Pathra	53	52	1	1	1	-	52	51	1
335761	Pusda	58	39	19	4	3	1	31	25	6
335762	Dhanghori	-----Un-inhabited-----								
335763	Ashakanthi	156	105	51	22	20	2	86	48	38
335764	Bhelaidiha	74	54	20	23	21	2	40	25	15
335765	Parulia	80	38	42	6	4	2	74	34	40
335766	Khanripahari	75	38	37	-	-	-	74	38	36
335767	Kishda	274	143	131	2	1	1	272	142	130
335768	Khayrasuli	34	26	8	1	1	-	27	19	8
335769	Bhanraru	324	190	134	97	75	22	222	110	112
335770	Gopalpur	-----Un-inhabited-----								
335771	Malabati	429	227	202	16	16	-	399	204	195
335772	Mohanpur	15	9	6	4	4	-	1	1	-
335773	Lakshmanpur	39	24	15	2	1	1	14	9	5
335774	Korkora	362	270	92	84	82	2	158	123	35
335775	Chandabila	243	96	147	5	4	1	236	91	145
335776	Kusumbani	-----Un-inhabited-----								
335777	Shukunibasa	14	11	3	-	-	-	14	11	3
335778	Panch Takarpal	15	7	8	-	-	-	15	7	8
335779	Tenul Danga	-----Un-inhabited-----								
335780	Kuila	19	7	12	1	1	-	17	6	11
335781	Agyapal	10	2	8	-	-	-	10	2	8
335782	Kankatpal	12	2	10	-	-	-	2	-	2
335783	Nalkhulia	-----Un-inhabited-----								
335784	Balikhhal	5	4	1	-	-	-	5	4	1
335785	Gaira	-----Un-inhabited-----								
335786	Tilabani	120	60	60	18	18	-	35	15	20
335787	Jadabpur	100	44	56	-	-	-	100	44	56
335788	Ghushing Dangacahota	-----Un-inhabited-----								
335789	Ghushing Dangabara	-----Un-inhabited-----								
335790	Nachna	11	7	4	-	-	-	11	7	4
335791	Josna	198	97	101	7	4	3	191	93	98
335792	Nischintapur	7	2	5	6	2	4	-	-	-
335793	Salpatra	31	16	15	6	5	1	-	-	-
335794	Kendbani	149	82	67	27	26	1	66	29	37
335795	Birbhanpur	-----Un-inhabited-----								

PRIMARY CENSUS ABSTRACT

CENSUS ABSTRACT

Binpur - II

of marginal workers										Location code number	
Household industry workers			Other workers			Non-workers			Name of Village 2		
Persons	Males	Females	Persons	Males	Females	Persons	Males	Females		1	
50	51	52	53	54	55	56	57	58			
4	2	2	2	1	1	48	22	26	Dhenganadar	335741	
-----Un-inhabited-----										Kankrisol	335742
3	1	2	4	2	2	48	27	21	Krishnanagar	335743	
4	1	3	2	-	2	213	107	106	Jamrasuli	335744	
-	-	-	1	1	-	64	32	32	Gobindapur	335745	
8	4	4	40	31	9	311	131	180	Tura	335746	
-	-	-	4	2	2	360	155	205	Kanimahuli	335747	
-	-	-	-	-	-	55	25	30	Baghghori	335748	
-	-	-	4	3	1	177	82	95	Jamirdiha	335749	
27	13	14	38	26	12	539	233	306	Joypur	335750	
16	14	2	39	22	17	313	119	194	Rajkusma	335751	
7	2	5	2	2	-	380	123	257	Kishoripur	335752	
-	-	-	1	1	-	65	24	41	Gopalpur	335753	
1	-	1	2	2	-	135	67	68	Raghunathpur	335754	
1	-	1	-	-	-	44	18	26	Bibarda	335755	
-	-	-	2	1	1	12	4	8	Phenauri	335756	
1	1	-	1	1	-	113	56	57	Mauturia	335757	
-----Un-inhabited-----										Golakpur	335758
1	-	1	2	2	-	103	22	81	Amakuli	335759	
-	-	-	-	-	-	138	43	95	Pathra	335760	
5	2	3	18	9	9	126	49	77	Pusda	335761	
-----Un-inhabited-----										Dhanghori	335762
2	1	1	46	36	10	286	93	193	Ashakanthi	335763	
-	-	-	11	8	3	131	48	83	Bhelaidiha	335764	
-	-	-	-	-	-	78	27	51	Parulia	335765	
-	-	-	1	-	1	48	26	22	Khanripahari	335766	
-	-	-	-	-	-	184	101	83	Kishda	335767	
1	1	-	5	5	-	109	40	69	Khayrasuli	335768	
4	4	-	1	1	-	385	163	222	Bhanraru	335769	
-----Un-inhabited-----										Gopalpur	335770
6	2	4	8	5	3	457	200	257	Malabati	335771	
2	1	1	8	3	5	50	30	20	Mohanpur	335772	
-	-	-	23	14	9	30	15	15	Lakshmanpur	335773	
1	1	-	119	64	55	529	197	332	Korkora	335774	
-	-	-	2	1	1	308	117	191	Chandabila	335775	
-----Un-inhabited-----										Kusumbani	335776
-	-	-	-	-	-	69	26	43	Shukunibasa	335777	
-	-	-	-	-	-	44	10	34	Panch Takarpal	335778	
-----Un-inhabited-----										Tenul Danga	335779
-	-	-	1	-	1	73	30	43	Kuila	335780	
-	-	-	-	-	-	37	11	26	Agyapal	335781	
3	-	3	7	2	5	271	137	134	Kankatpal	335782	
-----Un-inhabited-----										Nalkhulia	335783
-	-	-	-	-	-	51	12	39	Balikhhal	335784	
-----Un-inhabited-----										Gaira	335785
-	-	-	67	27	40	151	79	72	Tilabani	335786	
-	-	-	-	-	-	112	52	60	Jadabpur	335787	
-----Un-inhabited-----										Ghushing Dangacahota	335788
-----Un-inhabited-----										Ghushing Dangabara	335789
-	-	-	-	-	-	10	3	7	Nachna	335790	
-	-	-	-	-	-	246	105	141	Josna	335791	
-	-	-	1	-	1	92	36	56	Nischintapur	335792	
-	-	-	25	11	14	66	29	37	Salpatra	335793	
2	-	2	54	27	27	188	88	100	Kendbani	335794	
-----Un-inhabited-----										Birbhanpur	335795

VILLAGE PRIMARY
C D Block -

Location code number	Name of Village	Area of Village in hectares	Number of households	Total population (including institutional and houseless population)			Population in the age-group 0-6		
				Persons	Males	Females	Persons	Males	Females
1	2	3	4	5	6	7	8	9	10
335796	Kanko	128.18	258	1,124	567	557	112	65	47
335797	Bankrasol	65.33	23	102	53	49	8	4	4
335798	Banjhikend	19.89	48	206	100	106	20	8	12
335799	Ghoraisoli	69.41	18	62	34	28	8	6	2
335800	Singadanga	15.09							
335801	Pathra	22.06	88	460	224	236	50	23	27
335802	Bhadora	33.77	50	208	106	102	19	10	9
335803	Borarganj	36.49	17	61	32	29	9	6	3
335804	Ramdiha	26.00							
335805	Baishnabpur	28.16	53	237	112	125	31	15	16
335806	Satbanki	127.73	109	476	223	253	59	26	33
335807	Aulia	133.05	131	547	275	272	76	40	36
335808	Beniadihi	226.98	8	38	20	18	8	4	4
335809	Birgeria	52.97	23	88	41	47	11	5	6
335810	Medni	237.01	119	537	257	280	50	29	21
335811	Khorikabad	111.79	79	340	166	174	54	31	23
335812	Chianpara	78.27	62	299	153	146	32	18	14
335813	Nischindipur	76.86	83	365	174	191	41	21	20
335814	Ergoda	221.18	347	1,408	728	680	140	75	65
335815	Rajpara	186.42	230	996	497	499	122	51	71
335816	Bhutor	50.10							
335817	Salgeria	175.62	10	33	19	14	1	1	-
335818	Amlatora	195.86	131	494	258	236	55	29	26
335819	Kantasola	72.03	84	308	162	146	26	18	8
335820	Johurganj	12.29							
335821	Siarkatia	145.72	70	391	205	186	48	21	27
335822	Kalaberia	75.22	20	70	33	37	10	5	5
335823	Dhobakuria	37.14	45	164	81	83	23	10	13
335824	Bhursatora	76.98	85	342	185	157	36	20	16
335825	Sarangasuli	139.20	73	330	175	155	52	27	25
335826	Katajhuri	84.79	13	51	24	27	11	5	6
335827	Saltora	143.58	39	173	87	86	30	17	13
335828	Barasuli	152.76	89	366	201	165	14	9	5
335829	Shealdanga	11.11							
335830	Patharchakri	40.55	22	84	39	45	16	6	10
335831	Bankania	42.37							
335832	Bandhgora	25.49	58	282	149	133	28	16	12
335833	Gharbanka	71.78							
335834	Jinakuri	38.86	24	117	59	58	11	7	4
335835	Ghatradiha	19.85							
335836	Kenddiha	21.00							
335837	Chengia Panchpania	61.44	37	163	91	72	14	8	6
335838	Ratanpur	50.48	142	677	344	333	77	47	30
335839	Mahulbani	166.80	80	344	182	162	46	27	19
335840	Lodhasoli	39.70							
335841	Harda	342.66	610	2,627	1,348	1,279	299	157	142
335842	Bandadhara	63.06	78	297	150	147	59	32	27
335843	Karasai	93.84	32	144	77	67	11	6	5
335844	Bashajuri	115.31	186	635	313	322	77	44	33
335845	Batabani	84.81	76	289	142	147	40	14	26
335846	Bharabani	15.39							
335847	Chhota Murgj	56.11							
335848	Dholbhanga	128.40	124	537	252	285	49	26	23
335849	Pindrabani	55.63							
335850	Daribhadarpal	14.75							

PRIMARY CENSUS ABSTRACT

CENSUS ABSTRACT

Binpur - II

Scheduled Castes population			Scheduled Tribes population			Literates			Name of Village	
Persons	Males	Females	Persons	Males	Females	Persons	Males	Females		
11	12	13	14	15	16	17	18	19		
2										
169	85	84	38	20	18	773	445	328	Kanko	
99	51	48	-	-	-	53	34	19	Bankrasol	
-	-	-	-	-	-	159	84	75	Banjhikend	
-	-	-	1	1	-	47	26	21	Ghoraisoli	
			-----Un-inhabited-----							Singadanga
85	43	42	-	-	-	371	196	175	Pathra	
-	-	-	-	-	-	150	86	64	Bhadora	
-	-	-	31	16	15	42	23	19	Borarganj	
			-----Un-inhabited-----							Ramdiha
-	-	-	208	99	109	116	64	52	Baishnabpur	
-	-	-	29	12	17	362	177	185	Satbanki	
-	-	-	5	3	2	308	181	127	Aulia	
-	-	-	38	20	18	24	14	10	Beniadihi	
-	-	-	85	40	45	51	28	23	Birgeria	
29	17	12	442	211	231	351	195	156	Medni	
135	67	68	3	2	1	179	103	76	Khorikabad	
21	9	12	270	142	128	148	85	63	Chianpara	
-	-	-	231	110	121	217	123	94	Nischindipur	
220	113	107	413	213	200	1,002	570	432	Ergoda	
167	79	88	59	31	28	630	362	268	Rajpara	
			-----Un-inhabited-----							Bhatur
-	-	-	33	19	14	19	13	6	Salgeria	
57	36	21	35	18	17	371	205	166	Amlatora	
33	16	17	38	20	18	217	126	91	Kantasola	
			-----Un-inhabited-----							Johurganj
161	83	78	1	1	-	275	164	111	Siarkatia	
-	-	-	63	29	34	38	20	18	Kalaberia	
-	-	-	-	-	-	123	67	56	Dhobakuria	
-	-	-	41	18	23	267	151	116	Bhursatora	
-	-	-	266	141	125	214	128	86	Sarangasuli	
-	-	-	51	24	27	26	14	12	Katajhuri	
42	21	21	19	9	10	126	65	61	Saltora	
-	-	-	75	37	38	303	179	124	Barasuli	
			-----Un-inhabited-----							Shealdanga
-	-	-	16	8	8	37	22	15	Patharchakri	
			-----Un-inhabited-----							Bankania
-	-	-	116	56	60	175	104	71	Bandhgora	
			-----Un-inhabited-----							Gharbanka
-	-	-	-	-	-	94	49	45	Jinakuri	
			-----Un-inhabited-----							Ghatradiha
			-----Un-inhabited-----							Kendiha
25	15	10	-	-	-	129	80	49	Chengia Panchpania	
99	48	51	120	60	60	482	261	221	Ratanpur	
16	11	5	222	116	106	241	136	105	Mahulbani	
			-----Un-inhabited-----							Lodhasoli
1,739	897	842	183	97	86	1,751	988	763	Harda	
295	150	145	-	-	-	93	54	39	Bandadhara	
-	-	-	-	-	-	133	71	62	Karasai	
1	1	-	86	45	41	425	231	194	Bashajuri	
14	7	7	-	-	-	174	101	73	Batabani	
			-----Un-inhabited-----							Bharabani
			-----Un-inhabited-----							Chhota Murgi
-	-	-	516	240	276	277	162	115	Dholbhanga	
			-----Un-inhabited-----							Pindrabani
			-----Un-inhabited-----							Daribhadarpal

VILLAGE PRIMARY
C D Block -

Location code number	Name of Village	Illiterates			Total workers			Main workers		
		Persons	Males	Females	Persons	Males	Females	Persons	Males	Females
1	2	20	21	22	23	24	25	26	27	28
335796	Kanko	351	122	229	455	334	121	257	225	32
335797	Bankrasol	49	19	30	48	30	18	47	29	18
335798	Banjhikend	47	16	31	59	52	7	59	52	7
335799	Ghoraisoli	15	8	7	42	22	20	6	1	5
335800	Singadanga				-----Un-inhabited-----					
335801	Pathra	89	28	61	186	133	53	70	57	13
335802	Bhadora	58	20	38	75	68	7	11	11	-
335803	Borarganj	19	9	10	31	19	12	9	5	4
335804	Ramdiha				-----Un-inhabited-----					
335805	Baishnabpur	121	48	73	138	71	67	53	30	23
335806	Satbanki	114	46	68	260	132	128	3	2	1
335807	Aulia	239	94	145	139	119	20	2	-	2
335808	Beniadihi	14	6	8	26	14	12	9	8	1
335809	Birgeria	37	13	24	50	21	29	1	-	1
335810	Medni	186	62	124	289	137	152	18	8	10
335811	Khorikabad	161	63	98	192	96	96	1	1	-
335812	Chianpara	151	68	83	106	102	4	-	-	-
335813	Nischindipur	148	51	97	115	97	18	46	44	2
335814	Ergoda	406	158	248	569	375	194	218	190	28
335815	Rajpara	366	135	231	577	322	255	38	25	13
335816	Bhutor				-----Un-inhabited-----					
335817	Salgeria	14	6	8	18	8	10	10	8	2
335818	Amlatora	123	53	70	283	142	141	139	112	27
335819	Kantasola	91	36	55	208	106	102	2	1	1
335820	Johurganj				-----Un-inhabited-----					
335821	Siarkatia	116	41	75	163	113	50	66	49	17
335822	Kalaberia	32	13	19	47	24	23	16	13	3
335823	Dhobakuria	41	14	27	114	56	58	48	47	1
335824	Bhursatora	75	34	41	216	111	105	60	56	4
335825	Sarangasuli	116	47	69	101	94	7	5	4	1
335826	Katajhuri	25	10	15	5	5	-	-	-	-
335827	Saltora	47	22	25	75	51	24	50	44	6
335828	Barasuli	63	22	41	146	118	28	117	106	11
335829	Shealdanga				-----Un-inhabited-----					
335830	Patharchakri	47	17	30	42	26	16	21	19	2
335831	Bankania				-----Un-inhabited-----					
335832	Bandhgora	107	45	62	111	82	29	50	42	8
335833	Gharbanka				-----Un-inhabited-----					
335834	Jinakuri	23	10	13	41	34	7	17	17	-
335835	Ghatradiha				-----Un-inhabited-----					
335836	Kenddiha				-----Un-inhabited-----					
335837	Chengia Panchpania	34	11	23	60	50	10	6	5	1
335838	Ratanpur	195	83	112	420	208	212	7	5	2
335839	Mahulbani	103	46	57	87	84	3	7	6	1
335840	Lodhasoli				-----Un-inhabited-----					
335841	Harda	876	360	516	1,235	725	510	544	370	174
335842	Bandadhara	204	96	108	185	92	93	65	53	12
335843	Karasai	11	6	5	29	26	3	22	21	1
335844	Bashajuri	210	82	128	132	122	10	16	16	-
335845	Batabani	115	41	74	87	76	11	27	24	3
335846	Bharabani				-----Un-inhabited-----					
335847	Chhota Murgj				-----Un-inhabited-----					
335848	Dholbhanga	260	90	170	137	117	20	21	18	3
335849	Pindrabani				-----Un-inhabited-----					
335850	Daribhadarpal				-----Un-inhabited-----					

PRIMARY CENSUS ABSTRACT

CENSUS ABSTRACT
Binpur - II

Industrial category of main workers												
Cultivators			Household industry						Other workers			Name of Village 2
Persons 29	Males 30	Females 31	Agricultural labourers			workers			Persons 38	Males 39	Females 40	
			Persons 32	Males 33	Females 34	Persons 35	Males 36	Females 37				
134	129	5	61	53	8	9	6	3	53	37	16	Kanko
-	-	-	43	28	15	4	1	3	-	-	-	Bankrasol
1	1	-	48	47	1	2	-	2	8	4	4	Banjhikend
1	-	1	5	1	4	-	-	-	-	-	-	Ghoraisoli
-	-	-	-	-	-	-	-	-	-	-	-	Singadanga
18	17	1	-	-	-	3	1	2	49	39	10	Pathra
8	8	-	-	-	-	-	-	-	3	3	-	Bhadora
3	2	1	6	3	3	-	-	-	-	-	-	Borarganj
-	-	-	-	-	-	-	-	-	-	-	-	Ramdiha
-	-	-	52	29	23	-	-	-	1	1	-	Baishnabpur
-	-	-	-	-	-	-	-	-	3	2	1	Satbanki
-	-	-	-	-	-	-	-	-	2	-	2	Aulia
7	7	-	2	1	1	-	-	-	-	-	-	Beniadihi
-	-	-	-	-	-	1	-	1	-	-	-	Birgeria
3	2	1	2	1	1	1	-	1	12	5	7	Medni
-	-	-	-	-	-	-	-	-	1	1	-	Khorikabad
-	-	-	-	-	-	-	-	-	-	-	-	Chianpara
23	23	-	20	18	2	-	-	-	3	3	-	Nischindipur
54	49	5	33	31	2	1	1	-	130	109	21	Ergoda
12	11	1	4	3	1	2	1	1	20	10	10	Rajpara
-	-	-	-	-	-	-	-	-	-	-	-	Bhutur
1	-	1	9	8	1	-	-	-	-	-	-	Salgeria
37	31	6	66	56	10	1	1	-	35	24	11	Amlatora
1	-	1	-	-	-	-	-	-	1	1	-	Kantasola
-	-	-	-	-	-	-	-	-	-	-	-	Johurganj
24	23	1	32	19	13	1	1	-	9	6	3	Siarkatia
8	7	1	7	6	1	-	-	-	1	-	1	Kalaberia
39	39	-	8	7	1	-	-	-	1	1	-	Dhobakuria
44	42	2	15	13	2	1	1	-	-	-	-	Bhursatora
-	-	-	-	-	-	2	2	-	3	2	1	Sarangasuli
-	-	-	-	-	-	-	-	-	-	-	-	Katajhuri
16	16	-	33	28	5	1	-	1	-	-	-	Saltora
11	10	1	100	91	9	-	-	-	6	5	1	Barasuli
-	-	-	-	-	-	-	-	-	-	-	-	Shealdanga
1	1	-	20	18	2	-	-	-	-	-	-	Patharchakri
-	-	-	-	-	-	-	-	-	-	-	-	Bankania
27	23	4	23	19	4	-	-	-	-	-	-	Bandhgora
-	-	-	-	-	-	-	-	-	-	-	-	Gharbanka
10	10	-	7	7	-	-	-	-	-	-	-	Jinakuri
-	-	-	-	-	-	-	-	-	-	-	-	Ghatradiha
-	-	-	-	-	-	-	-	-	-	-	-	Kenddiha
5	4	1	-	-	-	-	-	-	1	1	-	Chengia Panchpania
1	1	-	1	-	1	1	1	-	4	3	1	Ratanpur
2	2	-	-	-	-	-	-	-	5	4	1	Mahulbani
-	-	-	-	-	-	-	-	-	-	-	-	Lodhasoli
69	65	4	233	160	73	31	18	13	211	127	84	Harda
13	9	4	52	44	8	-	-	-	-	-	-	Bandadhara
18	17	1	2	2	-	-	-	-	2	2	-	Karasai
5	5	-	8	8	-	-	-	-	3	3	-	Bashajuri
1	1	-	1	1	-	1	1	-	24	21	3	Batabani
-	-	-	-	-	-	-	-	-	-	-	-	Bharabani
-	-	-	-	-	-	-	-	-	-	-	-	Chhota Murgi
9	7	2	2	2	-	-	-	-	10	9	1	Dholbhanga
-	-	-	-	-	-	-	-	-	-	-	-	Pindrabani
-	-	-	-	-	-	-	-	-	-	-	-	Daribhadarpal

VILLAGE PRIMARY
C D Block -

		Industrial category								
Location code number	Name of Village	Marginal workers			Cultivators			Agricultural labourers		
		Persons	Males	Females	Persons	Males	Females	Persons	Males	Females
1	2	41	42	43	44	45	46	47	48	49
335796	Kanko	198	109	89	14	10	4	166	87	79
335797	Bankrasol	1	1	-	-	-	-	1	1	-
335798	Banjhikend	-	-	-	-	-	-	-	-	-
335799	Ghoraisoli	36	21	15	-	-	-	17	10	7
335800	Singadanga				-----Un-inhabited-----					
335801	Pathra	116	76	40	-	-	-	114	75	39
335802	Bhadora	64	57	7	-	-	-	62	56	6
335803	Borarganj	22	14	8	1	-	1	21	14	7
335804	Ramdiha				-----Un-inhabited-----					
335805	Baishnabpur	85	41	44	1	1	-	84	40	44
335806	Satbanki	257	130	127	3	1	2	247	125	122
335807	Aulia	137	119	18	34	31	3	101	87	14
335808	Beniadihi	17	6	11	2	1	1	13	3	10
335809	Birgeria	49	21	28	10	6	4	39	15	24
335810	Medni	271	129	142	55	33	22	216	96	120
335811	Khorikabad	191	95	96	14	8	6	176	86	90
335812	Chianpara	106	102	4	-	-	-	105	102	3
335813	Nischindipur	69	53	16	3	2	1	65	50	15
335814	Ergoda	351	185	166	33	31	2	238	106	132
335815	Rajpara	539	297	242	15	11	4	497	267	230
335816	Bhutor				-----Un-inhabited-----					
335817	Salgeria	8	-	8	-	-	-	8	-	8
335818	Amlatora	144	30	114	-	-	-	138	29	109
335819	Kantasola	206	105	101	9	6	3	176	86	90
335820	Johurganj				-----Un-inhabited-----					
335821	Siarkatia	97	64	33	27	22	5	61	35	26
335822	Kalaberia	31	11	20	6	3	3	22	7	15
335823	Dhobakuria	66	9	57	2	-	2	64	9	55
335824	Bhursatora	156	55	101	14	14	-	133	36	97
335825	Sarangasuli	96	90	6	-	-	-	7	6	1
335826	Katajhuri	5	5	-	-	-	-	-	-	-
335827	Saltora	25	7	18	-	-	-	25	7	18
335828	Barasuli	29	12	17	4	3	1	19	7	12
335829	Shealdanga				-----Un-inhabited-----					
335830	Patharchakri	21	7	14	-	-	-	20	7	13
335831	Bankania				-----Un-inhabited-----					
335832	Bandhgora	61	40	21	24	17	7	25	18	7
335833	Gharbanka				-----Un-inhabited-----					
335834	Jinakuri	24	17	7	4	4	-	13	9	4
335835	Ghatradiha				-----Un-inhabited-----					
335836	Kenddiha				-----Un-inhabited-----					
335837	Chengia Panchpania	54	45	9	24	23	1	25	20	5
335838	Ratanpur	413	203	210	-	-	-	396	195	201
335839	Mahulbani	80	78	2	-	-	-	-	-	-
335840	Lodhasoli				-----Un-inhabited-----					
335841	Harda	691	355	336	20	15	5	562	286	276
335842	Bandadhara	120	39	81	4	3	1	113	36	77
335843	Karasai	7	5	2	1	-	1	6	5	1
335844	Bashajuri	116	106	10	-	-	-	116	106	10
335845	Batabani	60	52	8	-	-	-	56	48	8
335846	Bharabani				-----Un-inhabited-----					
335847	Chhota Murgj				-----Un-inhabited-----					
335848	Dholbhanga	116	99	17	45	43	2	70	55	15
335849	Pindrabani				-----Un-inhabited-----					
335850	Daribhadarpal				-----Un-inhabited-----					

PRIMARY CENSUS ABSTRACT

CENSUS ABSTRACT

Binpur - II

of marginal workers

Household industry workers			Other workers			Non-workers			Name of Village	Location code number
Persons	Males	Females	Persons	Males	Females	Persons	Males	Females		
50	51	52	53	54	55	56	57	58	2	1
5	2	3	13	10	3	669	233	436	Kanko	335796
-	-	-	-	-	-	54	23	31	Bankrasol	335797
-	-	-	-	-	-	147	48	99	Banjhikend	335798
-	-	-	19	11	8	20	12	8	Ghoraisoli	335799
			-----Un-inhabited-----						Singadanga	335800
-	-	-	2	1	1	274	91	183	Pathra	335801
-	-	-	2	1	1	133	38	95	Bhadora	335802
-	-	-	-	-	-	30	13	17	Borarganj	335803
			-----Un-inhabited-----						Ramdiha	335804
-	-	-	-	-	-	99	41	58	Baishnabpur	335805
-	-	-	7	4	3	216	91	125	Satbanki	335806
-	-	-	2	1	1	408	156	252	Aulia	335807
-	-	-	2	2	-	12	6	6	Beniadihi	335808
-	-	-	-	-	-	38	20	18	Birgeria	335809
-	-	-	-	-	-	248	120	128	Medni	335810
1	1	-	-	-	-	148	70	78	Khorikabad	335811
-	-	-	1	-	1	193	51	142	Chianpara	335812
-	-	-	1	1	-	250	77	173	Nischindipur	335813
1	-	1	79	48	31	839	353	486	Ergoda	335814
4	3	1	23	16	7	419	175	244	Rajpara	335815
			-----Un-inhabited-----						Bhutor	335816
-	-	-	-	-	-	15	11	4	Salgeria	335817
1	1	-	5	-	5	211	116	95	Amlatora	335818
3	-	3	18	13	5	100	56	44	Kantasola	335819
			-----Un-inhabited-----						Johurganj	335820
4	4	-	5	3	2	228	92	136	Siarkatia	335821
-	-	-	3	1	2	23	9	14	Kalaberia	335822
-	-	-	-	-	-	50	25	25	Dhobakuria	335823
2	-	2	7	5	2	126	74	52	Bhursatora	335824
1	1	-	88	83	5	229	81	148	Sarangasuli	335825
1	1	-	4	4	-	46	19	27	Katajhuri	335826
-	-	-	-	-	-	98	36	62	Saltora	335827
2	-	2	4	2	2	220	83	137	Barasuli	335828
			-----Un-inhabited-----						Shealdanga	335829
-	-	-	1	-	1	42	13	29	Patharchakri	335830
			-----Un-inhabited-----						Bankania	335831
-	-	-	12	5	7	171	67	104	Bandhgora	335832
			-----Un-inhabited-----						Gharbanka	335833
-	-	-	7	4	3	76	25	51	Jinakuri	335834
			-----Un-inhabited-----						Ghatradiha	335835
			-----Un-inhabited-----						Kenddiha	335836
1	1	-	4	1	3	103	41	62	Chengia Panchpania	335837
1	-	1	16	8	8	257	136	121	Ratanpur	335838
-	-	-	80	78	2	257	98	159	Mahulbani	335839
			-----Un-inhabited-----						Lodhasoli	335840
52	28	24	57	26	31	1,392	623	769	Harda	335841
-	-	-	3	-	3	112	58	54	Bandadhara	335842
-	-	-	-	-	-	115	51	64	Karasai	335843
-	-	-	-	-	-	503	191	312	Bashajuri	335844
-	-	-	4	4	-	202	66	136	Batabani	335845
			-----Un-inhabited-----						Bharabani	335846
			-----Un-inhabited-----						Chhota Murgi	335847
-	-	-	1	1	-	400	135	265	Dholbhanga	335848
			-----Un-inhabited-----						Pindrabani	335849
			-----Un-inhabited-----						Daribhadarpal	335850

**VILLAGE PRIMARY
C D Block -**

Location code number	Name of Village	Area of Village in hectares	Number of households	Total population (including institutional and houseless population)			Population in the age-group 0-6		
				Persons	Males	Females	Persons	Males	Females
1	2	3	4	5	6	7	8	9	10
335851	Chhuchhada	6.67	54	217	104	113	25	12	13
335852	Laukaghata	15.58		-----Un-inhabited-----					
335853	Karatsol	32.67	98	409	206	203	47	28	19
335854	Jamirkatia	34.74		-----Un-inhabited-----					
335855	Kurya Khayerbani	31.17		-----Un-inhabited-----					
335856	Dangarpara	48.49	61	267	138	129	21	10	11
335857	Murkhanian	16.52	59	301	155	146	34	13	21
335858	Pachageria	70.54	72	365	178	187	64	29	35
335859	Harenagar	41.96	1	4	3	1	-	-	-
335860	Paruldanga	47.70	23	86	40	46	13	6	7
335861	Baramurji	27.55	73	259	148	111	45	31	14
335862	Jagannathpur	29.30	11	41	19	22	5	2	3
335863	Damsol	43.74	105	492	260	232	40	23	17
335864	Kesharipur	16.78	124	434	238	196	34	22	12
335865	Sankrail	87.85	216	939	471	468	94	56	38
335866	Bankati	45.61	135	614	308	306	63	30	33
335867	Hanrule	137.22	30	148	74	74	9	6	3
335868	Dagdi	37.84	33	145	82	63	16	13	3
335869	Santalshirshi	66.62	78	354	185	169	35	22	13
335870	Shirishbani	76.70	155	596	300	296	68	32	36
335871	Shobhapur	14.80		-----Un-inhabited-----					
335872	Junbani	99.77	102	474	240	234	59	33	26
335873	Chhota Shirshi	31.38	82	381	201	180	31	17	14
335874	Chhandpara	106.06	87	483	245	238	43	22	21
335875	Bhandarpur	191.19	201	812	419	393	100	47	53
335876	Shanrpura	93.56	195	866	445	421	94	43	51
335877	Loapara	22.97	167	748	367	381	75	46	29
335878	Jambani	55.73		-----Un-inhabited-----					
335879	Asanbani	133.81	182	847	445	402	60	29	31
335880	Aulia	75.64	308	1,173	597	576	117	65	52
335881	Pindra	118.57	110	501	266	235	67	31	36
335882	Raghunathpur	132.93	251	990	514	476	121	64	57
335883	Bhadarpal	33.01	54	226	111	115	36	14	22
URBAN									
335884	Shilda (CT)	137.76	1,257	5,724	2,861	2,863	540	264	276

PRIMARY CENSUS ABSTRACT

CENSUS ABSTRACT

Binpur - II

Scheduled Castes population			Scheduled Tribes population			Literates			Name of Village
Persons	Males	Females	Persons	Males	Females	Persons	Males	Females	
11	12	13	14	15	16	17	18	19	2
217	104	113	-	-	-	80	51	29	Chhuchhada
-----Un-inhabited-----									
325	166	159	-	-	-	198	123	75	Laukaghata
-----Un-inhabited-----									
-----Un-inhabited-----									
173	85	88	-	-	-	197	113	84	Karatsol
140	74	66	28	15	13	147	89	58	Jamirkatia
-	-	-	232	110	122	196	110	86	Kurya Khayerbani
4	3	1	-	-	-	4	3	1	Dangarpara
-	-	-	-	-	-	42	24	18	Murkhanhia
-	-	-	-	-	-	83	55	28	Pachagerya
-	-	-	41	19	22	19	12	7	Harenagar
-	-	-	179	93	86	347	200	147	Paruldanga
10	6	4	97	47	50	289	183	106	Baramurgi
85	36	49	-	-	-	603	348	255	Jagannathpur
41	21	20	78	36	42	416	245	171	Damsol
20	10	10	128	64	64	107	61	46	Kesharipur
-	-	-	26	16	10	104	64	40	Sankrail
10	3	7	58	25	33	242	145	97	Bankati
143	75	68	-	-	-	428	243	185	Hanrule
-----Un-inhabited-----									
456	232	224	7	3	4	323	189	134	Dagdi
10	3	7	309	167	142	269	173	96	Santalshirshi
8	5	3	475	240	235	345	200	145	Shirishbani
520	263	257	89	45	44	635	353	282	Shobhapur
451	228	223	59	31	28	555	334	221	Junbani
126	66	60	470	228	242	461	256	205	Chhota Shirshi
-----Un-inhabited-----									
49	28	21	48	26	22	620	365	255	Chhandpara
354	187	167	154	74	80	788	440	348	Bhandarpur
-	-	-	471	250	221	313	196	117	Shanrpura
20	17	3	366	193	173	651	396	255	Loapara
225	111	114	-	-	-	72	54	18	Jambani
URBAN									
1,508	748	760	260	131	129	4,218	2,302	1,916	Asanbani
Shilda (CT)									

**VILLAGE PRIMARY
C D Block -**

Location code number	Name of Village	Illiterates			Total workers			Main workers		
		Persons	Males	Females	Persons	Males	Females	Persons	Males	Females
1	2	20	21	22	23	24	25	26	27	28
335851	Chhuchhada	137	53	84	133	62	71	-	-	-
335852	Laukaghata	-----Un-inhabited-----								
335853	Karatsol	211	83	128	172	114	58	3	1	2
335854	Jamirkatia	-----Un-inhabited-----								
335855	Kurya Khayerbani	-----Un-inhabited-----								
335856	Dangarpara	70	25	45	91	64	27	10	7	3
335857	Murkhania	154	66	88	111	78	33	13	12	1
335858	Pachagerya	169	68	101	167	99	68	16	13	3
335859	Harenagar	-	-	-	1	1	-	1	1	-
335860	Paruldanga	44	16	28	33	19	14	4	4	-
335861	Baramurgi	176	93	83	144	83	61	11	10	1
335862	Jagannathpur	22	7	15	25	13	12	1	-	1
335863	Damsol	145	60	85	170	122	48	23	16	7
335864	Kesharipur	145	55	90	146	115	31	105	96	9
335865	Sankrail	336	123	213	360	273	87	278	240	38
335866	Bankati	198	63	135	239	187	52	30	27	3
335867	Hanrule	41	13	28	81	38	43	37	23	14
335868	Dagdi	41	18	23	49	41	8	8	5	3
335869	Santalshirshi	112	40	72	133	108	25	85	73	12
335870	Shirishbani	168	57	111	241	175	66	149	101	48
335871	Shobhapur	-----Un-inhabited-----								
335872	Junbani	151	51	100	159	126	33	125	113	12
335873	Chhota Shirshi	112	28	84	211	113	98	59	51	8
335874	Chhandpara	138	45	93	267	134	133	18	12	6
335875	Bhandarpur	177	66	111	267	226	41	229	208	21
335876	Shanpura	311	111	200	376	251	125	223	190	33
335877	Loapara	287	111	176	388	203	185	7	4	3
335878	Jambani	-----Un-inhabited-----								
335879	Asanbani	227	80	147	291	204	87	16	11	5
335880	Aulia	385	157	228	551	365	186	282	257	25
335881	Pindra	188	70	118	216	139	77	125	107	18
335882	Raghunathpur	339	118	221	321	287	34	52	45	7
335883	Bhadarpal	154	57	97	138	73	65	1	1	-
URBAN										
335884	Shilda (CT)	1,506	559	947	2,119	1,588	531	1,447	1,246	201

PRIMARY CENSUS ABSTRACT

CENSUS ABSTRACT

Binpur - II

Industrial category of main workers													Name of Village
Cultivators			Household industry						Other workers				
			Agricultural labourers			workers							
Persons	Males	Females	Persons	Males	Females	Persons	Males	Females	Persons	Males	Females		
29	30	31	32	33	34	35	36	37	38	39	40	2	
-	-	-	-	-	-	-	-	-	-	-	-	Chhuchhada	
-----Un-inhabited-----												Laukaghata	
-	-	-	2	1	1	-	-	-	1	-	1	Karatsol	
-----Un-inhabited-----												Jamirkatia	
-----Un-inhabited-----												Kurya Khayerbani	
1	1	-	-	-	-	-	-	-	9	6	3	Dangarpara	
10	10	-	-	-	-	-	-	-	3	2	1	Murkhania	
11	11	-	1	-	1	-	-	-	4	2	2	Pachagerya	
-	-	-	-	-	-	-	-	-	1	1	-	Harenagar	
-	-	-	3	3	-	-	-	-	1	1	-	Paruldanga	
1	1	-	7	7	-	-	-	-	3	2	1	Baramurgi	
-	-	-	-	-	-	-	-	-	1	-	1	Jagannathpur	
5	5	-	10	7	3	-	-	-	8	4	4	Damsol	
68	65	3	30	26	4	-	-	-	7	5	2	Kesharipur	
157	149	8	64	53	11	37	21	16	20	17	3	Sankrail	
24	24	-	-	-	-	-	-	-	6	3	3	Bankati	
22	16	6	13	6	7	-	-	-	2	1	1	Hanrule	
-	-	-	6	4	2	-	-	-	2	1	1	Dagdi	
48	46	2	25	16	9	1	1	-	11	10	1	Santalshirshi	
34	31	3	4	3	1	91	57	34	20	10	10	Shirishbani	
-----Un-inhabited-----												Shobhapur	
5	5	-	11	10	1	106	95	11	3	3	-	Junbani	
11	9	2	44	39	5	-	-	-	4	3	1	Chhota Shirshi	
6	4	2	-	-	-	-	-	-	12	8	4	Chhandpara	
20	18	2	155	143	12	14	14	-	40	33	7	Bhandarpur	
48	43	5	108	92	16	2	2	-	65	53	12	Shanrpura	
1	-	1	1	-	1	-	-	-	5	4	1	Loapara	
-----Un-inhabited-----												Jambani	
4	4	-	1	1	-	2	2	-	9	4	5	Asanbani	
112	106	6	41	41	-	18	14	4	111	96	15	Aulia	
47	46	1	71	56	15	-	-	-	7	5	2	Pindra	
7	7	-	29	26	3	6	5	1	10	7	3	Raghunathpur	
-	-	-	1	1	-	-	-	-	-	-	-	Bhadarpal	
URBAN													
68	66	2	180	140	40	27	26	1	1,172	1,014	158	Shilda (CT)	

**VILLAGE PRIMARY
C D Block -**

		Industrial category								
Location code number	Name of Village	Marginal workers			Cultivators			Agricultural labourers		
		Persons	Males	Females	Persons	Males	Females	Persons	Males	Females
1	2	41	42	43	44	45	46	47	48	49
335851	Chhuchhada	133	62	71	-	-	-	133	62	71
335852	Laukaghata	-----Un-inhabited-----								
335853	Karatsol	169	113	56	12	12	-	155	100	55
335854	Jamirkatia	-----Un-inhabited-----								
335855	Kurya Khayerbani	-----Un-inhabited-----								
335856	Dangarpara	81	57	24	9	9	-	61	39	22
335857	Murkhanian	98	66	32	18	16	2	76	47	29
335858	Pachagerya	151	86	65	37	29	8	91	50	41
335859	Harenagar	-	-	-	-	-	-	-	-	-
335860	Paruldanga	29	15	14	-	-	-	29	15	14
335861	Baramurji	133	73	60	-	-	-	133	73	60
335862	Jagannathpur	24	13	11	-	-	-	24	13	11
335863	Damsol	147	106	41	42	41	1	101	62	39
335864	Kesharipur	41	19	22	3	1	2	38	18	20
335865	Sankrail	82	33	49	6	6	-	39	21	18
335866	Bankati	209	160	49	124	118	6	83	40	43
335867	Hanrule	44	15	29	17	8	9	27	7	20
335868	Dagdi	41	36	5	23	21	2	18	15	3
335869	Santalshirshi	48	35	13	29	26	3	16	7	9
335870	Shirishbani	92	74	18	19	19	-	36	26	10
335871	Shobhapur	-----Un-inhabited-----								
335872	Junbani	34	13	21	1	-	1	5	4	1
335873	Chhota Shirshi	152	62	90	3	1	2	110	42	68
335874	Chhandpara	249	122	127	15	13	2	232	107	125
335875	Bhandarpur	38	18	20	-	-	-	16	13	3
335876	Shanpura	153	61	92	1	1	-	118	41	77
335877	Loapara	381	199	182	72	52	20	290	129	161
335878	Jambani	-----Un-inhabited-----								
335879	Asanbani	275	193	82	36	34	2	168	122	46
335880	Aulia	269	108	161	3	3	-	261	101	160
335881	Pindra	91	32	59	3	2	1	87	29	58
335882	Raghunathpur	269	242	27	11	5	6	254	236	18
335883	Bhadarpal	137	72	65	6	3	3	131	69	62
URBAN										
335884	Shilda (CT)	672	342	330	34	29	5	409	161	248

PRIMARY CENSUS ABSTRACT

CENSUS ABSTRACT

Binpur - II

of marginal workers

Household industry workers			Other workers			Non-workers			Name of Village	Location code number
Persons	Males	Females	Persons	Males	Females	Persons	Males	Females		
50	51	52	53	54	55	56	57	58	2	1
-	-	-	-	-	-	84	42	42	Chhuchhada	335851
-----Un-inhabited-----										
-	-	-	2	1	1	237	92	145	Laukaghata	335852
-----Un-inhabited-----										
-	-	-	-	-	-	-	-	-	Karatsol	335853
-----Un-inhabited-----										
-	-	-	11	9	2	176	74	102	Jamirkatia	335854
-	-	-	3	2	1	190	77	113	Kurya Khayerbani	335855
1	1	-	11	9	2	176	74	102	Dangarpara	335856
-	-	-	23	7	16	198	79	119	Murkhania	335857
-	-	-	-	-	-	3	2	1	Pachagerya	335858
-	-	-	-	-	-	53	21	32	Harenagar	335859
-	-	-	-	-	-	115	65	50	Paruldanga	335860
-	-	-	-	-	-	16	6	10	Baramurgi	335861
-	-	-	-	-	-	322	138	184	Jagannathpur	335862
-	-	-	4	3	1	322	138	184	Damsol	335863
-	-	-	-	-	-	288	123	165	Kesharipur	335864
5	-	5	32	6	26	579	198	381	Sankrail	335865
-	-	-	2	2	-	375	121	254	Bankati	335866
-	-	-	-	-	-	67	36	31	Hanrule	335867
-	-	-	-	-	-	96	41	55	Dagdi	335868
1	1	-	2	1	1	221	77	144	Santalshirshi	335869
32	24	8	5	5	-	355	125	230	Shirishbani	335870
-----Un-inhabited-----										
12	7	5	16	2	14	315	114	201	Shobhapur	335871
37	17	20	2	2	-	170	88	82	Junbani	335872
-	-	-	2	2	-	216	111	105	Chhota Shirshi	335873
2	2	-	20	3	17	545	193	352	Chhandpara	335874
25	15	10	9	4	5	490	194	296	Bhandarpur	335875
11	11	-	8	7	1	360	164	196	Shanpura	335876
-----Un-inhabited-----										
12	8	4	59	29	30	556	241	315	Loapara	335877
-	-	-	5	4	1	622	232	390	Jambani	335878
-	-	-	1	1	-	285	127	158	Asanbani	335879
-	-	-	4	1	3	669	227	442	Aulia	335880
-	-	-	-	-	-	88	38	50	Pindra	335881
-	-	-	-	-	-	669	227	442	Raghunathpur	335882
-	-	-	-	-	-	88	38	50	Bhadarpal	335883
URBAN										
22	7	15	207	145	62	3,605	1,273	2,332	Shilda (CT)	335884

**VILLAGE PRIMARY
C D Block -**

Location code number	Name of Village	Area of Village in hectares	Number of households	Total population (including institutional and houseless population)			Population in the age-group 0-6		
				Persons	Males	Females	Persons	Males	Females
1	2	3	4	5	6	7	8	9	10
0289	Binpur - I (Total)	35,762.12	33,936	1,56,153	78,929	77,224	18,854	9,649	9,205
0289	Binpur - I (Rural)	35,762.12	33,936	1,56,153	78,929	77,224	18,854	9,649	9,205
0289	Binpur - I (Urban)	0.00	-	-	-	-	-	-	-
	RURAL								
335885	Amdanga	9.54	11	65	31	34	10	4	6
335886	Binpur	101.36	393	1,842	950	892	190	108	82
335887	Nawagan	69.37	375	2,072	1,054	1,018	221	125	96
335888	Bhalukkhulia	48.76	39	194	103	91	21	13	8
335889	Khanamura	72.92	43	166	87	79	20	11	9
335890	Derahari	30.32	15	76	33	43	6	3	3
335891	Chhota Dhadka	32.72	10	48	26	22	4	4	-
335892	Bhaluka	101.36	21	87	46	41	9	4	5
335893	Rangametya	153.89	35	152	72	80	16	7	9
335894	Galasuli	402.97	184	867	415	452	126	59	67
335895	Champabani	138.54	51	221	112	109	23	12	11
335896	Bara Salbani	61.65	18	91	44	47	8	6	2
335897	Shalukdopa	55.00	75	352	170	182	42	17	25
335898	Thakurpara	58.70	53	252	121	131	18	7	11
335899	Gaurangakata	13.84							
335900	Loagaon	23.22	4	25	15	10	2	2	-
335901	Enrekusum	37.45	120	595	307	288	95	55	40
335902	Nayagram	13.90							
335903	Dhadka	32.19	131	673	338	335	71	32	39
335904	Kui	30.59	504	2,410	1,222	1,188	245	124	121
335905	Berapal	49.60							
335906	Katuapal	20.84							
335907	Asharda	81.27	144	646	313	333	72	42	30
335908	Ektali	47.77	64	304	153	151	58	31	27
335909	Goaldawga	27.03	30	130	65	65	15	6	9
335910	Bandnamo	27.57							
335911	Rautara	37.05	43	198	100	98	28	11	17
335912	Magura	108.09	101	462	254	208	47	30	17
335913	Ankro	352.89	208	960	465	495	131	54	77
335914	Salpatra	160.83	41	183	97	86	24	12	12
335915	Jarkasuli	129.66	107	508	253	255	55	29	26
335916	Jashpur	92.85	72	308	155	153	27	11	16
335917	Nandalalpur	27.53	15	61	28	33	4	2	2
335918	Meghabandi	85.96	168	708	345	363	88	46	42
335919	Loagaon	73.70	89	411	222	189	45	29	16
335920	Lodhashali	20.69	20	91	48	43	10	6	4
335921	Chaltakanali	34.17	66	321	156	165	44	17	27
335922	Nanda	96.54	69	318	164	154	39	17	22
335923	Bhursa	70.93	151	741	372	369	88	42	46
335924	Bhantiali	60.18	128	598	307	291	46	24	22
335925	Kankurrama	62.50	30	139	76	63	17	12	5
335926	Khayerboni	92.72	34	155	77	78	21	12	9
335927	Jagannathpur	103.15	27	140	63	77	23	8	15
335928	Baralala	19.39	10	66	33	33	11	5	6
335929	Ranarani	83.13	73	313	149	164	30	16	14
335930	Amainagar	82.00	36	176	86	90	22	10	12
335931	Kansina	21.56	72	323	171	152	42	24	18
335932	Kusumtikri	23.95	1	4	3	1	-	-	-
335933	Mahala Guri	42.44	26	119	60	59	10	6	4
335934	Bhan Ganadi	30.60							
335935	Dahapal	56.60	7	40	17	23	5	2	3

PRIMARY CENSUS ABSTRACT

CENSUS ABSTRACT

Binpur - I

Scheduled Castes population			Scheduled Tribes population			Literates			Name of Village
Persons	Males	Females	Persons	Males	Females	Persons	Males	Females	
11	12	13	14	15	16	17	18	19	2
39,064	19,705	19,359	43,962	21,702	22,260	95,753	55,228	40,525	Binpur - I (Total)
39,064	19,705	19,359	43,962	21,702	22,260	95,753	55,228	40,525	Binpur - I (Rural)
-	-	-	-	-	-	-	-	-	Binpur - I (Urban)
RURAL									
-	-	-	65	31	34	36	24	12	Amdanga
471	236	235	20	11	9	1,402	768	634	Binpur
34	13	21	-	-	-	1,425	772	653	Nawagan
37	21	16	69	36	33	153	84	69	Bhalukkhulia
-	-	-	163	85	78	89	53	36	Khanamura
-	-	-	76	33	43	56	27	29	Derahari
-	-	-	20	13	7	35	19	16	Chhota Dhadka
-	-	-	73	38	35	72	40	32	Bhaluka
-	-	-	152	72	80	84	52	32	Rangametya
16	7	9	430	187	243	531	276	255	Galasuli
88	46	42	30	14	16	118	73	45	Champabani
-	-	-	41	21	20	68	34	34	Bara Salbani
-	-	-	336	163	173	222	125	97	Shalukdopa
-	-	-	250	120	130	165	95	70	Thakurpara
-----Un-inhabited-----									
-	-	-	-	-	-	21	13	8	Gaurangakata
-	-	-	-	-	-	21	13	8	Loagaon
583	301	282	-	-	-	247	144	103	Enrekusum
-----Un-inhabited-----									
-----Un-inhabited-----									
109	50	59	-	-	-	572	303	269	Nayagram
679	327	352	53	28	25	1,615	915	700	Dhadka
-----Un-inhabited-----									
-----Un-inhabited-----									
626	305	321	-	-	-	241	166	75	Kui
304	153	151	-	-	-	81	51	30	Berapal
117	60	57	-	-	-	81	46	35	Katuapal
-----Un-inhabited-----									
-----Un-inhabited-----									
-	-	-	198	100	98	115	75	40	Asharda
47	25	22	232	124	108	292	182	110	Ektali
16	9	7	931	453	478	454	258	196	Goaldawga
-	-	-	183	97	86	97	65	32	Bandnamo
25	12	13	187	91	96	357	201	156	Rautara
9	4	5	153	73	80	232	131	101	Magura
14	5	9	47	23	24	44	24	20	Ankro
383	185	198	288	140	148	513	287	226	Salpatra
131	72	59	77	35	42	210	137	73	Jarkasuli
-	-	-	34	16	18	48	35	13	Jashpur
4	1	3	269	130	139	139	93	46	Nandalalpur
62	35	27	203	101	102	191	123	68	Meghabandi
368	183	185	-	-	-	452	266	186	Loagaon
115	57	58	-	-	-	427	250	177	Meghabandi
10	5	5	83	48	35	92	57	35	Lodhashali
-	-	-	155	77	78	88	49	39	Chaltakanali
-	-	-	140	63	77	77	43	34	Nanda
-	-	-	66	33	33	45	27	18	Bhursa
-	-	-	312	148	164	228	123	105	Bhantiali
-	-	-	176	86	90	118	69	49	Bhantiali
-	-	-	-	-	-	238	137	101	Kankurrama
-	-	-	-	-	-	4	3	1	Khayerboni
-	-	-	-	-	-	78	44	34	Jagannathpur
-----Un-inhabited-----									
-	-	-	18	7	11	24	13	11	Baralala
-----Un-inhabited-----									
-	-	-	-	-	-	-	-	-	Ranarani
-----Un-inhabited-----									
-	-	-	-	-	-	-	-	-	Amainagar
-----Un-inhabited-----									
-	-	-	-	-	-	-	-	-	Kansina
-----Un-inhabited-----									
-	-	-	-	-	-	-	-	-	1 Kusumtikri
-----Un-inhabited-----									
-	-	-	-	-	-	-	-	-	34 Mahala Guri
-----Un-inhabited-----									
-	-	-	-	-	-	-	-	-	Bhan Ganadi
-----Un-inhabited-----									
-	-	-	18	7	11	24	13	11	Dahapal

VILLAGE PRIMARY
C D Block -

Location code number	Name of Village	Illiterates			Total workers			Main workers		
		Persons	Males	Females	Persons	Males	Females	Persons	Males	Females
1	2	20	21	22	23	24	25	26	27	28
0289	Binpur - I (Total)	60,400	23,701	36,699	70,616	44,052	26,564	34,578	26,175	8,403
0289	Binpur - I (Rural)	60,400	23,701	36,699	70,616	44,052	26,564	34,578	26,175	8,403
0289	Binpur - I (Urban)	-	-	-	-	-	-	-	-	-
	RURAL									
335885	Amdanga	29	7	22	28	19	9	18	14	4
335886	Binpur	440	182	258	764	509	255	432	370	62
335887	Nawagan	647	282	365	592	548	44	408	387	21
335888	Bhalukkhulia	41	19	22	98	57	41	11	10	1
335889	Khanamura	77	34	43	92	52	40	5	4	1
335890	Derahari	20	6	14	43	18	25	-	-	-
335891	Chhota Dhadka	13	7	6	28	16	12	9	5	4
335892	Bhaluka	15	6	9	31	25	6	8	7	1
335893	Rangametya	68	20	48	85	48	37	57	43	14
335894	Galasuli	336	139	197	370	217	153	104	90	14
335895	Champabani	103	39	64	128	66	62	87	64	23
335896	Bara Salbani	23	10	13	35	27	8	30	27	3
335897	Shalukdopa	130	45	85	229	111	118	7	5	2
335898	Thakurpara	87	26	61	173	83	90	2	1	1
335899	Gaurangakata				-----Un-inhabited-----					
335900	Loagaon	4	2	2	16	9	7	10	9	1
335901	Enrekusum	348	163	185	322	162	160	163	147	16
335902	Nayagram				-----Un-inhabited-----					
335903	Dhadka	101	35	66	211	174	37	130	118	12
335904	Kui	795	307	488	1,033	698	335	606	453	153
335905	Berapal				-----Un-inhabited-----					
335906	Katuapal				-----Un-inhabited-----					
335907	Asharda	405	147	258	428	210	218	211	139	72
335908	Ektali	223	102	121	131	83	48	127	82	45
335909	Goaldawga	49	19	30	41	37	4	35	33	2
335910	Bandnamo				-----Un-inhabited-----					
335911	Rautara	83	25	58	142	76	66	4	3	1
335912	Magura	170	72	98	285	156	129	17	15	2
335913	Ankro	506	207	299	568	298	270	353	211	142
335914	Salpatra	86	32	54	112	53	59	13	8	5
335915	Jarkasuli	151	52	99	202	142	60	130	105	25
335916	Jashpur	76	24	52	155	101	54	67	59	8
335917	Nandalalpur	17	4	13	32	18	14	9	8	1
335918	Meghabandi	195	58	137	438	219	219	95	70	25
335919	Loagaon	201	85	116	217	126	91	210	123	87
335920	Lodhashali	43	13	30	40	23	17	33	22	11
335921	Chaltakanali	182	63	119	197	100	97	141	72	69
335922	Nanda	127	41	86	212	110	102	128	83	45
335923	Bhursa	289	106	183	246	207	39	184	180	4
335924	Bhantiali	171	57	114	231	191	40	127	119	8
335925	Kankurrama	47	19	28	80	41	39	32	29	3
335926	Khayerboni	67	28	39	91	47	44	35	32	3
335927	Jagannathpur	63	20	43	63	42	21	37	32	5
335928	Baralala	21	6	15	38	20	18	6	6	-
335929	Ranarani	85	26	59	200	89	111	16	13	3
335930	Amainagar	58	17	41	64	45	19	62	44	18
335931	Kansina	85	34	51	142	95	47	35	25	10
335932	Kusumtikri	-	-	-	3	2	1	2	1	1
335933	Mahala Guri	41	16	25	58	31	27	4	2	2
335934	Bhan Ganadi				-----Un-inhabited-----					
335935	Dahapal	16	4	12	12	5	7	6	2	4

PRIMARY CENSUS ABSTRACT

CENSUS ABSTRACT

Binpur - I

Industrial category of main workers													Name of Village 2
Cultivators			Agricultural labourers			Household industry workers			Other workers				
Persons	Males	Females	Persons	Males	Females	Persons	Males	Females	Persons	Males	Females		
29	30	31	32	33	34	35	36	37	38	39	40		
11,115	9,869	1,246	15,110	10,186	4,924	1,143	781	362	7,210	5,339	1,871	Binpur - I (Total)	
11,115	9,869	1,246	15,110	10,186	4,924	1,143	781	362	7,210	5,339	1,871	Binpur - I (Rural)	
-	-	-	-	-	-	-	-	-	-	-	-	Binpur - I (Urban)	
RURAL													
6	6	-	8	4	4	-	-	-	4	4	-	Amdanga	
40	38	2	103	92	11	18	13	5	271	227	44	Binpur	
68	65	3	132	131	1	21	14	7	187	177	10	Nawagan	
5	5	-	-	-	-	-	-	-	6	5	1	Bhalukkhulia	
2	1	1	-	-	-	-	-	-	3	3	-	Khanamura	
-	-	-	-	-	-	-	-	-	-	-	-	Derahari	
-	-	-	5	3	2	-	-	-	4	2	2	Chhota Dhadka	
1	1	-	-	-	-	1	1	-	6	5	1	Bhaluka	
55	42	13	2	1	1	-	-	-	-	-	-	Rangametya	
10	10	-	65	56	9	2	2	-	27	22	5	Galasuli	
74	62	12	13	2	11	-	-	-	-	-	-	Champabani	
26	23	3	2	2	-	-	-	-	2	2	-	Bara Salbani	
-	-	-	-	-	-	-	-	-	7	5	2	Shalukdopa	
-	-	-	-	-	-	-	-	-	2	1	1	Thakurpara	
-----Un-inhabited-----													
5	4	1	-	-	-	-	-	-	5	5	-	Loagaon	
1	1	-	139	127	12	3	3	-	20	16	4	Enrekusum	
-----Un-inhabited-----													
21	18	3	2	2	-	3	3	-	104	95	9	Nayagram	
163	158	5	152	96	56	107	61	46	184	138	46	Kui	
-----Un-inhabited-----													
-----Un-inhabited-----													
1	1	-	203	137	66	-	-	-	7	1	6	Asharda	
3	2	1	124	80	44	-	-	-	-	-	-	Ektali	
2	2	-	31	29	2	-	-	-	2	2	-	Goaldawga	
-----Un-inhabited-----													
-	-	-	2	2	-	-	-	-	2	1	1	Bandnamo	
2	-	2	-	-	-	-	-	-	15	15	-	Rautara	
30	23	7	306	180	126	8	1	7	9	7	2	Magura	
4	3	1	8	4	4	-	-	-	1	1	-	Ankro	
85	78	7	28	17	11	-	-	-	17	10	7	Salpatra	
29	29	-	18	15	3	2	-	2	17	15	3	Jarkasuli	
3	3	-	3	3	-	-	-	-	18	15	3	Jashpur	
3	3	-	3	3	-	-	-	-	3	2	1	Nandalalpur	
32	27	5	48	35	13	6	4	2	9	4	5	Meghabandi	
24	14	10	184	107	77	-	-	-	2	2	-	Loagaon	
7	7	-	22	14	8	-	-	-	4	1	3	Lodhashali	
28	28	-	90	25	65	16	12	4	7	7	-	Chaltakanali	
51	48	3	55	20	35	10	5	5	12	10	2	Nanda	
124	123	1	54	51	3	-	-	-	6	6	-	Bhursa	
94	93	1	27	22	5	-	-	-	6	4	2	Bhantiali	
31	29	2	-	-	-	-	-	-	1	-	1	Kankurrama	
33	30	3	1	1	-	-	-	-	1	1	-	Khayerboni	
32	30	2	4	1	3	-	-	-	1	1	-	Jagannathpur	
1	1	-	-	-	-	-	-	-	5	5	-	Baralala	
1	1	-	2	1	1	1	1	-	12	10	2	Ranarani	
23	20	3	37	23	14	-	-	-	2	1	1	Amainagar	
7	7	-	1	-	1	-	-	-	27	18	9	Kansina	
-	-	-	2	1	1	-	-	-	-	-	-	Kusumtikri	
-	-	-	-	-	-	-	-	-	4	2	2	Mahala Guri	
-----Un-inhabited-----													
2	1	1	2	1	1	-	-	-	2	-	2	Bhan Ganadi	
2	1	1	2	1	1	-	-	-	2	-	2	Dahapal	

VILLAGE PRIMARY
C D Block -

Location code number		Industrial category								
		Marginal workers			Cultivators			Agricultural labourers		
		Persons	Males	Females	Persons	Males	Females	Persons	Males	Females
1	2	41	42	43	44	45	46	47	48	49
0289	Binpur - I (Total)	36,038	17,877	18,161	3,752	2,386	1,366	26,004	12,427	13,577
0289	Binpur - I (Rural)	36,038	17,877	18,161	3,752	2,386	1,366	26,004	12,427	13,577
0289	Binpur - I (Urban)	-	-	-	-	-	-	-	-	-
	RURAL									
335885	Amdanga	10	5	5	-	-	-	3	-	3
335886	Binpur	332	139	193	8	3	5	243	108	135
335887	Nawagan	184	161	23	3	3	-	170	154	16
335888	Bhalukkhulia	87	47	40	1	1	-	77	42	35
335889	Khanamura	87	48	39	22	12	10	65	36	29
335890	Derahari	43	18	25	-	-	-	43	18	25
335891	Chhota Dhadka	19	11	8	-	-	-	16	8	8
335892	Bhaluka	23	18	5	6	5	1	14	10	4
335893	Rangametya	28	5	23	8	3	5	20	2	18
335894	Galasuli	266	127	139	8	4	4	238	112	126
335895	Champabani	41	2	39	25	1	24	16	1	15
335896	Bara Salbani	5	-	5	1	-	1	4	-	4
335897	Shalukdopa	222	106	116	10	9	1	210	95	115
335898	Thakurpara	171	82	89	3	3	-	167	79	88
335899	Gaurangakata									
335900	Loagaon	6	-	6	-	-	-	6	-	6
335901	Enrekusum	159	15	144	1	1	-	158	14	144
335902	Nayagram									
335903	Dhadka	81	56	25	18	15	3	35	25	10
335904	Kui	427	245	182	60	56	4	203	103	100
335905	Berapal									
335906	Katuapal									
335907	Asharda	217	71	146	-	-	-	217	71	146
335908	Ektali	4	1	3	-	-	-	3	1	2
335909	Goaldawga	6	4	2	-	-	-	4	3	1
335910	Bandnamo									
335911	Rautara	138	73	65	2	2	-	136	71	65
335912	Magura	268	141	127	70	34	36	197	106	91
335913	Ankro	215	87	128	1	1	-	100	35	65
335914	Salpatra	99	45	54	2	2	-	97	43	54
335915	Jarkasuli	72	37	35	3	1	2	65	32	33
335916	Jashpur	88	42	46	9	7	2	67	31	36
335917	Nandalalpur	23	10	13	5	3	2	10	4	6
335918	Meghabandi	343	149	194	38	25	13	250	97	153
335919	Loagaon	7	3	4	-	-	-	7	3	4
335920	Lodhashali	7	1	6	2	-	2	4	1	3
335921	Chaltakanali	56	28	28	5	5	-	23	5	18
335922	Nanda	84	27	57	16	14	2	36	8	28
335923	Bhursa	62	27	35	3	3	-	54	20	34
335924	Bhantiali	104	72	32	21	19	2	81	52	29
335925	Kankurrama	48	12	36	1	1	-	47	11	36
335926	Khayerboni	56	15	41	3	2	1	51	13	38
335927	Jagannathpur	26	10	16	1	-	1	20	10	10
335928	Baralala	32	14	18	1	1	-	31	13	18
335929	Ranarani	184	76	108	4	3	1	173	72	101
335930	Amainagar	2	1	1	1	1	-	1	-	1
335931	Kansina	107	70	37	36	28	8	63	34	29
335932	Kusumtikri	1	1	-	-	-	-	-	-	-
335933	Mahala Guri	54	29	25	22	13	9	31	16	15
335934	Bhan Ganadi									
335935	Dahapal	6	3	3	1	1	-	1	-	1

PRIMARY CENSUS ABSTRACT

CENSUS ABSTRACT

Binpur - I

of marginal workers

Household industry workers			Other workers			Non-workers			Name of Village	Location code number
Persons	Males	Females	Persons	Males	Females	Persons	Males	Females		
50	51	52	53	54	55	56	57	58	2	1
1,329	421	908	4,953	2,643	2,310	85,537	34,877	50,660	Binpur - I (Total)	0289
1,329	421	908	4,953	2,643	2,310	85,537	34,877	50,660	Binpur - I (Rural)	0289
-	-	-	-	-	-	-	-	-	Binpur - I (Urban)	0289
RURAL										
-	-	-	7	5	2	37	12	25	Amdanga	335885
41	3	38	40	25	15	1,078	441	637	Binpur	335886
-	-	-	11	4	7	1,480	506	974	Nawagan	335887
2	-	2	7	4	3	96	46	50	Bhalukkhulia	335888
-	-	-	-	-	-	74	35	39	Khanamura	335889
-	-	-	-	-	-	33	15	18	Derahari	335890
-	-	-	3	3	-	20	10	10	Chhota Dhadka	335891
2	2	-	1	1	-	56	21	35	Bhaluka	335892
-	-	-	-	-	-	67	24	43	Rangametya	335893
2	1	1	18	10	8	497	198	299	Galasuli	335894
-	-	-	-	-	-	93	46	47	Champabani	335895
-	-	-	-	-	-	56	17	39	Bara Salbani	335896
1	1	-	1	1	-	123	59	64	Shalukdopa	335897
1	-	1	-	-	-	79	38	41	Thakurpara	335898
			-----Un-inhabited-----						Gaurangakata	335899
-	-	-	-	-	-	9	6	3	Loagaon	335900
-	-	-	-	-	-	273	145	128	Enrekusum	335901
			-----Un-inhabited-----						Nayagram	335902
11	9	2	17	7	10	462	164	298	Dhadka	335903
86	40	46	78	46	32	1,377	524	853	Kui	335904
			-----Un-inhabited-----						Berapal	335905
			-----Un-inhabited-----						Katuapal	335906
-	-	-	-	-	-	218	103	115	Asharda	335907
-	-	-	1	-	1	173	70	103	Ektali	335908
-	-	-	2	1	1	89	28	61	Goaldawga	335909
			-----Un-inhabited-----						Bandnamo	335910
-	-	-	-	-	-	56	24	32	Rautara	335911
-	-	-	1	1	-	177	98	79	Magura	335912
110	48	62	4	3	1	392	167	225	Ankro	335913
-	-	-	-	-	-	71	44	27	Salpatra	335914
1	1	-	3	3	-	306	111	195	Jarkasuli	335915
2	1	1	10	3	7	153	54	99	Jashpur	335916
1	-	1	7	3	4	29	10	19	Nandalalpur	335917
12	5	7	43	22	21	270	126	144	Meghabandi	335918
-	-	-	-	-	-	194	96	98	Loagaon	335919
-	-	-	1	-	1	51	25	26	Lodhashali	335920
21	12	9	7	6	1	124	56	68	Chaltakanali	335921
30	3	27	2	2	-	106	54	52	Nanda	335922
-	-	-	5	4	1	495	165	330	Bhursa	335923
-	-	-	2	1	1	367	116	251	Bhantiali	335924
-	-	-	-	-	-	59	35	24	Kankurrama	335925
-	-	-	2	-	2	64	30	34	Khayerboni	335926
5	-	5	-	-	-	77	21	56	Jagannathpur	335927
-	-	-	-	-	-	28	13	15	Baralala	335928
6	-	6	1	1	-	113	60	53	Ranarani	335929
-	-	-	-	-	-	112	41	71	Amainagar	335930
-	-	-	8	8	-	181	76	105	Kansina	335931
-	-	-	1	1	-	1	1	-	Kusumtikri	335932
-	-	-	1	-	1	61	29	32	Mahala Guri	335933
			-----Un-inhabited-----						Bhan Ganadi	335934
-	-	-	4	2	2	28	12	16	Dahapal	335935

VILLAGE PRIMARY
C D Block -

Location code number	Name of Village	Area of Village in hectares	Number of households	Total population (including institutional and houseless population)			Population in the age-group 0-6		
				Persons	Males	Females	Persons	Males	Females
1	2	3	4	5	6	7	8	9	10
335936	Dihikalyanpur	49.95				-----Un-inhabited-----			
335937	Amlapal	33.82				-----Un-inhabited-----			
335938	Basantapur	74.07	165	840	416	424	94	58	36
335939	Satbilli	35.93	38	202	100	102	23	14	9
335940	Metial	26.41	39	183	95	88	26	16	10
335941	Dhanghari	36.20	41	224	110	114	28	12	16
335942	Madanmohonpur	39.37				-----Un-inhabited-----			
335943	Bandarbani	340.30	474	2,376	1,221	1,155	311	154	157
335944	Keunddangri	24.33	100	457	232	225	45	23	22
335945	Shalpatra	50.30	67	325	141	184	28	12	16
335946	Phulberia	40.06	101	482	251	231	40	20	20
335947	Kumirkata	78.45	111	480	238	242	78	42	36
335948	Baranala	32.03	30	115	56	59	10	3	7
335949	Panchiara	115.27	66	276	135	141	42	21	21
335950	Raghunathpur	109.51	117	493	245	248	43	21	22
335951	Ranabandh	61.66	25	144	71	73	26	14	12
335952	Talpal	28.77				-----Un-inhabited-----			
335953	Kabiraji	7.55				-----Un-inhabited-----			
335954	Bagbasa	42.59	44	171	83	88	17	9	8
335955	Manpur	39.63	36	194	97	97	17	11	6
335956	Bhanjadihi	18.27	5	15	8	7	-	-	-
335957	Sinhapur	177.14	355	1,594	838	756	203	114	89
335958	Dhabani	28.66	32	142	73	69	17	10	7
335959	Chandra	48.94	64	323	173	150	32	14	18
335960	Pirra	13.50				-----Un-inhabited-----			
335961	Salbani	31.53	49	249	147	102	15	11	4
335962	Dainmari	36.46	64	305	161	144	21	14	7
335963	Karanja	38.13	13	71	35	36	11	9	2
335964	Barajibapur	105.99	70	304	143	161	35	14	21
335965	Phulpahari	17.30	17	81	41	40	9	5	4
335966	Gopinathpur	132.13	28	129	60	69	14	6	8
335967	Anandapur	12.16	34	145	72	73	17	13	4
335968	Chhotajibapur	88.57	55	238	119	119	28	15	13
335969	Phuljhari	73.84	28	128	63	65	14	5	9
335970	Radhamohanpur	38.99	42	189	90	99	15	9	6
335971	Shiarkata	64.83	8	49	22	27	10	4	6
335972	Kismat Gopinathpur	42.72				-----Un-inhabited-----			
335973	Hatilot	196.67				-----Un-inhabited-----			
335974	Shibpur	51.86	5	18	11	7	1	1	-
335975	Tilabad	61.40	127	482	235	247	50	19	31
335976	Chuashuli	70.19	62	312	165	147	36	22	14
335977	Kush Bani	205.14	28	109	54	55	10	5	5
335978	Nalbani	86.71	32	163	92	71	16	9	7
335979	Harda	89.11	258	1,090	545	545	102	53	49
335980	Amlabani	4.29	29	129	71	58	12	9	3
335981	Andharia	50.29	155	751	383	368	97	49	48
335982	Amlabani	8.44				-----Un-inhabited-----			
335983	Chengdubi	6.79				-----Un-inhabited-----			
335984	Khayerbani	65.54	33	159	76	83	16	5	11
335985	Bankati	18.49				-----Un-inhabited-----			
335986	Bankata	11.09				-----Un-inhabited-----			
335987	Chhota Dhabani	6.33				-----Un-inhabited-----			
335988	Brindabani	4.53				-----Un-inhabited-----			
335989	Haripathari	5.43				-----Un-inhabited-----			
335990	Mathakati	12.93				-----Un-inhabited-----			

VILLAGE PRIMARY
C D Block -

Location code number	Name of Village	Illiterates			Total workers			Main workers		
		Persons	Males	Females	Persons	Males	Females	Persons	Males	Females
1	2	20	21	22	23	24	25	26	27	28
335936	Dihikalyanpur				-----	Un-inhabited	-----			
335937	Amlapal				-----	Un-inhabited	-----			
335938	Basantapur	341	146	195	313	211	102	28	18	10
335939	Satbilli	41	15	26	60	57	3	60	57	3
335940	Metial	94	40	54	87	51	36	87	51	36
335941	Dhanghari	73	27	46	100	69	31	29	16	13
335942	Madanmohonpur				-----	Un-inhabited	-----			
335943	Bandarbani	933	380	553	717	373	344	480	266	214
335944	Keunddangri	186	72	114	278	143	135	109	101	8
335945	Shalpatra	182	58	124	208	93	115	104	62	42
335946	Phulberia	133	47	86	182	152	30	170	147	23
335947	Kumirkata	220	85	135	278	145	133	13	13	-
335948	Baranala	39	14	25	75	37	38	3	2	1
335949	Panchiara	108	34	74	159	78	81	9	6	3
335950	Raghunathpur	114	30	84	341	176	165	16	11	5
335951	Ranabandh	70	25	45	74	38	36	22	22	-
335952	Talpal				-----	Un-inhabited	-----			
335953	Kabiraji				-----	Un-inhabited	-----			
335954	Bagbasa	48	15	33	105	53	52	4	4	-
335955	Manpur	73	29	44	94	47	47	35	29	6
335956	Bhanjadihi	3	2	1	7	3	4	3	-	3
335957	Sinhapur	870	359	511	697	419	278	236	166	70
335958	Dhabani	113	57	56	39	15	24	26	11	15
335959	Chandra	122	60	62	78	35	43	50	22	28
335960	Pirra				-----	Un-inhabited	-----			
335961	Salbani	44	19	25	82	80	2	53	51	2
335962	Dainmari	51	22	29	86	80	6	45	41	4
335963	Karanja	24	12	12	16	5	11	12	3	9
335964	Barajibapur	128	48	80	133	91	42	133	91	42
335965	Phulpahari	41	18	23	42	27	15	41	26	15
335966	Gopinathpur	41	10	31	50	30	20	47	30	17
335967	Anandapur	73	31	42	82	40	42	11	10	1
335968	Chhotajibapur	113	47	66	128	74	54	7	5	2
335969	Phuljhari	54	12	42	70	38	32	26	20	6
335970	Radhamohanpur	81	29	52	77	53	24	35	30	5
335971	Shiarkata	24	6	18	29	15	14	22	13	9
335972	Kismat Gopinathpur				-----	Un-inhabited	-----			
335973	Hatilot				-----	Un-inhabited	-----			
335974	Shibpur	2	2	-	11	6	5	6	4	2
335975	Tilabad	207	71	136	238	147	91	54	42	12
335976	Chuashuli	105	45	60	173	110	63	117	93	24
335977	Kush Bani	45	19	26	62	33	29	9	7	2
335978	Nalbani	68	28	40	109	58	51	1	1	-
335979	Harda	358	123	235	550	323	227	230	179	51
335980	Amlabani	23	10	13	35	34	1	17	16	1
335981	Andharia	213	73	140	250	216	34	206	194	12
335982	Amlabani				-----	Un-inhabited	-----			
335983	Chengdubi				-----	Un-inhabited	-----			
335984	Khayerbani	47	11	36	88	46	42	88	46	42
335985	Bankati				-----	Un-inhabited	-----			
335986	Bankata				-----	Un-inhabited	-----			
335987	Chhota Dhabani				-----	Un-inhabited	-----			
335988	Brindabani				-----	Un-inhabited	-----			
335989	Haripathari				-----	Un-inhabited	-----			
335990	Mathakati				-----	Un-inhabited	-----			

PRIMARY CENSUS ABSTRACT

CENSUS ABSTRACT

Binpur - I

Industrial category of main workers													Name of Village 2
Cultivators			Household industry						Other workers				
			Agricultural labourers			workers							
Persons	Males	Females	Persons	Males	Females	Persons	Males	Females	Persons	Males	Females		
29	30	31	32	33	34	35	36	37	38	39	40		
-----Un-inhabited-----												Dihikalyanpur	
-----Un-inhabited-----												Amlapal	
2	1	1	2	2	-	-	-	-	24	15	9	Basantapur	
51	51	-	6	3	3	-	-	-	3	3	-	Satbilli	
13	13	-	74	38	36	-	-	-	-	-	-	Metial	
-	-	-	25	16	9	4	-	4	-	-	-	Dhanghari	
-----Un-inhabited-----												Madanmohonpur	
79	46	33	145	96	49	38	18	20	218	106	112	Bandarbani	
93	91	2	14	8	6	-	-	-	2	2	-	Keundangri	
37	34	3	60	21	39	2	2	-	5	5	-	Shalpatra	
63	63	-	66	54	12	1	1	-	40	29	11	Phulberia	
-	-	-	2	2	-	7	7	-	4	4	-	Kumirkata	
-	-	-	-	-	-	-	-	-	3	2	1	Baranala	
-	-	-	-	-	-	-	-	-	9	6	3	Panchiara	
1	1	-	1	-	1	-	-	-	14	10	4	Raghunathpur	
20	20	-	-	-	-	-	-	-	2	2	-	Ranabandh	
-----Un-inhabited-----												Talpal	
-----Un-inhabited-----												Kabiraji	
-	-	-	1	1	-	-	-	-	3	3	-	Bagbasa	
19	19	-	1	-	1	-	-	-	15	10	5	Manpur	
1	-	1	1	-	1	-	-	-	1	-	1	Bhanjadihi	
43	30	13	84	63	21	8	6	2	101	67	34	Sinhapur	
1	-	1	8	3	5	2	2	-	15	6	9	Dhabani	
12	4	8	12	5	7	4	2	2	22	11	11	Chandra	
-----Un-inhabited-----												Pirra	
31	31	-	6	6	-	-	-	-	16	14	2	Salbani	
30	30	-	-	-	-	-	-	-	15	11	4	Dainmari	
1	-	1	2	1	1	-	-	-	9	2	7	Karanja	
38	33	5	84	48	36	5	5	-	6	5	1	Barajibanpur	
3	2	1	35	21	14	-	-	-	3	3	-	Phulpahari	
6	6	-	26	12	14	1	1	-	14	11	3	Gopinathpur	
9	9	-	2	1	1	-	-	-	-	-	-	Anandapur	
5	4	1	-	-	-	-	-	-	2	1	1	Chhotajibanpur	
13	13	-	8	4	4	-	-	-	5	3	2	Phuljhari	
21	20	1	3	3	-	-	-	-	11	7	4	Radhamohanpur	
12	11	1	8	1	7	2	1	1	-	-	-	Shiarkata	
-----Un-inhabited-----												Kismat Gopinathpur	
-----Un-inhabited-----												Hatilot	
1	1	-	5	3	2	-	-	-	-	-	-	Shibpur	
8	8	-	5	4	1	1	1	-	40	29	11	Tilabad	
70	67	3	41	22	19	2	1	1	4	3	1	Chuashuli	
6	5	1	2	1	1	-	-	-	1	1	-	Kush Bani	
-	-	-	-	-	-	-	-	-	1	1	-	Nalbani	
36	34	2	142	104	38	5	3	2	47	38	9	Harda	
13	13	-	-	-	-	-	-	-	4	3	1	Amlabani	
87	82	5	53	53	-	-	-	-	66	59	7	Andharia	
-----Un-inhabited-----												Amlabani	
-----Un-inhabited-----												Chengdubi	
1	1	-	78	38	40	1	1	-	8	6	2	Khayerbani	
-----Un-inhabited-----												Bankati	
-----Un-inhabited-----												Bankata	
-----Un-inhabited-----												Chhota Dhabani	
-----Un-inhabited-----												Brindabani	
-----Un-inhabited-----												Haripathari	
-----Un-inhabited-----												Mathakati	

VILLAGE PRIMARY
C D Block -

Location code number		Name of Village		Industrial category								
				Marginal workers			Cultivators			Agricultural labourers		
				Persons	Males	Females	Persons	Males	Females	Persons	Males	Females
1	2	41	42	43	44	45	46	47	48	49		
335936	Dihikalyanpur				-----	Un-inhabited	-----					
335937	Amlapal				-----	Un-inhabited	-----					
335938	Basantapur	285	193	92	58	49	9	212	132	80		
335939	Satbilli	-	-	-	-	-	-	-	-	-		
335940	Metial	-	-	-	-	-	-	-	-	-		
335941	Dhanghari	71	53	18	6	6	-	59	46	13		
335942	Madanmohonpur				-----	Un-inhabited	-----					
335943	Bandarbani	237	107	130	36	20	16	63	37	26		
335944	Keunddangri	169	42	127	6	4	2	153	30	123		
335945	Shalpatra	104	31	73	11	9	2	86	16	70		
335946	Phulberia	12	5	7	-	-	-	2	-	2		
335947	Kumirkata	265	132	133	2	1	1	245	120	125		
335948	Baranala	72	35	37	1	1	-	71	34	37		
335949	Panchiara	150	72	78	13	10	3	129	57	72		
335950	Raghunathpur	325	165	160	19	14	5	287	141	146		
335951	Ranabandh	52	16	36	-	-	-	52	16	36		
335952	Talpal				-----	Un-inhabited	-----					
335953	Kabiraji				-----	Un-inhabited	-----					
335954	Bagbasa	101	49	52	7	6	1	90	41	49		
335955	Manpur	59	18	41	5	5	-	54	13	41		
335956	Bhanjadihi	4	3	1	-	-	-	1	1	-		
335957	Sinhapur	461	253	208	25	16	9	377	200	177		
335958	Dhabani	13	4	9	4	2	2	2	1	1		
335959	Chandra	28	13	15	6	4	2	7	3	4		
335960	Pirra				-----	Un-inhabited	-----					
335961	Salbani	29	29	-	6	6	-	15	15	-		
335962	Dainmari	41	39	2	-	-	-	21	21	-		
335963	Karanja	4	2	2	-	-	-	2	1	1		
335964	Barajibanpur	-	-	-	-	-	-	-	-	-		
335965	Phulpahari	1	1	-	-	-	-	1	1	-		
335966	Gopinathpur	3	-	3	-	-	-	2	-	2		
335967	Anandapur	71	30	41	28	11	17	42	18	24		
335968	Chhotajibanpur	121	69	52	44	25	19	73	41	32		
335969	Phuljhari	44	18	26	5	5	-	37	13	24		
335970	Radhamohanpur	42	23	19	2	1	1	39	21	18		
335971	Shiarkata	7	2	5	2	2	-	5	-	5		
335972	Kismat Gopinathpur				-----	Un-inhabited	-----					
335973	Hatilot				-----	Un-inhabited	-----					
335974	Shibpur	5	2	3	-	-	-	5	2	3		
335975	Tilabad	184	105	79	23	17	6	136	74	62		
335976	Chuashuli	56	17	39	7	7	-	49	10	39		
335977	Kush Bani	53	26	27	1	-	1	49	23	26		
335978	Nalbani	108	57	51	-	-	-	107	57	50		
335979	Harda	320	144	176	1	1	-	277	126	151		
335980	Amlabani	18	18	-	-	-	-	3	3	-		
335981	Andharia	44	22	22	7	7	-	27	6	21		
335982	Amlabani				-----	Un-inhabited	-----					
335983	Chengdubi				-----	Un-inhabited	-----					
335984	Khayerbani	-	-	-	-	-	-	-	-	-		
335985	Bankati				-----	Un-inhabited	-----					
335986	Bankata				-----	Un-inhabited	-----					
335987	Chhota Dhabani				-----	Un-inhabited	-----					
335988	Brindabani				-----	Un-inhabited	-----					
335989	Haripathari				-----	Un-inhabited	-----					
335990	Mathakati				-----	Un-inhabited	-----					

PRIMARY CENSUS ABSTRACT

CENSUS ABSTRACT

Binpur - I

of marginal workers

Household industry workers			Other workers			Non-workers			Name of Village	Location code number	
Persons	Males	Females	Persons	Males	Females	Persons	Males	Females			
50	51	52	53	54	55	56	57	58	2	1	
										Dihikalyanpur	335936
										Un-inhabited	335937
4	3	1	11	9	2	527	205	322		Amlapal	335938
-	-	-	-	-	-	142	43	99		Basantapur	335939
-	-	-	-	-	-	96	44	52		Satbilli	335940
4	-	4	2	1	1	124	41	83		Metial	335941
										Un-inhabited	335942
51	7	44	87	43	44	1,659	848	811		Madanmohonpur	335943
1	1	-	9	7	2	179	89	90		Bandarbani	335944
1	1	-	6	5	1	117	48	69		Keuddangri	335945
-	-	-	10	5	5	300	99	201		Shalpatra	335946
1	1	-	17	10	7	202	93	109		Phulberia	335947
-	-	-	-	-	-	40	19	21		Kumirkata	335948
2	1	1	6	4	2	117	57	60		Baranala	335949
5	1	4	14	9	5	152	69	83		Panchiara	335950
-	-	-	-	-	-	70	33	37		Raghunathpur	335951
										Un-inhabited	335952
										Talpal	335953
										Un-inhabited	335954
-	-	-	4	2	2	66	30	36		Kabiraji	335955
-	-	-	-	-	-	100	50	50		Bagbasa	335956
-	-	-	3	2	1	8	5	3		Manpur	335957
6	4	2	53	33	20	897	419	478		Bhanjadihi	335958
1	-	1	6	1	5	103	58	45		Sinhapur	335959
-	-	-	15	6	9	245	138	107		Dhabani	335960
										Un-inhabited	335961
-	-	-	8	8	-	167	67	100		Pirra	335962
1	1	-	19	17	2	219	81	138		Salbani	335963
-	-	-	2	1	1	55	30	25		Dainmari	335964
-	-	-	-	-	-	171	52	119		Karanja	335965
-	-	-	-	-	-	39	14	25		Barajibanpur	335966
-	-	-	1	-	1	79	30	49		Phulpahari	335967
-	-	-	1	1	-	63	32	31		Gopinathpur	335968
-	-	-	4	3	1	110	45	65		Anandapur	335969
2	-	2	-	-	-	58	25	33		Chhotajibanpur	335970
-	-	-	1	1	-	112	37	75		Phuljhari	335971
-	-	-	-	-	-	20	7	13		Radhamohanpur	335972
										Shiarkata	335973
										Un-inhabited	335974
										Kismat Gopinathpur	335975
										Un-inhabited	335976
-	-	-	-	-	-	7	5	2		Hatilot	335977
-	-	-	25	14	11	244	88	156		Shibpur	335978
-	-	-	-	-	-	139	55	84		Tilabad	335979
-	-	-	3	3	-	47	21	26		Chuashuli	335980
1	-	1	-	-	-	54	34	20		Kush Bani	335981
-	-	-	42	17	25	540	222	318		Nalbani	335982
1	1	-	14	14	-	94	37	57		Harda	335983
-	-	-	10	9	1	501	167	334		Amlabani	335984
										Andharia	335985
										Un-inhabited	335986
										Chengdubi	335987
-	-	-	-	-	-	71	30	41		Bankati	335988
										Un-inhabited	335989
										Bankata	335990
										Un-inhabited	335991
										Chhota Dhabani	335992
										Un-inhabited	335993
										Brindabani	335994
										Un-inhabited	335995
										Haripathari	335996
										Un-inhabited	335997
										Mathakati	335998

VILLAGE PRIMARY
C D Block -

Location code number	Name of Village	Area of Village in hectares	Number of households	Total population (including institutional and houseless population)			Population in the age-group 0-6		
				Persons	Males	Females	Persons	Males	Females
1	2	3	4	5	6	7	8	9	10
335991	Dubrajpur	48.91	71	296	158	138	35	17	18
335992	Baghuasol	64.63	69	314	169	145	40	29	11
335993	Shankhahar	95.40	44	206	98	108	27	11	16
335994	Bara Jhariamura	150.55	151	643	318	325	69	37	32
335995	Uddhabpur	73.71	110	508	227	281	58	23	35
335996	Chhota Jhariamura	34.41	23	100	50	50	15	6	9
335997	Dihbankati	15.17	26	127	64	63	12	7	5
335998	Dumuria	39.61	43	203	94	109	23	8	15
335999	Dihtalpal	16.18	53	192	96	96	27	12	15
336000	Rathbera	103.29	126	588	284	304	60	34	26
336001	Dhanghori	30.28	65	302	156	146	46	21	25
336002	Shabhasol	5.01				-----Un-inhabited-----			
336003	Dhengya	85.47	157	740	391	349	65	44	21
336004	Dahijuri	184.42	714	3,237	1,597	1,640	364	181	183
336005	Chakchalta	23.45	171	916	437	479	87	45	42
336006	Dighisol	27.70				-----Un-inhabited-----			
336007	Lakshmisagar	39.99	27	102	50	52	12	8	4
336008	Jualbhanga	76.09	47	195	92	103	23	11	12
336009	Shirshi	87.73	245	1,032	514	518	102	56	46
336010	Kishmatsunka	24.41	24	105	51	54	8	3	5
336011	Barachalta	32.29				-----Un-inhabited-----			
336012	Chaksunka	24.11	4	20	10	10	1	1	-
336013	Kapashu	44.76				-----Un-inhabited-----			
336014	Palashbani	68.34	63	302	154	148	46	25	21
336015	Baratilabani	31.83	13	53	26	27	4	2	2
336016	Shashageria	37.13				-----Un-inhabited-----			
336017	Raipur	18.86				-----Un-inhabited-----			
336018	Titiali	22.67	36	165	88	77	22	12	10
336019	Patgeriya	32.23				-----Un-inhabited-----			
336020	Balarampur	23.41	72	314	161	153	39	18	21
336021	Chotatilabani	73.61	44	164	78	86	34	15	19
336022	Jhatbani	57.19	7	33	19	14	3	3	-
336023	Chherabani	35.34	87	461	234	227	59	34	25
336024	Tentuldanga	60.92	89	441	230	211	50	22	28
336025	Barapal	19.41				-----Un-inhabited-----			
336026	Butiarpal	20.24				-----Un-inhabited-----			
336027	Ashanbani	32.67	37	190	87	103	31	14	17
336028	Bijli	40.72	12	63	30	33	7	4	3
336029	Nandalalpur	62.72	110	480	247	233	50	25	25
336030	Bahadurpur	182.74	69	292	151	141	39	18	21
336031	Chakgariapur	22.31	18	74	38	36	12	8	4
336032	Rangua	48.13	192	804	418	386	94	40	54
336033	Telabani	92.35				-----Un-inhabited-----			
336034	Saulyarpal	37.85				-----Un-inhabited-----			
336035	Goalidanga	40.22				-----Un-inhabited-----			
336036	Kamladanga	34.39	15	70	36	34	11	5	6
336037	Kunjaghata	10.30				-----Un-inhabited-----			
336038	Balarampur	207.05	249	1,160	580	580	120	53	67
336039	Mirjapur	118.04	60	319	172	147	34	21	13
336040	Nepura	180.38	211	951	462	489	120	57	63
336041	Kanglapal	13.75				-----Un-inhabited-----			
336042	Chikurdanga	41.79	43	177	90	87	29	16	13
336043	Akana	90.48	75	290	145	145	41	17	24
336044	Nischintapur	58.68	101	376	188	188	43	21	22
336045	Dhapahari	100.50	87	390	198	192	52	31	21

PRIMARY CENSUS ABSTRACT

CENSUS ABSTRACT

Binpur - I

Scheduled Castes population			Scheduled Tribes population			Literates			Name of Village
Persons	Males	Females	Persons	Males	Females	Persons	Males	Females	
11	12	13	14	15	16	17	18	19	2
87	42	45	-	-	-	213	129	84	Dubrajpur
-	-	-	-	-	-	236	132	104	Baghuasol
-	-	-	166	80	86	117	71	46	Shankhahar
-	-	-	568	281	287	375	226	149	Bara Jhariamura
-	-	-	167	78	89	338	172	166	Uddhabpur
-	-	-	-	-	-	72	40	32	Chhota Jhariamura
-	-	-	25	15	10	83	46	37	Dihbankati
-	-	-	65	27	38	122	68	54	Dumuria
-	-	-	-	-	-	138	74	64	Dihtalpal
21	10	11	299	143	156	382	211	171	Rathbera
-	-	-	71	41	30	217	122	95	Dhanghori
-	-	-	-----Un-inhabited-----			-	-	-	Shabhasol
532	294	238	57	25	32	484	278	206	Dhengya
465	233	232	483	240	243	2,066	1,109	957	Dahijuri
-	-	-	31	14	17	695	350	345	Chakchalta
-	-	-	-----Un-inhabited-----			-	-	-	Dighisol
-	-	-	102	50	52	60	40	20	Lakshmisagar
4	1	3	146	72	74	119	62	57	Jualbhanga
112	59	53	392	201	191	638	363	275	Shirshi
-	-	-	105	51	54	61	37	24	Kishmatsunka
-	-	-	-----Un-inhabited-----			-	-	-	Barachalta
-	-	-	20	10	10	10	5	5	Chaksunka
-	-	-	-----Un-inhabited-----			-	-	-	Kapashu
-	-	-	56	29	27	161	98	63	Palashbani
-	-	-	12	6	6	38	20	18	Baratilabani
-	-	-	-----Un-inhabited-----			-	-	-	Shashageria
-	-	-	-----Un-inhabited-----			-	-	-	Raipur
-	-	-	145	79	66	95	55	40	Titiali
-	-	-	-----Un-inhabited-----			-	-	-	Patgeriya
-	-	-	10	5	5	174	99	75	Balarampur
9	3	6	90	44	46	93	51	42	Chotatilabani
-	-	-	-	-	-	29	16	13	Jhatbani
248	127	121	49	23	26	255	144	111	Chherabani
-	-	-	43	23	20	232	146	86	Tentuldanga
-	-	-	-----Un-inhabited-----			-	-	-	Barapal
-	-	-	-----Un-inhabited-----			-	-	-	Butiarpal
132	61	71	58	26	32	100	59	41	Ashanbani
8	3	5	55	27	28	44	24	20	Bijli
132	68	64	243	123	120	305	189	116	Nandalalpur
18	8	10	183	94	89	166	103	63	Bahadurpur
74	38	36	-	-	-	39	24	15	Chakgariapur
537	271	266	44	21	23	510	299	211	Rangua
-	-	-	-----Un-inhabited-----			-	-	-	Telabani
-	-	-	-----Un-inhabited-----			-	-	-	Saulyarpal
-	-	-	-----Un-inhabited-----			-	-	-	Goalidanga
-	-	-	70	36	34	46	28	18	Kamladanga
-	-	-	-----Un-inhabited-----			-	-	-	Kunjaghata
792	402	390	3	3	-	658	398	260	Balarampur
-	-	-	-	-	-	231	134	97	Mirjapur
455	211	244	1	-	1	622	341	281	Nepura
-	-	-	-----Un-inhabited-----			-	-	-	Kanglapal
177	90	87	-	-	-	96	58	38	Chikurdanga
71	38	33	4	2	2	169	102	67	Akana
141	71	70	7	6	1	239	138	101	Nischintapur
12	7	5	376	191	185	180	106	74	Dhapahari

VILLAGE PRIMARY
C D Block -

Location code number	Name of Village	Illiterates			Total workers			Main workers		
		Persons	Males	Females	Persons	Males	Females	Persons	Males	Females
1	2	20	21	22	23	24	25	26	27	28
335991	Dubrajpur	83	29	54	169	95	74	56	44	12
335992	Baghuasol	78	37	41	179	90	89	59	52	7
335993	Shankhahar	89	27	62	115	63	52	52	40	12
335994	Bara Jhariamura	268	92	176	206	152	54	142	108	34
335995	Uddhabpur	170	55	115	285	145	140	159	126	33
335996	Chhota Jhariamura	28	10	18	32	28	4	2	-	2
335997	Dihbankati	44	18	26	77	45	32	14	11	3
335998	Dumuria	81	26	55	109	53	56	30	30	-
335999	Dihtalpal	54	22	32	78	55	23	34	29	5
336000	Rathbera	206	73	133	238	158	80	50	42	8
336001	Dhanghori	85	34	51	135	94	41	122	85	37
336002	Shabhasol				-----Un-inhabited-----					
336003	Dhengya	256	113	143	280	222	58	162	150	12
336004	Dahijuri	1,171	488	683	1,214	868	346	612	487	125
336005	Chakchalta	221	87	134	281	231	50	241	204	37
336006	Dighisol				-----Un-inhabited-----					
336007	Lakshmisagar	42	10	32	48	26	22	35	22	13
336008	Jualbhanga	76	30	46	84	51	33	62	46	16
336009	Shirshi	394	151	243	501	311	190	359	249	110
336010	Kishmatsunka	44	14	30	50	27	23	28	20	8
336011	Barachalta				-----Un-inhabited-----					
336012	Chaksunka	10	5	5	12	5	7	6	3	3
336013	Kapashu				-----Un-inhabited-----					
336014	Palashbani	141	56	85	152	87	65	110	59	51
336015	Baratilabani	15	6	9	39	22	17	26	17	9
336016	Shashageria				-----Un-inhabited-----					
336017	Raipur				-----Un-inhabited-----					
336018	Titiali	70	33	37	84	56	28	78	52	26
336019	Patgeriya				-----Un-inhabited-----					
336020	Balarampur	140	62	78	121	72	49	101	62	39
336021	Chotatilabani	71	27	44	53	42	11	52	41	11
336022	Jhatbani	4	3	1	6	5	1	5	4	1
336023	Chherabani	206	90	116	106	57	49	70	36	34
336024	Tentuldanga	209	84	125	316	166	150	296	152	144
336025	Barapal				-----Un-inhabited-----					
336026	Butiarpal				-----Un-inhabited-----					
336027	Ashanbani	90	28	62	110	53	57	15	9	6
336028	Bijli	19	6	13	38	19	19	15	8	7
336029	Nandalalpur	175	58	117	296	156	140	138	81	57
336030	Bahadurpur	126	48	78	91	74	17	12	8	4
336031	Chakgariapur	35	14	21	24	20	4	12	9	3
336032	Rangua	294	119	175	316	227	89	52	40	12
336033	Telabani				-----Un-inhabited-----					
336034	Saulyarpal				-----Un-inhabited-----					
336035	Goalidanga				-----Un-inhabited-----					
336036	Kamladanga	24	8	16	32	22	10	16	15	1
336037	Kunjaghata				-----Un-inhabited-----					
336038	Balarampur	502	182	320	449	326	123	306	279	27
336039	Mirjapur	88	38	50	118	95	23	98	94	4
336040	Nepura	329	121	208	405	260	145	373	246	127
336041	Kanglapal				-----Un-inhabited-----					
336042	Chikurdanga	81	32	49	51	45	6	1	-	1
336043	Akana	121	43	78	89	77	12	20	14	6
336044	Nischintapur	137	50	87	130	114	16	12	9	3
336045	Dhapahari	210	92	118	237	120	117	236	119	117

PRIMARY CENSUS ABSTRACT

CENSUS ABSTRACT

Binpur - I

Industrial category of main workers													Name of Village 2
Cultivators			Household industry						Other workers				
			Agricultural labourers			workers							
Persons	Males	Females	Persons	Males	Females	Persons	Males	Females	Persons	Males	Females		
29	30	31	32	33	34	35	36	37	38	39	40		
47	40	7	-	-	-	-	-	-	9	4	5	Dubrajpur	
55	50	5	-	-	-	-	-	-	4	2	2	Baghuasol	
9	9	-	4	4	-	36	25	11	3	2	1	Shankhahar	
8	8	-	10	10	-	30	20	10	94	70	24	Bara Jhariamura	
31	30	1	81	51	30	-	-	-	47	45	2	Uddhabpur	
-	-	-	-	-	-	-	-	-	2	-	2	Chhota Jhariamura	
1	1	-	9	6	3	1	1	-	3	3	-	Dihbankati	
22	22	-	-	-	-	-	-	-	8	8	-	Dumuria	
2	2	-	14	12	2	-	-	-	18	15	3	Dihtalpal	
23	21	2	6	4	2	4	4	-	17	13	4	Rathbera	
12	11	1	90	61	29	2	1	1	18	12	6	Dhanghori	
-----Un-inhabited-----												Shabhasol	
39	37	2	16	16	-	-	-	-	107	97	10	Dhengya	
42	29	13	80	61	19	32	26	6	458	371	87	Dahijuri	
10	9	1	10	9	1	20	19	1	201	167	34	Chakchalta	
-----Un-inhabited-----												Dighisol	
5	3	2	30	19	11	-	-	-	-	-	-	Lakshmisagar	
20	18	2	30	18	12	4	4	-	8	6	2	Jualbhanga	
40	35	5	41	24	17	17	10	7	261	180	81	Shirshi	
15	12	3	7	4	3	-	-	-	6	4	2	Kishmatsunka	
-----Un-inhabited-----												Barachalta	
-	-	-	4	3	1	-	-	-	2	-	2	Chaksunka	
-----Un-inhabited-----												Kapashu	
20	16	4	11	8	3	2	-	2	77	35	42	Palashbani	
3	3	-	20	12	8	-	-	-	3	2	1	Baratilabani	
-----Un-inhabited-----												Shashageria	
-----Un-inhabited-----												Raipur	
52	33	19	24	18	6	-	-	-	2	1	1	Titiali	
-----Un-inhabited-----												Patgeriya	
44	32	12	42	24	18	4	1	3	11	5	6	Balarampur	
39	29	10	4	4	-	-	-	-	9	8	1	Chotatilabani	
2	2	-	1	1	-	-	-	-	2	1	1	Jhatbani	
13	7	6	19	10	9	6	4	2	32	15	17	Chherabani	
3	1	2	288	150	138	-	-	-	5	1	4	Tentuldanga	
-----Un-inhabited-----												Barapal	
-----Un-inhabited-----												Butiarpal	
10	6	4	5	3	2	-	-	-	-	-	-	Ashanbani	
4	3	1	11	5	6	-	-	-	-	-	-	Bijli	
5	3	2	127	74	53	5	4	1	1	-	1	Nandalapur	
2	1	1	5	5	-	-	-	-	5	2	3	Bahadurpur	
4	3	1	6	6	-	-	-	-	2	-	2	Chakgariapur	
34	29	5	7	5	2	-	-	-	11	6	5	Rangua	
-----Un-inhabited-----												Telabani	
-----Un-inhabited-----												Saulyarpal	
-----Un-inhabited-----												Goalidanga	
11	11	-	5	4	1	-	-	-	-	-	-	Kamladanga	
-----Un-inhabited-----												Kunjaghata	
119	119	-	161	141	20	-	-	-	26	19	7	Balarampur	
84	84	-	9	6	3	-	-	-	5	4	1	Mirjapur	
94	89	5	231	122	109	-	-	-	48	35	13	Nepura	
-----Un-inhabited-----												Kanglapal	
-	-	-	1	-	1	-	-	-	-	-	-	Chikurdanga	
6	6	-	3	3	-	-	-	-	11	5	6	Akana	
1	1	-	3	2	1	-	-	-	8	6	2	Nischintapur	
7	4	3	227	114	113	-	-	-	2	1	1	Dhapahari	

VILLAGE PRIMARY
C D Block -

Location code number	Name of Village	Industrial category								
		Marginal workers			Cultivators			Agricultural labourers		
		Persons	Males	Females	Persons	Males	Females	Persons	Males	Females
1	2	41	42	43	44	45	46	47	48	49
335991	Dubrajpur	113	51	62	59	25	34	49	21	28
335992	Baghuasol	120	38	82	80	17	63	31	12	19
335993	Shankhahar	63	23	40	-	-	-	29	12	17
335994	Bara Jhariamura	64	44	20	-	-	-	42	34	8
335995	Uddhabpur	126	19	107	2	2	-	114	17	97
335996	Chhota Jhariamura	30	28	2	-	-	-	29	27	2
335997	Dihbankati	63	34	29	3	-	3	58	32	26
335998	Dumuria	79	23	56	6	3	3	72	20	52
335999	Dihtalpal	44	26	18	2	2	-	41	23	18
336000	Rathbera	188	116	72	36	26	10	106	57	49
336001	Dhanghori	13	9	4	-	-	-	11	7	4
336002	Shabhasol									
336003	Dhengya	118	72	46	1	1	-	76	51	25
336004	Dahijuri	602	381	221	30	19	11	30	21	9
336005	Chakchalta	40	27	13	1	1	-	5	5	-
336006	Dighisol									
336007	Lakshmisagar	13	4	9	3	1	2	7	3	4
336008	Jualbhanga	22	5	17	2	2	-	2	-	2
336009	Shirshi	142	62	80	16	5	11	81	33	48
336010	Kishmatsunka	22	7	15	2	-	2	20	7	13
336011	Barachalta									
336012	Chaksunka	6	2	4	3	2	1	3	-	3
336013	Kapashu									
336014	Palashbani	42	28	14	6	6	-	25	14	11
336015	Baratilabani	13	5	8	-	-	-	8	4	4
336016	Shashageria									
336017	Raipur									
336018	Titiali	6	4	2	-	-	-	6	4	2
336019	Patgeriya									
336020	Balarampur	20	10	10	6	5	1	4	2	2
336021	Chotatilabani	1	1	-	-	-	-	-	-	-
336022	Jhatbani	1	1	-	-	-	-	1	1	-
336023	Chherabani	36	21	15	10	3	7	7	5	2
336024	Tentuldanga	20	14	6	9	6	3	11	8	3
336025	Barapal									
336026	Butiarpal									
336027	Ashanbani	95	44	51	5	2	3	90	42	48
336028	Bijli	23	11	12	-	-	-	23	11	12
336029	Nandalalpur	158	75	83	2	-	2	155	74	81
336030	Bahadurpur	79	66	13	6	6	-	70	57	13
336031	Chakgariapur	12	11	1	-	-	-	12	11	1
336032	Rangua	264	187	77	35	28	7	225	158	67
336033	Telabani									
336034	Saulyarpal									
336035	Goalidanga									
336036	Kamladanga	16	7	9	-	-	-	11	2	9
336037	Kunjaghata									
336038	Balarampur	143	47	96	10	8	2	125	37	88
336039	Mirjapur	20	1	19	10	1	9	10	-	10
336040	Nepura	32	14	18	2	2	-	27	9	18
336041	Kanglapal									
336042	Chikurdanga	50	45	5	1	1	-	49	44	5
336043	Akana	69	63	6	9	9	-	60	54	6
336044	Nischintapur	118	105	13	31	30	1	83	71	12
336045	Dhapahari	1	1	-	-	-	-	1	1	-

PRIMARY CENSUS ABSTRACT

CENSUS ABSTRACT

Binpur - I

of marginal workers

Household industry workers			Other workers			Non-workers			Name of Village	Location code number
Persons	Males	Females	Persons	Males	Females	Persons	Males	Females		
50	51	52	53	54	55	56	57	58	2	1
4	4	-	1	1	-	127	63	64	Dubrajpur	335991
3	3	-	6	6	-	135	79	56	Baghuasol	335992
34	11	23	-	-	-	91	35	56	Shankhahar	335993
-	-	-	22	10	12	437	166	271	Bara Jhariamura	335994
-	-	-	10	-	10	223	82	141	Uddhabpur	335995
-	-	-	1	1	-	68	22	46	Chhota Jhariamura	335996
-	-	-	2	2	-	50	19	31	Dihbankati	335997
-	-	-	1	-	1	94	41	53	Dumuria	335998
-	-	-	1	1	-	114	41	73	Dihtalpal	335999
11	7	4	35	26	9	350	126	224	Rathbera	336000
-	-	-	2	2	-	167	62	105	Dhanghori	336001
-	-	-	-----Un-inhabited-----			-	-	-	Shabhasol	336002
-	-	-	41	20	21	460	169	291	Dhengya	336003
47	21	26	495	320	175	2,023	729	1,294	Dahijuri	336004
7	1	6	27	20	7	635	206	429	Chakchalta	336005
-	-	-	-----Un-inhabited-----			-	-	-	Dighisol	336006
-	-	-	3	-	3	54	24	30	Lakshmisagar	336007
-	-	-	18	3	15	111	41	70	Jualbhanga	336008
7	-	7	38	24	14	531	203	328	Shirshi	336009
-	-	-	-	-	-	55	24	31	Kishmatsunka	336010
-	-	-	-----Un-inhabited-----			-	-	-	Barachalta	336011
-	-	-	-	-	-	8	5	3	Chaksunka	336012
-	-	-	-----Un-inhabited-----			-	-	-	Kapashu	336013
-	-	-	11	8	3	150	67	83	Palashbani	336014
-	-	-	5	1	4	14	4	10	Baratilabani	336015
-	-	-	-----Un-inhabited-----			-	-	-	Shashageria	336016
-	-	-	-----Un-inhabited-----			-	-	-	Raipur	336017
-	-	-	-	-	-	81	32	49	Titiali	336018
-	-	-	-----Un-inhabited-----			-	-	-	Patgeriya	336019
4	1	3	6	2	4	193	89	104	Balarampur	336020
-	-	-	1	1	-	111	36	75	Chotatilabani	336021
-	-	-	-	-	-	27	14	13	Jhatbani	336022
1	-	1	18	13	5	355	177	178	Chherabani	336023
-	-	-	-	-	-	125	64	61	Tentuldanga	336024
-	-	-	-----Un-inhabited-----			-	-	-	Barapal	336025
-	-	-	-----Un-inhabited-----			-	-	-	Butiarpal	336026
-	-	-	-	-	-	80	34	46	Ashanbani	336027
-	-	-	-	-	-	25	11	14	Bijli	336028
-	-	-	1	1	-	184	91	93	Nandalalpur	336029
-	-	-	3	3	-	201	77	124	Bahadurpur	336030
-	-	-	-	-	-	50	18	32	Chakgariapur	336031
-	-	-	4	1	3	488	191	297	Rangua	336032
-	-	-	-----Un-inhabited-----			-	-	-	Telabani	336033
-	-	-	-----Un-inhabited-----			-	-	-	Saulyarpal	336034
-	-	-	-----Un-inhabited-----			-	-	-	Goalidanga	336035
-	-	-	5	5	-	38	14	24	Kamladanga	336036
-	-	-	-----Un-inhabited-----			-	-	-	Kunjaghata	336037
-	-	-	8	2	6	711	254	457	Balarampur	336038
-	-	-	-	-	-	201	77	124	Mirjapur	336039
-	-	-	3	3	-	546	202	344	Nepura	336040
-	-	-	-----Un-inhabited-----			-	-	-	Kanglapal	336041
-	-	-	-	-	-	126	45	81	Chikurdanga	336042
-	-	-	-	-	-	201	68	133	Akana	336043
-	-	-	4	4	-	246	74	172	Nischintapur	336044
-	-	-	-	-	-	153	78	75	Dhapahari	336045

**VILLAGE PRIMARY
C D Block -**

Location code number	Name of Village	Area of Village in hectares	Number of households	Total population (including institutional and houseless population)			Population in the age-group 0-6		
				Persons	Males	Females	Persons	Males	Females
1	2	3	4	5	6	7	8	9	10
336046	Urlidanga	47.70	70	322	161	161	54	29	25
336047	Bandhar	5.38				-----Un-inhabited-----			
336048	Papatpur	176.52	303	1,403	698	705	164	79	85
336049	Gobindapur	87.23	79	293	141	152	25	12	13
336050	Baraladua	32.74				-----Un-inhabited-----			
336051	Nera	112.51	289	1,491	759	732	199	96	103
336052	Narayanpur	32.61				-----Un-inhabited-----			
336053	Jambaid	28.23	15	60	26	34	7	5	2
336054	Tilabani	36.80	81	359	192	167	26	12	14
336055	Radhamohanpur	120.79	105	402	208	194	51	32	19
336056	Baishtampur	46.27	21	94	46	48	13	8	5
336057	Molara	63.31	237	1,267	660	607	140	77	63
336058	Kheryasol	34.75	82	346	170	176	38	22	16
336059	Manikpur	12.70				-----Un-inhabited-----			
336060	Uparguri	31.02				-----Un-inhabited-----			
336061	Kulsol	12.65				-----Un-inhabited-----			
336062	Bankati	8.19				-----Un-inhabited-----			
336063	Ghotbani	35.94	1	9	4	5	-	-	-
336064	Bhoktasol	10.45	28	146	83	63	19	15	4
336065	Gourangachak	11.11	4	27	12	15	4	1	3
336066	Dhidka	8.05	2	16	9	7	1	-	1
336067	Patharghata	48.13	76	341	171	170	44	20	24
336068	Banshkona	22.50				-----Un-inhabited-----			
336069	Damdami	50.73				-----Un-inhabited-----			
336070	Eryakusum	12.82				-----Un-inhabited-----			
336071	Paturia	29.54	42	154	85	69	16	10	6
336072	Guri	26.30	222	812	429	383	83	46	37
336073	Uparbila	19.75	48	203	104	99	23	7	16
336074	Barakala	35.35	91	366	180	186	63	35	28
336075	Nitarpal	26.60				-----Un-inhabited-----			
336076	Gursa-I	14.97				-----Un-inhabited-----			
336077	Tentulara	38.03	208	823	439	384	102	54	48
336078	Satidhanputa	25.94				-----Un-inhabited-----			
336079	Sijuadhanputa	55.83				-----Un-inhabited-----			
336080	Daridhanputa	67.84				-----Un-inhabited-----			
336081	Laghata	145.06	206	969	494	475	137	66	71
336082	Shyamsundarpur	60.56	97	489	252	237	58	28	30
336083	Patgara	11.17				-----Un-inhabited-----			
336084	Chaltapal	5.82				-----Un-inhabited-----			
336085	Lachhipur	271.31	407	1,797	918	879	224	131	93
336086	Sijua	405.90	481	2,263	1,184	1,079	264	159	105
336087	Asanbani	75.89	3	16	8	8	3	3	-
336088	Bholadanga	136.84	78	363	176	187	32	20	12
336089	Derigeria	43.44	54	239	106	133	30	15	15
336090	Sarasbedia	25.98	23	102	50	52	8	5	3
336091	Ghora Ghata	21.68	13	51	24	27	6	2	4
336092	Madhabpur	26.40	59	290	132	158	59	24	35
336093	Narcha	29.96	67	278	140	138	37	24	13
336094	Khasjaypur	10.87				-----Un-inhabited-----			
336095	Khaschak Bagaldanga	36.03				-----Un-inhabited-----			
336096	Dolelpur	44.07	71	312	148	164	36	18	18
336097	Barra Pirra	46.07	29	125	57	68	19	7	12
336098	Chhota Pirra	30.15	16	76	37	39	6	3	3
336099	Bagnada	96.78	73	335	164	171	21	11	10
336100	Mabarakpur	54.72				-----Un-inhabited-----			

PRIMARY CENSUS ABSTRACT

CENSUS ABSTRACT

Binpur - I

Scheduled Castes population			Scheduled Tribes population			Literates			Name of Village	
Persons	Males	Females	Persons	Males	Females	Persons	Males	Females		
11	12	13	14	15	16	17	18	19	2	
-	-	-	312	157	155	159	95	64	Urlidanga	
			-----Un-inhabited-----							Bandhar
1,002	502	500	-	-	-	746	442	304	Papatpur	
-	-	-	122	51	71	227	119	108	Gobindapur	
			-----Un-inhabited-----							Baraladua
15	10	5	253	115	138	827	509	318	Nera	
			-----Un-inhabited-----							Narayanpur
-	-	-	59	26	33	21	9	12	Jambaid	
-	-	-	79	40	39	277	171	106	Tilabani	
-	-	-	398	205	193	224	147	77	Radhamohanpur	
90	44	46	-	-	-	45	27	18	Baishtampur	
134	72	62	167	86	81	748	444	304	Molara	
-	-	-	320	158	162	192	117	75	Kheryasol	
			-----Un-inhabited-----							Manikpur
			-----Un-inhabited-----							Uparguri
			-----Un-inhabited-----							Kulsol
			-----Un-inhabited-----							Bankati
-	-	-	9	4	5	4	1	3	Ghotbani	
-	-	-	-	-	-	107	61	46	Bhoktasol	
27	12	15	-	-	-	12	8	4	Gourangachak	
-	-	-	-	-	-	12	8	4	Dhidka	
149	78	71	-	-	-	197	119	78	Patharghata	
			-----Un-inhabited-----							Banshkona
			-----Un-inhabited-----							Damdami
			-----Un-inhabited-----							Eryakusum
138	75	63	4	3	1	79	55	24	Paturia	
147	70	77	-	-	-	575	327	248	Guri	
-	-	-	-	-	-	158	90	68	Uparbila	
366	180	186	-	-	-	154	104	50	Barakala	
			-----Un-inhabited-----							Nitarpal
			-----Un-inhabited-----							Gursa-I
583	309	274	224	120	104	422	279	143	Tentulara	
			-----Un-inhabited-----							Satidhanputa
			-----Un-inhabited-----							Sijuadhanputa
			-----Un-inhabited-----							Daridhanputa
483	251	232	226	113	113	456	272	184	Laghata	
70	34	36	6	2	4	320	186	134	Shyamsundarpur	
			-----Un-inhabited-----							Patgara
			-----Un-inhabited-----							Chaltapal
703	365	338	78	32	46	1,084	628	456	Lachhipur	
813	414	399	227	114	113	1,582	909	673	Sijua	
-	-	-	16	8	8	7	4	3	Asanbani	
18	8	10	343	166	177	208	115	93	Bholadanga	
11	3	8	228	103	125	149	81	68	Derigeria	
-	-	-	102	50	52	75	44	31	Sarasbedia	
-	-	-	51	24	27	39	22	17	Ghora Ghata	
-	-	-	152	71	81	133	71	62	Madhabpur	
-	-	-	270	135	135	161	89	72	Narcha	
			-----Un-inhabited-----							Khasjaypur
			-----Un-inhabited-----							Khaschak Bagaldanga
-	-	-	311	147	164	212	120	92	Dolelpur	
34	14	20	-	-	-	86	46	40	Barra Pirra	
-	-	-	51	23	28	55	30	25	Chhota Pirra	
116	55	61	147	72	75	218	114	104	Bagnada	
			-----Un-inhabited-----							Mabarakpur

VILLAGE PRIMARY
C D Block -

Location code number	Name of Village	Illiterates			Total workers			Main workers		
		Persons	Males	Females	Persons	Males	Females	Persons	Males	Females
1	2	20	21	22	23	24	25	26	27	28
336046	Urlidanga	163	66	97	172	91	81	172	91	81
336047	Bandhar				-----Un-inhabited-----					
336048	Papatpur	657	256	401	475	400	75	440	394	46
336049	Gobindapur	66	22	44	177	97	80	74	66	8
336050	Baraladua				-----Un-inhabited-----					
336051	Nera	664	250	414	408	317	91	377	307	70
336052	Narayanpur				-----Un-inhabited-----					
336053	Jambaid	39	17	22	36	14	22	36	14	22
336054	Tilabani	82	21	61	121	93	28	118	91	27
336055	Radhamohanpur	178	61	117	254	125	129	249	122	127
336056	Baishtampur	49	19	30	51	22	29	51	22	29
336057	Molara	519	216	303	518	379	139	403	296	107
336058	Kheryasol	154	53	101	220	103	117	219	103	116
336059	Manikpur				-----Un-inhabited-----					
336060	Uparguri				-----Un-inhabited-----					
336061	Kulsol				-----Un-inhabited-----					
336062	Bankati				-----Un-inhabited-----					
336063	Ghotbani	5	3	2	5	3	2	5	3	2
336064	Bhoktasol	39	22	17	45	43	2	45	43	2
336065	Gourangachak	15	4	11	13	7	6	9	6	3
336066	Dhidka	4	1	3	6	6	-	6	6	-
336067	Patharghata	144	52	92	150	102	48	90	85	5
336068	Banshkona				-----Un-inhabited-----					
336069	Damdami				-----Un-inhabited-----					
336070	Eryakusum				-----Un-inhabited-----					
336071	Paturia	75	30	45	82	48	34	39	39	-
336072	Guri	237	102	135	290	238	52	168	160	8
336073	Uparbila	45	14	31	68	65	3	59	57	2
336074	Barakala	212	76	136	177	95	82	106	87	19
336075	Nitarpal				-----Un-inhabited-----					
336076	Gursa-I				-----Un-inhabited-----					
336077	Tentulara	401	160	241	504	286	218	223	210	13
336078	Satidhanputa				-----Un-inhabited-----					
336079	Sijuadhanputa				-----Un-inhabited-----					
336080	Daridhanputa				-----Un-inhabited-----					
336081	Laghata	513	222	291	426	263	163	148	125	23
336082	Shyamsundarpur	169	66	103	177	148	29	122	111	11
336083	Patgara				-----Un-inhabited-----					
336084	Chaltapal				-----Un-inhabited-----					
336085	Lachhipur	713	290	423	866	513	353	660	437	223
336086	Sijua	681	275	406	901	691	210	630	569	61
336087	Asanbani	9	4	5	10	5	5	5	5	-
336088	Bholadanga	155	61	94	184	106	78	113	94	19
336089	Derigeria	90	25	65	130	58	72	68	56	12
336090	Sarasbedia	27	6	21	63	29	34	9	7	2
336091	Ghora Ghata	12	2	10	25	12	13	15	12	3
336092	Madhabpur	157	61	96	82	71	11	55	47	8
336093	Narcha	117	51	66	136	72	64	124	66	58
336094	Khasjaypur				-----Un-inhabited-----					
336095	Khaschak Bagaldanga				-----Un-inhabited-----					
336096	Doleipur	100	28	72	172	85	87	23	20	3
336097	Barra Pirra	39	11	28	55	30	25	10	9	1
336098	Chhota Pirra	21	7	14	46	24	22	9	9	-
336099	Bagnada	117	50	67	100	90	10	98	88	10
336100	Mabarakpur				-----Un-inhabited-----					

PRIMARY CENSUS ABSTRACT

CENSUS ABSTRACT

Binpur - I

Industrial category of main workers													Name of Village 2
Cultivators			Household industry						Other workers				
			Agricultural labourers			workers							
Persons	Males	Females	Persons	Males	Females	Persons	Males	Females	Persons	Males	Females		
29	30	31	32	33	34	35	36	37	38	39	40		
29	18	11	142	73	69	-	-	-	1	-	1	Urlidanga	
-----Un-inhabited-----												Bandhar	
254	247	7	175	139	36	1	1	-	10	7	3	Papatpur	
21	18	3	46	41	5	-	-	-	7	7	-	Gobindapur	
-----Un-inhabited-----												Baraladua	
8	6	2	357	292	65	2	1	1	10	8	2	Nera	
-----Un-inhabited-----												Narayanpur	
-	-	-	36	14	22	-	-	-	-	-	-	Jambaid	
55	54	1	53	33	20	-	-	-	10	4	6	Tilabani	
30	26	4	190	88	102	-	-	-	29	8	21	Radhamohanpur	
2	1	1	49	21	28	-	-	-	-	-	-	Baishtampur	
180	177	3	200	104	96	3	2	1	20	13	7	Molara	
1	1	-	206	96	110	5	3	2	7	3	4	Kheryasol	
-----Un-inhabited-----												Manikpur	
-----Un-inhabited-----												Uparguri	
-----Un-inhabited-----												Kulsol	
-----Un-inhabited-----												Bankati	
-	-	-	5	3	2	-	-	-	-	-	-	Ghotbani	
43	42	1	2	1	1	-	-	-	-	-	-	Bhoktasol	
-	-	-	9	6	3	-	-	-	-	-	-	Gourangachak	
6	6	-	-	-	-	-	-	-	-	-	-	Dhidka	
52	51	1	34	32	2	-	-	-	4	2	2	Patharghata	
-----Un-inhabited-----												Banshkona	
-----Un-inhabited-----												Damdami	
-----Un-inhabited-----												Eryakusum	
5	5	-	34	34	-	-	-	-	-	-	-	Paturia	
86	82	4	50	50	-	-	-	-	32	28	4	Guri	
41	41	-	6	6	-	-	-	-	12	10	2	Uparbila	
4	-	4	89	83	6	-	-	-	13	4	9	Barakala	
-----Un-inhabited-----												Nitarpal	
-----Un-inhabited-----												Gursa-I	
5	5	-	213	202	11	1	1	-	4	2	2	Tentulara	
-----Un-inhabited-----												Satidhanputa	
-----Un-inhabited-----												Sijuadhanputa	
-----Un-inhabited-----												Daridhanputa	
54	53	1	67	58	9	-	-	-	27	14	13	Laghata	
71	71	-	44	37	7	2	1	1	5	2	3	Shyamsundarpur	
-----Un-inhabited-----												Patgara	
-----Un-inhabited-----												Chaltapal	
153	149	4	422	228	194	22	10	12	63	50	13	Lachhipur	
253	244	9	306	269	37	23	23	-	48	33	15	Sijua	
5	5	-	-	-	-	-	-	-	-	-	-	Asanbani	
87	81	6	17	7	10	-	-	-	9	6	3	Bholadanga	
57	52	5	1	-	1	-	-	-	10	4	6	Derigeria	
2	2	-	6	4	2	-	-	-	1	1	-	Sarasbedia	
11	9	2	3	2	1	-	-	-	1	1	-	Ghora Ghata	
9	9	-	44	36	8	-	-	-	2	2	-	Madhabpur	
42	27	15	74	34	40	1	1	-	7	4	3	Narcha	
-----Un-inhabited-----												Khasjaypur	
-----Un-inhabited-----												Khaschak Bagaldanga	
9	9	-	6	6	-	-	-	-	8	5	3	Dolelpur	
5	5	-	-	-	-	-	-	-	5	4	1	Barra Pirra	
7	7	-	1	1	-	-	-	-	1	1	-	Chhota Pirra	
66	60	6	27	24	3	-	-	-	5	4	1	Bagnada	
-----Un-inhabited-----												Mabarakpur	

VILLAGE PRIMARY
C D Block -

Location code number	Name of Village	Industrial category									
		Marginal workers			Cultivators			Agricultural labourers			
		Persons	Males	Females	Persons	Males	Females	Persons	Males	Females	
1	2	41	42	43	44	45	46	47	48	49	
336046	Urlidanga	-	-	-	-	-	-	-	-	-	-
336047	Bandhar	-----Un-inhabited-----									
336048	Papatpur	35	6	29	2	2	-	33	4	29	
336049	Gobindapur	103	31	72	-	-	-	100	30	70	
336050	Baraladua	-----Un-inhabited-----									
336051	Nera	31	10	21	10	2	8	19	8	11	
336052	Narayanpur	-----Un-inhabited-----									
336053	Jambaid	-	-	-	-	-	-	-	-	-	
336054	Tilabani	3	2	1	2	2	-	-	-	-	
336055	Radhamohanpur	5	3	2	1	1	-	2	1	1	
336056	Baishtampur	-	-	-	-	-	-	-	-	-	
336057	Molara	115	83	32	7	5	2	107	78	29	
336058	Kheryasol	1	-	1	-	-	-	-	-	-	
336059	Manikpur	-----Un-inhabited-----									
336060	Uparguri	-----Un-inhabited-----									
336061	Kulsol	-----Un-inhabited-----									
336062	Bankati	-----Un-inhabited-----									
336063	Ghotbani	-	-	-	-	-	-	-	-	-	
336064	Bhoktasol	-	-	-	-	-	-	-	-	-	
336065	Gourangachak	4	1	3	-	-	-	4	1	3	
336066	Dhidka	-	-	-	-	-	-	-	-	-	
336067	Patharghata	60	17	43	3	2	1	56	14	42	
336068	Banshkona	-----Un-inhabited-----									
336069	Damdami	-----Un-inhabited-----									
336070	Eryakusum	-----Un-inhabited-----									
336071	Paturia	43	9	34	-	-	-	42	9	33	
336072	Guri	122	78	44	23	18	5	85	48	37	
336073	Uparbila	9	8	1	9	8	1	-	-	-	
336074	Barakala	71	8	63	1	-	1	64	6	58	
336075	Nitarpal	-----Un-inhabited-----									
336076	Gursa-I	-----Un-inhabited-----									
336077	Tentulara	281	76	205	1	1	-	274	71	203	
336078	Satidhanputa	-----Un-inhabited-----									
336079	Sijuadhanputa	-----Un-inhabited-----									
336080	Daridhanputa	-----Un-inhabited-----									
336081	Laghata	278	138	140	1	1	-	275	136	139	
336082	Shyamsundarpur	55	37	18	4	3	1	50	34	16	
336083	Patgara	-----Un-inhabited-----									
336084	Chaltapal	-----Un-inhabited-----									
336085	Lachhipur	206	76	130	8	8	-	179	62	117	
336086	Sijua	271	122	149	17	14	3	244	99	145	
336087	Asanbani	5	-	5	-	-	-	5	-	5	
336088	Bholadanga	71	12	59	1	1	-	64	7	57	
336089	Derigeria	62	2	60	-	-	-	62	2	60	
336090	Sarasbedia	54	22	32	1	1	-	53	21	32	
336091	Ghora Ghata	10	-	10	-	-	-	10	-	10	
336092	Madhabpur	27	24	3	21	20	1	6	4	2	
336093	Narcha	12	6	6	1	-	1	5	2	3	
336094	Khasjaypur	-----Un-inhabited-----									
336095	Khaschak Bagaldanga	-----Un-inhabited-----									
336096	Doleipur	149	65	84	10	5	5	139	60	79	
336097	Barra Pirra	45	21	24	6	4	2	38	16	22	
336098	Chhota Pirra	37	15	22	3	1	2	28	11	17	
336099	Bagnada	2	2	-	1	1	-	-	-	-	
336100	Mabarakpur	-----Un-inhabited-----									

PRIMARY CENSUS ABSTRACT

CENSUS ABSTRACT

Binpur - I

of marginal workers

Household industry workers			Other workers			Non-workers			Name of Village	Location code number
Persons	Males	Females	Persons	Males	Females	Persons	Males	Females		
50	51	52	53	54	55	56	57	58		
-	-	-	-	-	-	150	70	80	Urlidanga	336046
			-----Un-inhabited-----						Bandhar	336047
-	-	-	-	-	-	928	298	630	Papatpur	336048
-	-	-	3	1	2	116	44	72	Gobindapur	336049
			-----Un-inhabited-----						Baraladua	336050
-	-	-	2	-	2	1,083	442	641	Nera	336051
			-----Un-inhabited-----						Narayanpur	336052
-	-	-	-	-	-	24	12	12	Jambaid	336053
-	-	-	1	-	1	238	99	139	Tilabani	336054
-	-	-	2	1	1	148	83	65	Radhamohanpur	336055
-	-	-	-	-	-	43	24	19	Baishtampur	336056
-	-	-	1	-	1	749	281	468	Molara	336057
-	-	-	1	-	1	126	67	59	Kheryasol	336058
			-----Un-inhabited-----						Manikpur	336059
			-----Un-inhabited-----						Uparguri	336060
			-----Un-inhabited-----						Kulsol	336061
			-----Un-inhabited-----						Bankati	336062
-	-	-	-	-	-	4	1	3	Ghotbani	336063
-	-	-	-	-	-	101	40	61	Bhoktasol	336064
-	-	-	-	-	-	14	5	9	Gourangachak	336065
-	-	-	-	-	-	10	3	7	Dhidka	336066
-	-	-	1	1	-	191	69	122	Patharghata	336067
			-----Un-inhabited-----						Banshkona	336068
			-----Un-inhabited-----						Damdami	336069
			-----Un-inhabited-----						Eryakusum	336070
-	-	-	1	-	1	72	37	35	Paturia	336071
-	-	-	14	12	2	522	191	331	Guri	336072
-	-	-	-	-	-	135	39	96	Uparbila	336073
-	-	-	6	2	4	189	85	104	Barakala	336074
			-----Un-inhabited-----						Nitarpal	336075
			-----Un-inhabited-----						Gursa-I	336076
1	1	-	5	3	2	319	153	166	Tentulara	336077
			-----Un-inhabited-----						Satidhanputa	336078
			-----Un-inhabited-----						Sijuadhanputa	336079
			-----Un-inhabited-----						Daridhanputa	336080
-	-	-	2	1	1	543	231	312	Laghata	336081
1	-	1	-	-	-	312	104	208	Shyamsundarpur	336082
			-----Un-inhabited-----						Patgara	336083
			-----Un-inhabited-----						Chaltapal	336084
2	-	2	17	6	11	931	405	526	Lachhipur	336085
-	-	-	10	9	1	1,362	493	869	Sijua	336086
-	-	-	-	-	-	6	3	3	Asanbani	336087
-	-	-	6	4	2	179	70	109	Bholadanga	336088
-	-	-	-	-	-	109	48	61	Derigeria	336089
-	-	-	-	-	-	39	21	18	Sarasbedia	336090
-	-	-	-	-	-	26	12	14	Ghora Ghata	336091
-	-	-	-	-	-	208	61	147	Madhabpur	336092
-	-	-	6	4	2	142	68	74	Narcha	336093
			-----Un-inhabited-----						Khasjaypur	336094
			-----Un-inhabited-----						Khaschak Bagaldanga	336095
-	-	-	-	-	-	140	63	77	Doleipur	336096
-	-	-	1	1	-	70	27	43	Barra Pirra	336097
-	-	-	6	3	3	30	13	17	Chhota Pirra	336098
-	-	-	1	1	-	235	74	161	Bagnada	336099
			-----Un-inhabited-----						Mabarakpur	336100

VILLAGE PRIMARY
C D Block -

Location code number	Name of Village	Area of Village in hectares	Number of households	Total population (including institutional and houseless population)			Population in the age-group 0-6		
				Persons	Males	Females	Persons	Males	Females
1	2	3	4	5	6	7	8	9	10
336101	Panpurya	87.90	127	615	312	303	82	48	34
336102	Guriapara	61.59	100	426	212	214	50	27	23
336103	Kamaladanga	27.05	51	232	115	117	31	14	17
336104	Dhanghari	120.19	94	428	217	211	72	37	35
336105	Baragada	42.96	174	779	410	369	82	45	37
336106	Purnapani	51.45	39	165	80	85	15	8	7
336107	Jambani	16.85				-----Un-inhabited-----			
336108	Jangalkhas	52.33	15	68	29	39	11	5	6
336109	Lakat	54.23	26	116	59	57	13	6	7
336110	Dharampur	84.28	140	712	345	367	88	35	53
336111	Gopalnagar	51.16	29	142	67	75	13	4	9
336112	Garra	112.35	94	393	194	199	34	21	13
336113	Nambansher	48.30	47	191	93	98	32	19	13
336114	Upar Bansher	26.84				-----Un-inhabited-----			
336115	Teshabandh	60.00	59	231	119	112	22	8	14
336116	Sitarampur	26.34	10	48	23	25	10	4	6
336117	Hatighasa	69.46	35	147	74	73	15	6	9
336118	Bankisol	46.95	61	289	140	149	41	19	22
336119	Benachapra	97.16	59	282	132	150	35	19	16
336120	Arma	108.46	79	318	154	164	42	20	22
336121	Jangalkhas	65.02	165	684	345	339	83	44	39
336122	Banchandabila	40.88	13	55	29	26	4	3	1
336123	Lalgaria	46.54	15	51	21	30	5	3	2
336124	Banpukhuria	61.07	100	398	198	200	51	24	27
336125	Grampukhuria	25.51	65	318	148	170	39	21	18
336126	Meghibani	27.81	5	38	18	20	4	2	2
336127	Bankati	53.21	75	346	171	175	50	31	19
336128	Kunyapara	67.36	149	723	360	363	82	37	45
336129	Bagmari	39.94	40	177	95	82	22	11	11
336130	Uparsol	11.24				-----Un-inhabited-----			
336131	Shyamcharandanga	11.00	34	127	64	63	12	5	7
336132	Payrabila	13.06	21	67	37	30	6	4	2
336133	Tara	50.03	16	78	33	45	8	5	3
336134	Phutibaria	24.19	3	16	4	12	-	-	-
336135	Chandabila	91.84	65	334	167	167	44	24	20
336136	Dubrajpur	37.64				-----Un-inhabited-----			
336137	Debighat	16.97				-----Un-inhabited-----			
336138	Gaighata	29.83	1	6	2	4	1	1	-
336139	Garthela	17.69	46	219	105	114	28	11	17
336140	Ramgarh	88.43	869	3,734	1,891	1,843	361	171	190
336141	Maujithan	29.30				-----Un-inhabited-----			
336142	Aulia	198.64	312	1,264	660	604	144	86	58
336143	Gopinathpur	21.34	86	410	227	183	43	26	17
336144	Bhepua	27.19	19	70	29	41	13	6	7
336145	Kelyasol	45.83	47	223	115	108	32	17	15
336146	Madanmohanpur	21.17	3	11	5	6	2	1	1
336147	Ladhasol	30.27	116	539	277	262	88	46	42
336148	Murar	105.06	158	676	347	329	62	30	32
336149	Kendadangri	16.50				-----Un-inhabited-----			
336150	Indadanga	40.19	35	193	85	108	33	13	20
336151	Chunpara	46.10	21	95	45	50	13	7	6
336152	Gobindapur	119.65	223	810	405	405	101	53	48
336153	Chandramohanpur	26.19	28	106	55	51	13	6	7
336154	Mahulbani	15.04				-----Un-inhabited-----			
336155	Sanarkanali	47.76	11	39	21	18	3	-	3

PRIMARY CENSUS ABSTRACT

CENSUS ABSTRACT

Binpur - I

Scheduled Castes population			Scheduled Tribes population			Literates			Name of Village
Persons	Males	Females	Persons	Males	Females	Persons	Males	Females	
11	12	13	14	15	16	17	18	19	2
-	-	-	495	248	247	456	248	208	Panpurya
-	-	-	419	207	212	218	133	85	Guriapara
-	-	-	210	104	106	135	79	56	Kamaladanga
162	78	84	136	70	66	206	111	95	Dhanghari
16	6	10	26	12	14	594	344	250	Baragada
154	75	79	11	5	6	146	71	75	Purnapani
-----Un-inhabited-----									Jambani
-	-	-	65	28	37	26	15	11	Jangalkhas
29	15	14	87	44	43	76	45	31	Lakat
301	144	157	255	125	130	389	231	158	Dharampur
5	1	4	132	64	68	84	46	38	Gopalnagar
-	-	-	392	193	199	276	161	115	Garra
-	-	-	153	78	75	103	61	42	Nambanshber
-----Un-inhabited-----									Upar Banshber
-	-	-	222	115	107	111	77	34	Teshabandh
-	-	-	48	23	25	25	15	10	Sitarampur
-	-	-	147	74	73	76	51	25	Hatighasa
-	-	-	289	140	149	167	103	64	Bankisol
-	-	-	282	132	150	157	91	66	Benachapra
-	-	-	316	153	163	181	97	84	Arma
1	-	1	648	325	323	359	225	134	Jangalkhas
-	-	-	55	29	26	26	15	11	Banchandabila
-	-	-	51	21	30	36	16	20	Lalgaria
5	4	1	214	101	113	216	133	83	Banpukhuria
32	14	18	109	45	64	186	106	80	Grampukhuria
-	-	-	38	18	20	30	16	14	Meghibani
-	-	-	343	169	174	194	114	80	Bankati
457	225	232	2	-	2	387	227	160	Kunyapara
-	-	-	73	34	39	98	62	36	Bagmari
-----Un-inhabited-----									Uparsol
-	-	-	127	64	63	73	48	25	Shyamcharandanga
-	-	-	67	37	30	41	26	15	Payrabila
-	-	-	77	33	44	56	24	32	Tara
-	-	-	16	4	12	11	2	9	Phutibaria
231	118	113	84	39	45	185	101	84	Chandabila
-----Un-inhabited-----									Dubrajpur
-----Un-inhabited-----									Debighat
-	-	-	-	-	-	2	1	1	Gaighata
211	101	110	-	-	-	96	48	48	Garthela
1,329	671	658	115	62	53	2,688	1,522	1,166	Ramgarh
-----Un-inhabited-----									Maujithan
57	33	24	240	118	122	873	514	359	Aulia
253	138	115	2	-	2	237	155	82	Gopinathpur
-	-	-	70	29	41	38	19	19	Bhepua
-	-	-	223	115	108	145	87	58	Kelyasol
3	1	2	8	4	4	4	2	2	Madanmohanpur
228	124	104	81	38	43	269	175	94	Ladhasol
149	74	75	33	21	12	556	302	254	Murar
-----Un-inhabited-----									Kendadangri
173	77	96	20	8	12	91	53	38	Indadanga
8	4	4	86	41	45	57	29	28	Chunpara
373	187	186	313	150	163	497	287	210	Gobindapur
11	6	5	82	42	40	51	28	23	Chandramohanpur
-----Un-inhabited-----									Mahulbani
25	12	13	14	9	5	17	10	7	Sanarkanali

VILLAGE PRIMARY
C D Block -

Location code number	Name of Village	Illiterates			Total workers			Main workers		
		Persons	Males	Females	Persons	Males	Females	Persons	Males	Females
1	2	20	21	22	23	24	25	26	27	28
336101	Panpurya	159	64	95	360	183	177	164	133	31
336102	Guriapara	208	79	129	257	140	117	11	5	6
336103	Kamaladanga	97	36	61	132	67	65	32	23	9
336104	Dhanghari	222	106	116	126	119	7	126	119	7
336105	Baragada	185	66	119	266	240	26	251	228	23
336106	Purnapani	19	9	10	52	48	4	42	38	4
336107	Jambani				-----Un-inhabited-----					
336108	Jangalkhas	42	14	28	46	20	26	1	1	-
336109	Lakat	40	14	26	60	34	26	40	27	13
336110	Dharampur	323	114	209	402	204	198	115	95	20
336111	Gopalnagar	58	21	37	52	44	8	43	42	1
336112	Garra	117	33	84	219	109	110	131	84	47
336113	Nambansher	88	32	56	116	52	64	34	17	17
336114	Upar Bansher				-----Un-inhabited-----					
336115	Teshabandh	120	42	78	171	87	84	13	6	7
336116	Sitarampur	23	8	15	29	14	15	11	11	-
336117	Hatighasa	71	23	48	67	42	25	54	41	13
336118	Bankisol	122	37	85	120	76	44	116	75	41
336119	Benachapra	125	41	84	155	75	80	54	48	6
336120	Arma	137	57	80	173	91	82	96	75	21
336121	Jangalkhas	325	120	205	428	210	218	152	141	11
336122	Banchandabila	29	14	15	28	16	12	1	1	-
336123	Lalgaria	15	5	10	28	13	15	20	13	7
336124	Banpukhuria	182	65	117	207	119	88	19	8	11
336125	Grampukhuria	132	42	90	185	87	98	30	27	3
336126	Meghibani	8	2	6	15	12	3	3	2	1
336127	Bankati	152	57	95	301	142	159	132	61	71
336128	Kunyapara	336	133	203	248	223	25	243	222	21
336129	Bagmari	79	33	46	153	81	72	57	32	25
336130	Uparsol				-----Un-inhabited-----					
336131	Shyamcharandanga	54	16	38	113	60	53	48	26	22
336132	Payrabila	26	11	15	62	34	28	24	14	10
336133	Tara	22	9	13	73	31	42	52	21	31
336134	Phutibaria	5	2	3	6	4	2	2	2	-
336135	Chandabila	149	66	83	147	94	53	30	28	2
336136	Dubrajpur				-----Un-inhabited-----					
336137	Debighat				-----Un-inhabited-----					
336138	Gaighata	4	1	3	3	-	3	-	-	-
336139	Garthela	123	57	66	126	62	64	-	-	-
336140	Ramgarh	1,046	369	677	1,635	1,064	571	636	532	104
336141	Maujithan				-----Un-inhabited-----					
336142	Aulia	391	146	245	631	367	264	43	41	2
336143	Gopinathpur	173	72	101	193	132	61	83	77	6
336144	Bhepua	32	10	22	24	16	8	15	12	3
336145	Kelyasol	78	28	50	90	58	32	39	33	6
336146	Madanmohanpur	7	3	4	8	4	4	-	-	-
336147	Ladhasol	270	102	168	273	167	106	5	4	1
336148	Murar	120	45	75	223	178	45	215	171	44
336149	Kendadangri				-----Un-inhabited-----					
336150	Indadanga	102	32	70	99	52	47	-	-	-
336151	Chunpara	38	16	22	47	26	21	7	3	4
336152	Gobindapur	313	118	195	365	201	164	26	18	8
336153	Chandramohanpur	55	27	28	61	32	29	3	1	2
336154	Mahulbani				-----Un-inhabited-----					
336155	Sanarkanali	22	11	11	22	13	9	-	-	-

PRIMARY CENSUS ABSTRACT

CENSUS ABSTRACT

Binpur - I

Industrial category of main workers													Name of Village 2
Cultivators			Household industry						Other workers				
			Agricultural labourers			workers							
Persons	Males	Females	Persons	Males	Females	Persons	Males	Females	Persons	Males	Females		
29	30	31	32	33	34	35	36	37	38	39	40		
26	25	1	138	108	30	-	-	-	-	-	-	Panpurya	
-	-	-	-	-	-	-	-	-	11	5	6	Guriapara	
-	-	-	31	22	9	1	1	-	-	-	-	Kamaladanga	
45	45	-	73	68	5	4	4	-	4	2	2	Dhanghari	
146	144	2	18	11	7	-	-	-	87	73	14	Baragada	
27	26	1	7	7	-	-	-	-	8	5	3	Purnapani	
-----Un-inhabited-----												Jambani	
-	-	-	-	-	-	-	-	-	1	1	-	Jangalkhas	
14	13	1	26	14	12	-	-	-	-	-	-	Lakat	
34	28	6	67	59	8	6	4	2	8	4	4	Dharampur	
35	34	1	1	1	-	-	-	-	7	7	-	Gopalnagar	
84	52	32	42	29	13	-	-	-	5	3	2	Garra	
30	15	15	-	-	-	-	-	-	4	2	2	Nambansher	
-----Un-inhabited-----												Upar Bansher	
12	6	6	-	-	-	-	-	-	1	-	1	Teshabandh	
2	2	-	9	9	-	-	-	-	-	-	-	Sitarampur	
23	23	-	29	18	11	1	-	1	1	-	1	Hatighasa	
57	56	1	57	17	40	-	-	-	2	2	-	Bankisol	
46	43	3	2	2	-	-	-	-	6	3	3	Benachapra	
61	50	11	23	18	5	1	1	-	11	6	5	Arma	
130	124	6	1	-	1	-	-	-	21	17	4	Jangalkhas	
-	-	-	-	-	-	-	-	-	1	1	-	Banchandabila	
7	6	1	6	5	1	-	-	-	7	2	5	Lalgaria	
1	1	-	2	2	-	-	-	-	16	5	11	Banpukhuria	
13	12	1	16	14	2	-	-	-	1	1	-	Grampukhuria	
-	-	-	-	-	-	-	-	-	3	2	1	Meghibani	
65	34	31	55	21	34	6	2	4	6	4	2	Bankati	
71	70	1	150	135	15	18	13	5	4	4	-	Kunyapara	
25	16	9	18	8	10	8	3	5	6	5	1	Bagmari	
-----Un-inhabited-----												Uparsol	
17	13	4	27	12	15	2	-	2	2	1	1	Shyamcharandanga	
20	13	7	2	1	1	2	-	2	-	-	-	Payrabila	
31	15	16	9	3	6	7	1	6	5	2	3	Tara	
1	1	-	-	-	-	-	-	-	1	1	-	Phutibaria	
19	18	1	4	3	1	-	-	-	7	7	-	Chandabila	
-----Un-inhabited-----												Dubrajpur	
-----Un-inhabited-----												Debighat	
-	-	-	-	-	-	-	-	-	-	-	-	Gaighata	
-	-	-	-	-	-	-	-	-	-	-	-	Garthela	
61	58	3	346	299	47	28	27	1	201	148	53	Ramgarh	
-----Un-inhabited-----												Maujithan	
13	13	-	-	-	-	-	-	-	30	28	2	Aulia	
52	51	1	7	5	2	2	2	-	22	19	3	Gopinathpur	
11	10	1	3	1	2	-	-	-	1	1	-	Bhepua	
28	27	1	-	-	-	-	-	-	11	6	5	Kelyasol	
-	-	-	-	-	-	-	-	-	-	-	-	Madanmohanpur	
-	-	-	-	-	-	2	2	-	3	2	1	Ladhasol	
91	88	3	96	59	37	3	3	-	25	21	4	Murar	
-----Un-inhabited-----												Kendadangri	
-	-	-	-	-	-	-	-	-	-	-	-	Indadanga	
4	2	2	-	-	-	-	-	-	3	1	2	Chunpara	
2	2	-	4	4	-	-	-	-	20	12	8	Gobindapur	
1	-	1	1	-	1	-	-	-	1	1	-	Chandramohanpur	
-----Un-inhabited-----												Mahulbani	
-	-	-	-	-	-	-	-	-	-	-	-	Sanarkanali	

VILLAGE PRIMARY
C D Block -

Location code number	Name of Village	Industrial category								
		Marginal workers			Cultivators			Agricultural labourers		
		Persons	Males	Females	Persons	Males	Females	Persons	Males	Females
1	2	41	42	43	44	45	46	47	48	49
336101	Panpurya	196	50	146	25	7	18	171	43	128
336102	Guriapara	246	135	111	37	33	4	185	98	87
336103	Kamaladanga	100	44	56	-	-	-	100	44	56
336104	Dhanghari	-	-	-	-	-	-	-	-	-
336105	Baragada	15	12	3	11	10	1	4	2	2
336106	Purnapani	10	10	-	8	8	-	2	2	-
336107	Jambani	-----Un-inhabited-----								
336108	Jangalkhas	45	19	26	14	6	8	31	13	18
336109	Lakat	20	7	13	6	3	3	11	4	7
336110	Dharampur	287	109	178	39	22	17	238	83	155
336111	Gopalnagar	9	2	7	1	1	-	7	1	6
336112	Garra	88	25	63	8	1	7	69	23	46
336113	Nambansher	82	35	47	47	20	27	35	15	20
336114	Upar Bansher	-----Un-inhabited-----								
336115	Teshabandh	158	81	77	81	40	41	76	40	36
336116	Sitarampur	18	3	15	-	-	-	18	3	15
336117	Hatighasa	13	1	12	-	-	-	-	-	-
336118	Bankisol	4	1	3	-	-	-	-	-	-
336119	Benachapra	101	27	74	-	-	-	24	20	4
336120	Arma	77	16	61	-	-	-	16	11	5
336121	Jangalkhas	276	69	207	1	-	1	261	64	197
336122	Banchandabila	27	15	12	1	-	1	26	15	11
336123	Lalgaria	8	-	8	2	-	2	5	-	5
336124	Banpukhuria	188	111	77	19	18	1	151	88	63
336125	Grampukhuria	155	60	95	21	7	14	127	53	74
336126	Meghibani	12	10	2	6	6	-	5	4	1
336127	Bankati	169	81	88	24	13	11	132	66	66
336128	Kunyapara	5	1	4	-	-	-	4	-	4
336129	Bagmari	96	49	47	12	5	7	68	39	29
336130	Uparsol	-----Un-inhabited-----								
336131	Shyamcharandanga	65	34	31	11	8	3	46	25	21
336132	Payrabila	38	20	18	8	7	1	25	11	14
336133	Tara	21	10	11	4	2	2	17	8	9
336134	Phutibaria	4	2	2	2	1	1	2	1	1
336135	Chandabila	117	66	51	7	5	2	109	60	49
336136	Dubrajpur	-----Un-inhabited-----								
336137	Debighat	-----Un-inhabited-----								
336138	Gaighata	3	-	3	-	-	-	3	-	3
336139	Garthela	126	62	64	2	1	1	124	61	63
336140	Ramgarh	999	532	467	34	14	20	783	369	414
336141	Maujithan	-----Un-inhabited-----								
336142	Aulia	588	326	262	7	6	1	567	313	254
336143	Gopinathpur	110	55	55	1	1	-	109	54	55
336144	Bhepua	9	4	5	1	1	-	7	2	5
336145	Kelyasol	51	25	26	2	2	-	48	22	26
336146	Madanmohanpur	8	4	4	-	-	-	8	4	4
336147	Ladhasol	268	163	105	21	19	2	244	142	102
336148	Murar	8	7	1	5	4	1	2	2	-
336149	Kendadangri	-----Un-inhabited-----								
336150	Indadanga	99	52	47	-	-	-	99	52	47
336151	Chunpara	40	23	17	13	8	5	27	15	12
336152	Gobindapur	339	183	156	15	12	3	318	166	152
336153	Chandramohanpur	58	31	27	2	1	1	56	30	26
336154	Mahulbani	-----Un-inhabited-----								
336155	Sanarkanali	22	13	9	-	-	-	22	13	9

PRIMARY CENSUS ABSTRACT

CENSUS ABSTRACT

Binpur - I

of marginal workers

Household industry workers			Other workers			Non-workers			Name of Village	Location code number
Persons	Males	Females	Persons	Males	Females	Persons	Males	Females		
50	51	52	53	54	55	56	57	58	2	1
-	-	-	-	-	-	255	129	126	Panpurya	336101
2	1	1	22	3	19	169	72	97	Guriapara	336102
-	-	-	-	-	-	100	48	52	Kamaladanga	336103
-	-	-	-	-	-	302	98	204	Dhanghari	336104
-	-	-	-	-	-	513	170	343	Baragada	336105
-	-	-	-	-	-	113	32	81	Purnapani	336106
-----Un-inhabited-----									Jambani	336107
-	-	-	-	-	-	22	9	13	Jangalkhas	336108
-	-	-	3	-	3	56	25	31	Lakat	336109
7	2	5	3	2	1	310	141	169	Dharampur	336110
-	-	-	1	-	1	90	23	67	Gopalnagar	336111
3	-	3	8	1	7	174	85	89	Garra	336112
-	-	-	-	-	-	75	41	34	Nambanshber	336113
-----Un-inhabited-----									Upar Banshber	336114
-	-	-	1	1	-	60	32	28	Teshabandh	336115
-	-	-	-	-	-	19	9	10	Sitarampur	336116
13	1	12	-	-	-	80	32	48	Hatighasa	336117
3	-	3	1	1	-	169	64	105	Bankisol	336118
-	-	-	77	7	70	127	57	70	Benachapra	336119
-	-	-	61	5	56	145	63	82	Arma	336120
3	1	2	11	4	7	256	135	121	Jangalkhas	336121
-	-	-	-	-	-	27	13	14	Banchandabila	336122
-	-	-	1	-	1	23	8	15	Lalgaria	336123
4	3	1	14	2	12	191	79	112	Banpukhuria	336124
5	-	5	2	-	2	133	61	72	Grampukhuria	336125
-	-	-	1	-	1	23	6	17	Meghibani	336126
10	-	10	3	2	1	45	29	16	Bankati	336127
1	1	-	-	-	-	475	137	338	Kunyapara	336128
15	4	11	1	1	-	24	14	10	Bagmari	336129
-----Un-inhabited-----									Uparsol	336130
7	-	7	1	1	-	14	4	10	Shyamcharandanga	336131
4	1	3	1	1	-	5	3	2	Payrabila	336132
-	-	-	-	-	-	5	2	3	Tara	336133
-	-	-	-	-	-	10	-	10	Phutibaria	336134
-	-	-	1	1	-	187	73	114	Chandabila	336135
-----Un-inhabited-----									Dubrajpur	336136
-----Un-inhabited-----									Debighat	336137
-	-	-	-	-	-	3	2	1	Gaighata	336138
-	-	-	-	-	-	93	43	50	Garthela	336139
21	11	10	161	138	23	2,099	827	1,272	Ramgarh	336140
-----Un-inhabited-----									Maujithan	336141
8	4	4	6	3	3	633	293	340	Aulia	336142
-	-	-	-	-	-	217	95	122	Gopinathpur	336143
-	-	-	1	1	-	46	13	33	Bhepua	336144
-	-	-	1	1	-	133	57	76	Kelyasol	336145
-	-	-	-	-	-	3	1	2	Madanmohanpur	336146
-	-	-	3	2	1	266	110	156	Ladhasol	336147
1	1	-	-	-	-	453	169	284	Murar	336148
-----Un-inhabited-----									Kendadangri	336149
-	-	-	-	-	-	94	33	61	Indadanga	336150
-	-	-	-	-	-	48	19	29	Chunpara	336151
2	2	-	4	3	1	445	204	241	Gobindapur	336152
-	-	-	-	-	-	45	23	22	Chandramohanpur	336153
-----Un-inhabited-----									Mahulbani	336154
-	-	-	-	-	-	17	8	9	Sanarkanali	336155

VILLAGE PRIMARY
C D Block -

Location code number	Name of Village	Area of Village in hectares	Number of households	Total population (including institutional and houseless population)			Population in the age-group 0-6			
				Persons	Males	Females	Persons	Males	Females	
1	2	3	4	5	6	7	8	9	10	
336156	Jangalkhas	41.37			-----Un-inhabited-----					
336157	Dasbandh	60.08	111	551	273	278	71	35	36	
336158	Baburampur	16.60			-----Un-inhabited-----					
336159	Baliguma	97.32	130	569	285	284	57	33	24	
336160	Rathukanali	15.65	16	65	28	37	5	3	2	
336161	Kenddanga	29.30	83	391	203	188	45	22	23	
336162	Agar	38.14			-----Un-inhabited-----					
336163	Benakharang	60.51	26	105	52	53	8	4	4	
336164	Durlabhpur	26.01	8	27	15	12	2	2	-	
336165	Chantukanda	32.87	33	138	66	72	20	10	10	
336166	Chaukisal	10.13			-----Un-inhabited-----					
336167	Baradhansol	79.73	134	636	317	319	86	42	44	
336168	Chhotadhansol	34.19			-----Un-inhabited-----					
336169	Uttardhansola	10.52			-----Un-inhabited-----					
336170	Jangalkhas	26.73			-----Un-inhabited-----					
336171	Chamakgeria	38.57			-----Un-inhabited-----					
336172	Khasjangal	404.53	38	174	91	83	31	16	15	
336173	Thakurpara	64.80	42	182	93	89	19	12	7	
336174	Chhagalpota	26.26	15	76	36	40	7	5	2	
336175	Burisal	58.48	74	347	161	186	58	28	30	
336176	Sarasbedia	59.60	97	523	255	268	49	26	23	
336177	Metyalsol	37.16	60	255	137	118	36	23	13	
336178	Bankati	15.36	63	302	156	146	33	17	16	
336179	Alamdanga	36.62	28	99	49	50	17	8	9	
336180	Shiyartola	25.24	35	140	73	67	11	4	7	
336181	Ramjibanpur	15.25			-----Un-inhabited-----					
336182	Chaukisal	3.55			-----Un-inhabited-----					
336183	Jangalkhas	133.58	22	96	46	50	15	8	7	
336184	Badhagara	44.85	29	145	67	78	18	9	9	
336185	Jangalkhas	12.75			-----Un-inhabited-----					
336186	Karkata	55.87	11	46	23	23	4	3	1	
336187	Sakhisol	99.04	63	266	131	135	26	13	13	
336188	Dubrajpur	31.59	16	88	46	42	10	5	5	
336189	Shaluka	93.63	91	518	261	257	65	30	35	
336190	Ratanpur	21.38	39	196	94	102	26	14	12	
336191	Mahulbani	19.34	10	33	17	16	-	-	-	
336192	Kusumasoli	60.79	50	284	136	148	30	15	15	
336193	Bandgora	98.20	56	257	127	130	30	20	10	
336194	Napitpara	80.34	229	1,123	556	567	149	82	67	
336195	Belbani	97.34	29	154	72	82	19	8	11	
336196	Chhotabadgaria	12.14	4	17	9	8	2	1	1	
336197	Mohanpur	38.21	33	158	85	73	16	10	6	
336198	Shushna	27.93	11	50	26	24	5	1	4	
336199	Jangalkhas	9.13			-----Un-inhabited-----					
336200	Burisal	25.50	24	135	70	65	17	8	9	
336201	Benageria	70.79	19	90	44	46	10	6	4	
336202	Jangalkhas	1,910.64	49	208	107	101	17	6	11	
336203	Ramgar	382.30			-----Un-inhabited-----					
336204	Hanrulia	75.68	32	128	63	65	18	7	11	
336205	Kantapahari	71.31	203	968	487	481	142	70	72	
336206	Bandhagara	36.03	36	146	82	64	12	9	3	
336207	Jaypur	13.18	17	70	34	36	8	3	5	
336208	Kumarbandh	61.75	85	357	170	187	37	21	16	
336209	Madhupur	41.89			-----Un-inhabited-----					
336210	Melkharia	35.13	40	163	81	82	14	5	9	

PRIMARY CENSUS ABSTRACT

CENSUS ABSTRACT

Binpur - I

Scheduled Castes population			Scheduled Tribes population			Literates			Name of Village
Persons	Males	Females	Persons	Males	Females	Persons	Males	Females	
11	12	13	14	15	16	17	18	19	2
			-----Un-inhabited-----						Jangalkhas
112	53	59	142	68	74	356	212	144	Dasbandh
			-----Un-inhabited-----						Baburampur
258	133	125	204	97	107	400	222	178	Baliguma
-	-	-	-	-	-	40	16	24	Rathukanali
-	-	-	30	18	12	259	155	104	Kenddanga
			-----Un-inhabited-----						Agar
-	-	-	105	52	53	55	35	20	Benakharang
-	-	-	27	15	12	19	12	7	Durllabhpur
-	-	-	138	66	72	67	43	24	Chantukanda
			-----Un-inhabited-----						Chaukisal
-	-	-	-	-	-	434	247	187	Baradhansol
			-----Un-inhabited-----						Chhotadhansol
			-----Un-inhabited-----						Uttardhansola
			-----Un-inhabited-----						Jangalkhas
			-----Un-inhabited-----						Chamakgeria
-	-	-	72	39	33	110	64	46	Khasjangal
-	-	-	150	76	74	110	60	50	Thakurpara
-	-	-	75	36	39	43	24	19	Chhagalpota
43	18	25	256	121	135	173	92	81	Burisal
-	-	-	95	47	48	405	214	191	Sarasbedia
-	-	-	251	135	116	132	83	49	Metyalsol
-	-	-	36	16	20	219	128	91	Bankati
-	-	-	99	49	50	67	39	28	Alamdanga
-	-	-	139	73	66	86	54	32	Shiyartola
			-----Un-inhabited-----						Ramjibanpur
			-----Un-inhabited-----						Chaukisal
-	-	-	95	45	50	53	27	26	Jangalkhas
-	-	-	145	67	78	95	54	41	Badhagara
			-----Un-inhabited-----						Jangalkhas
-	-	-	46	23	23	28	17	11	Karkata
-	-	-	266	131	135	169	103	66	Sakhisol
-	-	-	87	45	42	45	28	17	Dubrajpur
49	27	22	66	32	34	360	203	157	Shaluka
-	-	-	196	94	102	98	56	42	Ratanpur
-	-	-	33	17	16	23	15	8	Mahulbani
-	-	-	284	136	148	160	88	72	Kusumasoli
-	-	-	257	127	130	140	85	55	Bandgora
590	289	301	1	-	1	562	325	237	Napitpara
-	-	-	16	8	8	70	40	30	Belbani
-	-	-	-	-	-	8	5	3	Chhotabadgaria
-	-	-	157	84	73	87	60	27	Mohanpur
-	-	-	50	26	24	34	24	10	Shushna
			-----Un-inhabited-----						Jangalkhas
-	-	-	135	70	65	76	47	29	Burisal
-	-	-	89	43	46	37	25	12	Benageria
57	33	24	146	70	76	117	78	39	Jangalkhas
			-----Un-inhabited-----						Ramgar
-	-	-	99	47	52	72	44	28	Hanrulia
601	295	306	3	2	1	558	342	216	Kantapahari
44	25	19	101	56	45	109	64	45	Bandhagara
-	-	-	48	22	26	47	30	17	Jaypur
47	26	21	290	136	154	195	103	92	Kumarbandh
			-----Un-inhabited-----						Madhupur
-	-	-	97	46	51	105	65	40	Melkharlia

VILLAGE PRIMARY
C D Block -

Location code number	Name of Village	Illiterates			Total workers			Main workers		
		Persons	Males	Females	Persons	Males	Females	Persons	Males	Females
1	2	20	21	22	23	24	25	26	27	28
336156	Jangalkhas				-----Un-inhabited-----					
336157	Dasbandh	195	61	134	227	147	80	38	35	3
336158	Baburampur				-----Un-inhabited-----					
336159	Baliguma	169	63	106	325	181	144	250	158	92
336160	Rathukanali	25	12	13	34	17	17	-	-	-
336161	Kenddanga	132	48	84	194	102	92	14	8	6
336162	Agar				-----Un-inhabited-----					
336163	Benakharang	50	17	33	49	24	25	1	1	-
336164	Durlabhpur	8	3	5	19	10	9	1	-	1
336165	Chantukanda	71	23	48	70	33	37	-	-	-
336166	Chaukisal				-----Un-inhabited-----					
336167	Baradhansol	202	70	132	392	204	188	110	87	23
336168	Chhotadhansol				-----Un-inhabited-----					
336169	Uttardhansola				-----Un-inhabited-----					
336170	Jangalkhas				-----Un-inhabited-----					
336171	Chamakgeria				-----Un-inhabited-----					
336172	Khasjangal	64	27	37	93	46	47	40	19	21
336173	Thakurpara	72	33	39	137	68	69	9	9	-
336174	Chhagalpota	33	12	21	44	20	24	6	5	1
336175	Burisal	174	69	105	177	81	96	32	15	17
336176	Sarasbedia	118	41	77	167	145	22	156	142	14
336177	Metyalsol	123	54	69	170	89	81	155	89	66
336178	Bankati	83	28	55	113	83	30	110	81	29
336179	Alamdanga	32	10	22	58	27	31	58	27	31
336180	Shiyartola	54	19	35	109	59	50	6	6	-
336181	Ramjibanpur				-----Un-inhabited-----					
336182	Chaukisal				-----Un-inhabited-----					
336183	Jangalkhas	43	19	24	65	34	31	14	13	1
336184	Badhagara	50	13	37	99	47	52	5	5	-
336185	Jangalkhas				-----Un-inhabited-----					
336186	Karkata	18	6	12	37	17	20	-	-	-
336187	Sakhisol	97	28	69	68	54	14	10	9	1
336188	Dubrajpur	43	18	25	55	30	25	55	30	25
336189	Shaluka	158	58	100	178	156	22	171	152	19
336190	Ratanpur	98	38	60	52	45	7	5	4	1
336191	Mahulbani	10	2	8	12	11	1	-	-	-
336192	Kusumasoli	124	48	76	87	70	17	23	20	3
336193	Bandgora	117	42	75	92	64	28	35	33	2
336194	Napitpara	561	231	330	672	365	307	310	206	104
336195	Belbani	84	32	52	38	15	23	21	6	15
336196	Chhotabadgaria	9	4	5	10	7	3	5	3	2
336197	Mohanpur	71	25	46	93	48	45	1	1	-
336198	Shushna	16	2	14	25	11	14	2	1	1
336199	Jangalkhas				-----Un-inhabited-----					
336200	Burisal	59	23	36	66	37	29	5	1	4
336201	Benageria	53	19	34	49	23	26	-	-	-
336202	Jangalkhas	91	29	62	118	70	48	97	69	28
336203	Ramgar				-----Un-inhabited-----					
336204	Hanrulia	56	19	37	80	39	41	17	7	10
336205	Kantapahari	410	145	265	544	285	259	504	266	238
336206	Bandhagara	37	18	19	85	43	42	84	43	41
336207	Jaypur	23	4	19	41	19	22	38	18	20
336208	Kumarbandh	162	67	95	212	100	112	212	100	112
336209	Madhupur				-----Un-inhabited-----					
336210	Melkharia	58	16	42	91	47	44	91	47	44

PRIMARY CENSUS ABSTRACT

CENSUS ABSTRACT

Binpur - I

Industrial category of main workers													Name of Village
Cultivators			Agricultural labourers			Household industry workers			Other workers				
Persons	Males	Females	Persons	Males	Females	Persons	Males	Females	Persons	Males	Females		
29	30	31	32	33	34	35	36	37	38	39	40	2	
-----Un-inhabited-----												Jangalkhas	
28	28	-	2	2	-	-	-	-	8	5	3	Dasbandh	
-----Un-inhabited-----												Baburampur	
33	28	5	142	84	58	58	33	25	17	13	4	Baliguma	
-	-	-	-	-	-	-	-	-	-	-	-	Rathukanali	
2	2	-	-	-	-	-	-	-	12	6	6	Kenddanga	
-----Un-inhabited-----												Agar	
-	-	-	-	-	-	-	-	-	1	1	-	Benakharang	
-	-	-	-	-	-	-	-	-	1	-	1	Durlabhpur	
-	-	-	-	-	-	-	-	-	-	-	-	Chantukanda	
-----Un-inhabited-----												Chaukisal	
103	83	20	6	3	3	-	-	-	1	1	-	Baradhansol	
-----Un-inhabited-----												Chhotadhansol	
-----Un-inhabited-----												Uttardhansola	
-----Un-inhabited-----												Jangalkhas	
-----Un-inhabited-----												Chamakgeria	
28	13	15	8	3	5	1	1	-	3	2	1	Khasjangal	
-	-	-	6	6	-	-	-	-	3	3	-	Thakurpara	
5	5	-	1	-	1	-	-	-	-	-	-	Chhagalpota	
29	13	16	-	-	-	-	-	-	3	2	1	Burisal	
3	3	-	122	118	4	-	-	-	31	21	10	Sarasbedia	
2	1	1	153	88	65	-	-	-	-	-	-	Metyalsol	
49	36	13	30	18	12	21	21	-	10	6	4	Bankati	
-	-	-	57	27	30	-	-	-	1	-	1	Alamdanga	
-	-	-	5	5	-	-	-	-	1	1	-	Shiyartola	
-----Un-inhabited-----												Ramjibanpur	
-----Un-inhabited-----												Chaukisal	
-	-	-	14	13	1	-	-	-	-	-	-	Jangalkhas	
1	1	-	1	1	-	-	-	-	3	3	-	Badhagara	
-----Un-inhabited-----												Jangalkhas	
-	-	-	-	-	-	-	-	-	-	-	-	Karkata	
1	1	-	-	-	-	-	-	-	9	8	1	Sakhisol	
1	1	-	54	29	25	-	-	-	-	-	-	Dubrajpur	
18	18	-	143	126	17	2	2	-	8	6	2	Shaluka	
-	-	-	-	-	-	-	-	-	5	4	1	Ratanpur	
-	-	-	-	-	-	-	-	-	-	-	-	Mahulbani	
20	18	2	1	-	1	-	-	-	2	2	-	Kusumasoli	
34	32	2	-	-	-	-	-	-	1	1	-	Bandgora	
32	26	6	103	61	42	61	45	16	114	74	40	Napitpara	
4	2	2	6	3	3	-	-	-	11	1	10	Belbani	
2	1	1	2	2	-	-	-	-	1	-	1	Chhotabadgaria	
-	-	-	-	-	-	-	-	-	1	1	-	Mohanpur	
-	-	-	-	-	-	-	-	-	2	1	1	Shushna	
-----Un-inhabited-----												Jangalkhas	
-	-	-	1	-	1	-	-	-	4	1	3	Burisal	
-	-	-	-	-	-	-	-	-	-	-	-	Benageria	
29	27	2	64	38	26	-	-	-	4	4	-	Jangalkhas	
-----Un-inhabited-----												Ramgar	
15	6	9	-	-	-	-	-	-	2	1	1	Hanrulia	
14	13	1	459	223	236	-	-	-	31	30	1	Kantapahari	
21	21	-	52	19	33	-	-	-	11	3	8	Bandhagara	
9	9	-	21	8	13	-	-	-	8	1	7	Jaypur	
58	54	4	124	43	81	-	-	-	30	3	27	Kumarbandh	
-----Un-inhabited-----												Madhupur	
38	35	3	32	4	28	1	1	-	20	7	13	Melkharia	

VILLAGE PRIMARY
C D Block -

Location code		Industrial category									
		Marginal workers			Cultivators			Agricultural labourers			
		Persons	Males	Females	Persons	Males	Females	Persons	Males	Females	
1	2	41	42	43	44	45	46	47	48	49	
336156	Jangalkhas				-----Un-inhabited-----						
336157	Dasbandh	189	112	77	1	1	-	188	111	77	
336158	Baburampur				-----Un-inhabited-----						
336159	Baliguma	75	23	52	2	2	-	57	15	42	
336160	Rathukanali	34	17	17	11	6	5	23	11	12	
336161	Kenddanga	180	94	86	63	33	30	116	61	55	
336162	Agar				-----Un-inhabited-----						
336163	Benakharang	48	23	25	17	8	9	31	15	16	
336164	Durlabhpur	18	10	8	6	4	2	12	6	6	
336165	Chantukanda	70	33	37	37	19	18	33	14	19	
336166	Chaukisal				-----Un-inhabited-----						
336167	Baradhansol	282	117	165	130	78	52	127	30	97	
336168	Chhotadhansol				-----Un-inhabited-----						
336169	Uttardhansola				-----Un-inhabited-----						
336170	Jangalkhas				-----Un-inhabited-----						
336171	Chamakgeria				-----Un-inhabited-----						
336172	Khasjangal	53	27	26	1	-	1	52	27	25	
336173	Thakurpara	128	59	69	-	-	-	128	59	69	
336174	Chhagalpota	38	15	23	-	-	-	37	15	22	
336175	Burisal	145	66	79	3	-	3	142	66	76	
336176	Sarasbedia	11	3	8	-	-	-	10	3	7	
336177	Metyalsol	15	-	15	-	-	-	14	-	14	
336178	Bankati	3	2	1	2	1	1	-	-	-	
336179	Alamdanga	-	-	-	-	-	-	-	-	-	
336180	Shiyartola	103	53	50	1	1	-	102	52	50	
336181	Ramjibanpur				-----Un-inhabited-----						
336182	Chaukisal				-----Un-inhabited-----						
336183	Jangalkhas	51	21	30	1	-	1	50	21	29	
336184	Badhagara	94	42	52	1	-	1	93	42	51	
336185	Jangalkhas				-----Un-inhabited-----						
336186	Karkata	37	17	20	-	-	-	37	17	20	
336187	Sakhisol	58	45	13	20	16	4	37	28	9	
336188	Dubrajpur	-	-	-	-	-	-	-	-	-	
336189	Shaluka	7	4	3	-	-	-	3	3	-	
336190	Ratanpur	47	41	6	1	1	-	44	40	4	
336191	Mahulbani	12	11	1	1	1	-	10	10	-	
336192	Kusumasoli	64	50	14	1	1	-	61	48	13	
336193	Bandgora	57	31	26	12	11	1	45	20	25	
336194	Napitpara	362	159	203	12	6	6	237	104	133	
336195	Belbani	17	9	8	6	5	1	6	2	4	
336196	Chhotabadgaria	5	4	1	1	1	-	-	-	-	
336197	Mohanpur	92	47	45	-	-	-	51	45	6	
336198	Shushna	23	10	13	-	-	-	10	10	-	
336199	Jangalkhas				-----Un-inhabited-----						
336200	Burisal	61	36	25	2	1	1	34	33	1	
336201	Benageria	49	23	26	-	-	-	26	22	4	
336202	Jangalkhas	21	1	20	-	-	-	1	1	-	
336203	Ramgar				-----Un-inhabited-----						
336204	Hanrulia	63	32	31	39	20	19	24	12	12	
336205	Kantapahari	40	19	21	5	4	1	34	14	20	
336206	Bandhagara	1	-	1	-	-	-	1	-	1	
336207	Jaypur	3	1	2	-	-	-	2	1	1	
336208	Kumarbandh	-	-	-	-	-	-	-	-	-	
336209	Madhupur				-----Un-inhabited-----						
336210	Melkharia	-	-	-	-	-	-	-	-	-	

PRIMARY CENSUS ABSTRACT

CENSUS ABSTRACT

Binpur - I

of marginal workers

Household industry workers			Other workers			Non-workers			Name of Village	Location code number
Persons	Males	Females	Persons	Males	Females	Persons	Males	Females		
50	51	52	53	54	55	56	57	58	2	1
			-----Un-inhabited-----						Jangalkhas	336156
-	-	-	-	-	-	324	126	198	Dasbandh	336157
			-----Un-inhabited-----						Baburampur	336158
16	6	10	-	-	-	244	104	140	Baliguma	336159
-	-	-	-	-	-	31	11	20	Rathukanali	336160
-	-	-	1	-	1	197	101	96	Kenddanga	336161
			-----Un-inhabited-----						Agar	336162
-	-	-	-	-	-	56	28	28	Benakharang	336163
-	-	-	-	-	-	8	5	3	Durllabhpur	336164
-	-	-	-	-	-	68	33	35	Chantukanda	336165
			-----Un-inhabited-----						Chaukisal	336166
13	4	9	12	5	7	244	113	131	Baradhansol	336167
			-----Un-inhabited-----						Chhotadhansol	336168
			-----Un-inhabited-----						Uttardhansola	336169
			-----Un-inhabited-----						Jangalkhas	336170
			-----Un-inhabited-----						Chamakgeria	336171
-	-	-	-	-	-	81	45	36	Khasjangal	336172
-	-	-	-	-	-	45	25	20	Thakurpara	336173
-	-	-	1	-	1	32	16	16	Chhagalpota	336174
-	-	-	-	-	-	170	80	90	Burisal	336175
1	-	1	-	-	-	356	110	246	Sarasbedia	336176
1	-	1	-	-	-	85	48	37	Metyalsol	336177
-	-	-	1	1	-	189	73	116	Bankati	336178
-	-	-	-	-	-	41	22	19	Alamdanga	336179
-	-	-	-	-	-	31	14	17	Shiyartola	336180
			-----Un-inhabited-----						Ramjibanpur	336181
			-----Un-inhabited-----						Chaukisal	336182
-	-	-	-	-	-	31	12	19	Jangalkhas	336183
-	-	-	-	-	-	46	20	26	Badhagara	336184
			-----Un-inhabited-----						Jangalkhas	336185
-	-	-	-	-	-	9	6	3	Karkata	336186
-	-	-	1	1	-	198	77	121	Sakhisol	336187
-	-	-	-	-	-	33	16	17	Dubrajpur	336188
2	-	2	2	1	1	340	105	235	Shaluka	336189
1	-	1	1	-	1	144	49	95	Ratanpur	336190
-	-	-	1	-	1	21	6	15	Mahulbani	336191
-	-	-	2	1	1	197	66	131	Kusumasoli	336192
-	-	-	-	-	-	165	63	102	Bandgora	336193
36	7	29	77	42	35	451	191	260	Napitpara	336194
5	2	3	-	-	-	116	57	59	Belbani	336195
-	-	-	4	3	1	7	2	5	Chhotabadgaria	336196
40	1	39	1	1	-	65	37	28	Mohanpur	336197
12	-	12	1	-	1	25	15	10	Shushna	336198
			-----Un-inhabited-----						Jangalkhas	336199
23	1	22	2	1	1	69	33	36	Burisal	336200
23	1	22	-	-	-	41	21	20	Benageria	336201
19	-	19	1	-	1	90	37	53	Jangalkhas	336202
			-----Un-inhabited-----						Ramgar	336203
-	-	-	-	-	-	48	24	24	Hanrulia	336204
-	-	-	1	1	-	424	202	222	Kantapahari	336205
-	-	-	-	-	-	61	39	22	Bandhagara	336206
-	-	-	1	-	1	29	15	14	Jaypur	336207
-	-	-	-	-	-	145	70	75	Kumarbandh	336208
			-----Un-inhabited-----						Madhupur	336209
-	-	-	-	-	-	72	34	38	Melkharia	336210

**VILLAGE PRIMARY
C D Block -**

Location code number	Name of Village	Area of Village in hectares	Number of households	Total population (including institutional and houseless population)			Population in the age-group 0-6			
				Persons	Males	Females	Persons	Males	Females	
1	2	3	4	5	6	7	8	9	10	
336211	Chhotapalia	77.99	104	448	221	227	59	34	25	
336212	Barrapalia	74.28	70	340	162	178	54	23	31	
336213	Ganganarayanpur	16.67			-----Un-inhabited-----					
336214	Khayarasoli	46.00	72	303	148	155	35	13	22	
336215	Tantisol	93.23	129	656	337	319	111	60	51	
336216	Daintikri	236.66	328	1,420	687	733	188	94	94	
336217	Saersahi	22.24	104	536	282	254	43	23	20	
336218	Bali Dhuma	27.75			-----Un-inhabited-----					
336219	Kurchibanipal	192.82			-----Un-inhabited-----					
336220	Patranipal	38.77			-----Un-inhabited-----					
336221	Khosha	73.05	323	1,308	668	640	154	78	76	
336222	Bhagabati Chak	59.68			-----Un-inhabited-----					
336223	Darua	7.50			-----Un-inhabited-----					
336224	Shutpipal	33.06	227	914	481	433	105	63	42	
336225	Kiamachha	42.59	32	138	63	75	21	9	12	
336226	Bhaluksoth	9.02	20	77	42	35	9	4	5	
336227	Kurkutsol	80.72	219	986	489	497	110	56	54	
336228	Gopinathpur	88.93	108	485	259	226	50	22	28	
336229	Parita	127.03			-----Un-inhabited-----					
336230	Srirampur	27.51			-----Un-inhabited-----					
336231	Beldanga	7.47			-----Un-inhabited-----					
336232	Ghagra	60.25	25	109	53	56	12	3	9	
336233	Sugni	13.28			-----Un-inhabited-----					
336234	Barajamda	101.66	103	534	288	246	77	47	30	
336235	Chhotajamda	29.45	24	128	71	57	17	5	12	
336236	Ladna	19.23	94	445	231	214	55	28	27	
336237	Murabani	51.27	43	216	133	83	19	12	7	
336238	Ramnagar	50.14	51	205	105	100	27	16	11	
336239	Ashanbani	65.27	50	251	139	112	30	17	13	
336240	Jhatbani	76.73	55	267	134	133	31	19	12	
336241	Salpatra	113.09	114	519	270	249	53	29	24	
336242	Rasikpur	53.38	11	59	29	30	8	3	5	
336243	Banshbera	87.18	32	119	69	50	13	9	4	
336244	Barashyamnagar	48.25	40	166	83	83	7	2	5	
336245	Chhotashyamnagar	94.65	48	210	108	102	13	5	8	
336246	Agaya	79.38	48	223	109	114	21	8	13	
336247	Chandrapur	88.17	13	46	24	22	5	4	1	
336248	Bandarbani	36.23	38	170	67	103	21	9	12	
336249	Amlajora	85.86	31	137	62	75	14	6	8	
336250	Raghunathpur	54.60	57	226	109	117	32	17	15	
336251	Chitranga	68.29	331	1,524	770	754	216	116	100	
336252	Jhaparda	78.35	78	336	167	169	43	24	19	
336253	Saldanga	36.36	23	81	34	47	7	4	3	
336254	Gushkadanga	41.13	22	75	33	42	4	3	1	
336255	Gopalpur	43.78	116	497	236	261	56	26	30	
336256	Bharatpur	40.19	5	29	17	12	5	4	1	
336257	Gangadhari	41.65	55	226	114	112	26	15	11	
336258	Shyampur	19.84			-----Un-inhabited-----					
336259	Bhanga Bandh	80.90	113	456	229	227	62	32	30	
336260	Bila Tikri	214.50	559	2,564	1,306	1,258	328	161	167	
336261	Amlabani	30.60			-----Un-inhabited-----					
336262	Silapara	48.85	59	269	130	139	28	15	13	
336263	Dhamro	40.77	183	933	479	454	119	64	55	
336264	Kanaipal	80.20	168	834	418	416	113	52	61	
336265	Amkala	123.15	112	559	287	272	60	31	29	

PRIMARY CENSUS ABSTRACT

CENSUS ABSTRACT

Binpur - I

Scheduled Castes population			Scheduled Tribes population			Literates			Name of Village
Persons	Males	Females	Persons	Males	Females	Persons	Males	Females	
11	12	13	14	15	16	17	18	19	2
-	-	-	445	218	227	253	146	107	Chhotapalia
-	-	-	118	55	63	192	112	80	Barrapalia
			-----Un-inhabited-----						Ganganarayanpur
-	-	-	252	129	123	148	96	52	Khayarasoli
1	1	-	346	172	174	230	136	94	Tantisol
1,164	577	587	36	16	20	700	420	280	Daintikri
254	133	121	18	9	9	360	205	155	Saersahi
			-----Un-inhabited-----						Bali Dhuma
			-----Un-inhabited-----						Kurchibanipal
			-----Un-inhabited-----						Patranipal
649	326	323	-	-	-	803	483	320	Khosha
			-----Un-inhabited-----						Bhagabati Chak
			-----Un-inhabited-----						Darua
540	282	258	79	44	35	489	309	180	Shutpipal
-	-	-	137	63	74	58	34	24	Kiamachha
-	-	-	76	42	34	35	24	11	Bhaluksoth
-	-	-	264	133	131	662	365	297	Kurkutsol
43	23	20	-	-	-	373	218	155	Gopinathpur
			-----Un-inhabited-----						Parita
			-----Un-inhabited-----						Srirampur
			-----Un-inhabited-----						Beldanga
-	-	-	106	52	54	38	24	14	Ghagra
			-----Un-inhabited-----						Sugni
-	-	-	21	9	12	346	204	142	Barajamda
-	-	-	-	-	-	80	56	24	Chhotajamda
-	-	-	13	6	7	271	158	113	Ladna
-	-	-	7	4	3	163	109	54	Murabani
-	-	-	199	102	97	121	70	51	Ramnagar
-	-	-	1	-	1	151	95	56	Ashanbani
-	-	-	19	10	9	185	89	96	Jhatbiani
6	3	3	36	19	17	245	152	93	Salpatra
-	-	-	47	22	25	33	21	12	Rasikpur
13	7	6	12	6	6	44	29	15	Banshbera
-	-	-	11	4	7	77	47	30	Barashyamnagar
-	-	-	20	9	11	99	64	35	Chhotashyamnagar
-	-	-	223	109	114	156	84	72	Agaya
44	24	20	-	-	-	16	11	5	Chandrapur
-	-	-	170	67	103	90	46	44	Bandarbani
-	-	-	114	53	61	94	47	47	Amlajora
-	-	-	225	108	117	135	71	64	Raghunathpur
414	207	207	-	-	-	975	555	420	Chitranga
275	135	140	-	-	-	168	102	66	Jhaparda
-	-	-	81	34	47	44	20	24	Saldanga
-	-	-	75	33	42	30	14	16	Gushkadanga
-	-	-	399	191	208	228	133	95	Gopalpur
-	-	-	27	16	11	4	3	1	Bharatpur
-	-	-	162	83	79	145	86	59	Gangadhari
			-----Un-inhabited-----						Shyampur
-	-	-	456	229	227	236	151	85	Bhanga Bandh
1,547	779	768	128	62	66	1,440	839	601	Bila Tikri
			-----Un-inhabited-----						Amlabani
10	5	5	-	-	-	154	86	68	Silapara
244	126	118	12	6	6	535	301	234	Dhamro
298	145	153	450	232	218	462	269	193	Kanaipal
78	34	44	75	41	34	394	218	176	Amkala

VILLAGE PRIMARY
C D Block -

Location code number	Name of Village	Illiterates			Total workers			Main workers		
		Persons	Males	Females	Persons	Males	Females	Persons	Males	Females
1	2	20	21	22	23	24	25	26	27	28
336211	Chhotapalia	195	75	120	259	130	129	240	119	121
336212	Barrapalia	148	50	98	161	92	69	12	10	2
336213	Ganganarayanpur				-----Un-inhabited-----					
336214	Khayarasoli	155	52	103	170	83	87	7	6	1
336215	Tantisol	426	201	225	230	200	30	199	183	16
336216	Daintikri	720	267	453	767	404	363	343	188	155
336217	Saersahi	176	77	99	300	155	145	123	111	12
336218	Bali Dhuma				-----Un-inhabited-----					
336219	Kurchibanipal				-----Un-inhabited-----					
336220	Patranipal				-----Un-inhabited-----					
336221	Khosha	505	185	320	673	393	280	330	303	27
336222	Bhagabati Chak				-----Un-inhabited-----					
336223	Darua				-----Un-inhabited-----					
336224	Shutpipal	425	172	253	375	265	110	114	109	5
336225	Kiamachha	80	29	51	90	42	48	90	42	48
336226	Bhaluksoth	42	18	24	49	28	21	49	28	21
336227	Kurkutsol	324	124	200	350	274	76	55	52	3
336228	Gopinathpur	112	41	71	208	136	72	121	101	20
336229	Parita				-----Un-inhabited-----					
336230	Srirampur				-----Un-inhabited-----					
336231	Beldanga				-----Un-inhabited-----					
336232	Ghagra	71	29	42	52	29	23	51	28	23
336233	Sugni				-----Un-inhabited-----					
336234	Barajamda	188	84	104	188	100	88	152	78	74
336235	Chhotajamda	48	15	33	40	23	17	25	14	11
336236	Ladna	174	73	101	159	93	66	115	70	45
336237	Murabani	53	24	29	75	44	31	51	33	18
336238	Ramnagar	84	35	49	93	55	38	92	55	37
336239	Ashanbani	100	44	56	75	47	28	42	29	13
336240	Jhatbani	82	45	37	88	45	43	59	33	26
336241	Salpatra	274	118	156	181	88	93	79	37	42
336242	Rasikpur	26	8	18	10	4	6	10	4	6
336243	Banshbera	75	40	35	52	28	24	16	8	8
336244	Barashyamnagar	89	36	53	56	28	28	30	16	14
336245	Chhotashyamnagar	111	44	67	76	39	37	36	19	17
336246	Agaya	67	25	42	115	75	40	63	54	9
336247	Chandrapur	30	13	17	25	14	11	20	12	8
336248	Bandarbani	80	21	59	64	41	23	49	36	13
336249	Amlajora	43	15	28	23	11	12	19	10	9
336250	Raghunathpur	91	38	53	72	64	8	36	33	3
336251	Chitranga	549	215	334	546	445	101	400	370	30
336252	Jharpada	168	65	103	200	94	106	195	94	101
336253	Saldanga	37	14	23	44	20	24	22	17	5
336254	Gushkadanga	45	19	26	31	18	13	28	17	11
336255	Gopalpur	269	103	166	228	137	91	200	127	73
336256	Bharatpur	25	14	11	19	10	9	19	10	9
336257	Gangadhari	81	28	53	119	57	62	116	55	61
336258	Shyampur				-----Un-inhabited-----					
336259	Bhanga Bandh	220	78	142	272	134	138	112	94	18
336260	Bila Tikri	1,124	467	657	1,030	739	291	528	478	50
336261	Amlabani				-----Un-inhabited-----					
336262	Silapara	115	44	71	146	86	60	145	85	60
336263	Dhamro	398	178	220	363	269	94	311	259	52
336264	Kanaipal	372	149	223	483	253	230	15	11	4
336265	Amkala	165	69	96	189	166	23	169	152	17

PRIMARY CENSUS ABSTRACT

CENSUS ABSTRACT

Binpur - I

Industrial category of main workers													Name of Village 2
Cultivators			Household industry						Other workers				
Persons	Males	Females	Agricultural labourers			workers			Persons	Males	Females		
			Persons	Males	Females	Persons	Males	Females					
29	30	31	32	33	34	35	36	37	38	39	40		
129	65	64	104	49	55	2	2	-	5	3	2	Chhotapalia	
8	7	1	1	1	-	-	-	-	3	2	1	Barrapalia	
-----Un-inhabited-----												Ganganarayanpur	
3	3	-	-	-	-	-	-	-	4	3	1	Khayarasoli	
147	143	4	51	39	12	-	-	-	1	1	-	Tantisol	
40	38	2	290	144	146	-	-	-	13	6	7	Daintikri	
111	103	8	6	4	2	-	-	-	6	4	2	Saersahi	
-----Un-inhabited-----												Bali Dhuma	
-----Un-inhabited-----												Kurchibanipal	
-----Un-inhabited-----												Patranipal	
62	56	6	215	202	13	41	37	4	12	8	4	Khosha	
-----Un-inhabited-----												Bhagabati Chak	
-----Un-inhabited-----												Darua	
26	26	-	77	75	2	1	1	-	10	7	3	Shutpipal	
-	-	-	89	42	47	1	-	1	-	-	-	Kiamachha	
-	-	-	49	28	21	-	-	-	-	-	-	Bhaluksoth	
28	25	3	18	18	-	2	2	-	7	7	-	Kurkutsol	
61	59	2	35	29	6	2	1	1	23	12	11	Gopinathpur	
-----Un-inhabited-----												Parita	
-----Un-inhabited-----												Srirampur	
-----Un-inhabited-----												Beldanga	
3	2	1	46	25	21	1	-	1	1	1	-	Ghagra	
-----Un-inhabited-----												Sugni	
62	43	19	36	12	24	4	-	4	50	23	27	Barajamda	
10	7	3	6	3	3	5	3	2	4	1	3	Chhotajamda	
65	41	24	21	16	5	7	1	6	22	12	10	Ladna	
13	9	4	11	9	2	6	1	5	21	14	7	Murabani	
1	1	-	91	54	37	-	-	-	-	-	-	Ramnagar	
15	12	3	8	7	1	5	-	5	14	10	4	Ashanbani	
17	13	4	14	9	5	9	3	6	19	8	11	Jhatbani	
19	6	13	17	9	8	6	6	-	37	16	21	Salpatra	
2	2	-	3	2	1	3	-	3	2	-	2	Rasikpur	
2	2	-	5	2	3	-	-	-	9	4	5	Banshbera	
7	3	4	5	3	2	-	-	-	18	10	8	Barashyamnagar	
7	3	4	11	7	4	2	1	1	16	8	8	Chhotashyamnagar	
53	47	6	7	5	2	1	-	1	2	2	-	Agaya	
-	-	-	20	12	8	-	-	-	-	-	-	Chandrapur	
12	9	3	35	25	10	-	-	-	2	2	-	Bandarbani	
5	4	1	4	2	2	-	-	-	10	4	6	Amlajora	
4	4	-	31	28	3	-	-	-	1	1	-	Raghunathpur	
203	200	3	128	113	15	5	4	1	64	53	11	Chitranga	
7	7	-	182	84	98	-	-	-	6	3	3	Jhaparda	
7	6	1	13	11	2	-	-	-	2	-	2	Saldanga	
-	-	-	21	15	6	-	-	-	7	2	5	Gushkadanga	
1	-	1	195	125	70	-	-	-	4	2	2	Gopalpur	
-	-	-	19	10	9	-	-	-	-	-	-	Bharatpur	
1	-	1	115	55	60	-	-	-	-	-	-	Gangadhari	
-----Un-inhabited-----												Shyampur	
14	14	-	96	79	17	-	-	-	2	1	1	Bhanga Bandh	
114	106	8	328	294	34	2	2	-	84	76	8	Bila Tikri	
-----Un-inhabited-----												Amlabani	
33	32	1	109	52	57	-	-	-	3	1	2	Silapara	
171	170	1	130	84	46	2	2	-	8	3	5	Dhamro	
7	4	3	2	2	-	-	-	-	6	5	1	Kanaipal	
109	107	2	37	31	6	3	-	3	20	14	6	Amkala	

VILLAGE PRIMARY
C D Block -

		Industrial category								
Location code number	Name of Village	Marginal workers			Cultivators			Agricultural labourers		
		Persons	Males	Females	Persons	Males	Females	Persons	Males	Females
1	2	41	42	43	44	45	46	47	48	49
336211	Chhotapalia	19	11	8	5	4	1	13	7	6
336212	Barrapalia	149	82	67	2	1	1	142	78	64
336213	Ganganarayanpur				-----Un-inhabited-----					
336214	Khayarasoli	163	77	86	4	2	2	156	75	81
336215	Tantisol	31	17	14	19	15	4	10	2	8
336216	Daintikri	424	216	208	10	8	2	369	198	171
336217	Saersahi	177	44	133	49	22	27	126	21	105
336218	Bali Dhuma				-----Un-inhabited-----					
336219	Kurchibanipal				-----Un-inhabited-----					
336220	Patranipal				-----Un-inhabited-----					
336221	Khosha	343	90	253	24	18	6	263	60	203
336222	Bhagabati Chak				-----Un-inhabited-----					
336223	Darua				-----Un-inhabited-----					
336224	Shutpipal	261	156	105	14	11	3	243	142	101
336225	Kiamachha	-	-	-	-	-	-	-	-	-
336226	Bhaluksoth	-	-	-	-	-	-	-	-	-
336227	Kurkutsol	295	222	73	85	75	10	94	86	8
336228	Gopinathpur	87	35	52	15	8	7	12	8	4
336229	Parita				-----Un-inhabited-----					
336230	Srirampur				-----Un-inhabited-----					
336231	Beldanga				-----Un-inhabited-----					
336232	Ghagra	1	1	-	1	1	-	-	-	-
336233	Sugni				-----Un-inhabited-----					
336234	Barajamda	36	22	14	7	6	1	10	7	3
336235	Chhotajamda	15	9	6	1	1	-	5	3	2
336236	Ladna	44	23	21	20	11	9	12	6	6
336237	Murabani	24	11	13	5	3	2	11	4	7
336238	Ramnagar	1	-	1	-	-	-	-	-	-
336239	Ashanbani	33	18	15	9	7	2	17	8	9
336240	Jhatbani	29	12	17	7	6	1	10	2	8
336241	Salpatra	102	51	51	5	-	5	69	34	35
336242	Rasikpur	-	-	-	-	-	-	-	-	-
336243	Banshbera	36	20	16	5	3	2	26	13	13
336244	Barashyamnagar	26	12	14	1	1	-	19	10	9
336245	Chhotashyamnagar	40	20	20	6	3	3	19	8	11
336246	Agaya	52	21	31	1	-	1	50	21	29
336247	Chandrapur	5	2	3	1	1	-	4	1	3
336248	Bandarbani	15	5	10	1	-	1	12	5	7
336249	Amlajora	4	1	3	-	-	-	2	-	2
336250	Raghunathpur	36	31	5	3	2	1	31	28	3
336251	Chitranga	146	75	71	4	3	1	137	69	68
336252	Jhaparda	5	-	5	-	-	-	5	-	5
336253	Saldanga	22	3	19	6	1	5	16	2	14
336254	Gushkadanga	3	1	2	1	-	1	1	1	-
336255	Gopalpur	28	10	18	1	1	-	8	6	2
336256	Bharatpur	-	-	-	-	-	-	-	-	-
336257	Gangadhari	3	2	1	1	-	1	-	-	-
336258	Shyampur				-----Un-inhabited-----					
336259	Bhanga Bandh	160	40	120	20	6	14	140	34	106
336260	Bila Tikri	502	261	241	52	49	3	209	105	104
336261	Amlabani				-----Un-inhabited-----					
336262	Silapara	1	1	-	-	-	-	-	-	-
336263	Dhamro	52	10	42	2	2	-	49	8	41
336264	Kanaipal	468	242	226	4	2	2	455	237	218
336265	Amkala	20	14	6	9	7	2	3	1	2

PRIMARY CENSUS ABSTRACT

CENSUS ABSTRACT

Binpur - I

of marginal workers

Household industry workers			Other workers			Non-workers			Name of Village	Location code number
Persons	Males	Females	Persons	Males	Females	Persons	Males	Females		
50	51	52	53	54	55	56	57	58		
-	-	-	1	-	1	189	91	98	Chhotapalia	336211
1	-	1	4	3	1	179	70	109	Barrapalia	336212
			-----Un-inhabited-----						Ganganarayanpur	336213
-	-	-	3	-	3	133	65	68	Khayarasoli	336214
-	-	-	2	-	2	426	137	289	Tantisol	336215
34	5	29	11	5	6	653	283	370	Daintikri	336216
-	-	-	2	1	1	236	127	109	Saersahi	336217
			-----Un-inhabited-----						Bali Dhuma	336218
			-----Un-inhabited-----						Kurchibanipal	336219
			-----Un-inhabited-----						Patranipal	336220
50	9	41	6	3	3	635	275	360	Khosha	336221
			-----Un-inhabited-----						Bhagabati Chak	336222
			-----Un-inhabited-----						Darua	336223
-	-	-	4	3	1	539	216	323	Shutpipal	336224
-	-	-	-	-	-	48	21	27	Kiamachha	336225
-	-	-	-	-	-	28	14	14	Bhaluksoth	336226
13	10	3	103	51	52	636	215	421	Kurkutsol	336227
2	2	-	58	17	41	277	123	154	Gopinathpur	336228
			-----Un-inhabited-----						Parita	336229
			-----Un-inhabited-----						Srirampur	336230
			-----Un-inhabited-----						Beldanga	336231
-	-	-	-	-	-	57	24	33	Ghagra	336232
			-----Un-inhabited-----						Sugni	336233
8	2	6	11	7	4	346	188	158	Barajamda	336234
-	-	-	9	5	4	88	48	40	Chhotajamda	336235
-	-	-	12	6	6	286	138	148	Ladna	336236
6	2	4	2	2	-	141	89	52	Murabani	336237
-	-	-	1	-	1	112	50	62	Ramnagar	336238
1	-	1	6	3	3	176	92	84	Ashanbani	336239
3	-	3	9	4	5	179	89	90	Jhatbiani	336240
5	4	1	23	13	10	338	182	156	Salpatra	336241
-	-	-	-	-	-	49	25	24	Rasikpur	336242
1	1	-	4	3	1	67	41	26	Banshbera	336243
-	-	-	6	1	5	110	55	55	Barashyamnagar	336244
9	5	4	6	4	2	134	69	65	Chhotashyamnagar	336245
1	-	1	-	-	-	108	34	74	Agaya	336246
-	-	-	-	-	-	21	10	11	Chandrapur	336247
1	-	1	1	-	1	106	26	80	Bandarbani	336248
-	-	-	2	1	1	114	51	63	Amlajora	336249
1	-	1	1	1	-	154	45	109	Raghunathpur	336250
-	-	-	5	3	2	978	325	653	Chitranga	336251
-	-	-	-	-	-	136	73	63	Jhaparda	336252
-	-	-	-	-	-	37	14	23	Saldanga	336253
-	-	-	1	-	1	44	15	29	Gushkadanga	336254
14	-	14	5	3	2	269	99	170	Gopalpur	336255
-	-	-	-	-	-	10	7	3	Bharatpur	336256
-	-	-	2	2	-	107	57	50	Gangadhari	336257
			-----Un-inhabited-----						Shyampur	336258
-	-	-	-	-	-	184	95	89	Bhanga Bandh	336259
8	3	5	233	104	129	1,534	567	967	Bila Tikri	336260
			-----Un-inhabited-----						Amlabani	336261
-	-	-	1	1	-	123	44	79	Silapara	336262
-	-	-	1	-	1	570	210	360	Dhamro	336263
1	1	-	8	2	6	351	165	186	Kanaipal	336264
1	1	-	7	5	2	370	121	249	Amkala	336265

VILLAGE PRIMARY
C D Block -

Location code number	Name of Village	Area of Village in hectares	Number of households	Total population (including institutional and houseless population)			Population in the age-group 0-6		
				Persons	Males	Females	Persons	Males	Females
1	2	3	4	5	6	7	8	9	10
336266	Payarabila	200.17	9	42	23	19	5	2	3
336267	Loya Tikari	22.62		-----Un-inhabited-----					
336268	Netai	362.64	406	1,946	987	959	237	112	125
336269	Birkanar	20.12	34	200	105	95	23	12	11
336270	Jamsol	8.07	32	159	84	75	18	10	8
336271	Kukurmuri	18.40	20	104	56	48	13	9	4
336272	Hariharpur	30.78	55	241	125	116	26	17	9
336273	Krishna Kumari	6.08	22	94	41	53	19	8	11
336274	Jangal Khas	10.83		-----Un-inhabited-----					
336275	Amlia	50.99	48	222	104	118	22	6	16
336276	Kamrangi	16.51		-----Un-inhabited-----					
336277	Lalgarh Jangalkhas	998.21		-----Un-inhabited-----					
336278	Bhumij Dhansol	111.48	203	893	452	441	157	85	72
336279	Saontal Dhansol	103.43	68	297	147	150	39	21	18
336280	Jhitka	63.22	18	91	51	40	9	6	3
336281	Bhangadali	59.41	45	208	103	105	27	14	13
336282	Dolkunda	70.72	33	156	68	88	21	8	13
336283	Jangal Khas	1,403.73	60	239	121	118	39	21	18
336284	Kala Baria	35.51		-----Un-inhabited-----					
336285	Shimul Danga	15.75		-----Un-inhabited-----					
336286	Padiha	53.90	48	231	118	113	29	18	11
336287	Nutandi	25.58	17	71	39	32	4	4	-
336288	Lalgarh	158.86	979	4,433	2,259	2,174	455	228	227
336289	Sakhisol	25.60	9	40	15	25	10	3	7
336290	Swarup Narayanpur	38.59	90	386	201	185	43	25	18
336291	Galasia	19.46	8	36	18	18	2	1	1
336292	Hanrigara	15.29		-----Un-inhabited-----					
336293	Bilaspal	11.57		-----Un-inhabited-----					
336294	Amdanga	25.31		-----Un-inhabited-----					
336295	Sauda	10.74	4	17	8	9	5	2	3
336296	Bandhgora	24.11	128	600	308	292	76	35	41
336297	Baghakuli	44.07	136	649	329	320	80	42	38
336298	Chunpara	11.89	46	203	104	99	21	8	13
336299	Sankha Khulya	186.19	78	413	187	226	63	26	37
336300	Jamdahara	28.68		-----Un-inhabited-----					
336301	Chamtyara	45.68	169	806	420	386	83	33	50
336302	Lakshanpur	14.59	77	373	178	195	45	15	30
336303	Dain Mari	58.89	7	51	28	23	8	3	5
336304	Kank Para	150.00	108	541	273	268	66	33	33
336305	Talbamal	80.30	177	838	424	414	117	72	45
336306	Bamal	37.11	130	668	328	340	84	40	44
336307	Bamaldaha	38.04	7	28	15	13	2	1	1
336308	Pirra Bani	20.73		-----Un-inhabited-----					
336309	Damujana	26.57	58	291	158	133	25	13	12
336310	Narendrapur	156.65	74	396	200	196	56	33	23
336311	Dingla	33.01	56	329	182	147	42	20	22
336312	Mankyapal	170.82		-----Un-inhabited-----					
336313	Satis Chak	22.47		-----Un-inhabited-----					
336314	Kadam Khundi	245.35	93	538	276	262	101	49	52
336315	Bara Kala	78.86	81	454	233	221	57	24	33
336316	Goal Danga	10.19	118	649	349	300	77	50	27
336317	Bahara Bani	16.50	50	228	110	118	45	20	25
336318	Kalokal	33.13	11	47	25	22	11	8	3
336319	Jirapara	38.36	62	254	141	113	19	9	10
336320	Chhota Brindabanpur	15.60	19	96	45	51	12	6	6

PRIMARY CENSUS ABSTRACT

CENSUS ABSTRACT

Binpur - I

Scheduled Castes population			Scheduled Tribes population			Literates			Name of Village
Persons	Males	Females	Persons	Males	Females	Persons	Males	Females	
11	12	13	14	15	16	17	18	19	2
-	-	-	42	23	19	3	2	1	Payarabila
-----Un-inhabited-----									Loya Tikari
661	335	326	111	51	60	1,351	745	606	Netai
-	-	-	140	75	65	122	74	48	Birkanar
-	-	-	4	3	1	111	62	49	Jamsol
92	48	44	-	-	-	67	41	26	Kukurmuri
205	107	98	5	3	2	133	73	60	Hariharpur
-	-	-	94	41	53	51	30	21	Krishna Kumari
-----Un-inhabited-----									Jangal Khas
-	-	-	-	-	-	184	96	88	Amlia
-----Un-inhabited-----									Kamrangi
-----Un-inhabited-----									Lalgarh Jangalkhas
6	4	2	826	416	410	370	217	153	Bhumij Dhansol
21	12	9	266	129	137	166	101	65	Saontal Dhansol
24	12	12	63	36	27	52	31	21	Jhitka
-	-	-	208	103	105	93	58	35	Bhangadali
-	-	-	156	68	88	68	33	35	Dolkunda
49	24	25	135	68	67	113	64	49	Jangal Khas
-----Un-inhabited-----									Kala Baria
-----Un-inhabited-----									Shimul Danga
-	-	-	231	118	113	109	64	45	Padiha
-	-	-	71	39	32	34	24	10	Nutandi
1,698	852	846	203	115	88	3,209	1,799	1,410	Lalgarh
6	3	3	28	9	19	2	2	-	Sakhisol
157	82	75	-	-	-	222	129	93	Swarup Narayanpur
35	17	18	-	-	-	26	14	12	Galasia
-----Un-inhabited-----									Hanrigara
-----Un-inhabited-----									Bilaspatt
-----Un-inhabited-----									Amdanga
-	-	-	-	-	-	5	3	2	Sauda
102	56	46	59	32	27	353	212	141	Bandhgora
532	269	263	9	6	3	374	217	157	Baghakuli
203	104	99	-	-	-	115	75	40	Chunpara
366	167	199	27	14	13	84	47	37	Sankha Khulya
-----Un-inhabited-----									Jamdahara
12	6	6	-	-	-	656	378	278	Chamtyara
2	1	1	31	14	17	312	158	154	Lakshanpur
-	-	-	-	-	-	42	25	17	Dain Mari
218	103	115	31	14	17	309	174	135	Kank Para
225	119	106	135	66	69	487	258	229	Talbamal
18	9	9	235	110	125	252	151	101	Bamal
4	1	3	-	-	-	16	11	5	Bamaldaha
-----Un-inhabited-----									Pirra Bani
29	17	12	255	138	117	180	119	61	Damujana
80	45	35	295	144	151	232	135	97	Narendrapur
121	66	55	-	-	-	228	144	84	Dingla
-----Un-inhabited-----									Mankyapal
-----Un-inhabited-----									Satis Chak
-	-	-	209	104	105	313	184	129	Kadam Khundi
-	-	-	-	-	-	346	193	153	Bara Kala
385	210	175	2	-	2	437	260	177	Goal Danga
-	-	-	228	110	118	73	45	28	Bahara Bani
-	-	-	47	25	22	18	10	8	Kallokal
-	-	-	-	-	-	208	123	85	Jirapara
-	-	-	96	45	51	53	27	26	Chhota Brindabanpur

VILLAGE PRIMARY
C D Block -

Location code number	Name of Village	Illiterates			Total workers			Main workers		
		Persons	Males	Females	Persons	Males	Females	Persons	Males	Females
1	2	20	21	22	23	24	25	26	27	28
336266	Payarabila	39	21	18	18	16	2	-	-	-
336267	Loya Tikari	-----Un-inhabited-----								
336268	Netai	595	242	353	831	575	256	576	451	125
336269	Birkanar	78	31	47	53	49	4	49	45	4
336270	Jamsol	48	22	26	44	38	6	44	38	6
336271	Kukurmuri	37	15	22	27	27	-	27	27	-
336272	Hariharpur	108	52	56	113	61	52	5	4	1
336273	Krishna Kumari	43	11	32	52	24	28	1	1	-
336274	Jangal Khas	-----Un-inhabited-----								
336275	Amlia	38	8	30	62	54	8	55	51	4
336276	Kamrangi	-----Un-inhabited-----								
336277	Lalgarh Jangalkhas	-----Un-inhabited-----								
336278	Bhumij Dhansol	523	235	288	439	238	201	112	104	8
336279	Saontal Dhansol	131	46	85	217	105	112	30	27	3
336280	Jhitka	39	20	19	67	37	30	21	16	5
336281	Bhangadali	115	45	70	168	86	82	40	27	13
336282	Dolkunda	88	35	53	127	59	68	27	21	6
336283	Jangal Khas	126	57	69	119	65	54	5	4	1
336284	Kala Baria	-----Un-inhabited-----								
336285	Shimul Danga	-----Un-inhabited-----								
336286	Padiha	122	54	68	126	62	64	6	4	2
336287	Nutandi	37	15	22	44	25	19	-	-	-
336288	Lalgarh	1,224	460	764	1,477	1,195	282	712	586	126
336289	Sakhisol	38	13	25	9	6	3	2	1	1
336290	Swarup Narayanpur	164	72	92	187	110	77	35	32	3
336291	Galasia	10	4	6	21	12	9	-	-	-
336292	Hanrigara	-----Un-inhabited-----								
336293	Bilaspal	-----Un-inhabited-----								
336294	Amdanga	-----Un-inhabited-----								
336295	Sauda	12	5	7	4	4	-	4	4	-
336296	Bandhgora	247	96	151	146	141	5	118	114	4
336297	Baghakuli	275	112	163	350	171	179	198	142	56
336298	Chunpara	88	29	59	64	60	4	4	4	-
336299	Sankha Khulya	329	140	189	290	139	151	34	19	15
336300	Jamdahara	-----Un-inhabited-----								
336301	Chamtyara	150	42	108	317	253	64	235	210	25
336302	Lakshanpur	61	20	41	179	92	87	68	34	34
336303	Dain Mari	9	3	6	15	15	-	3	3	-
336304	Kank Para	232	99	133	228	154	74	58	54	4
336305	Talbamal	351	166	185	350	232	118	65	55	10
336306	Bamal	416	177	239	387	222	165	21	13	8
336307	Bamaldaha	12	4	8	17	11	6	8	7	1
336308	Pirra Bani	-----Un-inhabited-----								
336309	Damujana	111	39	72	164	84	80	80	54	26
336310	Narendrapur	164	65	99	211	103	108	132	82	50
336311	Dingla	101	38	63	163	82	81	147	78	69
336312	Mankyapal	-----Un-inhabited-----								
336313	Satis Chak	-----Un-inhabited-----								
336314	Kadam Khundi	225	92	133	349	181	168	100	87	13
336315	Bara Kala	108	40	68	233	149	84	169	126	43
336316	Goal Danga	212	89	123	392	209	183	387	208	179
336317	Bahara Bani	155	65	90	149	71	78	79	54	25
336318	Kallokal	29	15	14	27	15	12	12	11	1
336319	Jirapara	46	18	28	81	67	14	18	16	2
336320	Chhota Brindabanpur	43	18	25	66	33	33	26	22	4

PRIMARY CENSUS ABSTRACT

CENSUS ABSTRACT

Binpur - I

Industrial category of main workers													Name of Village 2
Cultivators			Household industry						Other workers				
			Agricultural labourers			workers							
Persons	Males	Females	Persons	Males	Females	Persons	Males	Females	Persons	Males	Females		
29	30	31	32	33	34	35	36	37	38	39	40		
-	-	-	-	-	-	-	-	-	-	-	-	Payarabila	
-----Un-inhabited-----												Loya Tikari	
463	374	89	83	55	28	3	1	2	27	21	6	Netai	
10	10	-	22	22	-	1	1	-	16	12	5	Birkanar	
18	18	-	19	18	1	-	-	-	7	2	5	Jamsol	
5	5	-	19	19	-	-	-	-	3	3	-	Kukurmuri	
2	2	-	1	-	1	-	-	-	2	2	-	Hariharpur	
-	-	-	-	-	-	-	-	-	1	1	-	Krishna Kumari	
-----Un-inhabited-----												Jangal Khas	
31	30	1	-	-	-	1	1	-	23	20	3	Amlia	
-----Un-inhabited-----												Kamrangi	
-----Un-inhabited-----												Lalgarh Jangalkhas	
2	2	-	5	5	-	-	-	-	105	97	8	Bhumij Dhansol	
26	26	-	1	-	1	-	-	-	3	1	2	Saontal Dhansol	
1	1	-	5	3	2	3	1	2	12	11	1	Jhitka	
2	2	-	20	11	9	7	5	2	11	9	2	Bhangadali	
-	-	-	19	17	2	1	-	1	7	4	3	Dolkunda	
-	-	-	3	2	1	-	-	-	2	2	-	Jangal Khas	
-----Un-inhabited-----												Kala Baria	
-----Un-inhabited-----												Shimul Danga	
1	-	1	3	2	1	-	-	-	2	2	-	Padiha	
-	-	-	-	-	-	-	-	-	-	-	-	Nutandi	
78	70	8	39	37	2	12	10	2	583	469	114	Lalgarh	
-	-	-	-	-	-	-	-	-	2	1	1	Sakhisol	
26	25	1	5	4	1	1	1	-	3	2	1	Swarup Narayanpur	
-	-	-	-	-	-	-	-	-	-	-	-	Galasia	
-----Un-inhabited-----												Hanrigara	
-----Un-inhabited-----												Bilaspatt	
-----Un-inhabited-----												Amdanga	
4	4	-	-	-	-	-	-	-	-	-	-	Sauda	
20	19	1	61	59	2	-	-	-	37	36	1	Bandhgora	
21	19	2	120	73	47	18	17	1	39	33	6	Baghakuli	
-	-	-	-	-	-	-	-	-	4	4	-	Chunpara	
1	1	-	6	3	3	1	1	-	26	14	12	Sankha Khulya	
-----Un-inhabited-----												Jamdahara	
104	99	5	14	10	4	37	36	1	80	65	15	Chamtyara	
9	5	4	5	2	3	27	20	7	27	7	20	Lakshanpur	
2	2	-	-	-	-	-	-	-	1	1	-	Dain Mari	
26	25	1	9	9	-	-	-	-	23	20	3	Kank Para	
49	47	2	-	-	-	-	-	-	16	8	8	Talbamal	
7	5	2	8	4	4	1	-	1	5	4	1	Bamal	
3	3	-	5	4	1	-	-	-	-	-	-	Bamal daha	
-----Un-inhabited-----												Pirra Bani	
36	28	8	44	26	18	-	-	-	-	-	-	Damujana	
82	72	10	42	6	36	-	-	-	8	4	4	Narendrapur	
57	55	2	89	22	67	-	-	-	1	1	-	Dingla	
-----Un-inhabited-----												Mankyapal	
-----Un-inhabited-----												Satis Chak	
51	47	4	45	40	5	-	-	-	4	-	4	Kadam Khundi	
41	40	1	66	63	3	10	2	8	52	21	31	Bara Kala	
234	132	102	146	70	76	-	-	-	7	6	1	Goal Danga	
1	1	-	78	53	25	-	-	-	-	-	-	Bahara Bani	
9	9	-	3	2	1	-	-	-	-	-	-	Kallokal	
13	13	-	-	-	-	2	2	-	3	1	2	Jirapara	
20	19	1	6	3	3	-	-	-	-	-	-	Chhota Brindabanpur	

VILLAGE PRIMARY
C D Block -

Location code number	Name of Village	Industrial category								
		Marginal workers			Cultivators			Agricultural labourers		
		Persons	Males	Females	Persons	Males	Females	Persons	Males	Females
1	2	41	42	43	44	45	46	47	48	49
336266	Payarabila	18	16	2	-	-	-	16	15	1
336267	Loya Tikari	-----Un-inhabited-----								
336268	Netai	255	124	131	144	69	75	54	33	21
336269	Birkanar	4	4	-	-	-	-	3	3	-
336270	Jamsol	-	-	-	-	-	-	-	-	-
336271	Kukurmuri	-	-	-	-	-	-	-	-	-
336272	Hariharpur	108	57	51	-	-	-	106	55	51
336273	Krishna Kumari	51	23	28	1	1	-	50	22	28
336274	Jangal Khas	-----Un-inhabited-----								
336275	Amlia	7	3	4	-	-	-	3	-	3
336276	Kamrangi	-----Un-inhabited-----								
336277	Lalgarh Jangalkhas	-----Un-inhabited-----								
336278	Bhumij Dhansol	327	134	193	34	22	12	292	112	180
336279	Saontal Dhansol	187	78	109	11	7	4	160	63	97
336280	Jhitka	46	21	25	6	5	1	6	2	4
336281	Bhangadali	128	59	69	5	4	1	58	25	33
336282	Dolkunda	100	38	62	2	2	-	82	30	52
336283	Jangal Khas	114	61	53	-	-	-	114	61	53
336284	Kala Baria	-----Un-inhabited-----								
336285	Shimul Danga	-----Un-inhabited-----								
336286	Padiha	120	58	62	3	1	2	115	56	59
336287	Nutandi	44	25	19	-	-	-	44	25	19
336288	Lalgarh	765	609	156	33	29	4	373	298	75
336289	Sakhisol	7	5	2	-	-	-	7	5	2
336290	Swarup Narayanpur	152	78	74	9	6	3	137	70	67
336291	Galasia	21	12	9	-	-	-	19	11	8
336292	Hanrigara	-----Un-inhabited-----								
336293	Bilaspal	-----Un-inhabited-----								
336294	Amdanga	-----Un-inhabited-----								
336295	Sauda	-	-	-	-	-	-	-	-	-
336296	Bandhgora	28	27	1	4	4	-	24	23	1
336297	Baghakuli	152	29	123	6	5	1	26	11	15
336298	Chunpara	60	56	4	-	-	-	47	44	3
336299	Sankha Khulya	256	120	136	-	-	-	242	115	127
336300	Jamdahara	-----Un-inhabited-----								
336301	Chamtyara	82	43	39	51	33	18	10	3	7
336302	Lakshanpur	111	58	53	51	31	20	50	21	29
336303	Dain Mari	12	12	-	9	9	-	-	-	-
336304	Kank Para	170	100	70	16	15	1	135	68	67
336305	Talbamal	285	177	108	54	52	2	227	121	106
336306	Bamal	366	209	157	46	35	11	294	158	136
336307	Bamaldaha	9	4	5	2	-	2	4	1	3
336308	Pirra Bani	-----Un-inhabited-----								
336309	Damujana	84	30	54	6	2	4	76	27	49
336310	Narendrapur	79	21	58	17	7	10	58	14	44
336311	Dingla	16	4	12	8	2	6	7	1	6
336312	Mankyapal	-----Un-inhabited-----								
336313	Satis Chak	-----Un-inhabited-----								
336314	Kadam Khundi	249	94	155	13	7	6	228	85	143
336315	Bara Kala	64	23	41	4	2	2	1	1	-
336316	Goal Danga	5	1	4	1	-	1	1	-	1
336317	Bahara Bani	70	17	53	1	-	1	69	17	52
336318	Kallokai	15	4	11	11	3	8	4	1	3
336319	Jirapara	63	51	12	7	6	1	43	39	4
336320	Chhota Brindabanpur	40	11	29	34	9	25	6	2	4

PRIMARY CENSUS ABSTRACT

CENSUS ABSTRACT

Binpur - I

of marginal workers										Location code number	
Household industry workers			Other workers			Non-workers			Name of Village 2		
Persons	Males	Females	Persons	Males	Females	Persons	Males	Females		1	
50	51	52	53	54	55	56	57	58			
-	-	-	2	1	1	24	7	17	Payarabila	336266	
-----Un-inhabited-----										Loya Tikari	336267
3	1	2	54	21	33	1,115	412	703	Netai	336268	
-	-	-	1	1	-	147	56	91	Birkonar	336269	
-	-	-	-	-	-	115	46	69	Jamsol	336270	
-	-	-	-	-	-	77	29	48	Kukurmuri	336271	
-	-	-	2	2	-	128	64	64	Hariharpur	336272	
-	-	-	-	-	-	42	17	25	Krishna Kumari	336273	
-----Un-inhabited-----										Jangal Khas	336274
-	-	-	4	3	1	160	50	110	Amlia	336275	
-----Un-inhabited-----										Kamrangi	336276
-----Un-inhabited-----										Lalgarh Jangalkhas	336277
-	-	-	1	-	1	454	214	240	Bhumij Dhansol	336278	
4	-	4	12	8	4	80	42	38	Saontal Dhansol	336279	
20	3	17	14	11	3	24	14	10	Jhitka	336280	
37	13	24	28	17	11	40	17	23	Bhangadali	336281	
5	2	3	11	4	7	29	9	20	Dolkunda	336282	
-	-	-	-	-	-	120	56	64	Jangal Khas	336283	
-----Un-inhabited-----										Kala Baria	336284
-----Un-inhabited-----										Shimul Danga	336285
1	1	-	1	-	1	105	56	49	Padiha	336286	
-	-	-	-	-	-	27	14	13	Nutandi	336287	
24	11	13	335	271	64	2,956	1,064	1,892	Lalgarh	336288	
-	-	-	-	-	-	31	9	22	Sakhisol	336289	
4	2	2	2	-	2	199	91	108	Swarup Narayanpur	336290	
-	-	-	2	1	1	15	6	9	Galasia	336291	
-----Un-inhabited-----										Hanrigara	336292
-----Un-inhabited-----										Bilaspatt	336293
-----Un-inhabited-----										Amdanga	336294
-	-	-	-	-	-	13	4	9	Sauda	336295	
-	-	-	-	-	-	454	167	287	Bandhgora	336296	
1	1	-	119	12	107	299	158	141	Baghakuli	336297	
-	-	-	13	12	1	139	44	95	Chunpara	336298	
4	-	4	10	5	5	123	48	75	Sankha Khulya	336299	
-----Un-inhabited-----										Jamdahara	336300
15	2	13	6	5	1	489	167	322	Chamtyara	336301	
5	4	1	5	2	3	194	86	108	Lakshanpur	336302	
-	-	-	3	3	-	36	13	23	Dain Mari	336303	
3	2	1	16	15	1	313	119	194	Kank Para	336304	
2	2	-	2	2	-	488	192	296	Talbamal	336305	
9	5	4	17	11	6	281	106	175	Bamal	336306	
-	-	-	3	3	-	11	4	7	Bamaldaha	336307	
-----Un-inhabited-----										Pirra Bani	336308
-	-	-	2	1	1	127	74	53	Damujana	336309	
-	-	-	4	-	4	185	97	88	Narendrapur	336310	
-	-	-	1	1	-	166	100	66	Dingla	336311	
-----Un-inhabited-----										Mankyapal	336312
-----Un-inhabited-----										Satis Chak	336313
-	-	-	8	2	6	189	95	94	Kadam Khundi	336314	
5	1	4	54	19	35	221	84	137	Bara Kala	336315	
-	-	-	3	1	2	257	140	117	Goal Danga	336316	
-	-	-	-	-	-	79	39	40	Bahara Bani	336317	
-	-	-	-	-	-	20	10	10	Kallokal	336318	
-	-	-	13	6	7	173	74	99	Jirapara	336319	
-	-	-	-	-	-	30	12	18	Chhota Brindabanpur	336320	

**VILLAGE PRIMARY
C D Block -**

Location code number	Name of Village	Area of Village in hectares	Number of households	Total population (including institutional and houseless population)			Population in the age-group 0-6		
				Persons	Males	Females	Persons	Males	Females
1	2	3	4	5	6	7	8	9	10
336321	Bara Brindabanpur	29.91	26	126	63	63	12	6	6
336322	Kumar Kata	25.16	11	44	22	22	2	1	1
336323	Kargonala	46.18	92	447	220	227	57	21	36
336324	Mohanpur	24.63	32	161	81	80	23	11	12
336325	Harin Ganj	17.73	4	27	11	16	2	-	2
336326	Domuhani	81.92	106	471	236	235	45	22	23
336327	Salbani	57.72	65	319	161	158	33	14	19
336328	Kadamdiha	28.73	23	111	50	61	14	8	6
336329	Bhaudi	94.01	56	280	142	138	25	13	12
336330	Krishnanagar	21.76	16	65	33	32	3	1	2
336331	Radhanagar	30.44	5	29	12	17	4	-	4
336332	Mahulbani	42.92	9	63	35	28	10	7	3
336333	Banisol	58.06	39	190	104	86	23	14	9
336334	Dhengbahara	78.91	13	66	28	38	8	1	7
336335	Hadhadi	46.24	62	339	172	167	55	28	27
336336	Keudi	24.50	8	36	16	20	2	-	2
336337	Mangalapur	27.68	14	72	36	36	11	5	6
336338	Bhola Gara	45.97	64	315	161	154	33	17	16
336339	Jankipur	21.99	15	66	32	34	4	2	2
336340	Bankati	28.30	9	34	18	16	3	1	2
336341	Bagghara	16.77	41	189	95	94	28	17	11
336342	Baman Kata	74.39	6	29	15	14	2	1	1
336343	Chanda Bila	72.84	106	473	231	242	54	29	25
336344	Kodo Danga	12.28	3	10	7	3	-	-	-
336345	Thakurpara	84.07	23	122	62	60	13	10	3
336346	Beldanga	12.42	8	34	16	18	9	4	5
336347	Durlabhpur	29.70	15	53	30	23	6	4	2
336348	Dubrajpur	35.98	54	262	136	126	44	22	22
336349	Kamar Bandi	21.47	12	47	22	25	7	3	4
336350	Rautara	73.90	72	320	164	156	43	28	15
336351	Purnapani	66.78	49	172	79	93	22	10	12
336352	Tarkilata	46.69	53	211	108	103	20	6	14
336353	Pirrakuli	13.36							
336354	Kushumasoli	11.94							
336355	Rangamatia	36.19	29	120	60	60	24	14	10
336356	Karamsol	10.49	26	100	54	46	16	9	7
336357	Jangalkhas	653.16	126	501	263	238	84	45	39
336358	Ajna Shuli	214.80	57	349	181	168	62	26	36
336359	Bandhgora	164.00	113	584	280	304	81	29	52
336360	Madhyamkumari	141.04	24	151	73	78	30	17	13
336361	Kankradara	191.82	82	400	197	203	67	30	37
336362	Agaisol	70.41	56	279	148	131	45	23	22
336363	Chapitola	61.18	52	259	137	122	47	24	23
336364	Dumurkata	57.24	63	306	151	155	45	23	22
336365	Birdanga	26.81	53	249	137	112	18	13	5
336366	Harina	56.54	84	475	251	224	59	32	27
336367	Dharmmapur	87.66	73	355	173	182	31	13	18
336368	Jhatiara	44.82	37	169	80	89	19	13	6
336369	Jirakuli	29.13	38	212	106	106	28	14	14
336370	Lalitapal	58.90	9	50	24	26	7	3	4
336371	Gopalpur	40.11	55	240	133	107	39	22	17
336372	Gamaria	40.39	110	568	296	272	83	42	41
336373	Kushmora	47.89	39	247	126	121	27	14	13
336374	Ghoragana	29.44							
336375	Simladanga	32.44	141	595	308	287	83	46	37

PRIMARY CENSUS ABSTRACT

CENSUS ABSTRACT

Binpur - I

Scheduled Castes population			Scheduled Tribes population			Literates			Name of Village
Persons	Males	Females	Persons	Males	Females	Persons	Males	Females	
11	12	13	14	15	16	17	18	19	2
-	-	-	125	62	63	87	50	37	Bara Brindabanpur
1	-	1	43	22	21	34	20	14	Kumar Kata
-	-	-	206	97	109	323	185	138	Kargonala
-	-	-	150	76	74	106	66	40	Mohanpur
-	-	-	27	11	16	17	9	8	Harin Ganj
58	27	31	-	-	-	341	190	151	Domuhani
54	29	25	7	1	6	230	125	105	Salbani
18	8	10	18	7	11	82	41	41	Kadamdiha
-	-	-	56	31	25	208	111	97	Bhaudi
-	-	-	-	-	-	58	32	26	Krishnanagar
-	-	-	26	11	15	22	12	10	Radhanagar
-	-	-	61	34	27	34	22	12	Mahulbani
-	-	-	55	33	22	122	81	41	Banisol
-	-	-	66	28	38	39	24	15	Dhengbahara
10	5	5	111	56	55	213	130	83	Hadhadi
-	-	-	-	-	-	26	13	13	Keudi
-	-	-	49	25	24	42	24	18	Mangalapur
-	-	-	166	82	84	203	117	86	Bhola Gara
-	-	-	66	32	34	32	19	13	Jankipur
-	-	-	23	13	10	29	17	12	Bankati
-	-	-	-	-	-	144	72	72	Bagghara
-	-	-	29	15	14	21	12	9	Baman Kata
47	18	29	203	105	98	292	156	136	Chanda Bila
-	-	-	10	7	3	10	7	3	Kodo Danga
103	52	51	8	4	4	84	46	38	Thakurpara
-	-	-	34	16	18	16	8	8	Beldanga
-	-	-	35	20	15	38	24	14	Durllabhpur
20	9	11	-	-	-	179	102	77	Dubrajpur
-	-	-	45	22	23	29	15	14	Kamar Bandi
-	-	-	211	106	105	190	107	83	Rautara
124	59	65	9	5	4	98	55	43	Purnapani
-	-	-	125	66	59	126	76	50	Tarkilata
-----Un-inhabited-----									Pirrakuli
-----Un-inhabited-----									Kushumasoli
-	-	-	45	23	22	55	27	28	Rangamatia
-	-	-	49	27	22	37	19	18	Karamsol
-	-	-	367	187	180	123	80	43	Jangalkhas
-	-	-	-	-	-	237	137	100	Ajna Shuli
91	41	50	39	23	16	431	237	194	Bandhgora
-	-	-	6	2	4	97	49	48	Madhyamkumari
-	-	-	193	97	96	261	160	101	Kankradara
-	-	-	4	2	2	176	104	72	Agaisol
68	33	35	10	4	6	115	65	50	Chapitola
39	22	17	257	124	133	147	88	59	Dumurkata
35	19	16	-	-	-	185	107	78	Birdanga
59	27	32	-	-	-	334	191	143	Harina
33	19	14	-	-	-	283	136	147	Dharmmapur
29	14	15	128	61	67	98	54	44	Jhatiara
6	2	4	92	45	47	140	83	57	Jirakuli
50	24	26	-	-	-	19	13	6	Lalitapal
13	7	6	168	93	75	90	59	31	Gopalpur
114	60	54	1	-	1	195	124	71	Gamaria
-	-	-	-	-	-	178	101	77	Kushmora
-----Un-inhabited-----									Ghoragana
175	85	90	-	-	-	396	220	176	Simladanga

VILLAGE PRIMARY
C D Block -

Location code number	Name of Village	Illiterates			Total workers			Main workers		
		Persons	Males	Females	Persons	Males	Females	Persons	Males	Females
1	2	20	21	22	23	24	25	26	27	28
336321	Bara Brindabanpur	39	13	26	81	42	39	34	30	4
336322	Kumar Kata	10	2	8	17	12	5	14	12	2
336323	Kargonala	124	35	89	151	118	33	139	114	25
336324	Mohanpur	55	15	40	58	52	6	55	51	4
336325	Harin Ganj	10	2	8	10	7	3	6	6	-
336326	Domuhani	130	46	84	206	121	85	15	12	3
336327	Salbani	89	36	53	172	92	80	69	60	9
336328	Kadamdiha	29	9	20	55	28	27	25	20	5
336329	Bhaudi	72	31	41	124	75	49	81	67	14
336330	Krishnanagar	7	1	6	28	16	12	18	15	3
336331	Radhanagar	7	-	7	11	7	4	6	5	1
336332	Mahulbani	29	13	16	35	20	15	12	11	1
336333	Banisol	68	23	45	96	55	41	40	29	11
336334	Dhengbahara	27	4	23	33	17	16	6	5	1
336335	Hadhadi	126	42	84	159	86	73	42	25	17
336336	Keudi	10	3	7	13	11	2	13	11	2
336337	Mangalapur	30	12	18	27	17	10	7	7	-
336338	Bhola Gara	112	44	68	174	106	68	55	39	16
336339	Jankipur	34	13	21	44	21	23	5	3	2
336340	Bankati	5	1	4	22	12	10	3	3	-
336341	Bagghara	45	23	22	57	51	6	2	-	2
336342	Baman Kata	8	3	5	17	11	6	1	1	-
336343	Chanda Bila	181	75	106	216	140	76	19	15	4
336344	Kodo Danga	-	-	-	7	4	3	4	4	-
336345	Thakurpara	38	16	22	63	31	32	30	25	5
336346	Beldanga	18	8	10	18	9	9	6	6	-
336347	Durlabhpur	15	6	9	26	14	12	9	8	1
336348	Dubrajpur	83	34	49	142	74	68	48	43	5
336349	Kamar Bandi	18	7	11	30	14	16	10	9	1
336350	Rautara	130	57	73	170	86	84	24	19	5
336351	Purnapani	74	24	50	89	43	46	35	33	2
336352	Tarkilata	85	32	53	108	59	49	24	17	7
336353	Pirrakuli				-----Un-inhabited-----					
336354	Kushumasoli				-----Un-inhabited-----					
336355	Rangamatia	65	33	32	45	29	16	23	21	2
336356	Karamsol	63	35	28	41	29	12	6	6	-
336357	Jangalkhas	378	183	195	246	139	107	20	20	-
336358	Ajna Shuli	112	44	68	95	89	6	79	74	5
336359	Bandhgora	153	43	110	165	149	16	145	133	12
336360	Madhyamkumari	54	24	30	67	34	33	1	1	-
336361	Kankradara	139	37	102	194	99	95	1	1	-
336362	Agaisol	103	44	59	91	82	9	31	27	4
336363	Chapitola	144	72	72	80	72	8	67	64	3
336364	Dumurkata	159	63	96	160	81	79	2	2	-
336365	Birdanga	64	30	34	167	91	76	79	72	7
336366	Harina	141	60	81	275	149	126	128	116	12
336367	Dharmmapur	72	37	35	189	108	81	84	73	11
336368	Jhatiara	71	26	45	36	22	14	19	16	3
336369	Jirakuli	72	23	49	31	28	3	25	25	-
336370	Lalitapal	31	11	20	13	9	4	5	3	2
336371	Gopalpur	150	74	76	42	28	14	9	8	1
336372	Gamaria	373	172	201	278	169	109	98	95	3
336373	Kushmora	69	25	44	74	70	4	70	68	2
336374	Ghoragana				-----Un-inhabited-----					
336375	Simladanga	199	88	111	361	190	171	61	49	12

PRIMARY CENSUS ABSTRACT

CENSUS ABSTRACT

Binpur - I

Industrial category of main workers													Name of Village 2
Cultivators			Household industry						Other workers				
			Agricultural labourers			workers							
Persons	Males	Females	Persons	Males	Females	Persons	Males	Females	Persons	Males	Females		
29	30	31	32	33	34	35	36	37	38	39	40		
23	22	1	8	6	2	-	-	-	3	2	1	Bara Brindabanpur	
8	8	-	5	3	2	-	-	-	1	1	-	Kumar Kata	
74	70	4	64	44	20	-	-	-	1	-	1	Kargonala	
44	44	-	10	6	4	-	-	-	1	1	-	Mohanpur	
5	5	-	1	1	-	-	-	-	-	-	-	Harin Ganj	
3	3	-	7	6	1	2	2	-	3	1	2	Domuhani	
18	18	-	35	29	6	1	1	-	15	12	3	Salbani	
7	7	-	14	11	3	2	1	1	2	1	1	Kadamdiha	
44	42	2	10	5	5	3	3	-	24	17	7	Bhaudi	
12	11	1	4	2	2	-	-	-	2	2	-	Krishnanagar	
-	-	-	-	-	-	-	-	-	6	5	1	Radhanagar	
-	-	-	8	8	-	-	-	-	4	3	1	Mahulbani	
16	14	2	6	4	2	1	-	1	17	11	6	Banisol	
-	-	-	2	2	-	-	-	-	4	3	1	Dhengbahara	
14	10	4	22	12	10	-	-	-	6	3	3	Hadhadi	
13	11	2	-	-	-	-	-	-	-	-	-	Keudi	
4	4	-	1	1	-	-	-	-	2	2	-	Mangalapur	
32	24	8	12	7	5	2	2	-	9	6	3	Bhola Gara	
2	1	1	1	-	1	1	1	-	1	1	-	Jankipur	
1	1	-	-	-	-	2	2	-	-	-	-	Bankati	
-	-	-	-	-	-	-	-	-	2	-	2	Bagghara	
-	-	-	-	-	-	-	-	-	1	1	-	Baman Kata	
1	1	-	-	-	-	9	9	-	9	5	4	Chanda Bila	
-	-	-	3	3	-	-	-	-	1	1	-	Kodo Danga	
-	-	-	29	24	5	1	1	-	-	-	-	Thakurpara	
-	-	-	6	6	-	-	-	-	-	-	-	Beldanga	
-	-	-	8	8	-	-	-	-	1	-	1	Durlabhpur	
-	-	-	43	41	2	-	-	-	5	2	3	Dubrajpur	
-	-	-	9	8	1	-	-	-	1	1	-	Kamar Bandi	
5	4	1	6	6	-	-	-	-	13	9	4	Rautara	
2	1	1	3	3	-	26	26	-	4	3	1	Purnapani	
8	7	1	6	6	-	1	-	1	9	4	5	Tarkilata	
-----Un-inhabited-----												Pirrakuli	
-----Un-inhabited-----												Kushumasoli	
7	7	-	11	11	-	-	-	-	5	3	2	Rangamatia	
2	2	-	3	3	-	-	-	-	1	1	-	Karamsol	
18	18	-	-	-	-	-	-	-	2	2	-	Jangalkhas	
68	66	2	8	7	1	-	-	-	3	1	2	Ajna Shuli	
141	131	10	2	1	1	-	-	-	2	1	1	Bandhgora	
1	1	-	-	-	-	-	-	-	-	-	-	Madhyamkumari	
-	-	-	-	-	-	-	-	-	1	1	-	Kankradara	
8	8	-	16	15	1	-	-	-	7	4	3	Agaisol	
5	5	-	49	46	3	-	-	-	13	13	-	Chapitola	
-	-	-	-	-	-	-	-	-	2	2	-	Dumurkata	
50	49	1	20	17	3	-	-	-	9	6	3	Birdanga	
71	69	2	26	19	7	4	3	1	27	25	2	Harina	
16	16	-	53	45	8	1	1	-	14	11	3	Dharmmapur	
12	10	2	4	4	-	-	-	-	3	2	1	Jhatiara	
16	16	-	1	1	-	-	-	-	8	8	-	Jirakuli	
1	1	-	-	-	-	-	-	-	4	2	2	Lalitapal	
8	7	1	1	1	-	-	-	-	-	-	-	Gopalpur	
9	9	-	87	85	2	-	-	-	2	1	1	Gamaria	
68	67	1	1	1	-	-	-	-	1	-	1	Kushmora	
-----Un-inhabited-----												Ghoragana	
10	8	2	5	3	2	10	9	1	36	29	7	Simladanga	

VILLAGE PRIMARY
C D Block -

Location code number	Name of Village	Industrial category								
		Marginal workers			Cultivators			Agricultural labourers		
		Persons	Males	Females	Persons	Males	Females	Persons	Males	Females
1	2	41	42	43	44	45	46	47	48	49
336321	Bara Brindabanpur	47	12	35	35	8	27	12	4	8
336322	Kumar Kata	3	-	3	1	-	1	2	-	2
336323	Kargonala	12	4	8	1	1	-	1	1	-
336324	Mohanpur	3	1	2	-	-	-	-	-	-
336325	Harin Ganj	4	1	3	-	-	-	-	-	-
336326	Domuhani	191	109	82	10	8	2	107	89	18
336327	Salbani	103	32	71	5	3	2	90	26	64
336328	Kadamdiha	30	8	22	-	-	-	30	8	22
336329	Bhaudi	43	8	35	29	4	25	9	2	7
336330	Krishnanagar	10	1	9	5	1	4	4	-	4
336331	Radhanagar	5	2	3	1	1	-	2	1	1
336332	Mahulbani	23	9	14	6	4	2	16	5	11
336333	Banisol	56	26	30	36	19	17	12	3	9
336334	Dhengbahara	27	12	15	16	9	7	9	3	6
336335	Hadhadi	117	61	56	8	3	5	108	57	51
336336	Keudi	-	-	-	-	-	-	-	-	-
336337	Mangalapur	20	10	10	1	-	1	19	10	9
336338	Bhola Gara	119	67	52	17	12	5	101	54	47
336339	Jankipur	39	18	21	2	1	1	36	17	19
336340	Bankati	19	9	10	6	5	1	13	4	9
336341	Bagghara	55	51	4	29	29	-	24	20	4
336342	Baman Kata	16	10	6	2	1	1	13	8	5
336343	Chanda Bila	197	125	72	37	32	5	143	83	60
336344	Kodo Danga	3	-	3	-	-	-	3	-	3
336345	Thakurpara	33	6	27	-	-	-	32	6	26
336346	Beldanga	12	3	9	-	-	-	12	3	9
336347	Durlabhpur	17	6	11	-	-	-	16	6	10
336348	Dubrajpur	94	31	63	-	-	-	93	31	62
336349	Kamar Bandi	20	5	15	-	-	-	20	5	15
336350	Rautara	146	67	79	23	20	3	34	30	4
336351	Purnapani	54	10	44	4	3	1	4	2	2
336352	Tarkilata	84	42	42	7	6	1	30	26	4
336353	Pirrakuli	-----Un-inhabited-----								
336354	Kushumasoli	-----Un-inhabited-----								
336355	Rangamatia	22	8	14	-	-	-	3	2	1
336356	Karamsol	35	23	12	1	1	-	12	11	1
336357	Jangalkhas	226	119	107	3	3	-	33	28	5
336358	Ajna Shuli	16	15	1	4	4	-	12	11	1
336359	Bandhgora	20	16	4	3	3	-	17	13	4
336360	Madhyamkumari	66	33	33	3	2	1	60	30	30
336361	Kankradara	193	98	95	5	5	-	150	90	60
336362	Agaisol	60	55	5	-	-	-	54	49	5
336363	Chapitola	13	8	5	-	-	-	13	8	5
336364	Dumurkata	158	79	79	3	-	3	9	3	6
336365	Birdanga	88	19	69	1	1	-	87	18	69
336366	Harina	147	33	114	7	4	3	135	26	109
336367	Dharmmapur	105	35	70	2	1	1	101	33	68
336368	Jhatiara	17	6	11	1	-	1	1	-	1
336369	Jirakuli	6	3	3	2	-	2	1	1	-
336370	Lalitapal	8	6	2	5	5	-	-	-	-
336371	Gopalpur	33	20	13	4	4	-	1	1	-
336372	Gamaria	180	74	106	3	2	1	177	72	105
336373	Kushmora	4	2	2	1	-	1	1	1	-
336374	Ghoragana	-----Un-inhabited-----								
336375	Simladanga	300	141	159	9	7	2	42	26	16

PRIMARY CENSUS ABSTRACT

CENSUS ABSTRACT

Binpur - I

of marginal workers

Household industry workers			Other workers			Non-workers			Name of Village	Location code number
Persons	Males	Females	Persons	Males	Females	Persons	Males	Females		
50	51	52	53	54	55	56	57	58	2	1
-	-	-	-	-	-	45	21	24	Bara Brindabanpur	336321
-	-	-	-	-	-	27	10	17	Kumar Kata	336322
-	-	-	10	2	8	296	102	194	Kargonala	336323
-	-	-	3	1	2	103	29	74	Mohanpur	336324
-	-	-	4	1	3	17	4	13	Harin Ganj	336325
2	1	1	72	11	61	265	115	150	Domuhani	336326
2	-	2	6	3	3	147	69	78	Salbani	336327
-	-	-	-	-	-	56	22	34	Kadamdiha	336328
-	-	-	5	2	3	156	67	89	Bhaudi	336329
1	-	1	-	-	-	37	17	20	Krishnanagar	336330
-	-	-	2	-	2	18	5	13	Radhanagar	336331
1	-	1	-	-	-	28	15	13	Mahulbani	336332
-	-	-	8	4	4	94	49	45	Banisol	336333
2	-	2	-	-	-	33	11	22	Dhengbahara	336334
-	-	-	1	1	-	180	86	94	Hadhadi	336335
-	-	-	-	-	-	23	5	18	Keudi	336336
-	-	-	-	-	-	45	19	26	Mangalapur	336337
1	1	-	-	-	-	141	55	86	Bhola Gara	336338
-	-	-	1	-	1	22	11	11	Jankipur	336339
-	-	-	-	-	-	12	6	6	Bankati	336340
2	2	-	-	-	-	132	44	88	Bagghara	336341
1	1	-	-	-	-	12	4	8	Baman Kata	336342
17	10	7	-	-	-	257	91	166	Chanda Bila	336343
-	-	-	-	-	-	3	3	-	Kodo Danga	336344
1	-	1	-	-	-	59	31	28	Thakurpara	336345
-	-	-	-	-	-	16	7	9	Beldanga	336346
-	-	-	1	-	1	27	16	11	Durllabhpur	336347
-	-	-	1	-	1	120	62	58	Dubrajpur	336348
-	-	-	-	-	-	17	8	9	Kamar Bandi	336349
2	2	-	87	15	72	150	78	72	Rautara	336350
5	3	2	41	2	39	83	36	47	Purnapani	336351
2	-	2	45	10	35	103	49	54	Tarkilata	336352
-----Un-inhabited-----									Pirrakuli	336353
-----Un-inhabited-----									Kushumasoli	336354
-	-	-	19	6	13	75	31	44	Rangamatia	336355
-	-	-	22	11	11	59	25	34	Karamsol	336356
-	-	-	190	88	102	255	124	131	Jangalkhas	336357
-	-	-	-	-	-	254	92	162	Ajna Shuli	336358
-	-	-	-	-	-	419	131	288	Bandhgora	336359
3	1	2	-	-	-	84	39	45	Madhyamkumari	336360
36	1	35	2	2	-	206	98	108	Kankradara	336361
1	1	-	5	5	-	188	66	122	Agaisol	336362
-	-	-	-	-	-	179	65	114	Chapitola	336363
2	-	2	144	76	68	146	70	76	Dumurkata	336364
-	-	-	-	-	-	82	46	36	Birdanga	336365
1	-	1	4	3	1	200	102	98	Harina	336366
1	-	1	1	1	-	166	65	101	Dharmmapur	336367
-	-	-	15	6	9	133	58	75	Jhatiara	336368
-	-	-	3	2	1	181	78	103	Jirakuli	336369
-	-	-	3	1	2	37	15	22	Lalitapal	336370
-	-	-	28	15	13	198	105	93	Gopalpur	336371
-	-	-	-	-	-	290	127	163	Gamaria	336372
-	-	-	2	1	1	173	56	117	Kushmora	336373
-----Un-inhabited-----									Ghoragana	336374
46	18	28	203	90	113	234	118	116	Simladanga	336375

VILLAGE PRIMARY
C D Block -

Location code number	Name of Village	Area of Village in hectares	Number of households	Total population (including institutional and houseless population)			Population in the age-group 0-6		
				Persons	Males	Females	Persons	Males	Females
1	2	3	4	5	6	7	8	9	10
336376	Nischintapur	8.09	17	61	30	31	6	4	2
336377	Gahami	50.95	70	330	185	145	29	18	11
336378	Uttar Gahami	36.95	81	468	236	232	61	24	37
336379	Bamandiha	19.06	17	84	47	37	10	8	2
336380	Bhulka	36.45	116	540	276	264	86	39	47
336381	Titali	6.39				-----Un-inhabited-----			
336382	Kismat Barakola	11.86				-----Un-inhabited-----			
336383	Maitipara	26.74	72	371	189	182	62	33	29
336384	Baula Bandi	26.77	8	33	18	15	2	1	1
336385	Kirttania	7.58				-----Un-inhabited-----			
336386	Chhota Palasi	56.74	69	290	157	133	32	23	9
336387	Rajpara	25.25				-----Un-inhabited-----			
336388	Balatikri	25.75	103	472	231	241	59	31	28
336389	Bara Parulia	25.00	35	158	82	76	12	7	5
336390	Kismat Parulia	23.80	15	90	46	44	9	3	6
336391	Andharjora	39.83	46	208	116	92	15	10	5
336392	Nimdanga	27.58	16	84	41	43	12	5	7
336393	Bhairab Kundu	51.64	42	225	111	114	27	12	15
336394	Bhaluk Khola	17.08				-----Un-inhabited-----			
336395	Nandaria	18.99				-----Un-inhabited-----			
336396	Baraichhapara	66.16	34	164	72	92	29	14	15
336397	Chhota Ichhapara	33.99				-----Un-inhabited-----			
336398	Khansha Batinadi	233.75				-----Un-inhabited-----			
336399	Baita	63.37	41	199	104	95	16	8	8
336400	Jashpur	34.41	243	1,046	551	495	90	45	45
336401	Bara Palasi	43.08	129	560	287	273	70	38	32
336402	Bara Radhidanga	31.07				-----Un-inhabited-----			
336403	Chhota Radhidanga	28.41	18	86	44	42	20	10	10
336404	Kamar Bandi	10.55	5	19	11	8	1	1	-
336405	Jagannathpur	32.65	27	128	60	68	24	9	15
336406	Murar	59.81	72	356	176	180	41	17	24
336407	Pindrakali	117.19	73	331	170	161	42	18	24
336408	Jaynagar	52.34	128	528	269	259	47	17	30
336409	Shyamchak	19.07				-----Un-inhabited-----			
336410	Chandabila	26.56	106	496	265	231	48	26	22
336411	Chandpur	50.22				-----Un-inhabited-----			
336412	Dakshin Singpur	17.42	27	114	55	59	17	9	8
336413	Kanchan Nagar	34.60	108	462	227	235	79	34	45
336414	Buri Metal	17.56	43	203	95	108	37	17	20
336415	Hirua Dihi	31.52	138	596	305	291	89	39	50
336416	Bansh Kona	43.41	66	300	142	158	60	30	30
336417	Talhirurdihi	11.98				-----Un-inhabited-----			
336418	Kharisanala	6.02				-----Un-inhabited-----			
336419	Sundaraguri	22.33	117	597	303	294	81	40	41
336420	Ghusim Danga	3.87	12	45	28	17	3	3	-
336421	Kunarpur	24.39	32	141	77	64	24	17	7
336422	Paruasol	2.54				-----Un-inhabited-----			
336423	Balishira	26.12	122	539	281	258	64	32	32
336424	Nayapal	35.26				-----Un-inhabited-----			
336425	Murajuri	30.08	5	22	13	9	4	3	1
336426	Salchaturi	59.08	154	720	375	345	119	61	58
336427	Siarkati	15.34				-----Un-inhabited-----			
336428	Jarulpal	12.32				-----Un-inhabited-----			
336429	Baliguma	47.68	5	26	14	12	2	-	2
336430	Beguna	8.86				-----Un-inhabited-----			

PRIMARY CENSUS ABSTRACT

CENSUS ABSTRACT

Binpur - I

Scheduled Castes population			Scheduled Tribes population			Literates			Name of Village
Persons	Males	Females	Persons	Males	Females	Persons	Males	Females	
11	12	13	14	15	16	17	18	19	2
-	-	-	-	-	-	38	21	17	Nischintapur
-	-	-	-	-	-	258	154	104	Gahami
280	137	143	-	-	-	267	155	112	Uttar Gahami
-	-	-	-	-	-	70	38	32	Bamandiha
309	152	157	-	-	-	361	212	149	Bhulka
			-----Un-inhabited-----						Titiali
			-----Un-inhabited-----						Kismat Barakola
9	5	4	-	-	-	249	136	113	Maitipara
-	-	-	-	-	-	26	16	10	Baula Bandi
			-----Un-inhabited-----						Kirttania
148	76	72	-	-	-	192	110	82	Chhota Palasi
			-----Un-inhabited-----						Rajpara
397	192	205	-	-	-	255	156	99	Balatikri
133	68	65	-	-	-	103	55	48	Bara Parulia
-	-	-	-	-	-	78	41	37	Kismat Parulia
35	19	16	-	-	-	164	91	73	Andharjora
21	10	11	47	23	24	41	22	19	Nimdanga
14	6	8	139	71	68	109	57	52	Bhairab Kundu
			-----Un-inhabited-----						Bhaluk Khola
			-----Un-inhabited-----						Nandaria
164	72	92	-	-	-	92	45	47	Baraichhapara
			-----Un-inhabited-----						Chhota Ichhapara
			-----Un-inhabited-----						Khansha Batinadi
116	62	54	-	-	-	133	75	58	Baita
313	161	152	-	-	-	771	445	326	Jashpur
204	103	101	30	15	15	359	208	151	Bara Palasi
			-----Un-inhabited-----						Bara Radhidanga
-	-	-	18	11	7	49	29	20	Chhota Radhidanga
-	-	-	19	11	8	14	9	5	Kamar Bandi
4	1	3	-	-	-	48	30	18	Jagannathpur
-	-	-	19	8	11	149	97	52	Murar
-	-	-	99	50	49	184	114	70	Pindrakali
68	36	32	13	5	8	419	231	188	Jaynagar
			-----Un-inhabited-----						Shyamchak
6	4	2	-	-	-	401	223	178	Chandabila
			-----Un-inhabited-----						Chandpur
-	-	-	-	-	-	81	40	41	Dakshin Singpur
-	-	-	116	56	60	297	161	136	Kanchan Nagar
95	49	46	90	36	54	110	63	47	Buri Metal
496	253	243	94	49	45	356	216	140	Hirua Dih
-	-	-	300	142	158	153	87	66	Bansh Kona
			-----Un-inhabited-----						Talhirurdihi
			-----Un-inhabited-----						Kharisanala
596	303	293	-	-	-	343	205	138	Sundaraguri
45	28	17	-	-	-	27	17	10	Ghusim Danga
59	31	28	82	46	36	90	47	43	Kunarpur
			-----Un-inhabited-----						Paruasol
527	274	253	-	-	-	246	143	103	Balishira
			-----Un-inhabited-----						Nayapal
20	13	7	-	-	-	10	8	2	Murajuri
488	251	237	220	115	105	322	201	121	Salchaturi
			-----Un-inhabited-----						Siarkati
			-----Un-inhabited-----						Jarulpal
22	13	9	4	1	3	14	10	4	Baliguma
			-----Un-inhabited-----						Beguna

VILLAGE PRIMARY
C D Block -

Location code number	Name of Village	Illiterates			Total workers			Main workers		
		Persons	Males	Females	Persons	Males	Females	Persons	Males	Females
1	2	20	21	22	23	24	25	26	27	28
336376	Nischintapur	23	9	14	36	22	14	17	9	8
336377	Gahami	72	31	41	105	96	9	77	70	7
336378	Uttar Gahami	201	81	120	293	153	140	289	151	138
336379	Bamandiha	14	9	5	59	30	29	55	29	26
336380	Bhulka	179	64	115	170	150	20	81	74	7
336381	Titali				-----	Un-inhabited	-----			
336382	Kismat Barakola				-----	Un-inhabited	-----			
336383	Maitipara	122	53	69	118	106	12	107	101	6
336384	Baula Bandi	7	2	5	10	10	-	8	8	-
336385	Kirttania				-----	Un-inhabited	-----			
336386	Chhota Palasi	98	47	51	163	83	80	15	12	3
336387	Rajpara				-----	Un-inhabited	-----			
336388	Balatikri	217	75	142	253	122	131	4	3	1
336389	Bara Parulia	55	27	28	83	43	40	3	2	1
336390	Kismat Parulia	12	5	7	26	24	2	25	23	2
336391	Andharjora	44	25	19	81	72	9	77	70	7
336392	Nimdanga	43	19	24	33	27	6	4	4	-
336393	Bhairab Kundu	116	54	62	105	65	40	95	63	32
336394	Bhaluk Khola				-----	Un-inhabited	-----			
336395	Nandaria				-----	Un-inhabited	-----			
336396	Baraichhapara	72	27	45	81	40	41	2	2	-
336397	Chhota Ichhapara				-----	Un-inhabited	-----			
336398	Khansha Batinadi				-----	Un-inhabited	-----			
336399	Baita	66	29	37	58	54	4	58	54	4
336400	Jashpur	275	106	169	377	319	58	244	227	17
336401	Bara Palasi	201	79	122	183	164	19	105	97	8
336402	Bara Radhidanga				-----	Un-inhabited	-----			
336403	Chhota Radhidanga	37	15	22	24	22	2	19	18	1
336404	Kamar Bandi	5	2	3	12	7	5	5	5	-
336405	Jagannathpur	80	30	50	32	20	12	20	13	7
336406	Murar	207	79	128	95	47	48	55	29	26
336407	Pindrakali	147	56	91	160	114	46	28	24	4
336408	Jaynagar	109	38	71	182	144	38	97	90	7
336409	Shyamchak				-----	Un-inhabited	-----			
336410	Chandabila	95	42	53	179	167	12	148	145	3
336411	Chandpur				-----	Un-inhabited	-----			
336412	Dakshin Singpur	33	15	18	59	27	32	24	24	-
336413	Kanchan Nagar	165	66	99	262	130	132	108	103	5
336414	Buri Metal	93	32	61	101	54	47	38	35	3
336415	Hirua Dihi	240	89	151	236	153	83	11	10	1
336416	Bansh Kona	147	55	92	185	94	91	5	4	1
336417	Talhirurdihi				-----	Un-inhabited	-----			
336418	Kharisanala				-----	Un-inhabited	-----			
336419	Sundaraguri	254	98	156	321	168	153	50	44	6
336420	Ghusim Danga	18	11	7	13	13	-	13	13	-
336421	Kunarpur	51	30	21	57	42	15	-	-	-
336422	Paruasol				-----	Un-inhabited	-----			
336423	Balishira	293	138	155	220	155	65	173	148	25
336424	Nayapal				-----	Un-inhabited	-----			
336425	Murajuri	12	5	7	17	10	7	-	-	-
336426	Salchaturi	398	174	224	407	212	195	11	5	6
336427	Siarkati				-----	Un-inhabited	-----			
336428	Jarulpal				-----	Un-inhabited	-----			
336429	Baliguma	12	4	8	17	10	7	9	6	3
336430	Beguna				-----	Un-inhabited	-----			

PRIMARY CENSUS ABSTRACT

CENSUS ABSTRACT

Binpur - I

Industrial category of main workers													Name of Village 2
Cultivators			Household industry						Other workers				
Persons	Males	Females	Agricultural labourers			workers			Persons	Males	Females		
			Persons	Males	Females	Persons	Males	Females					
29	30	31	32	33	34	35	36	37	38	39	40		
5	4	1	4	2	2	1	-	1	7	3	4	Nischintapur	
56	55	1	2	2	-	-	-	-	19	13	6	Gahami	
105	59	46	90	45	45	72	37	35	22	10	12	Uttar Gahami	
29	13	16	-	-	-	2	-	2	24	16	8	Bamandiha	
40	40	-	12	12	-	-	-	-	29	22	7	Bhulka	
-----Un-inhabited-----												Titiali	
-----Un-inhabited-----												Kismat Barakola	
16	16	-	75	74	1	7	4	3	9	7	2	Maitipara	
5	5	-	-	-	-	-	-	-	3	3	-	Baula Bandi	
-----Un-inhabited-----												Kirttania	
1	1	-	4	3	1	-	-	-	10	8	2	Chhota Palasi	
-----Un-inhabited-----												Rajpara	
-	-	-	-	-	-	-	-	-	4	3	1	Balatikri	
-	-	-	-	-	-	-	-	-	3	2	1	Bara Parulia	
14	13	1	-	-	-	-	-	-	11	10	1	Kismat Parulia	
45	44	1	7	4	3	-	-	-	25	22	3	Andharjora	
-	-	-	1	1	-	-	-	-	3	3	-	Nimdanga	
13	10	3	71	43	28	-	-	-	11	10	1	Bhairab Kundu	
-----Un-inhabited-----												Bhaluk Khola	
-----Un-inhabited-----												Nandaria	
1	1	-	-	-	-	-	-	-	1	1	-	Baraichhapara	
-----Un-inhabited-----												Chhota Ichhapara	
-----Un-inhabited-----												Khansha Batinadi	
19	18	1	12	11	1	-	-	-	27	25	2	Baita	
8	7	1	2	1	1	8	8	-	226	211	15	Jashpur	
103	96	7	-	-	-	-	-	-	2	1	1	Bara Palasi	
-----Un-inhabited-----												Bara Radhidanga	
18	17	1	-	-	-	-	-	-	1	1	-	Chhota Radhidanga	
5	5	-	-	-	-	-	-	-	-	-	-	Kamar Bandi	
3	2	1	7	5	2	2	1	1	8	5	3	Jagannathpur	
15	6	9	13	9	4	5	2	3	22	12	10	Murar	
2	2	-	4	3	1	-	-	-	22	19	3	Pindrakali	
3	3	-	3	3	-	1	1	-	90	83	7	Jaynagar	
-----Un-inhabited-----												Shyamchak	
67	66	1	28	28	-	3	3	-	50	48	2	Chandabila	
-----Un-inhabited-----												Chandpur	
20	20	-	4	4	-	-	-	-	-	-	-	Dakshin Singpur	
79	79	-	24	19	5	-	-	-	5	5	-	Kanchan Nagar	
20	20	-	11	9	2	-	-	-	7	6	1	Buri Metal	
-	-	-	-	-	-	1	1	-	10	9	1	Hirua Dihi	
-	-	-	4	4	-	-	-	-	1	-	1	Bansh Kona	
-----Un-inhabited-----												Talhirurdihi	
-----Un-inhabited-----												Kharisanala	
15	15	-	21	20	1	-	-	-	14	9	5	Sundaraguri	
13	13	-	-	-	-	-	-	-	-	-	-	Ghusim Danga	
-	-	-	-	-	-	-	-	-	-	-	-	Kunarpur	
-----Un-inhabited-----												Paruasol	
85	80	5	55	37	18	-	-	-	33	31	2	Balishira	
-----Un-inhabited-----												Nayapal	
-	-	-	-	-	-	-	-	-	-	-	-	Murajuri	
2	-	2	-	-	-	-	-	-	9	5	4	Salchaturi	
-----Un-inhabited-----												Siarkati	
-----Un-inhabited-----												Jarulpal	
-	-	-	8	5	3	-	-	-	1	1	-	Baliguma	
-----Un-inhabited-----												Beguna	

VILLAGE PRIMARY
C D Block -

Location code number	Name of Village	Industrial category								
		Marginal workers			Cultivators			Agricultural labourers		
		Persons	Males	Females	Persons	Males	Females	Persons	Males	Females
1	2	41	42	43	44	45	46	47	48	49
336376	Nischintapur	19	13	6	2	2	-	4	2	2
336377	Gahami	28	26	2	2	1	1	26	25	1
336378	Uttar Gahami	4	2	2	-	-	-	2	1	1
336379	Bamandiha	4	1	3	4	1	3	-	-	-
336380	Bhulka	89	76	13	2	2	-	81	69	12
336381	Titali									
336382	Kismat Barakola									
336383	Maitipara	11	5	6	-	-	-	3	3	-
336384	Baula Bandi	2	2	-	-	-	-	-	-	-
336385	Kirttania									
336386	Chhota Palasi	148	71	77	70	35	35	78	36	42
336387	Rajpara									
336388	Balatikri	249	119	130	54	27	27	192	90	102
336389	Bara Parulia	80	41	39	-	-	-	5	4	1
336390	Kismat Parulia	1	1	-	1	1	-	-	-	-
336391	Andharjora	4	2	2	1	1	-	1	-	1
336392	Nimdanga	29	23	6	1	1	-	23	18	5
336393	Bhairab Kundu	10	2	8	-	-	-	10	2	8
336394	Bhaluk Khola									
336395	Nandaria									
336396	Baraichhapara	79	38	41	-	-	-	22	4	18
336397	Chhota Ichhapara									
336398	Khansha Batinadi									
336399	Baita	-	-	-	-	-	-	-	-	-
336400	Jashpur	133	92	41	24	19	5	30	9	21
336401	Bara Palasi	78	67	11	5	2	3	71	63	8
336402	Bara Radhidanga									
336403	Chhota Radhidanga	5	4	1	1	1	-	4	3	1
336404	Kamar Bandi	7	2	5	-	-	-	6	2	4
336405	Jagannathpur	12	7	5	-	-	-	4	1	3
336406	Murar	40	18	22	20	11	9	9	4	5
336407	Pindrakali	132	90	42	33	33	-	89	50	39
336408	Jaynagar	85	54	31	16	13	3	46	22	24
336409	Shyamchak									
336410	Chandabila	31	22	9	2	2	-	1	1	-
336411	Chandpur									
336412	Dakshin Singpur	35	3	32	1	1	-	33	2	31
336413	Kanchan Nagar	154	27	127	2	2	-	150	24	126
336414	Buri Metal	63	19	44	-	-	-	63	19	44
336415	Hirua Dihi	225	143	82	12	9	3	188	114	74
336416	Bansh Kona	180	90	90	2	1	1	177	88	89
336417	Talhirurdihi									
336418	Kharisanala									
336419	Sundaraguri	271	124	147	5	4	1	262	118	144
336420	Ghusim Danga	-	-	-	-	-	-	-	-	-
336421	Kunarpur	57	42	15	1	1	-	56	41	15
336422	Paruasol									
336423	Balishira	47	7	40	1	-	1	45	6	39
336424	Nayapal									
336425	Murajuri	17	10	7	-	-	-	1	-	1
336426	Salchaturi	396	207	189	1	-	1	45	12	33
336427	Siarkati									
336428	Jarulpal									
336429	Baliguma	8	4	4	-	-	-	4	3	1
336430	Beguna									

PRIMARY CENSUS ABSTRACT

CENSUS ABSTRACT

Binpur - I

of marginal workers

Household industry workers			Other workers			Non-workers			Name of Village	Location code number
Persons	Males	Females	Persons	Males	Females	Persons	Males	Females		
50	51	52	53	54	55	56	57	58	2	1
4	2	2	9	7	2	25	8	17	Nischintapur	336376
-	-	-	-	-	-	225	89	136	Gahami	336377
-	-	-	2	1	1	175	83	92	Uttar Gahami	336378
-	-	-	-	-	-	25	17	8	Bamandiha	336379
-	-	-	6	5	1	370	126	244	Bhulka	336380
-	-	-	-	-	-	-	-	-	Titiali	336381
-	-	-	-	-	-	-	-	-	Kismat Barakola	336382
-	-	-	8	2	6	253	83	170	Maitipara	336383
1	1	-	1	1	-	23	8	15	Baula Bandi	336384
-	-	-	-	-	-	-	-	-	Kirttania	336385
-	-	-	-	-	-	127	74	53	Chhota Palasi	336386
-	-	-	-	-	-	-	-	-	Rajpara	336387
-	-	-	3	2	1	219	109	110	Balatikri	336388
-	-	-	75	37	38	75	39	36	Bara Parulia	336389
-	-	-	-	-	-	64	22	42	Kismat Parulia	336390
-	-	-	2	1	1	127	44	83	Andharjora	336391
1	1	-	4	3	1	51	14	37	Nimdanga	336392
-	-	-	-	-	-	120	46	74	Bhairab Kundu	336393
-	-	-	-	-	-	-	-	-	Bhaluk Khola	336394
-	-	-	-	-	-	-	-	-	Nandaria	336395
-	-	-	57	34	23	83	32	51	Baraichhapara	336396
-	-	-	-	-	-	-	-	-	Chhota Ichhapara	336397
-	-	-	-	-	-	-	-	-	Khansha Batinadi	336398
-	-	-	-	-	-	141	50	91	Baita	336399
14	6	8	65	58	7	669	232	437	Jashpur	336400
2	2	-	-	-	-	377	123	254	Bara Palasi	336401
-	-	-	-	-	-	-	-	-	Bara Radhidanga	336402
-	-	-	-	-	-	62	22	40	Chhota Radhidanga	336403
1	-	1	-	-	-	7	4	3	Kamar Bandi	336404
-	-	-	8	6	2	96	40	56	Jagannathpur	336405
1	-	1	10	3	7	261	129	132	Murar	336406
-	-	-	10	7	3	171	56	115	Pindrakali	336407
2	1	1	21	18	3	346	125	221	Jaynagar	336408
-	-	-	-	-	-	-	-	-	Shyamchak	336409
-	-	-	28	19	9	317	98	219	Chandabila	336410
-	-	-	-	-	-	-	-	-	Chandpur	336411
1	-	1	-	-	-	55	28	27	Dakshin Singpur	336412
-	-	-	2	1	1	200	97	103	Kanchan Nagar	336413
-	-	-	-	-	-	102	41	61	Buri Metal	336414
23	19	4	2	1	1	360	152	208	Hirua Dihi	336415
-	-	-	1	1	-	115	48	67	Bansh Kona	336416
-	-	-	-	-	-	-	-	-	Talhirurdihi	336417
-	-	-	-	-	-	-	-	-	Kharisanala	336418
1	-	1	3	2	1	276	135	141	Sundaraguri	336419
-	-	-	-	-	-	32	15	17	Ghusim Danga	336420
-	-	-	-	-	-	84	35	49	Kunarpur	336421
-	-	-	-	-	-	-	-	-	Paruasol	336422
-	-	-	1	1	-	319	126	193	Balishira	336423
-	-	-	-	-	-	-	-	-	Nayapal	336424
-	-	-	16	10	6	5	3	2	Murajuri	336425
9	3	6	341	192	149	313	163	150	Salchaturi	336426
-	-	-	-	-	-	-	-	-	Siarkati	336427
-	-	-	-	-	-	-	-	-	Jarulpal	336428
-	-	-	4	1	3	9	4	5	Baliguma	336429
-	-	-	-	-	-	-	-	-	Beguna	336430

VILLAGE PRIMARY
C D Block -

Location code number	Name of Village	Area of Village in hectares	Number of households	Total population (including institutional and houseless population)			Population in the age-group 0-6		
				Persons	Males	Females	Persons	Males	Females
1	2	3	4	5	6	7	8	9	10
336431	Degangarpal	15.36		-----Un-inhabited-----					
336432	Ramjibanpur	24.44	30	129	59	70	22	8	14
336433	Tikarampur	59.24	59	275	146	129	51	29	22
336434	Rasmandal	45.10	24	114	58	56	15	10	5
336435	Kaoamari	6.00	15	56	27	29	15	7	8
336436	Champa Bagan	9.19		-----Un-inhabited-----					
336437	Phiringitola	12.42	15	66	34	32	12	4	8

PRIMARY CENSUS ABSTRACT

CENSUS ABSTRACT

Binpur - I

Scheduled Castes population			Scheduled Tribes population			Literates			Name of Village
Persons	Males	Females	Persons	Males	Females	Persons	Males	Females	
11	12	13	14	15	16	17	18	19	2
			-----Un-inhabited-----						Degangarpal
-	-	-	129	59	70	34	22	12	Ramjibanpur
-	-	-	274	146	128	113	75	38	Tikarpur
-	-	-	108	56	52	31	20	11	Rasmandal
-	-	-	52	26	26	9	5	4	Kaoamari
			-----Un-inhabited-----						Champa Bagan
-	-	-	66	34	32	18	13	5	Phiringitola

**VILLAGE PRIMARY
C D Block -**

Location code number	Name of Village	Illiterates			Total workers			Main workers		
		Persons	Males	Females	Persons	Males	Females	Persons	Males	Females
1	2	20	21	22	23	24	25	26	27	28
336431	Degangarpal	-----Un-inhabited-----								
336432	Ramjibanpur	95	37	58	54	36	18	1	1	-
336433	Tikarpur	162	71	91	169	90	79	77	41	36
336434	Rasmandal	83	38	45	37	29	8	2	2	-
336435	Kaoamari	47	22	25	24	12	12	-	-	-
336436	Champa Bagan	-----Un-inhabited-----								
336437	Phiringitola	48	21	27	27	20	7	-	-	-

PRIMARY CENSUS ABSTRACT

CENSUS ABSTRACT
Binpur - I

Industrial category of main workers													Name of Village
Cultivators			Agricultural labourers			Household industry workers			Other workers				
Persons	Males	Females	Persons	Males	Females	Persons	Males	Females	Persons	Males	Females		
29	30	31	32	33	34	35	36	37	38	39	40	2	
-----Un-inhabited-----												Degangarpal	
-	-	-	-	-	-	-	-	-	1	1	-	Ramjibanpur	
-	-	-	54	30	24	1	-	1	22	11	11	Tikarampur	
-	-	-	-	-	-	-	-	-	2	2	-	Rasmandal	
-	-	-	-	-	-	-	-	-	-	-	-	Kaoamari	
-----Un-inhabited-----												Champa Bagan	
-	-	-	-	-	-	-	-	-	-	-	-	Phiringitola	

**VILLAGE PRIMARY
C D Block -**

		Industrial category								
Location code number	Name of Village	Marginal workers			Cultivators			Agricultural labourers		
		Persons	Males	Females	Persons	Males	Females	Persons	Males	Females
1	2	41	42	43	44	45	46	47	48	49
336431	Degangarpal	-----Un-inhabited-----								
336432	Ramjibanpur	53	35	18	13	13	-	39	22	17
336433	Tikarampur	92	49	43	2	1	1	65	31	34
336434	Rasmandal	35	27	8	4	4	-	30	22	8
336435	Kaoamari	24	12	12	-	-	-	21	10	11
336436	Champa Bagan	-----Un-inhabited-----								
336437	Phiringitola	27	20	7	2	2	-	25	18	7

PRIMARY CENSUS ABSTRACT

CENSUS ABSTRACT

Binpur - I

of marginal workers

Household industry workers			Other workers			Non-workers			Name of Village	Location code number
Persons	Males	Females	Persons	Males	Females	Persons	Males	Females		
50	51	52	53	54	55	56	57	58	2	1
			-----Un-inhabited-----						Degangarpal	336431
-	-	-	1	-	1	75	23	52	Ramjibanpur	336432
-	-	-	25	17	8	106	56	50	Tikarpur	336433
-	-	-	1	1	-	77	29	48	Rasmandal	336434
-	-	-	3	2	1	32	15	17	Kaoamari	336435
			-----Un-inhabited-----						Champa Bagan	336436
-	-	-	-	-	-	39	14	25	Phiringitola	336437

**VILLAGE PRIMARY
C D Block -**

Location code number	Name of Village	Area of Village in hectares	Number of households	Total population (including institutional and houseless population)			Population in the age-group 0-6		
				Persons	Males	Females	Persons	Males	Females
1	2	3	4	5	6	7	8	9	10
0290	Garbeta - II (Total)	39,254.60	30,680	1,48,410	75,165	73,245	17,102	8,753	8,349
0290	Garbeta - II (Rural)	39,254.60	30,680	1,48,410	75,165	73,245	17,102	8,753	8,349
0290	Garbeta - II (Urban)	0.00	-	-	-	-	-	-	-
	RURAL								
336438	Jamdahara	291.89	24	139	77	62	12	8	4
336439	Gotmakali	162.09			-----Un-inhabited-----				
336440	Domahani	48.55	58	300	158	142	42	27	15
336441	Chechuria	321.71	139	693	363	330	65	38	27
336442	Makli	95.09	238	1,224	633	591	119	60	59
336443	Karanji	107.78	56	283	140	143	36	19	17
336444	Bhalukbasachhota	51.73			-----Un-inhabited-----				
336445	Bhalukbasabara	182.78	157	778	384	394	92	44	48
336446	Rengtia	344.61	91	473	223	250	51	21	30
336447	Keshia	262.32	157	837	434	403	77	41	36
336448	Kadambandi	204.77	117	545	266	279	72	37	35
336449	Gangarampur	157.49			-----Un-inhabited-----				
336450	Ruparghagra	254.52	151	748	370	378	100	47	53
336451	Borabaribara	103.83	30	130	67	63	13	5	8
336452	Bankati	212.67	199	892	453	439	113	62	51
336453	Khajrabara	22.00	24	130	71	59	21	15	6
336454	Khajra Chhota	12.00			-----Un-inhabited-----				
336455	Sasha Bedia	400.14	354	1,795	908	887	221	116	105
336456	Nenguriachhota	14.10			-----Un-inhabited-----				
336457	Nenguria Bara	85.64	90	457	218	239	51	20	31
336458	Kunarpur	77.25	59	312	170	142	42	22	20
336459	Hathimasan	248.04	172	888	459	429	110	51	59
336460	Amdiha	38.19	3	20	10	10	2	1	1
336461	Kadma	169.54	131	611	318	293	78	44	34
336462	Baishnabsol	117.51	10	52	27	25	9	3	6
336463	Ghagra	71.13			-----Un-inhabited-----				
336464	Kethuabad	86.91			-----Un-inhabited-----				
336465	Peruabad	468.03	418	1,949	981	968	248	137	111
336466	Krishnasol	24.27	1	18	9	9	2	2	-
336467	Harimara	138.81	204	905	475	430	98	48	50
336468	Kalabati	28.34	23	100	47	53	9	4	5
336469	Amjor	426.51	382	1,955	991	964	202	92	110
336470	Birbad	393.19			-----Un-inhabited-----				
336471	Nayabankati	106.63	34	144	76	68	14	9	5
336472	Gachh Upra	158.87	178	894	452	442	109	51	58
336473	Gamchha Kharag	89.29			-----Un-inhabited-----				
336474	Hathikhana	82.97			-----Un-inhabited-----				
336475	Bhuniasol	261.82	14	78	38	40	14	7	7
336476	Adalia	648.98	285	1,350	696	654	155	87	68
336477	Dobati	305.13	190	979	474	505	122	62	60
336478	Bhandarpur	210.84	96	484	257	227	53	30	23
336479	Chhotaborobari	14.24	5	21	12	9	3	1	2
336480	Shyamsundarpur	72.94	218	1,063	535	528	98	56	42
336481	Sarengagar	43.42	20	122	62	60	18	7	11
336482	Mayna	37.29	116	612	323	289	69	35	34
336483	Patharpara	35.48	61	308	162	146	22	11	11
336484	Sijuabara	23.19			-----Un-inhabited-----				
336485	Shitalpur	48.25	99	487	256	231	60	35	25
336486	Parashia	99.78	67	338	166	172	35	19	16
336487	Bisharbandh	115.57	48	206	103	103	18	10	8
336488	Bablapani	210.26	19	87	49	38	10	8	2

PRIMARY CENSUS ABSTRACT

CENSUS ABSTRACT

Garbeta - II

Scheduled Castes population			Scheduled Tribes population			Literates			Name of Village
Persons	Males	Females	Persons	Males	Females	Persons	Males	Females	
11	12	13	14	15	16	17	18	19	2
39,301	19,761	19,540	29,669	14,647	15,022	99,621	55,877	43,744	Garbeta - II (Total)
39,301	19,761	19,540	29,669	14,647	15,022	99,621	55,877	43,744	Garbeta - II (Rural)
-	-	-	-	-	-	-	-	-	Garbeta - II (Urban)
RURAL									
65	35	30	-	-	-	94	56	38	Jamdahara
-----Un-inhabited-----									
71	34	37	91	50	41	146	90	56	Domahani
49	26	23	184	93	91	482	271	211	Chechuria
269	133	136	159	82	77	826	469	357	Makli
224	110	114	2	-	2	162	87	75	Karanji
-----Un-inhabited-----									
369	178	191	167	87	80	483	269	214	Bhalukbasachhota
81	40	41	206	90	116	234	131	103	Bhalukbasabara
173	90	83	195	95	100	711	374	337	Rengtia
276	135	141	105	50	55	289	162	127	Kadambandi
-----Un-inhabited-----									
263	136	127	165	74	91	440	251	189	Gangarampur
-	-	-	130	67	63	92	55	37	Ruparghagra
198	97	101	304	153	151	533	308	225	Borabaribara
130	71	59	-	-	-	40	27	13	Bankati
-----Un-inhabited-----									
679	339	340	7	3	4	1,267	676	591	Khajrabara
-----Un-inhabited-----									
-	-	-	342	160	182	328	176	152	Khajra Chhota
152	78	74	1	1	-	256	142	114	Sasha Bedia
416	213	203	72	38	34	558	312	246	Nenguriachhota
-	-	-	-	-	-	17	8	9	Nenguria Bara
276	145	131	130	65	65	393	227	166	Kunarpur
52	27	25	-	-	-	15	12	3	Hathimasan
-----Un-inhabited-----									
-----Un-inhabited-----									
246	113	133	561	292	269	1,158	657	501	Amdiha
-	-	-	-	-	-	16	7	9	Kadma
591	319	272	27	13	14	644	370	274	Baishnabsol
99	47	52	-	-	-	77	39	38	Ghagra
470	237	233	393	185	208	1,390	783	607	Kethuabad
-----Un-inhabited-----									
60	31	29	1	-	1	65	41	24	Peruabad
161	83	78	266	129	137	566	327	239	Krishnasol
-----Un-inhabited-----									
-----Un-inhabited-----									
-	-	-	77	38	39	50	27	23	Harimara
8	2	6	524	272	252	839	485	354	Kalabati
63	27	36	453	215	238	638	355	283	Amjor
80	45	35	84	45	39	371	209	162	Birbad
-	-	-	-	-	-	8	5	3	Nayabankati
383	188	195	1	-	1	699	382	317	Gachh Upa
13	6	7	-	-	-	87	50	37	Gamchha Kharag
209	109	100	23	13	10	443	250	193	Hathikhana
35	17	18	-	-	-	236	137	99	Bhuniasol
-----Un-inhabited-----									
173	84	89	56	31	25	291	173	118	Adalia
73	36	37	63	32	31	234	131	103	Dobati
-	-	-	-	-	-	169	88	81	Bhandarpur
-	-	-	-	-	-	70	41	29	Chhotaborobari
13	6	7	-	-	-	87	50	37	Shyamsundarpur
209	109	100	23	13	10	443	250	193	Sarengagar
35	17	18	-	-	-	236	137	99	Mayna
-----Un-inhabited-----									
173	84	89	56	31	25	291	173	118	Patharpara
73	36	37	63	32	31	234	131	103	Sijuabara
-	-	-	-	-	-	169	88	81	Shitalpur
-	-	-	-	-	-	70	41	29	Parashia
-	-	-	-	-	-	169	88	81	Bisharbandh
-	-	-	-	-	-	70	41	29	Bablapani

VILLAGE PRIMARY
C D Block -

Location code number	Name of Village	Illiterates			Total workers			Main workers		
		Persons	Males	Females	Persons	Males	Females	Persons	Males	Females
1	2	20	21	22	23	24	25	26	27	28
0290	Garbeta - II (Total)	48,789	19,288	29,501	68,398	43,153	25,245	42,885	32,120	10,765
0290	Garbeta - II (Rural)	48,789	19,288	29,501	68,398	43,153	25,245	42,885	32,120	10,765
0290	Garbeta - II (Urban)	-	-	-	-	-	-	-	-	-
	RURAL									
336438	Jamdahara	45	21	24	70	44	26	45	40	5
336439	Gotmakali				-----Un-inhabited-----					
336440	Domahani	154	68	86	178	97	81	1	1	-
336441	Chechuria	211	92	119	422	223	199	159	145	14
336442	Makli	398	164	234	646	369	277	492	340	152
336443	Karanji	121	53	68	153	80	73	152	79	73
336444	Bhalukbasachhota				-----Un-inhabited-----					
336445	Bhalukbasabara	295	115	180	382	221	161	108	92	16
336446	Rengtia	239	92	147	219	141	78	84	82	2
336447	Keshia	126	60	66	479	240	239	175	143	32
336448	Kadambandi	256	104	152	291	157	134	131	115	16
336449	Gangarampur				-----Un-inhabited-----					
336450	Ruparghagra	308	119	189	340	217	123	183	131	52
336451	Borabaribara	38	12	26	70	37	33	66	36	30
336452	Bankati	359	145	214	507	271	236	74	52	22
336453	Khajrabara	90	44	46	76	38	38	1	-	1
336454	Khajra Chhota				-----Un-inhabited-----					
336455	Sasha Bedia	528	232	296	998	554	444	662	379	283
336456	Nenguriachhota				-----Un-inhabited-----					
336457	Nenguria Bara	129	42	87	202	120	82	119	91	28
336458	Kunarpur	56	28	28	135	94	41	101	83	18
336459	Hathimasan	330	147	183	410	279	131	248	199	49
336460	Amdiha	3	2	1	5	5	-	5	5	-
336461	Kadma	218	91	127	274	166	108	48	37	11
336462	Baishnabsol	37	15	22	27	14	13	2	1	1
336463	Ghagra				-----Un-inhabited-----					
336464	Kethuabad				-----Un-inhabited-----					
336465	Peruabad	791	324	467	860	536	324	464	340	124
336466	Krishnasol	2	2	-	4	4	-	4	4	-
336467	Harimara	261	105	156	335	265	70	232	218	14
336468	Kalabati	23	8	15	36	31	5	35	30	5
336469	Amjor	565	208	357	839	549	290	457	404	53
336470	Birbad				-----Un-inhabited-----					
336471	Nayabankati	79	35	44	87	46	41	87	46	41
336472	Gachh Upra	328	125	203	364	242	122	351	234	117
336473	Gamchha Kharag				-----Un-inhabited-----					
336474	Hathikhana				-----Un-inhabited-----					
336475	Bhuniasol	28	11	17	38	20	18	38	20	18
336476	Adalia	511	211	300	657	384	273	259	204	55
336477	Dobati	341	119	222	493	258	235	424	230	194
336478	Bhandarpur	113	48	65	210	141	69	202	137	65
336479	Chhotaborobari	13	7	6	9	9	-	9	9	-
336480	Shyamsundarpur	364	153	211	352	276	76	155	130	25
336481	Sarengagar	35	12	23	46	41	5	42	38	4
336482	Mayna	169	73	96	287	191	96	252	177	75
336483	Patharpara	72	25	47	101	93	8	99	92	7
336484	Sijuabara				-----Un-inhabited-----					
336485	Shitalpur	196	83	113	230	143	87	205	139	66
336486	Parashia	104	35	69	138	95	43	129	92	37
336487	Bisharbandh	37	15	22	61	58	3	60	58	2
336488	Bablapani	17	8	9	29	23	6	29	23	6

PRIMARY CENSUS ABSTRACT

CENSUS ABSTRACT**Garbeta - II**

Industrial category of main workers

Cultivators			Household industry						Other workers			Name of Village
Persons	Males	Females	Agricultural labourers			workers			Persons	Males	Females	
29	30	31	32	33	34	35	36	37	38	39	40	2
15,128	13,238	1,890	19,768	12,610	7,158	884	564	320	7,105	5,708	1,397	Garbeta - II (Total)
15,128	13,238	1,890	19,768	12,610	7,158	884	564	320	7,105	5,708	1,397	Garbeta - II (Rural)
-	-	-	-	-	-	-	-	-	-	-	-	Garbeta - II (Urban)
RURAL												
17	13	4	27	27	-	-	-	-	1	-	1	Jamdahara
-----Un-inhabited-----												Gotmakali
-	-	-	-	-	-	-	-	-	1	1	-	Domahani
136	135	1	16	3	13	-	-	-	7	7	-	Chechuria
227	180	47	208	113	95	-	-	-	57	47	10	Makli
24	15	9	127	63	64	-	-	-	1	1	-	Karanji
-----Un-inhabited-----												Bhalukbasachhota
48	46	2	51	40	11	-	-	-	9	6	3	Bhalukbasabara
38	37	1	37	36	1	-	-	-	9	9	-	Rengtia
131	115	16	20	14	6	5	5	-	19	9	10	Keshia
17	17	-	109	95	14	-	-	-	5	3	2	Kadambandi
-----Un-inhabited-----												Gangarampur
65	62	3	102	59	43	3	3	-	13	7	6	Ruparghagra
22	15	7	42	19	23	-	-	-	2	2	-	Borabaribara
23	18	5	36	22	14	1	1	-	14	11	3	Bankati
-	-	-	1	-	1	-	-	-	-	-	-	Khajrabara
-----Un-inhabited-----												Khajra Chhota
333	240	93	195	111	84	98	16	82	36	12	24	Sasha Bedia
-----Un-inhabited-----												Nenguriachhota
45	42	3	63	40	23	1	1	-	10	8	2	Nenguria Bara
47	45	2	43	31	12	-	-	-	11	7	4	Kunarpur
112	111	1	113	70	43	1	1	-	22	17	5	Hathimasan
3	3	-	-	-	-	-	-	-	2	2	-	Amdiha
25	24	1	10	4	6	-	-	-	13	9	4	Kadma
-	-	-	2	1	1	-	-	-	-	-	-	Baishnabsol
-----Un-inhabited-----												Ghagra
-----Un-inhabited-----												Kethuabad
142	128	14	281	186	95	1	1	-	40	25	15	Peruabad
3	3	-	-	-	-	-	-	-	1	1	-	Krishnasol
102	102	-	82	74	8	-	-	-	48	42	6	Harimara
20	19	1	-	-	-	1	1	-	14	10	4	Kalabati
293	280	13	124	92	32	5	5	-	35	27	8	Amjor
-----Un-inhabited-----												Birbad
-	-	-	87	46	41	-	-	-	-	-	-	Nayabankati
125	122	3	196	89	107	6	6	-	24	17	7	Gachh Upa
-----Un-inhabited-----												Gamchha Kharag
-----Un-inhabited-----												Hathikhana
6	3	3	32	17	15	-	-	-	-	-	-	Bhuniasol
159	149	10	9	4	5	19	3	16	72	48	24	Adalia
143	86	57	252	131	121	4	1	3	25	12	13	Dobati
79	68	11	114	61	53	-	-	-	9	8	1	Bhandarpur
-	-	-	9	9	-	-	-	-	-	-	-	Chhotaborobari
26	25	1	80	66	14	2	2	-	47	37	10	Shyamsundarpur
36	35	1	5	3	2	-	-	-	1	-	1	Sarengagar
140	114	26	96	56	40	1	1	-	15	6	9	Mayna
16	16	-	54	49	5	2	2	-	27	25	2	Patharpara
-----Un-inhabited-----												Sijuabara
74	63	11	122	68	54	3	3	-	6	5	1	Shitalpur
64	57	7	60	33	27	-	-	-	5	2	3	Parashia
54	53	1	-	-	-	-	-	-	6	5	1	Bisharbandh
21	17	4	6	4	2	1	1	-	1	1	-	Bablapani

VILLAGE PRIMARY
C D Block -

		Industrial category								
Location code number	Name of Village	Marginal workers			Cultivators			Agricultural labourers		
		Persons	Males	Females	Persons	Males	Females	Persons	Males	Females
1	2	41	42	43	44	45	46	47	48	49
0290	Garbeta - II (Total)	25,513	11,033	14,480	3,915	1,970	1,945	18,419	7,566	10,853
0290	Garbeta - II (Rural)	25,513	11,033	14,480	3,915	1,970	1,945	18,419	7,566	10,853
0290	Garbeta - II (Urban)	-	-	-	-	-	-	-	-	-
	RURAL									
336438	Jamdahara	25	4	21	1	1	-	20	3	17
336439	Gotmakali									
336440	Domahani	177	96	81	8	7	1	168	89	79
336441	Chechuria	263	78	185	72	71	1	190	6	184
336442	Makli	154	29	125	107	13	94	36	10	26
336443	Karanji	1	1	-	-	-	-	1	1	-
336444	Bhalukbasachhota									
336445	Bhalukbasabara	274	129	145	27	19	8	243	108	135
336446	Rengtia	135	59	76	16	16	-	118	43	75
336447	Keshia	304	97	207	77	13	64	188	64	124
336448	Kadambandi	160	42	118	2	1	1	152	37	115
336449	Gangarampur									
336450	Ruparghagra	157	86	71	1	-	1	153	83	70
336451	Borabaribara	4	1	3	-	-	-	-	-	-
336452	Bankati	433	219	214	17	11	6	402	198	204
336453	Khajrabara	75	38	37	-	-	-	69	33	36
336454	Khajra Chhota									
336455	Sasha Bedia	336	175	161	60	38	22	221	112	109
336456	Nenguriachhota									
336457	Nenguria Bara	83	29	54	-	-	-	81	27	54
336458	Kunarpur	34	11	23	-	-	-	34	11	23
336459	Hathimasan	162	80	82	4	2	2	155	76	79
336460	Amdiha	-	-	-	-	-	-	-	-	-
336461	Kadma	226	129	97	53	48	5	154	67	87
336462	Baishnabsol	25	13	12	-	-	-	24	12	12
336463	Ghagra									
336464	Kethuabad									
336465	Peruabad	396	196	200	13	10	3	376	185	191
336466	Krishnasol	-	-	-	-	-	-	-	-	-
336467	Harimara	103	47	56	5	3	2	91	39	52
336468	Kalabati	1	1	-	-	-	-	-	-	-
336469	Amjor	382	145	237	114	37	77	257	101	156
336470	Birbad									
336471	Nayabankati	-	-	-	-	-	-	-	-	-
336472	Gachh Upra	13	8	5	1	1	-	10	6	4
336473	Gamchha Kharag									
336474	Hathikhana									
336475	Bhuniasol	-	-	-	-	-	-	-	-	-
336476	Adalia	398	180	218	132	79	53	227	94	133
336477	Dobati	69	28	41	26	13	13	42	14	28
336478	Bhandarpur	8	4	4	5	1	4	-	-	-
336479	Chhotaborobari	-	-	-	-	-	-	-	-	-
336480	Shyamsundarpur	197	146	51	16	10	6	164	126	38
336481	Sarengagar	4	3	1	3	2	1	1	1	-
336482	Mayna	35	14	21	15	5	10	20	9	11
336483	Patharpara	2	1	1	-	-	-	-	-	-
336484	Sijuabara									
336485	Shitalpur	25	4	21	-	-	-	2	-	2
336486	Parashia	9	3	6	3	1	2	1	1	-
336487	Bisharbandh	1	-	1	-	-	-	-	-	-
336488	Bablapani	-	-	-	-	-	-	-	-	-

PRIMARY CENSUS ABSTRACT

CENSUS ABSTRACT

Garbeta - II

of marginal workers

Household industry workers			Other workers			Non-workers			Name of Village	Location code number
Persons	Males	Females	Persons	Males	Females	Persons	Males	Females		
50	51	52	53	54	55	56	57	58	2	1
1,076	309	767	2,103	1,188	915	80,012	32,012	48,000	Garbeta - II (Total)	0290
1,076	309	767	2,103	1,188	915	80,012	32,012	48,000	Garbeta - II (Rural)	0290
-	-	-	-	-	-	-	-	-	Garbeta - II (Urban)	0290
RURAL										
-	-	-	4	-	4	69	33	36	Jamdahara	336438
			-----Un-inhabited-----						Gotmakali	336439
1	-	1	-	-	-	122	61	61	Domahani	336440
-	-	-	1	1	-	271	140	131	Chechuria	336441
3	1	2	8	5	3	578	264	314	Makli	336442
-	-	-	-	-	-	130	60	70	Karanji	336443
			-----Un-inhabited-----						Bhalukbasachhota	336444
-	-	-	4	2	2	396	163	233	Bhalukbasabara	336445
-	-	-	1	-	1	254	82	172	Rengtia	336446
25	12	13	14	8	6	358	194	164	Keshia	336447
-	-	-	6	4	2	254	109	145	Kadambandi	336448
			-----Un-inhabited-----						Gangarampur	336449
-	-	-	3	3	-	408	153	255	Ruparghagra	336450
-	-	-	4	1	3	60	30	30	Borabaribara	336451
1	1	-	13	9	4	385	182	203	Bankati	336452
5	4	1	1	1	-	54	33	21	Khajrabara	336453
			-----Un-inhabited-----						Khajra Chhota	336454
37	14	23	18	11	7	797	354	443	Sasha Bedia	336455
			-----Un-inhabited-----						Nenguriachhota	336456
1	1	-	1	1	-	255	98	157	Nenguria Bara	336457
-	-	-	-	-	-	177	76	101	Kunarpur	336458
2	1	1	1	1	-	478	180	298	Hathimasan	336459
-	-	-	-	-	-	15	5	10	Amdiha	336460
-	-	-	19	14	5	337	152	185	Kadma	336461
-	-	-	1	1	-	25	13	12	Baishnabsol	336462
			-----Un-inhabited-----						Ghagra	336463
			-----Un-inhabited-----						Kethuabad	336464
-	-	-	7	1	6	1,089	445	644	Peruabad	336465
-	-	-	-	-	-	14	5	9	Krishnasol	336466
-	-	-	7	5	2	570	210	360	Harimara	336467
-	-	-	1	1	-	64	16	48	Kalabati	336468
2	1	1	9	6	3	1,116	442	674	Amjor	336469
			-----Un-inhabited-----						Birbad	336470
-	-	-	-	-	-	57	30	27	Nayabankati	336471
-	-	-	2	1	1	530	210	320	Gachh Upra	336472
			-----Un-inhabited-----						Gamchha Kharag	336473
			-----Un-inhabited-----						Hathikhana	336474
-	-	-	-	-	-	40	18	22	Bhuniadol	336475
23	5	18	16	2	14	693	312	381	Adalia	336476
-	-	-	1	1	-	486	216	270	Dobati	336477
2	2	-	1	1	-	274	116	158	Bhandarpur	336478
-	-	-	-	-	-	12	3	9	Chhotaborobari	336479
7	2	5	10	8	2	711	259	452	Shyamsundarpur	336480
-	-	-	-	-	-	76	21	55	Sarengagar	336481
-	-	-	-	-	-	325	132	193	Mayna	336482
-	-	-	2	1	1	207	69	138	Patharpara	336483
			-----Un-inhabited-----						Sijuabara	336484
22	3	19	1	1	-	257	113	144	Shitalpur	336485
1	-	1	4	1	3	200	71	129	Parashia	336486
-	-	-	1	-	1	145	45	100	Bisharbandh	336487
-	-	-	-	-	-	58	26	32	Bablapani	336488

VILLAGE PRIMARY
C D Block -

Location code number	Name of Village	Area of Village in hectares	Number of households	Total population (including institutional and houseless population)			Population in the age-group 0-6			
				Persons	Males	Females	Persons	Males	Females	
1	2	3	4	5	6	7	8	9	10	
336489	Kharkata	121.86	35	189	99	90	20	13	7	
336490	Bhururbani	52.24	30	153	81	72	24	15	9	
336491	Patshala	36.88			-----Un-inhabited-----					
336492	Sundargere	132.79	309	1,553	814	739	159	72	87	
336493	Amlachati	37.64	58	279	145	134	34	11	23	
336494	Rangilala	116.15			-----Un-inhabited-----					
336495	Tentulmuri	41.87			-----Un-inhabited-----					
336496	Metyal	483.16	52	251	121	130	34	15	19	
336497	Parakanali	262.27	76	383	193	190	43	21	22	
336498	Balikhunia	219.00	28	119	54	65	12	3	9	
336499	Salbani	217.32	102	531	269	262	61	30	31	
336500	Chhota Dharampur	230.47	36	163	89	74	17	10	7	
336501	Pitli	196.46	55	207	95	112	26	11	15	
336502	Nischintapur	108.86	125	550	277	273	59	29	30	
336503	Bulanpur	217.95	325	1,412	695	717	153	68	85	
336504	Hatia	620.68	232	1,136	601	535	133	74	59	
336505	Jalmsol	265.13	43	218	118	100	25	11	14	
336506	Singla	278.18	330	1,613	825	788	169	89	80	
336507	Chhota Patasol	84.96	40	204	112	92	16	12	4	
336508	Bara Patasol	113.19	130	680	337	343	84	51	33	
336509	Bandrisol	105.34	84	363	187	176	27	13	14	
336510	Bankisol	149.33	77	286	136	150	35	17	18	
336511	Sirisbani	176.09	142	606	294	312	78	37	41	
336512	Andharia	139.62	37	131	59	72	16	6	10	
336513	Ghoraghati	91.86	33	152	78	74	20	8	12	
336514	Murakati	356.24	302	1,446	762	684	154	90	64	
336515	Kadasol	116.20	163	740	375	365	87	43	44	
336516	Daldali	180.89	74	360	189	171	43	23	20	
336517	Kenkanali	229.86	158	764	367	397	83	31	52	
336518	Pinrrasuli	122.36	24	112	59	53	12	6	6	
336519	Chhota Nakdana	487.61	371	1,794	887	907	186	102	84	
336520	Nischintapur	558.34	295	1,399	680	719	149	78	71	
336521	Dubrajpur	162.69	70	324	172	152	47	26	21	
336522	Benachapra	212.08	59	307	143	164	33	13	20	
336523	Pinrasholi	97.57			-----Un-inhabited-----					
336524	Bathantor	250.72	249	1,081	540	541	130	72	58	
336525	Dumuria	434.63	341	1,542	755	787	199	99	100	
336526	Chhagalia	150.70	187	909	457	452	119	65	54	
336527	Pabnashini	33.25			-----Un-inhabited-----					
336528	Jirapara	251.32	309	1,455	735	720	157	87	70	
336529	Khapribhanga	204.95	80	339	163	176	35	13	22	
336530	Betjharua	168.43	143	691	339	352	94	49	45	
336531	Baranakdana	201.33	113	563	293	270	67	37	30	
336532	Tilabani	227.19	92	447	222	225	57	31	26	
336533	Bhedya	163.09	142	713	367	346	65	33	32	
336534	Madhuban	11.79			-----Un-inhabited-----					
336535	Kushtara	74.75	138	667	329	338	78	37	41	
336536	Dumardiha	60.66	267	1,262	640	622	147	84	63	
336537	Kerumara	246.81	167	742	379	363	81	46	35	
336538	Mahalisai	265.18	614	2,684	1,362	1,322	254	128	126	
336539	Karasai	33.45	51	223	99	124	34	13	21	
336540	Kewakol	104.41	60	252	135	117	36	18	18	
336541	Nimkata	24.83	14	73	39	34	11	7	4	
336542	Kishorgere	12.10			-----Un-inhabited-----					
336543	Patgara	19.02			-----Un-inhabited-----					

PRIMARY CENSUS ABSTRACT

CENSUS ABSTRACT

Garbeta - II

Scheduled Castes population			Scheduled Tribes population			Literates			Name of Village
Persons	Males	Females	Persons	Males	Females	Persons	Males	Females	
11	12	13	14	15	16	17	18	19	2
81	43	38	4	2	2	123	66	57	Kharkata
131	69	62	-	-	-	77	44	33	Bhururbani
			-----Un-inhabited-----						Patshala
287	148	139	275	144	131	1,144	661	483	Sundargere
118	62	56	20	14	6	151	96	55	Amlachati
			-----Un-inhabited-----						Rangilala
			-----Un-inhabited-----						Tentulumuri
-	-	-	251	121	130	180	94	86	Metyal
109	55	54	269	134	135	223	137	86	Parakanali
-	-	-	119	54	65	82	44	38	Balikhunia
271	137	134	141	73	68	391	214	177	Salbani
161	87	74	-	-	-	128	74	54	Chhota Dharampur
17	7	10	190	88	102	132	73	59	Pitli
240	115	125	58	31	27	393	222	171	Nischintapur
696	344	352	292	140	152	1,018	559	459	Bulanpur
68	38	30	68	28	40	790	443	347	Hatia
-	-	-	80	39	41	141	88	53	Jalmsol
375	194	181	59	29	30	1,070	613	457	Singla
-	-	-	65	36	29	136	79	57	Chhota Patasol
64	37	27	24	10	14	495	266	229	Bara Patasol
-	-	-	171	88	83	268	160	108	Bandrisol
-	-	-	236	110	126	170	98	72	Bankisol
-	-	-	605	294	311	346	203	143	Sirisbani
-	-	-	129	57	72	61	31	30	Andharia
10	7	3	50	25	25	112	63	49	Ghoraghathi
366	188	178	428	230	198	676	433	243	Murakati
33	18	15	113	49	64	521	281	240	Kadasol
52	25	27	36	17	19	231	136	95	Daldali
74	30	44	6	3	3	506	279	227	Kenkanali
-	-	-	-	-	-	72	44	28	Pinrrasuli
127	64	63	807	421	386	1,122	622	500	Chhota Nakdana
82	38	44	884	427	457	979	524	455	Nischintapur
194	105	89	118	60	58	139	87	52	Dubrajpur
-	-	-	229	106	123	208	115	93	Benachapra
			-----Un-inhabited-----						Pinrasholi
155	84	71	747	365	382	709	399	310	Bathantor
244	121	123	965	466	499	938	528	410	Dumuria
247	128	119	181	88	93	526	305	221	Chhagalia
			-----Un-inhabited-----						Pabnashini
864	442	422	5	3	2	853	468	385	Jirapara
97	52	45	131	54	77	230	130	100	Khapribhanga
-	-	-	691	339	352	305	192	113	Betjharria
-	-	-	169	88	81	455	242	213	Baranakdana
52	27	25	240	117	123	280	157	123	Tilabani
410	204	206	43	21	22	470	277	193	Bhedyia
			-----Un-inhabited-----						Madhuban
266	128	138	1	-	1	480	259	221	Kushtara
662	331	331	191	101	90	701	397	304	Dumardiha
248	128	120	-	-	-	508	280	228	Kerumara
1,163	592	571	85	46	39	2,120	1,163	957	Mahalisai
-	-	-	55	26	29	128	64	64	Karasai
40	20	20	15	8	7	156	95	61	Kewakol
12	5	7	-	-	-	52	30	22	Nimkata
			-----Un-inhabited-----						Kishorgere
			-----Un-inhabited-----						Patgara

VILLAGE PRIMARY
C D Block -

Location code number	Name of Village	Illiterates			Total workers			Main workers		
		Persons	Males	Females	Persons	Males	Females	Persons	Males	Females
1	2	20	21	22	23	24	25	26	27	28
336489	Kharkata	66	33	33	99	54	45	68	53	15
336490	Bhururbani	76	37	39	81	47	34	56	36	20
336491	Patshala				-----Un-inhabited-----					
336492	Sundargere	409	153	256	771	469	302	502	432	70
336493	Amlachati	128	49	79	162	89	73	162	89	73
336494	Rangilala				-----Un-inhabited-----					
336495	Tentulmuri				-----Un-inhabited-----					
336496	Metyal	71	27	44	138	63	75	53	44	9
336497	Parakanali	160	56	104	205	104	101	188	94	94
336498	Balikhunia	37	10	27	68	31	37	28	23	5
336499	Salbani	140	55	85	234	145	89	157	106	51
336500	Chhota Dharampur	35	15	20	87	45	42	58	37	21
336501	Pitli	75	22	53	125	57	68	15	10	5
336502	Nischintapur	157	55	102	308	161	147	6	6	-
336503	Bulanpur	394	136	258	732	438	294	385	354	31
336504	Hatia	346	158	188	617	343	274	248	227	21
336505	Jalmsol	77	30	47	141	71	70	77	51	26
336506	Singla	543	212	331	965	478	487	851	438	413
336507	Chhota Patasol	68	33	35	107	62	45	43	42	1
336508	Bara Patasol	185	71	114	358	206	152	166	137	29
336509	Bandrisol	95	27	68	218	113	105	101	90	11
336510	Bankisol	116	38	78	140	73	67	140	73	67
336511	Sirisbani	260	91	169	307	160	147	8	6	2
336512	Andharia	70	28	42	74	38	36	74	38	36
336513	Ghoraghati	40	15	25	62	45	17	33	32	1
336514	Murakati	770	329	441	852	455	397	810	432	378
336515	Kadasol	219	94	125	210	180	30	164	149	15
336516	Daldali	129	53	76	173	107	66	98	82	16
336517	Kenkanali	258	88	170	395	225	170	175	148	27
336518	Pinrrasuli	40	15	25	70	33	37	33	21	12
336519	Chhota Nakdana	672	265	407	980	507	473	301	266	35
336520	Nischintapur	420	156	264	744	365	379	576	319	257
336521	Dubrajpur	185	85	100	206	104	102	206	104	102
336522	Benachapra	99	28	71	187	89	98	142	82	60
336523	Pinrasholi				-----Un-inhabited-----					
336524	Bathantor	372	141	231	495	292	203	105	71	34
336525	Dumuria	604	227	377	885	451	434	537	365	172
336526	Chhagalia	383	152	231	505	283	222	281	191	90
336527	Pabnashini				-----Un-inhabited-----					
336528	Jirapara	602	267	335	721	414	307	355	219	136
336529	Khapribhanga	109	33	76	155	88	67	13	7	6
336530	Betjharua	386	147	239	465	224	241	8	4	4
336531	Baranakdana	108	51	57	208	158	50	177	141	36
336532	Tilabani	167	65	102	269	133	136	171	110	61
336533	Bhedya	243	90	153	312	215	97	283	210	73
336534	Madhuban				-----Un-inhabited-----					
336535	Kushtara	187	70	117	275	196	79	74	70	4
336536	Dumardiha	561	243	318	630	372	258	262	202	60
336537	Kerumara	234	99	135	381	209	172	185	114	71
336538	Mahalisai	564	199	365	916	683	233	767	609	158
336539	Karasai	95	35	60	133	62	71	113	57	56
336540	Kewakol	96	40	56	149	82	67	86	53	33
336541	Nimkata	21	9	12	39	23	16	33	22	11
336542	Kishorgere				-----Un-inhabited-----					
336543	Patgara				-----Un-inhabited-----					

PRIMARY CENSUS ABSTRACT

CENSUS ABSTRACT

Garbeta - II

Industrial category of main workers													Name of Village 2
Cultivators			Household industry						Other workers				
			Agricultural labourers			workers							
Persons	Males	Females	Persons	Males	Females	Persons	Males	Females	Persons	Males	Females		
29	30	31	32	33	34	35	36	37	38	39	40		
30	30	-	33	19	14	1	1	-	4	3	1	Kharkata	
3	2	1	49	32	17	1	1	-	3	1	2	Bhururbani	
-----Un-inhabited-----												Patshala	
203	189	14	235	187	48	16	15	1	48	41	7	Sundargere	
30	14	16	129	72	57	-	-	-	3	3	-	Amlachati	
-----Un-inhabited-----												Rangilala	
-----Un-inhabited-----												Tentulmuri	
36	34	2	10	6	4	-	-	-	7	4	3	Metyal	
6	4	2	174	86	88	3	2	1	5	2	3	Parakanali	
21	20	1	7	3	4	-	-	-	-	-	-	Balikhunia	
39	30	9	81	47	34	1	1	-	36	28	8	Salbani	
8	5	3	36	20	16	1	1	-	13	11	2	Chhota Dharampur	
7	5	2	1	-	1	1	-	1	6	5	1	Pitli	
3	3	-	-	-	-	-	-	-	3	3	-	Nischintapur	
169	166	3	132	117	15	17	17	-	67	54	13	Bulanpur	
140	135	5	75	66	9	-	-	-	33	26	7	Hatia	
51	40	11	26	11	15	-	-	-	-	-	-	Jalmsol	
542	274	268	283	145	138	1	1	-	25	18	7	Singla	
6	6	-	31	30	1	-	-	-	6	6	-	Chhota Patasol	
56	45	11	62	50	12	-	-	-	48	42	6	Bara Patasol	
4	4	-	96	86	10	-	-	-	1	-	1	Bandrisol	
3	2	1	125	59	66	-	-	-	12	12	-	Bankisol	
-	-	-	1	-	1	-	-	-	7	6	1	Sirisbani	
3	1	2	67	33	34	1	1	-	3	3	-	Andharia	
6	6	-	24	24	-	-	-	-	3	2	1	Ghoraghati	
29	17	12	640	337	303	28	9	19	113	69	44	Murakati	
10	6	4	109	104	5	5	5	-	40	34	6	Kadasol	
29	27	2	28	17	11	4	3	1	37	35	2	Daldali	
84	81	3	54	38	16	23	18	5	14	11	3	Kenkanali	
22	16	6	6	-	6	-	-	-	5	5	-	Pinrrasuli	
91	85	6	168	153	15	3	2	1	39	26	13	Chhota Nakdana	
244	183	61	243	88	155	4	-	4	85	48	37	Nischintapur	
-	-	-	201	103	98	-	-	-	5	1	4	Dubrajpur	
66	65	1	62	8	54	2	-	2	12	9	3	Benachapra	
-----Un-inhabited-----												Pinrasholi	
48	43	5	12	8	4	-	-	-	45	20	25	Bathantor	
202	151	51	300	194	106	1	1	-	34	19	15	Dumuria	
110	81	29	148	89	59	1	1	-	22	20	2	Chhagalia	
-----Un-inhabited-----												Pabnashini	
72	66	6	247	129	118	1	-	1	35	24	11	Jirapara	
1	1	-	1	1	-	-	-	-	11	5	6	Khapribhanga	
-	-	-	1	1	-	-	-	-	7	3	4	Bejharia	
100	96	4	43	15	28	22	20	2	12	10	2	Baranakdana	
41	36	5	105	59	46	17	8	9	8	7	1	Tilabani	
117	105	12	141	85	56	4	4	-	21	16	5	Bhedyia	
-----Un-inhabited-----												Madhuban	
25	25	-	11	11	-	1	1	-	37	33	4	Kushtara	
85	78	7	100	55	45	7	6	1	70	63	7	Dumardiha	
44	30	14	109	59	50	5	4	1	27	21	6	Kerumara	
23	21	2	186	147	39	6	1	5	552	440	112	Mahalisai	
1	1	-	103	49	54	1	-	1	8	7	1	Karasai	
2	2	-	54	31	23	6	4	2	24	16	8	Kewakol	
9	8	1	18	9	9	-	-	-	6	5	1	Nimkata	
-----Un-inhabited-----												Kishorgere	
-----Un-inhabited-----												Patgara	

VILLAGE PRIMARY
C D Block -

Location code number	Name of Village	Industrial category								
		Marginal workers			Cultivators			Agricultural labourers		
		Persons	Males	Females	Persons	Males	Females	Persons	Males	Females
1	2	41	42	43	44	45	46	47	48	49
336489	Kharkata	31	1	30	-	-	-	4	-	4
336490	Bhururbani	25	11	14	-	-	-	25	11	14
336491	Patshala				-----Un-inhabited-----					
336492	Sundargere	269	37	232	79	7	72	186	29	157
336493	Amlachati	-	-	-	-	-	-	-	-	-
336494	Rangilala				-----Un-inhabited-----					
336495	Tentulmuri				-----Un-inhabited-----					
336496	Metyal	85	19	66	1	1	-	84	18	66
336497	Parakanali	17	10	7	-	-	-	13	7	6
336498	Balikhunia	40	8	32	-	-	-	40	8	32
336499	Salbani	77	39	38	25	16	9	47	20	27
336500	Chhota Dharampur	29	8	21	2	-	2	27	8	19
336501	Pitli	110	47	63	8	7	1	99	39	60
336502	Nischintapur	302	155	147	44	22	22	253	129	124
336503	Bulanpur	347	84	263	30	22	8	308	55	253
336504	Hatia	369	116	253	11	5	6	356	111	245
336505	Jalmsol	64	20	44	60	17	43	3	3	-
336506	Singla	114	40	74	73	25	48	33	11	22
336507	Chhota Patasol	64	20	44	15	5	10	49	15	34
336508	Bara Patasol	192	69	123	132	53	79	58	14	44
336509	Bandrisol	117	23	94	-	-	-	117	23	94
336510	Bankisol	-	-	-	-	-	-	-	-	-
336511	Sirisbani	299	154	145	9	4	5	285	149	136
336512	Andharia	-	-	-	-	-	-	-	-	-
336513	Ghoraghati	29	13	16	-	-	-	21	6	15
336514	Murakati	42	23	19	7	5	2	2	1	1
336515	Kadasol	46	31	15	1	-	1	27	24	3
336516	Daldali	75	25	50	42	15	27	33	10	23
336517	Kenkanali	220	77	143	5	4	1	92	41	51
336518	Pinrrasuli	37	12	25	36	12	24	-	-	-
336519	Chhota Nakdana	679	241	438	112	107	5	560	129	431
336520	Nischintapur	168	46	122	36	11	25	124	30	94
336521	Dubrajpur	-	-	-	-	-	-	-	-	-
336522	Benachapra	45	7	38	1	-	1	32	3	29
336523	Pinrasholi				-----Un-inhabited-----					
336524	Bathantor	390	221	169	8	8	-	379	211	168
336525	Dumuria	348	86	262	11	5	6	321	73	248
336526	Chhagalia	224	92	132	22	15	7	158	66	92
336527	Pabnashini				-----Un-inhabited-----					
336528	Jirapara	366	195	171	46	35	11	291	149	142
336529	Khapribhanga	142	81	61	16	16	-	120	64	56
336530	Betjharia	457	220	237	-	-	-	457	220	237
336531	Baranakdana	31	17	14	7	6	1	20	9	11
336532	Tilabani	98	23	75	36	3	33	57	18	39
336533	Bhedy	29	5	24	5	2	3	23	3	20
336534	Madhuban				-----Un-inhabited-----					
336535	Kushtara	201	126	75	38	37	1	147	75	72
336536	Dumardiha	368	170	198	3	2	1	351	156	195
336537	Kerumara	196	95	101	22	9	13	143	73	70
336538	Mahalisai	149	74	75	29	8	21	68	46	22
336539	Karasai	20	5	15	2	1	1	17	4	13
336540	Kewakol	63	29	34	3	2	1	57	25	32
336541	Nimkata	6	1	5	2	-	2	4	1	3
336542	Kishorgere				-----Un-inhabited-----					
336543	Patgara				-----Un-inhabited-----					

PRIMARY CENSUS ABSTRACT

CENSUS ABSTRACT

Garbeta - II

of marginal workers

Household industry workers			Other workers			Non-workers			Name of Village	Location code number
Persons	Males	Females	Persons	Males	Females	Persons	Males	Females		
50	51	52	53	54	55	56	57	58	2	1
24	1	23	3	-	3	90	45	45	Kharkata	336489
-	-	-	-	-	-	72	34	38	Bhururbani	336490
			-----Un-inhabited-----						Patshala	336491
3	1	2	1	-	1	782	345	437	Sundargere	336492
-	-	-	-	-	-	117	56	61	Amlachati	336493
			-----Un-inhabited-----						Rangilala	336494
			-----Un-inhabited-----						Tentulumuri	336495
-	-	-	-	-	-	113	58	55	Metyal	336496
2	1	1	2	2	-	178	89	89	Parakanali	336497
-	-	-	-	-	-	51	23	28	Balikhunia	336498
1	1	-	4	2	2	297	124	173	Salbani	336499
-	-	-	-	-	-	76	44	32	Chhota Dharampur	336500
-	-	-	3	1	2	82	38	44	Pitii	336501
-	-	-	5	4	1	242	116	126	Nischintapur	336502
2	2	-	7	5	2	680	257	423	Bulanpur	336503
1	-	1	1	-	1	519	258	261	Hatia	336504
-	-	-	1	-	1	77	47	30	Jalmsol	336505
-	-	-	8	4	4	648	347	301	Singla	336506
-	-	-	-	-	-	97	50	47	Chhota Patasol	336507
-	-	-	2	2	-	322	131	191	Bara Patasol	336508
-	-	-	-	-	-	145	74	71	Bandrisol	336509
-	-	-	-	-	-	146	63	83	Bankisol	336510
-	-	-	5	1	4	299	134	165	Sirisbani	336511
-	-	-	-	-	-	57	21	36	Andharia	336512
-	-	-	8	7	1	90	33	57	Ghoraghati	336513
2	2	-	31	15	16	594	307	287	Murakati	336514
5	2	3	13	5	8	530	195	335	Kadasol	336515
-	-	-	-	-	-	187	82	105	Daldali	336516
94	14	80	29	18	11	369	142	227	Kenkanali	336517
-	-	-	1	-	1	42	26	16	Pinrrasuli	336518
1	1	-	6	4	2	814	380	434	Chhota Nakdana	336519
2	1	1	6	4	2	655	315	340	Nischintapur	336520
-	-	-	-	-	-	118	68	50	Dubrajpur	336521
8	1	7	4	3	1	120	54	66	Benachapra	336522
			-----Un-inhabited-----						Pinrasholi	336523
1	-	1	2	2	-	586	248	338	Bathantor	336524
1	-	1	15	8	7	657	304	353	Dumuria	336525
17	4	13	27	7	20	404	174	230	Chhagalia	336526
			-----Un-inhabited-----						Pabnashini	336527
1	1	-	28	10	18	734	321	413	Jirapara	336528
-	-	-	6	1	5	184	75	109	Khapribhanga	336529
-	-	-	-	-	-	226	115	111	Betjharia	336530
-	-	-	4	2	2	355	135	220	Baranakdana	336531
3	-	3	2	2	-	178	89	89	Tilabani	336532
-	-	-	1	-	1	401	152	249	Bhedyas	336533
			-----Un-inhabited-----						Madhuban	336534
2	2	-	14	12	2	392	133	259	Kushtara	336535
3	3	-	11	9	2	632	268	364	Dumardiha	336536
3	2	1	28	11	17	361	170	191	Kerumara	336537
4	1	3	48	19	29	1,768	679	1,089	Mahalasai	336538
-	-	-	1	-	1	90	37	53	Karasai	336539
-	-	-	3	2	1	103	53	50	Kewakol	336540
-	-	-	-	-	-	34	16	18	Nimkata	336541
			-----Un-inhabited-----						Kishorgere	336542
			-----Un-inhabited-----						Patgara	336543

VILLAGE PRIMARY
C D Block -

Location code number	Name of Village	Area of Village in hectares	Number of households	Total population (including institutional and houseless population)			Population in the age-group 0-6		
				Persons	Males	Females	Persons	Males	Females
1	2	3	4	5	6	7	8	9	10
336544	Panpara	10.72				-----Un-inhabited-----			
336545	Chautar	28.42				-----Un-inhabited-----			
336546	Ampata	16.30				-----Un-inhabited-----			
336547	Kalaberia	19.63				-----Un-inhabited-----			
336548	Balibandh	66.68	484	2,286	1,153	1,133	188	105	83
336549	Kuldiha	20.00				-----Un-inhabited-----			
336550	Goaltore	17.62	148	693	356	337	48	29	19
336551	Bandhi	33.84	307	1,347	696	651	118	65	53
336552	Kuchlasuli	36.99	112	521	255	266	67	32	35
336553	Bankati	34.84				-----Un-inhabited-----			
336554	Gorabari	104.34	61	307	151	156	32	12	20
336555	Pingbani	376.25	472	2,366	1,188	1,178	253	127	126
336556	Chengsol	131.72	17	98	48	50	12	5	7
336557	Dudpatri	237.53	150	719	367	352	87	48	39
336558	Kadamdiha	332.78	282	1,387	733	654	157	88	69
336559	Anandanagar	96.18				-----Un-inhabited-----			
336560	Dharampur	98.76	78	377	189	188	36	20	16
336561	Arabari	25.80				-----Un-inhabited-----			
336562	Nangalmura	49.81	24	84	40	44	8	3	5
336563	Shankhabhanga	113.45	52	227	122	105	32	22	10
336564	Chhota Chauli	17.37				-----Un-inhabited-----			
336565	Bara Chauli	39.74	32	158	77	81	15	6	9
336566	Kankrisol	92.70	110	507	258	249	50	27	23
336567	Anusol	109.16	73	342	175	167	58	32	26
336568	Kushkati	41.00	29	152	76	76	22	10	12
336569	Gopinathpur	72.96	39	186	90	96	23	13	10
336570	Subalbandi	159.99	94	478	240	238	67	30	37
336571	Shirsa	90.75	119	559	275	284	81	43	38
336572	Shiyarbani	96.34	109	547	280	267	67	38	29
336573	Kumari	62.92	24	127	65	62	14	9	5
336574	Hirasol	159.17	21	99	51	48	10	6	4
336575	Barakadra	318.08	258	1,278	655	623	143	80	63
336576	Gangaduari	129.10	96	461	233	228	43	21	22
336577	Gotshingla	233.17	160	764	401	363	96	56	40
336578	Dhamchia	167.88	251	1,230	611	619	162	84	78
336579	Chamtubad	91.68	71	344	166	178	47	23	24
336580	Kulyapal	73.53				-----Un-inhabited-----			
336581	Dulia	273.97				-----Un-inhabited-----			
336582	Leguidhara	57.71				-----Un-inhabited-----			
336583	Karasol	84.98	25	109	49	60	11	3	8
336584	Dhekineja	248.57	35	165	73	92	18	8	10
336585	Lagiluari	113.47	70	313	166	147	39	20	19
336586	Erimara	148.92	155	710	348	362	84	41	43
336587	Kusumdanga	92.77	113	573	289	284	67	34	33
336588	Keshia	394.97	219	1,044	532	512	127	70	57
336589	Gotsol	70.10	63	295	152	143	39	23	16
336590	Parashigeria	100.69				-----Un-inhabited-----			
336591	Panrdaha	266.24	176	799	400	399	77	37	40
336592	Saltora	110.36	28	152	81	71	23	12	11
336593	Chatrakhulia	105.61	15	65	36	29	10	8	2
336594	Jamira	172.92	67	309	158	151	45	27	18
336595	Thakurpara	104.00	172	813	424	389	89	43	46
336596	Teskona	273.02	246	1,263	625	638	175	80	95
336597	Ekaria	58.40	26	133	63	70	20	7	13
336598	Khasjangal Nischintapur	327.71	30	137	65	72	23	10	13

PRIMARY CENSUS ABSTRACT

CENSUS ABSTRACT

Garbeta - II

Scheduled Castes population			Scheduled Tribes population			Literates			Name of Village
Persons	Males	Females	Persons	Males	Females	Persons	Males	Females	
11	12	13	14	15	16	17	18	19	2
			-----Un-inhabited-----						Panpara
			-----Un-inhabited-----						Chautar
			-----Un-inhabited-----						Ampata
			-----Un-inhabited-----						Kalaberia
763	380	383	131	64	67	1,828	973	855	Balibandh
			-----Un-inhabited-----						Kuldiha
241	122	119	9	4	5	606	318	288	Goaltore
422	218	204	27	10	17	1,027	566	461	Bandhi
244	113	131	13	7	6	360	194	166	Kuchlasuli
			-----Un-inhabited-----						Bankati
182	90	92	26	14	12	255	135	120	Gorabari
322	152	170	275	146	129	1,565	844	721	Pingbani
-	-	-	58	28	30	75	40	35	Chengsol
272	132	140	140	71	69	476	268	208	Dudpatri
-	-	-	247	132	115	987	575	412	Kadamdiha
			-----Un-inhabited-----						Anandanagar
-	-	-	46	20	26	286	159	127	Dharampur
			-----Un-inhabited-----						Arabari
-	-	-	5	2	3	69	36	33	Nangalmura
14	6	8	23	14	9	156	84	72	Shankhabhanga
			-----Un-inhabited-----						Chhota Chauli
158	77	81	-	-	-	114	61	53	Bara Chauli
152	77	75	-	-	-	311	176	135	Kankrisol
-	-	-	175	97	78	230	128	102	Anusol
-	-	-	149	74	75	102	63	39	Kushkati
8	5	3	89	46	43	115	64	51	Gopinathpur
163	74	89	60	29	31	264	149	115	Subalbandi
513	250	263	1	-	1	335	187	148	Shirsa
34	14	20	297	162	135	353	198	155	Shiyarbani
-	-	-	21	10	11	81	48	33	Kumari
62	30	32	37	21	16	67	37	30	Hirasol
247	126	121	14	6	8	932	513	419	Barakadra
43	23	20	7	3	4	362	200	162	Gangaduari
167	95	72	190	91	99	532	310	222	Gotshingla
453	221	232	158	84	74	857	466	391	Dhamchia
61	31	30	229	107	122	212	124	88	Chamtubad
			-----Un-inhabited-----						Kulyapal
			-----Un-inhabited-----						Dulia
			-----Un-inhabited-----						Leguidhara
-	-	-	109	49	60	57	32	25	Karasol
-	-	-	165	73	92	103	55	48	Dhekineja
2	1	1	1	1	-	200	124	76	Lagiluari
171	90	81	52	22	30	490	265	225	Erimara
246	120	126	160	87	73	311	186	125	Kusumdanga
75	42	33	712	354	358	727	417	310	Keshia
27	13	14	-	-	-	159	101	58	Gotsol
			-----Un-inhabited-----						Parashigeria
437	214	223	71	37	34	508	306	202	Panrdaha
37	20	17	-	-	-	75	42	33	Saltora
32	18	14	33	18	15	23	12	11	Chatrakhulia
-	-	-	132	64	68	206	114	92	Jamira
158	81	77	386	197	189	488	286	202	Thakurpara
157	77	80	173	83	90	863	479	384	Teskona
-	-	-	120	57	63	74	49	25	Ekaria
6	2	4	89	45	44	54	33	21	Khasjangal Nischintapur

VILLAGE PRIMARY
C D Block -

Location code number	Name of Village	Illiterates			Total workers			Main workers		
		Persons	Males	Females	Persons	Males	Females	Persons	Males	Females
1	2	20	21	22	23	24	25	26	27	28
336544	Panpara				-----	Un-inhabited	-----			
336545	Chautar				-----	Un-inhabited	-----			
336546	Ampata				-----	Un-inhabited	-----			
336547	Kalaberia				-----	Un-inhabited	-----			
336548	Balibandh	458	180	278	869	674	195	497	448	49
336549	Kuldiha				-----	Un-inhabited	-----			
336550	Goaltore	87	38	49	267	184	83	90	70	20
336551	Bandhi	320	130	190	471	383	88	310	267	43
336552	Kuchlasuli	161	61	100	229	154	75	140	121	19
336553	Bankati				-----	Un-inhabited	-----			
336554	Gorabari	52	16	36	133	91	42	15	15	-
336555	Pingbani	801	344	457	1,016	703	313	650	401	249
336556	Chengsol	23	8	15	44	27	17	26	24	2
336557	Dudpatri	243	99	144	334	197	137	181	169	12
336558	Kadamdiha	400	158	242	527	421	106	302	287	15
336559	Anandanagar				-----	Un-inhabited	-----			
336560	Dharampur	91	30	61	116	108	8	51	46	5
336561	Arabari				-----	Un-inhabited	-----			
336562	Nangalmura	15	4	11	28	24	4	11	9	2
336563	Shankhabhanga	71	38	33	81	74	7	28	23	5
336564	Chhota Chauli				-----	Un-inhabited	-----			
336565	Bara Chauli	44	16	28	66	44	22	41	29	12
336566	Kankrisol	196	82	114	220	145	75	95	84	11
336567	Anusol	112	47	65	203	105	98	195	102	93
336568	Kushkati	50	13	37	94	46	48	89	44	45
336569	Gopinathpur	71	26	45	110	56	54	26	22	4
336570	Subalbandi	214	91	123	209	139	70	129	89	40
336571	Shirsa	224	88	136	308	148	160	306	148	158
336572	Shiyarbani	194	82	112	234	155	79	229	150	79
336573	Kumari	46	17	29	60	35	25	48	30	18
336574	Hirasol	32	14	18	70	37	33	55	27	28
336575	Barakadra	346	142	204	470	359	111	237	221	16
336576	Gangaduari	99	33	66	135	126	9	109	107	2
336577	Gotshingla	232	91	141	367	235	132	148	139	9
336578	Dhamchia	373	145	228	591	381	210	510	351	159
336579	Chamtubad	132	42	90	280	130	150	62	52	10
336580	Kulyapal				-----	Un-inhabited	-----			
336581	Dulia				-----	Un-inhabited	-----			
336582	Leguidhara				-----	Un-inhabited	-----			
336583	Karasol	52	17	35	69	34	35	19	14	5
336584	Dhekineja	62	18	44	103	49	54	98	47	51
336585	Lagiluari	113	42	71	232	117	115	216	108	108
336586	Erimara	220	83	137	403	212	191	384	203	181
336587	Kusumdanga	262	103	159	261	145	116	47	38	9
336588	Keshia	317	115	202	651	321	330	280	217	63
336589	Gotsol	136	51	85	166	94	72	165	94	71
336590	Parashigeria				-----	Un-inhabited	-----			
336591	Panrdaha	291	94	197	424	237	187	421	236	185
336592	Saltora	77	39	38	99	54	45	99	54	45
336593	Chatrakhulia	42	24	18	31	18	13	12	12	-
336594	Jamira	103	44	59	132	96	36	73	67	6
336595	Thakurpara	325	138	187	397	249	148	354	239	115
336596	Teskona	400	146	254	615	362	253	307	272	35
336597	Ekaria	59	14	45	87	43	44	4	3	1
336598	Khasjangal Nischintapur	83	32	51	91	47	44	3	1	2

PRIMARY CENSUS ABSTRACT

CENSUS ABSTRACT
Garbeta - II

Industrial category of main workers												
Cultivators			Household industry						Other workers			Name of Village
Persons	Males	Females	Agricultural labourers			workers			Persons	Males	Females	
29	30	31	32	33	34	35	36	37	38	39	40	2
					-----Un-inhabited-----							Panpara
					-----Un-inhabited-----							Chautar
					-----Un-inhabited-----							Ampata
					-----Un-inhabited-----							Kalaberia
91	89	2	59	51	8	13	13	-	334	295	39	Balibandh
					-----Un-inhabited-----							Kuldiha
7	7	-	3	3	-	-	-	-	80	60	20	Goaltore
35	27	8	19	17	2	14	12	2	242	211	31	Bandhi
13	13	-	44	44	-	-	-	-	83	64	19	Kuchlasuli
					-----Un-inhabited-----							Bankati
3	3	-	2	2	-	-	-	-	10	10	-	Gorabari
118	95	23	313	150	163	53	28	25	166	128	38	Pingbani
20	20	-	1	-	1	-	-	-	5	4	1	Chengsol
128	123	5	29	28	1	-	-	-	24	18	6	Dudpatri
250	245	5	27	21	6	1	-	1	24	21	3	Kadamdiha
					-----Un-inhabited-----							Anandanagar
39	38	1	-	-	-	1	1	-	11	7	4	Dharampur
					-----Un-inhabited-----							Arabari
5	5	-	-	-	-	-	-	-	6	4	2	Nangalmura
17	17	-	-	-	-	-	-	-	11	6	5	Shankhabhanga
					-----Un-inhabited-----							Chhota Chauli
40	28	12	-	-	-	-	-	-	1	1	-	Bara Chauli
71	60	11	4	4	-	1	1	-	19	19	-	Kankrisol
2	2	-	193	100	93	-	-	-	-	-	-	Anusol
-	-	-	89	44	45	-	-	-	-	-	-	Kushkati
6	6	-	18	14	4	-	-	-	2	2	-	Gopinathpur
46	43	3	61	40	21	2	-	2	20	6	14	Subalbandi
3	3	-	293	137	156	3	2	1	7	6	1	Shirsa
76	66	10	145	77	68	-	-	-	8	7	1	Shiyarbani
29	17	12	19	13	6	-	-	-	-	-	-	Kumari
-	-	-	55	27	28	-	-	-	-	-	-	Hirasol
159	156	3	36	32	4	-	-	-	42	33	9	Barakadra
88	86	2	16	16	-	-	-	-	5	5	-	Gangaduari
28	28	-	94	86	8	19	19	-	7	6	1	Gotshingla
108	106	2	336	191	145	9	5	4	57	49	8	Dhamchia
29	28	1	15	12	3	-	-	-	18	12	6	Chamtubad
					-----Un-inhabited-----							Kulyapal
					-----Un-inhabited-----							Dulia
					-----Un-inhabited-----							Leguidhara
-	-	-	18	14	4	-	-	-	1	-	1	Karasol
95	45	50	2	1	1	-	-	-	1	1	-	Dhekineja
214	106	108	1	1	-	-	-	-	1	1	-	Lagiluari
125	69	56	203	97	106	6	2	4	50	35	15	Erimara
35	32	3	1	1	-	5	2	3	6	3	3	Kusumdanga
43	39	4	160	140	20	7	6	1	70	32	38	Keshia
38	25	13	124	67	57	1	-	1	2	2	-	Gotsol
					-----Un-inhabited-----							Parashigeria
92	66	26	306	159	147	2	1	1	21	10	11	Panrdaha
18	8	10	79	45	34	-	-	-	2	1	1	Saltora
3	3	-	9	9	-	-	-	-	-	-	-	Chatrakhulia
46	45	1	13	12	1	1	1	-	13	9	4	Jamira
62	60	2	280	172	108	-	-	-	12	7	5	Thakurpara
162	159	3	96	70	26	-	-	-	49	43	6	Teskona
1	1	-	-	-	-	-	-	-	3	2	1	Ekaria
-	-	-	-	-	-	-	-	-	3	1	2	Khasjangal Nischintapur

VILLAGE PRIMARY
C D Block -

		Industrial category								
Location code number	Name of Village	Marginal workers			Cultivators			Agricultural labourers		
		Persons	Males	Females	Persons	Males	Females	Persons	Males	Females
1	2	41	42	43	44	45	46	47	48	49
336544	Panpara				-----	Un-inhabited	-----			
336545	Chautar				-----	Un-inhabited	-----			
336546	Ampata				-----	Un-inhabited	-----			
336547	Kalaberia				-----	Un-inhabited	-----			
336548	Balibandh	372	226	146	31	25	6	236	122	114
336549	Kuldiha				-----	Un-inhabited	-----			
336550	Goaltore	177	114	63	16	14	2	30	21	9
336551	Bandhi	161	116	45	24	23	1	-	-	-
336552	Kuchlasuli	89	33	56	-	-	-	69	15	54
336553	Bankati				-----	Un-inhabited	-----			
336554	Gorabari	118	76	42	12	12	-	96	54	42
336555	Pingbani	366	302	64	90	79	11	198	156	42
336556	Chengsol	18	3	15	5	2	3	13	1	12
336557	Dudpatri	153	28	125	3	1	2	150	27	123
336558	Kadamdiha	225	134	91	24	14	10	199	118	81
336559	Anandanagar				-----	Un-inhabited	-----			
336560	Dharampur	65	62	3	-	-	-	65	62	3
336561	Arabari				-----	Un-inhabited	-----			
336562	Nangalmura	17	15	2	5	5	-	12	10	2
336563	Shankhabhanga	53	51	2	1	1	-	52	50	2
336564	Chhota Chauli				-----	Un-inhabited	-----			
336565	Bara Chauli	25	15	10	18	13	5	4	1	3
336566	Kankrisol	125	61	64	9	4	5	114	56	58
336567	Anusol	8	3	5	1	-	1	7	3	4
336568	Kushkati	5	2	3	-	-	-	4	1	3
336569	Gopinathpur	84	34	50	6	3	3	78	31	47
336570	Subalbandi	80	50	30	28	25	3	39	21	18
336571	Shirsa	2	-	2	1	-	1	1	-	1
336572	Shiyarbani	5	5	-	1	1	-	4	4	-
336573	Kumari	12	5	7	4	3	1	4	2	2
336574	Hirasol	15	10	5	-	-	-	15	10	5
336575	Barakadra	233	138	95	36	17	19	190	118	72
336576	Gangaduari	26	19	7	4	4	-	9	7	2
336577	Gotshingla	219	96	123	7	6	1	163	74	89
336578	Dhamchia	81	30	51	7	6	1	55	17	38
336579	Chamtubad	218	78	140	8	6	2	86	29	57
336580	Kulyapal				-----	Un-inhabited	-----			
336581	Dulia				-----	Un-inhabited	-----			
336582	Leguidhara				-----	Un-inhabited	-----			
336583	Karasol	50	20	30	1	-	1	47	19	28
336584	Dhekineja	5	2	3	1	1	-	-	-	-
336585	Lagiluari	16	9	7	3	1	2	-	-	-
336586	Erimara	19	9	10	3	1	2	14	6	8
336587	Kusumdanga	214	107	107	84	64	20	93	31	62
336588	Keshia	371	104	267	17	10	7	105	29	76
336589	Gotsol	1	-	1	-	-	-	1	-	1
336590	Parashigeria				-----	Un-inhabited	-----			
336591	Panrdaha	3	1	2	-	-	-	2	1	1
336592	Saltora	-	-	-	-	-	-	-	-	-
336593	Chatrakhulia	19	6	13	1	1	-	18	5	13
336594	Jamira	59	29	30	12	11	1	39	10	29
336595	Thakurpara	43	10	33	1	1	-	21	7	14
336596	Teskona	308	90	218	48	34	14	252	49	203
336597	Ekaria	83	40	43	8	7	1	60	33	27
336598	Khasjangal Nischintapur	88	46	42	20	12	8	60	29	31

PRIMARY CENSUS ABSTRACT

CENSUS ABSTRACT

Garbeta - II

of marginal workers

Household industry workers			Other workers			Non-workers			Name of Village	Location code number	
Persons	Males	Females	Persons	Males	Females	Persons	Males	Females			
50	51	52	53	54	55	56	57	58	2	1	
										Panpara	336544
										Chautar	336545
										Ampata	336546
										Kalaberia	336547
5	1	4	100	78	22	1,417	479	938		Balibandh	336548
										Kuldiha	336549
3	2	1	128	77	51	426	172	254		Goaltore	336550
12	11	1	125	82	43	876	313	563		Bandhi	336551
-	-	-	20	18	2	292	101	191		Kuchlasuli	336552
										Bankati	336553
2	2	-	8	8	-	174	60	114		Gorabari	336554
35	33	2	43	34	9	1,350	485	865		Pingbani	336555
-	-	-	-	-	-	54	21	33		Chengsol	336556
-	-	-	-	-	-	385	170	215		Dudpatri	336557
1	1	-	1	1	-	860	312	548		Kadamdiha	336558
										Anandanagar	336559
-	-	-	-	-	-	261	81	180		Dharampur	336560
										Arabari	336561
-	-	-	-	-	-	56	16	40		Nangalmura	336562
-	-	-	-	-	-	146	48	98		Shankhabhanga	336563
										Chhota Chauli	336564
-	-	-	3	1	2	92	33	59		Bara Chauli	336565
-	-	-	2	1	1	287	113	174		Kankrisol	336566
-	-	-	-	-	-	139	70	69		Anusol	336567
-	-	-	1	1	-	58	30	28		Kushkati	336568
-	-	-	-	-	-	76	34	42		Gopinathpur	336569
7	-	7	6	4	2	269	101	168		Subalbandi	336570
-	-	-	-	-	-	251	127	124		Shirsa	336571
-	-	-	-	-	-	313	125	188		Shiyarbani	336572
4	-	4	-	-	-	67	30	37		Kumari	336573
-	-	-	-	-	-	29	14	15		Hirasol	336574
1	-	1	6	3	3	808	296	512		Barakadra	336575
-	-	-	13	8	5	326	107	219		Gangaduari	336576
38	10	28	11	6	5	397	166	231		Gotshingla	336577
12	-	12	7	7	-	639	230	409		Dhamchia	336578
19	2	17	105	41	64	64	36	28		Chamtubad	336579
										Kulyapal	336580
										Dulia	336581
										Leguidhara	336582
-	-	-	2	1	1	40	15	25		Karasol	336583
-	-	-	4	1	3	62	24	38		Dhekineja	336584
2	1	1	11	7	4	81	49	32		Lagiluari	336585
-	-	-	2	2	-	307	136	171		Erimara	336586
32	9	23	5	3	2	312	144	168		Kusumdanga	336587
12	5	7	237	60	177	393	211	182		Keshia	336588
-	-	-	-	-	-	129	58	71		Gotsol	336589
										Parashigeria	336590
-	-	-	1	-	1	375	163	212		Panrdaha	336591
-	-	-	-	-	-	53	27	26		Saltora	336592
-	-	-	-	-	-	34	18	16		Chatrakhulia	336593
3	3	-	5	5	-	177	62	115		Jamira	336594
14	2	12	7	-	7	416	175	241		Thakurpara	336595
-	-	-	8	7	1	648	263	385		Teskona	336596
11	-	11	4	-	4	46	20	26		Ekaria	336597
2	1	1	6	4	2	46	18	28		Khasjantal Nischintapur	336598

VILLAGE PRIMARY
C D Block -

Location code number	Name of Village	Area of Village in hectares	Number of households	Total population (including institutional and houseless population)			Population in the age-group 0-6		
				Persons	Males	Females	Persons	Males	Females
1	2	3	4	5	6	7	8	9	10
336599	Chandadihi	4.86				-----Un-inhabited-----			
336600	Khayerbani	38.88				-----Un-inhabited-----			
336601	Kenja	44.66	84	399	213	186	45	18	27
336602	Lakshiapal	64.35	75	408	218	190	37	24	13
336603	Hatibari	27.02	56	277	139	138	31	12	19
336604	Kakurara	33.80	61	294	139	155	31	15	16
336605	Chhotashalgeria	27.15	31	117	62	55	11	9	2
336606	Barashalgeria	45.38	3	13	6	7	1	-	1
336607	Junsol	55.19	99	422	208	214	44	20	24
336608	Chandabila	18.63				-----Un-inhabited-----			
336609	Barabolbandi	68.57	231	1,164	600	564	141	76	65
336610	Baraelageria	72.00	45	213	110	103	25	14	11
336611	Chhotaelageria	17.07	8	37	20	17	9	5	4
336612	Baglada	39.27	33	135	64	71	18	8	10
336613	Aulia	136.76	92	484	259	225	53	28	25
336614	Shuribanka	78.20	125	617	303	314	73	36	37
336615	Kalasal	7.32				-----Un-inhabited-----			
336616	Amlasuli	268.90	443	2,169	1,111	1,058	233	122	111
336617	Babudanga	119.99	77	358	181	177	56	28	28
336618	Jankidanga	13.43				-----Un-inhabited-----			
336619	Chhota Chengsol	20.74	28	144	76	68	19	10	9
336620	Barachengsol	66.45	50	250	121	129	37	13	24
336621	Garduara	90.68	48	213	106	107	13	5	8
336622	Naya Bankait	244.00	19	84	47	37	10	4	6
336623	Bhama	31.73	36	181	84	97	29	12	17
336624	Chhota Manikdipa	26.76				-----Un-inhabited-----			
336625	Kupageria	29.95	22	99	50	49	9	6	3
336626	Jungalbarikupageria	67.94	48	285	150	135	34	15	19
336627	Amakonda	20.59	53	268	126	142	29	15	14
336628	Jharia	60.42	55	288	145	143	40	21	19
336629	Shitalpur	29.73	85	451	224	227	50	23	27
336630	Naya Bankati	38.86	65	310	145	165	39	19	20
336631	Puincharabara	27.85	77	422	217	205	39	16	23
336632	Lakshiabad	52.03	96	467	246	221	28	13	15
336633	Dolderia	60.39	35	137	64	73	17	5	12
336634	Chhota Bolbandi	15.80				-----Un-inhabited-----			
336635	Pat Tentul	64.68	146	791	406	385	107	63	44
336636	Panduri	41.60	52	221	115	106	27	15	12
336637	Dhanghori	7.81	29	116	60	56	12	5	7
336638	Dhajuri	22.04	16	73	36	37	8	3	5
336639	Ghusingdanga	6.01	35	138	67	71	19	7	12
336640	Jaypur	24.50	70	282	138	144	40	22	18
336641	Kontore	52.99	221	990	511	479	136	82	54
336642	Bhatmaudi	99.06	149	783	403	380	87	34	53
336643	Penchamura	76.97	57	304	156	148	45	25	20
336644	Malibandi	103.95	123	603	302	301	100	50	50
336645	Ashargram	155.74	158	802	406	396	86	41	45
336646	Kankdaha	69.36	62	275	142	133	27	18	9
336647	Bajradanga	6.73				-----Un-inhabited-----			
336648	Khanapar	38.02	150	777	392	385	71	35	36
336649	Dhitingi	76.13	21	110	56	54	9	5	4
336650	Chhatardanga	50.06	63	315	149	166	29	14	15
336651	Padurbankati	33.07	49	221	105	116	27	9	18
336652	Puincharachhota	28.38	28	141	73	68	13	7	6
336653	Kamilakon	21.58	92	444	232	212	35	24	11

PRIMARY CENSUS ABSTRACT

CENSUS ABSTRACT

Garbeta - II

Scheduled Castes population			Scheduled Tribes population			Literates			Name of Village
Persons	Males	Females	Persons	Males	Females	Persons	Males	Females	
11	12	13	14	15	16	17	18	19	2
			-----Un-inhabited-----						Chandadihi
			-----Un-inhabited-----						Khayerbani
16	7	9	1	1	-	310	184	126	Kenja
-	-	-	-	-	-	358	191	167	Lakshiapal
167	79	88	-	-	-	181	104	77	Hatibari
109	51	58	-	-	-	210	108	102	Kakurara
-	-	-	97	49	48	49	29	20	Chhotashalgeria
-	-	-	-	-	-	11	6	5	Barashalgeria
157	75	82	4	1	3	292	171	121	Junsol
			-----Un-inhabited-----						Chandabila
523	275	248	22	9	13	770	429	341	Barabolbandi
95	56	39	118	54	64	116	69	47	Baraelageria
37	20	17	-	-	-	20	11	9	Chhotaelageria
55	22	33	-	-	-	106	55	51	Baglada
-	-	-	-	-	-	334	207	127	Aulia
96	45	51	-	-	-	448	243	205	Shuribanka
			-----Un-inhabited-----						Kalazol
451	228	223	70	32	38	1,634	909	725	Amlasuli
89	50	39	1	1	-	212	125	87	Babudanga
			-----Un-inhabited-----						Jankidanga
-	-	-	144	76	68	89	50	39	Chhota Chengsol
-	-	-	129	60	69	148	87	61	Barachengsol
-	-	-	213	106	107	114	75	39	Garduara
-	-	-	65	36	29	51	38	13	Naya Bankait
29	13	16	-	-	-	83	52	31	Bhama
			-----Un-inhabited-----						Chhota Manikdipa
31	15	16	1	1	-	68	38	30	Kupageria
-	-	-	-	-	-	238	131	107	Jungalbarikupageria
158	74	84	1	1	-	172	86	86	Amakonda
-	-	-	-	-	-	229	121	108	Jharia
-	-	-	24	13	11	325	180	145	Shitalpur
125	55	70	125	62	63	200	107	93	Naya Bankati
11	4	7	22	9	13	356	194	162	Puinchharabara
-	-	-	-	-	-	413	231	182	Lakshiabad
3	2	1	-	-	-	67	35	32	Dolderia
			-----Un-inhabited-----						Chhota Bolbandi
180	89	91	2	-	2	492	265	227	Pat Tentul
212	111	101	-	-	-	118	75	43	Panduri
81	42	39	24	12	12	63	42	21	Dhanghori
-	-	-	71	35	36	50	32	18	Dhajuri
134	65	69	-	-	-	58	34	24	Ghusingdanga
185	88	97	3	3	-	151	81	70	Jaypur
468	232	236	4	3	1	631	355	276	Kontore
76	38	38	-	-	-	618	348	270	Bhatmaudi
252	129	123	-	-	-	149	88	61	Penchamura
312	160	152	190	93	97	206	126	80	Malibandi
295	145	150	8	-	8	480	279	201	Ashargram
45	23	22	35	16	19	182	105	77	Kankdaha
			-----Un-inhabited-----						Bajradanga
435	227	208	97	37	60	423	234	189	Khanapar
-	-	-	67	37	30	83	44	39	Dhitingi
89	37	52	54	25	29	242	126	116	Chhatardanga
-	-	-	201	95	106	128	78	50	Padurbankati
45	22	23	-	-	-	110	58	52	Puinchharachhota
219	111	108	5	2	3	312	171	141	Kamilakon

VILLAGE PRIMARY
C D Block -

Location code number	Name of Village	Illiterates			Total workers			Main workers		
		Persons	Males	Females	Persons	Males	Females	Persons	Males	Females
1	2	20	21	22	23	24	25	26	27	28
336599	Chandadihi				-----Un-inhabited-----					
336600	Khayerbani				-----Un-inhabited-----					
336601	Kenja	89	29	60	150	134	16	133	129	4
336602	Lakshiapal	50	27	23	126	102	24	63	60	3
336603	Hatibari	96	35	61	138	91	47	84	78	6
336604	Kakurara	84	31	53	124	83	41	77	74	3
336605	Chhotashalgeria	68	33	35	64	35	29	10	8	2
336606	Barashalgeria	2	-	2	3	3	-	-	-	-
336607	Junsol	130	37	93	179	129	50	93	82	11
336608	Chandabila				-----Un-inhabited-----					
336609	Barabolbandi	394	171	223	433	306	127	213	203	10
336610	Baraelageria	97	41	56	131	69	62	-	-	-
336611	Chhotaelageria	17	9	8	26	14	12	-	-	-
336612	Baglada	29	9	20	51	37	14	34	26	8
336613	Aulia	150	52	98	175	150	25	47	44	3
336614	Shuribanka	169	60	109	222	166	56	109	104	5
336615	Kalasal				-----Un-inhabited-----					
336616	Amlasuli	535	202	333	806	638	168	563	510	53
336617	Babudanga	146	56	90	162	108	54	160	107	53
336618	Jankidanga				-----Un-inhabited-----					
336619	Chhota Chengsol	55	26	29	67	41	26	39	36	3
336620	Barachengsol	102	34	68	135	83	52	135	83	52
336621	Garduara	99	31	68	130	69	61	129	68	61
336622	Naya Bankait	33	9	24	47	29	18	46	28	18
336623	Bhama	98	32	66	101	51	50	71	41	30
336624	Chhota Manikdipa				-----Un-inhabited-----					
336625	Kupageria	31	12	19	66	32	34	46	26	20
336626	Jungalbarikupageria	47	19	28	185	101	84	91	82	9
336627	Amakonda	96	40	56	119	71	48	20	17	3
336628	Jharia	59	24	35	80	70	10	80	70	10
336629	Shitalpur	126	44	82	121	112	9	45	44	1
336630	Naya Bankati	110	38	72	176	89	87	53	38	15
336631	Puincharabara	66	23	43	111	101	10	104	95	9
336632	Lakshiabad	54	15	39	160	155	5	156	151	5
336633	Dolderia	70	29	41	63	35	28	6	5	1
336634	Chhota Bolbandi				-----Un-inhabited-----					
336635	Pat Tentul	299	141	158	284	233	51	165	159	6
336636	Panduri	103	40	63	104	62	42	-	-	-
336637	Dhanghori	53	18	35	60	35	25	2	2	-
336638	Dhajuri	23	4	19	44	25	19	1	1	-
336639	Ghusingdanga	80	33	47	82	46	36	3	3	-
336640	Jaypur	131	57	74	123	78	45	18	15	3
336641	Kontore	359	156	203	380	283	97	224	202	22
336642	Bhatmaudi	165	55	110	250	228	22	249	227	22
336643	Penchamura	155	68	87	162	80	82	162	80	82
336644	Malibandi	397	176	221	293	154	139	267	152	115
336645	Ashargram	322	127	195	299	226	73	291	219	72
336646	Kankdaha	93	37	56	92	77	15	41	39	2
336647	Bajradanga				-----Un-inhabited-----					
336648	Khanapar	354	158	196	407	245	162	307	197	110
336649	Dhitingi	27	12	15	36	26	10	36	26	10
336650	Chhatardanga	73	23	50	104	81	23	102	80	22
336651	Padurbankati	93	27	66	125	58	67	14	10	4
336652	Puincharachhota	31	15	16	39	37	2	38	37	1
336653	Kamilakon	132	61	71	186	137	49	77	73	4

PRIMARY CENSUS ABSTRACT

CENSUS ABSTRACT

Garbeta - II

Industrial category of main workers													Name of Village 2
Cultivators			Household industry						Other workers				
Persons	Males	Females	Agricultural labourers			workers			Persons	Males	Females		
			Persons	Males	Females	Persons	Males	Females					
29	30	31	32	33	34	35	36	37	38	39	40		
-----Un-inhabited-----												Chandadihi	
-----Un-inhabited-----												Khayerbani	
105	105	-	6	6	-	5	5	-	17	13	4	Kenja	
48	47	1	2	2	-	-	-	-	13	11	2	Lakshiapal	
34	33	1	40	36	4	1	1	-	9	8	1	Hatibari	
34	34	-	31	29	2	-	-	-	12	11	1	Kakurara	
7	6	1	-	-	-	-	-	-	3	2	1	Chhotashalgeria	
-	-	-	-	-	-	-	-	-	-	-	-	Barashalgeria	
57	55	2	21	15	6	2	2	-	13	10	3	Junsol	
-----Un-inhabited-----												Chandabila	
113	113	-	62	57	5	1	-	1	37	33	4	Barabolbandi	
-	-	-	-	-	-	-	-	-	-	-	-	Baraelageria	
-	-	-	-	-	-	-	-	-	-	-	-	Chhotaelageria	
11	11	-	19	11	8	-	-	-	4	4	-	Baglada	
22	21	1	2	2	-	-	-	-	23	21	2	Aulia	
40	40	-	23	20	3	1	1	-	45	43	2	Shuribanka	
-----Un-inhabited-----												Kalazol	
148	146	2	40	35	5	24	20	4	351	309	42	Amlasuli	
23	20	3	106	60	46	-	-	-	31	27	4	Babudanga	
-----Un-inhabited-----												Jankidanga	
21	20	1	14	13	1	-	-	-	4	3	1	Chhota Chengsol	
1	1	-	133	82	51	-	-	-	1	-	1	Barachengsol	
-	-	-	129	68	61	-	-	-	-	-	-	Garduara	
1	1	-	45	27	18	-	-	-	-	-	-	Naya Bankait	
16	8	8	54	32	22	-	-	-	1	1	-	Bhama	
-----Un-inhabited-----												Chhota Manikdipa	
31	20	11	15	6	9	-	-	-	-	-	-	Kupageria	
88	79	9	1	1	-	-	-	-	2	2	-	Jungalbarikupageria	
4	4	-	4	4	-	-	-	-	12	9	3	Amakonda	
16	15	1	18	14	4	-	-	-	46	41	5	Jharia	
23	23	-	1	1	-	-	-	-	21	20	1	Shitalpur	
17	13	4	18	14	4	-	-	-	18	11	7	Naya Bankati	
61	58	3	21	20	1	5	4	1	17	13	4	Puincharabara	
112	110	2	2	2	-	-	-	-	42	39	3	Lakshiabad	
4	4	-	1	1	-	-	-	-	1	-	1	Dolderia	
-----Un-inhabited-----												Chhota Bolbandi	
109	109	-	9	9	-	3	3	-	44	38	6	Pat Tentul	
-	-	-	-	-	-	-	-	-	-	-	-	Panduri	
1	1	-	-	-	-	-	-	-	1	1	-	Dhanghori	
-	-	-	-	-	-	-	-	-	1	1	-	Dhajuri	
1	1	-	1	1	-	1	1	-	-	-	-	Ghusingdanga	
9	9	-	-	-	-	-	-	-	9	6	3	Jaypur	
70	70	-	75	61	14	1	1	-	78	70	8	Kontore	
154	153	1	64	46	18	9	9	-	22	19	3	Bhatmaudi	
-	-	-	162	80	82	-	-	-	-	-	-	Penchamura	
23	16	7	228	124	104	2	1	1	14	11	3	Malibandi	
103	100	3	144	81	63	26	26	-	18	12	6	Ashargram	
15	14	1	19	18	1	7	7	-	-	-	-	Kankdaha	
-----Un-inhabited-----												Bajradanga	
101	96	5	195	91	104	-	-	-	11	10	1	Khanapar	
16	15	1	18	9	9	-	-	-	2	2	-	Dhitingi	
54	51	3	37	21	16	1	1	-	10	7	3	Chhatardanga	
9	8	1	1	1	-	-	-	-	4	1	3	Padurbankati	
23	23	-	3	2	1	4	4	-	8	8	-	Puincharachhota	
58	58	-	1	1	-	-	-	-	18	14	4	Kamilakon	

VILLAGE PRIMARY
C D Block -

		Industrial category								
Location code number	Name of Village	Marginal workers			Cultivators			Agricultural labourers		
		Persons	Males	Females	Persons	Males	Females	Persons	Males	Females
1	2	41	42	43	44	45	46	47	48	49
336599	Chandadihi				-----	Un-inhabited	-----			
336600	Khayerbani				-----	Un-inhabited	-----			
336601	Kenja	17	5	12	2	2	-	6	1	5
336602	Lakshiapal	63	42	21	8	8	-	54	33	21
336603	Hatibari	54	13	41	1	1	-	51	10	41
336604	Kakurara	47	9	38	-	-	-	41	5	36
336605	Chhotashalgeria	54	27	27	-	-	-	54	27	27
336606	Barashalgeria	3	3	-	3	3	-	-	-	-
336607	Junsol	86	47	39	13	9	4	72	37	35
336608	Chandabila				-----	Un-inhabited	-----			
336609	Barabolbandi	220	103	117	12	7	5	194	88	106
336610	Baraelageria	131	69	62	-	-	-	131	69	62
336611	Chhotaelageria	26	14	12	-	-	-	26	14	12
336612	Baglada	17	11	6	3	3	-	11	6	5
336613	Aulia	128	106	22	83	76	7	15	14	1
336614	Shuribanka	113	62	51	32	12	20	31	13	18
336615	Kalasal				-----	Un-inhabited	-----			
336616	Amlasuli	243	128	115	16	14	2	144	66	78
336617	Babudanga	2	1	1	-	-	-	1	-	1
336618	Jankidanga				-----	Un-inhabited	-----			
336619	Chhota Chengsol	28	5	23	1	1	-	26	3	23
336620	Barachengsol	-	-	-	-	-	-	-	-	-
336621	Garduara	1	1	-	-	-	-	-	-	-
336622	Naya Bankait	1	1	-	-	-	-	-	-	-
336623	Bhama	30	10	20	3	1	2	27	9	18
336624	Chhota Manikdipa				-----	Un-inhabited	-----			
336625	Kupageria	20	6	14	8	2	6	12	4	8
336626	Jungalbarikupageria	94	19	75	91	17	74	2	1	1
336627	Amakonda	99	54	45	9	9	-	85	40	45
336628	Jharia	-	-	-	-	-	-	-	-	-
336629	Shitalpur	76	68	8	15	13	2	28	23	5
336630	Naya Bankati	123	51	72	13	2	11	108	47	61
336631	Puincharabara	7	6	1	2	2	-	1	1	-
336632	Lakshiabad	4	4	-	3	3	-	1	1	-
336633	Dolderia	57	30	27	4	3	1	53	27	26
336634	Chhota Bolbandi				-----	Un-inhabited	-----			
336635	Pat Tentul	119	74	45	4	4	-	104	60	44
336636	Panduri	104	62	42	2	2	-	71	29	42
336637	Dhanghori	58	33	25	2	1	1	41	17	24
336638	Dhajuri	43	24	19	1	1	-	42	23	19
336639	Ghusingdanga	79	43	36	-	-	-	3	1	2
336640	Jaypur	105	63	42	1	1	-	94	52	42
336641	Kontore	156	81	75	2	1	1	151	79	72
336642	Bhatmaudi	1	1	-	-	-	-	-	-	-
336643	Penchamura	-	-	-	-	-	-	-	-	-
336644	Malibandi	26	2	24	3	1	2	22	1	21
336645	Ashargram	8	7	1	-	-	-	3	3	-
336646	Kankdaha	51	38	13	4	4	-	44	31	13
336647	Bajradanga				-----	Un-inhabited	-----			
336648	Khanapar	100	48	52	21	14	7	75	32	43
336649	Dhitingi	-	-	-	-	-	-	-	-	-
336650	Chhatardanga	2	1	1	2	1	1	-	-	-
336651	Padurbankati	111	48	63	4	2	2	107	46	61
336652	Puincharachhota	1	-	1	-	-	-	1	-	1
336653	Kamilakon	109	64	45	3	3	-	105	60	45

PRIMARY CENSUS ABSTRACT

CENSUS ABSTRACT

Garbeta - II

of marginal workers

Household industry workers			Other workers			Non-workers			Name of Village	Location code number
Persons	Males	Females	Persons	Males	Females	Persons	Males	Females		
50	51	52	53	54	55	56	57	58	2	1
									Chandadihi	336599
									Khayerbani	336600
9	2	7	-	-	-	249	79	170	Kenja	336601
-	-	-	1	1	-	282	116	166	Lakshiapal	336602
-	-	-	2	2	-	139	48	91	Hatibari	336603
-	-	-	6	4	2	170	56	114	Kakurara	336604
-	-	-	-	-	-	53	27	26	Chhotashalgeria	336605
-	-	-	-	-	-	10	3	7	Barashalgeria	336606
-	-	-	1	1	-	243	79	164	Junsol	336607
									Chandabila	336608
-	-	-	14	8	6	731	294	437	Barabolbandi	336609
-	-	-	-	-	-	82	41	41	Baraelageria	336610
-	-	-	-	-	-	11	6	5	Chhotaelageria	336611
-	-	-	3	2	1	84	27	57	Baglada	336612
1	1	-	29	15	14	309	109	200	Aulia	336613
-	-	-	50	37	13	395	137	258	Shuribanka	336614
									Kalazol	336615
31	9	22	52	39	13	1,363	473	890	Amlasuli	336616
-	-	-	1	1	-	196	73	123	Babudanga	336617
									Jankidanga	336618
1	1	-	-	-	-	77	35	42	Chhota Chengsol	336619
-	-	-	-	-	-	115	38	77	Barachengsol	336620
-	-	-	1	1	-	83	37	46	Garduara	336621
-	-	-	1	1	-	37	18	19	Naya Bankait	336622
-	-	-	-	-	-	80	33	47	Bhama	336623
									Chhota Manikdipa	336624
-	-	-	-	-	-	33	18	15	Kupageria	336625
-	-	-	1	1	-	100	49	51	Jungalbarikupageria	336626
1	1	-	4	4	-	149	55	94	Amakonda	336627
-	-	-	-	-	-	208	75	133	Jharia	336628
2	2	-	31	30	1	330	112	218	Shitalpur	336629
-	-	-	2	2	-	134	56	78	Naya Bankati	336630
1	-	1	3	3	-	311	116	195	Puincharabara	336631
-	-	-	-	-	-	307	91	216	Lakshiabad	336632
-	-	-	-	-	-	74	29	45	Dolderia	336633
									Chhota Bolbandi	336634
3	3	-	8	7	1	507	173	334	Pat Tentul	336635
-	-	-	31	31	-	117	53	64	Panduri	336636
1	1	-	14	14	-	56	25	31	Dhanghori	336637
-	-	-	-	-	-	29	11	18	Dhajuri	336638
75	42	33	1	-	1	56	21	35	Ghusingdanga	336639
-	-	-	10	10	-	159	60	99	Jaypur	336640
-	-	-	3	1	2	610	228	382	Kontore	336641
-	-	-	1	1	-	533	175	358	Bhatmaudi	336642
-	-	-	-	-	-	142	76	66	Penchamura	336643
1	-	1	-	-	-	310	148	162	Malibandi	336644
3	2	1	2	2	-	503	180	323	Ashargram	336645
-	-	-	3	3	-	183	65	118	Kankdaha	336646
									Bajradanga	336647
-	-	-	4	2	2	370	147	223	Khanapar	336648
-	-	-	-	-	-	74	30	44	Dhitingi	336649
-	-	-	-	-	-	211	68	143	Chhatardanga	336650
-	-	-	-	-	-	96	47	49	Padurbankati	336651
-	-	-	-	-	-	102	36	66	Puincharachhota	336652
-	-	-	1	1	-	258	95	163	Kamilakon	336653

VILLAGE PRIMARY
C D Block -

Location code number	Name of Village	Area of Village in hectares	Number of households	Total population (including institutional and houseless population)			Population in the age-group 0-6		
				Persons	Males	Females	Persons	Males	Females
1	2	3	4	5	6	7	8	9	10
336654	Deriapur	48.84	96	441	233	208	38	23	15
336655	Rajadali	20.42	92	468	246	222	51	23	28
336656	Manikdipabara	42.03	171	841	436	405	98	58	40
336657	Shuknakhali	79.15	19	84	40	44	3	2	1
336658	Jasha	14.02							
336659	Sindurgaura	35.32							
336660	Salgeria	54.58	68	299	153	146	33	13	20
336661	Dhobani	92.12	125	569	271	298	59	21	38
336662	Bhalukkhulia	71.37	63	287	148	139	33	17	16
336663	Babuikhulia	125.30							
336664	Shirishdanga	27.92	4	17	10	7	1	1	-
336665	Chatra	114.93	108	507	251	256	50	25	25
336666	Rijband	120.19	51	233	112	121	34	15	19
336667	Sarbot	135.17	89	423	226	197	54	30	24
336668	Taldanga	199.06	86	410	206	204	52	28	24
336669	Ghagra	57.80	47	195	91	104	29	12	17
336670	Banribot	341.23	143	691	327	364	91	33	58
336671	Baramasia	181.54	144	649	346	303	54	29	25
336672	Kalabati	61.11	43	207	94	113	11	5	6
336673	Arabari	84.38	88	441	225	216	47	23	24
336674	Bankati	12.81	69	318	159	159	21	9	12
336675	Jhamadanga	26.58	46	240	116	124	26	14	12
336676	Mayna	12.95	4	23	9	14	2	1	1
336677	Suthanrar	54.63	147	837	433	404	87	47	40
336678	Agarband	19.83	101	501	256	245	55	25	30
336679	Chunpara	64.53	95	493	252	241	39	18	21
336680	Chakbindu	21.04	40	230	123	107	24	15	9
336681	Alui	75.22	125	704	344	360	80	40	40
336682	Balguma	44.47							
336683	Sitampur	23.26	69	327	165	162	52	25	27
336684	Talbandi	46.66	87	415	211	204	76	40	36
336685	Jangalabadi	81.84	62	274	140	134	37	19	18
336686	Baulara	78.51	83	409	206	203	40	21	19
336687	Bandardola	25.43							
336688	Mohanpur	233.66							
336689	Chekuasol	205.00	134	651	325	326	92	43	49
336690	Dhobasol	326.91	129	627	312	315	81	44	37
336691	Namosol	25.28							
336692	Shiromanipur	84.98	181	919	483	436	144	68	76
336693	Samaypara	108.08							
336694	Lalitpur	84.26	168	880	458	422	151	84	67
336695	Keshia	7.84							
336696	Shirishbani	25.56							
336697	Basudebpur	58.08	40	202	99	103	42	21	21
336698	Kurkutbandi	95.60	164	802	387	415	83	39	44
336699	Jagardanga	30.76	432	1,967	999	968	202	113	89
336700	Panchami	15.88							
336701	Dubda	67.86	27	180	89	91	21	10	11
336702	Atraj	12.08							
336703	Bonta	45.61							
336704	Paikbirra	17.00							
336705	Chhota Nagara	46.54							
336706	Radhachak	8.92							
336707	Baranagara	78.35	253	1,133	562	571	159	75	84
336708	Asanbani	9.70							

PRIMARY CENSUS ABSTRACT

CENSUS ABSTRACT

Garbeta - II

Scheduled Castes population			Scheduled Tribes population			Literates			Name of Village
Persons	Males	Females	Persons	Males	Females	Persons	Males	Females	
11	12	13	14	15	16	17	18	19	2
61	30	31	1	1	-	358	201	157	Deriapur
83	39	44	-	-	-	352	210	142	Rajadali
389	204	185	2	2	-	575	315	260	Manikdipabara
-	-	-	-	-	-	70	35	35	Shuknakhali
			-----Un-inhabited-----						Jasha
			-----Un-inhabited-----						Sindurgaura
-	-	-	202	102	100	215	130	85	Salgeria
232	118	114	248	110	138	389	214	175	Dhobani
100	50	50	176	91	85	156	100	56	Bhalukkhulia
			-----Un-inhabited-----						Babuikhulia
-	-	-	-	-	-	14	9	5	Shirishdanga
-	-	-	17	8	9	312	176	136	Chatra
-	-	-	124	55	69	152	87	65	Rijband
4	3	1	236	126	110	284	174	110	Sarbot
-	-	-	381	193	188	263	154	109	Taldanga
-	-	-	195	91	104	83	46	37	Ghagra
-	-	-	529	246	283	370	212	158	Banribot
493	263	230	1	-	1	557	311	246	Baramasia
23	11	12	24	9	15	176	87	89	Kalabati
343	167	176	10	4	6	272	166	106	Arabari
99	49	50	-	-	-	264	139	125	Bankati
-	-	-	-	-	-	188	99	89	Jharnadanga
23	9	14	-	-	-	15	7	8	Mayna
337	169	168	-	-	-	613	340	273	Suthanrar
85	39	46	1	1	-	381	216	165	Agarband
253	127	126	2	1	1	404	218	186	Chunpara
100	57	43	3	-	3	165	96	69	Chakbindu
212	106	106	2	1	1	501	257	244	Alui
			-----Un-inhabited-----						Balguma
242	120	122	1	1	-	241	135	106	Sitarampur
257	133	124	-	-	-	274	153	121	Talbandi
115	59	56	107	53	54	177	99	78	Jangalabadi
158	77	81	12	7	5	283	158	125	Baulara
			-----Un-inhabited-----						Bandardola
			-----Un-inhabited-----						Mohanpur
299	151	148	350	174	176	244	150	94	Chekuasol
2	1	1	616	306	310	366	202	164	Dhobasol
			-----Un-inhabited-----						Namosol
98	49	49	165	83	82	491	319	172	Shiromanipur
			-----Un-inhabited-----						Samaypara
-	-	-	190	98	92	503	292	211	Lalitpur
			-----Un-inhabited-----						Keshia
			-----Un-inhabited-----						Shirishbani
-	-	-	201	99	102	98	63	35	Basudebpur
210	102	108	83	40	43	573	299	274	Kurkutbandi
916	464	452	82	40	42	1,278	691	587	Jagardanga
			-----Un-inhabited-----						Panchami
40	19	21	-	-	-	144	75	69	Dubda
			-----Un-inhabited-----						Atraj
			-----Un-inhabited-----						Bonta
			-----Un-inhabited-----						Paikbirra
			-----Un-inhabited-----						Chhota Nagara
			-----Un-inhabited-----						Radhachak
879	438	441	-	-	-	657	365	292	Baranagara
			-----Un-inhabited-----						Asanbani

VILLAGE PRIMARY
C D Block -

Location code number	Name of Village	Illiterates			Total workers			Main workers		
		Persons	Males	Females	Persons	Males	Females	Persons	Males	Females
1	2	20	21	22	23	24	25	26	27	28
336654	Deriapur	83	32	51	183	149	34	143	133	10
336655	Rajadali	116	36	80	168	144	24	128	115	13
336656	Manikdipabara	266	121	145	297	231	66	219	181	38
336657	Shuknakhali	14	5	9	42	26	16	34	23	11
336658	Jasha				-----Un-inhabited-----					
336659	Sindurgaura				-----Un-inhabited-----					
336660	Salgeria	84	23	61	169	94	75	124	74	50
336661	Dhobani	180	57	123	313	155	158	265	138	127
336662	Bhalukkhulia	131	48	83	160	84	76	154	82	72
336663	Babuikhulia				-----Un-inhabited-----					
336664	Shirishdanga	3	1	2	7	4	3	5	4	1
336665	Chatra	195	75	120	225	149	76	74	66	8
336666	Rijband	81	25	56	83	50	33	58	46	12
336667	Sarbot	139	52	87	189	112	77	146	104	42
336668	Taldanga	147	52	95	256	134	122	220	127	93
336669	Ghagra	112	45	67	125	62	63	107	59	48
336670	Banribot	321	115	206	306	223	83	120	107	13
336671	Baramasia	92	35	57	199	187	12	181	172	9
336672	Kalabati	31	7	24	73	52	21	58	46	12
336673	Arabari	169	59	110	212	117	95	122	88	34
336674	Bankati	54	20	34	101	90	11	86	83	3
336675	Jhamadanga	52	17	35	69	67	2	69	67	2
336676	Mayna	8	2	6	11	5	6	10	5	5
336677	Suthanrar	224	93	131	314	224	90	297	211	86
336678	Agarband	120	40	80	183	152	31	171	144	27
336679	Chunpara	89	34	55	277	144	133	226	143	83
336680	Chakbindu	65	27	38	98	75	23	84	69	15
336681	Alui	203	87	116	238	190	48	191	171	20
336682	Balguma				-----Un-inhabited-----					
336683	Sitarampur	86	30	56	159	102	57	56	49	7
336684	Talbandi	141	58	83	198	113	85	117	109	8
336685	Jangalabadi	97	41	56	123	81	42	18	18	-
336686	Baulara	126	48	78	156	117	39	71	66	5
336687	Bandardola				-----Un-inhabited-----					
336688	Mohanpur				-----Un-inhabited-----					
336689	Chekuasol	407	175	232	417	217	200	332	187	145
336690	Dhobasol	261	110	151	330	160	170	242	147	95
336691	Namosol				-----Un-inhabited-----					
336692	Shiromanipur	428	164	264	351	263	88	240	214	26
336693	Samaypara				-----Un-inhabited-----					
336694	Lalitpur	377	166	211	259	233	26	254	232	22
336695	Keshia				-----Un-inhabited-----					
336696	Shirishbani				-----Un-inhabited-----					
336697	Basudebpur	104	36	68	79	55	24	36	33	3
336698	Kurkutbandi	229	88	141	326	229	97	241	204	37
336699	Jagardanga	689	308	381	906	569	337	430	310	120
336700	Panchami				-----Un-inhabited-----					
336701	Dubda	36	14	22	96	51	45	59	35	24
336702	Atraj				-----Un-inhabited-----					
336703	Bonta				-----Un-inhabited-----					
336704	Paikbirra				-----Un-inhabited-----					
336705	Chhota Nagara				-----Un-inhabited-----					
336706	Radhachak				-----Un-inhabited-----					
336707	Baranagara	476	197	279	540	305	235	488	289	199
336708	Asanbani				-----Un-inhabited-----					

PRIMARY CENSUS ABSTRACT

CENSUS ABSTRACT

Garbeta - II

Industrial category of main workers													Name of Village 2
Cultivators			Household industry						Other workers				
			Agricultural labourers			workers							
Persons	Males	Females	Persons	Males	Females	Persons	Males	Females	Persons	Males	Females		
29	30	31	32	33	34	35	36	37	38	39	40		
103	96	7	8	8	-	8	8	-	24	21	3	Deriapur	
55	54	1	33	27	6	-	-	-	40	34	6	Rajadali	
40	36	4	61	39	22	22	22	-	96	84	12	Manikdipabara	
19	13	6	12	10	2	-	-	-	3	-	3	Shuknakhali	
						-----Un-inhabited-----						Jasha	
						-----Un-inhabited-----						Sindurgaura	
29	23	6	91	47	44	-	-	-	4	4	-	Salgeria	
79	43	36	165	81	84	-	-	-	21	14	7	Dhobani	
11	7	4	134	67	67	1	1	-	8	7	1	Bhalukkhulia	
						-----Un-inhabited-----						Babuikhulia	
1	1	-	4	3	1	-	-	-	-	-	-	Shirishdanga	
64	61	3	-	-	-	1	-	1	9	5	4	Chatra	
22	22	-	28	20	8	2	-	2	6	4	2	Rijband	
37	37	-	85	49	36	9	8	1	15	10	5	Sarbot	
58	45	13	155	78	77	2	2	-	5	2	3	Taldanga	
22	22	-	81	34	47	-	-	-	4	3	1	Ghagra	
97	87	10	14	11	3	3	3	-	6	6	-	Banribot	
95	95	-	30	30	-	1	1	-	55	46	9	Baramasia	
37	36	1	14	7	7	-	-	-	7	3	4	Kalabati	
25	25	-	91	57	34	-	-	-	6	6	-	Arabari	
44	44	-	26	25	1	-	-	-	16	14	2	Bankati	
61	60	1	2	1	1	-	-	-	6	6	-	Jharnadanga	
-	-	-	10	5	5	-	-	-	-	-	-	Mayna	
117	105	12	146	81	65	9	5	4	25	20	5	Suthanrar	
81	81	-	40	21	19	4	4	-	46	38	8	Agarband	
85	63	22	131	74	57	-	-	-	10	6	4	Chunpara	
54	53	1	26	12	14	1	1	-	3	3	-	Chakbindu	
102	98	4	64	54	10	3	3	-	22	16	6	Alui	
						-----Un-inhabited-----						Balguma	
24	24	-	14	11	3	-	-	-	18	14	4	Sitarampur	
37	37	-	53	50	3	-	-	-	27	22	5	Talbandi	
16	16	-	-	-	-	-	-	-	2	2	-	Jangalabadi	
37	37	-	25	24	1	-	-	-	9	5	4	Baulara	
						-----Un-inhabited-----						Bandardola	
						-----Un-inhabited-----						Mohanpur	
5	3	2	323	183	140	2	-	2	2	1	1	Chekuasol	
79	76	3	103	62	41	51	3	48	9	6	3	Dhobasol	
						-----Un-inhabited-----						Namosol	
31	31	-	196	178	18	5	2	3	8	3	5	Shiromanipur	
						-----Un-inhabited-----						Samaypara	
16	16	-	233	213	20	-	-	-	5	3	2	Lalitpur	
						-----Un-inhabited-----						Keshia	
						-----Un-inhabited-----						Shirishbani	
10	10	-	21	19	2	1	1	-	4	3	1	Basudebpur	
101	97	4	98	73	25	-	-	-	42	34	8	Kurkutbandi	
87	74	13	212	125	87	16	14	2	115	97	18	Jagardanga	
						-----Un-inhabited-----						Panchami	
40	26	14	19	9	10	-	-	-	-	-	-	Dubda	
						-----Un-inhabited-----						Atraj	
						-----Un-inhabited-----						Bonta	
						-----Un-inhabited-----						Paikbirra	
						-----Un-inhabited-----						Chhota Nagara	
						-----Un-inhabited-----						Radhachak	
53	51	2	412	218	194	1	1	-	22	19	3	Baranagara	
						-----Un-inhabited-----						Asanbani	

VILLAGE PRIMARY
C D Block -

Location code number	Name of Village	Industrial category								
		Marginal workers			Cultivators			Agricultural labourers		
		Persons	Males	Females	Persons	Males	Females	Persons	Males	Females
1	2	41	42	43	44	45	46	47	48	49
336654	Deriapur	40	16	24	12	2	10	26	12	14
336655	Rajadali	40	29	11	17	17	-	17	8	9
336656	Manikdipabara	78	50	28	6	3	3	57	32	25
336657	Shuknakhali	8	3	5	2	2	-	6	1	5
336658	Jasha									
336659	Sindurgaura									
336660	Salgeria	45	20	25	20	6	14	23	14	9
336661	Dhobani	48	17	31	31	10	21	17	7	10
336662	Bhalukkhulia	6	2	4	-	-	-	6	2	4
336663	Babuikhulia									
336664	Shirishdanga	2	-	2	-	-	-	2	-	2
336665	Chatra	151	83	68	-	-	-	149	82	67
336666	Rijband	25	4	21	-	-	-	19	3	16
336667	Sarbot	43	8	35	1	-	1	35	6	29
336668	Taldanga	36	7	29	5	2	3	29	4	25
336669	Ghagra	18	3	15	1	1	-	12	2	10
336670	Banribot	186	116	70	20	13	7	160	102	58
336671	Baramasia	18	15	3	1	1	-	15	13	2
336672	Kalabati	15	6	9	8	5	3	6	1	5
336673	Arabari	90	29	61	8	6	2	50	19	31
336674	Bankati	15	7	8	-	-	-	14	7	7
336675	Jhamadanga	-	-	-	-	-	-	-	-	-
336676	Mayna	1	-	1	-	-	-	1	-	1
336677	Suthanrar	17	13	4	4	2	2	11	9	2
336678	Agarband	12	8	4	3	2	1	7	4	3
336679	Chunpara	51	1	50	43	1	42	8	-	8
336680	Chakbindu	14	6	8	3	2	1	10	3	7
336681	Alui	47	19	28	4	4	-	39	12	27
336682	Balguma									
336683	Sitarampur	103	53	50	12	4	8	85	47	38
336684	Talbandi	81	4	77	34	1	33	47	3	44
336685	Jangalabadi	105	63	42	5	5	-	100	58	42
336686	Baulara	85	51	34	8	8	-	77	43	34
336687	Bandardola									
336688	Mohanpur									
336689	Chekuasol	85	30	55	-	-	-	83	30	53
336690	Dhobasol	88	13	75	3	2	1	42	10	32
336691	Namosol									
336692	Shiromanipur	111	49	62	1	-	1	74	46	28
336693	Samaypara									
336694	Lalitpur	5	1	4	-	-	-	3	1	2
336695	Keshia									
336696	Shirishbani									
336697	Basudebpur	43	22	21	-	-	-	42	22	20
336698	Kurkutbandi	85	25	60	29	7	22	39	14	25
336699	Jagardanga	476	259	217	48	37	11	296	151	145
336700	Panchami									
336701	Dubda	37	16	21	29	12	17	6	3	3
336702	Atraj									
336703	Bonta									
336704	Paikbirra									
336705	Chhota Nagara									
336706	Radhachak									
336707	Baranagara	52	16	36	7	-	7	12	2	10
336708	Asanbani									

PRIMARY CENSUS ABSTRACT

CENSUS ABSTRACT

Garbeta - II

of marginal workers

Household industry workers			Other workers			Non-workers			Name of Village	Location code number
Persons	Males	Females	Persons	Males	Females	Persons	Males	Females		
50	51	52	53	54	55	56	57	58		
-	-	-	2	2	-	258	84	174	Deriapur	336654
-	-	-	6	4	2	300	102	198	Rajadali	336655
9	9	-	6	6	-	544	205	339	Manikdipabara	336656
-	-	-	-	-	-	42	14	28	Shuknakhali	336657
			-----Un-inhabited-----						Jasha	336658
			-----Un-inhabited-----						Sindurgaura	336659
-	-	-	2	-	2	130	59	71	Salgeria	336660
-	-	-	-	-	-	256	116	140	Dhobani	336661
-	-	-	-	-	-	127	64	63	Bhalukkhulia	336662
			-----Un-inhabited-----						Babuikhulia	336663
-	-	-	-	-	-	10	6	4	Shirishdanga	336664
-	-	-	2	1	1	282	102	180	Chatra	336665
5	-	5	1	1	-	150	62	88	Rijband	336666
6	1	5	1	1	-	234	114	120	Sarbot	336667
-	-	-	2	1	1	154	72	82	Taldanga	336668
2	-	2	3	-	3	70	29	41	Ghagra	336669
-	-	-	6	1	5	385	104	281	Banribot	336670
-	-	-	2	1	1	450	159	291	Baramasia	336671
1	-	1	-	-	-	134	42	92	Kalabati	336672
30	2	28	2	2	-	229	108	121	Arabari	336673
-	-	-	1	-	1	217	69	148	Bankati	336674
-	-	-	-	-	-	171	49	122	Jharnadanga	336675
-	-	-	-	-	-	12	4	8	Mayna	336676
-	-	-	2	2	-	523	209	314	Suthanrar	336677
2	2	-	-	-	-	318	104	214	Agarband	336678
-	-	-	-	-	-	216	108	108	Chunpara	336679
-	-	-	1	1	-	132	48	84	Chakbindu	336680
1	1	-	3	2	1	466	154	312	Alui	336681
			-----Un-inhabited-----						Balguma	336682
1	-	1	5	2	3	168	63	105	Sitarampur	336683
-	-	-	-	-	-	217	98	119	Talbandi	336684
-	-	-	-	-	-	151	59	92	Jangalabadi	336685
-	-	-	-	-	-	253	89	164	Baulara	336686
			-----Un-inhabited-----						Bandardola	336687
			-----Un-inhabited-----						Mohanpur	336688
1	-	1	1	-	1	234	108	126	Chekuasol	336689
41	1	40	2	-	2	297	152	145	Dhobasol	336690
			-----Un-inhabited-----						Namosol	336691
34	1	33	2	2	-	568	220	348	Shiromanipur	336692
			-----Un-inhabited-----						Samaypara	336693
1	-	1	1	-	1	621	225	396	Lalitpur	336694
			-----Un-inhabited-----						Keshia	336695
			-----Un-inhabited-----						Shirishbani	336696
-	-	-	1	-	1	123	44	79	Basudebpur	336697
-	-	-	17	4	13	476	158	318	Kurkutbandi	336698
77	33	44	55	38	17	1,061	430	631	Jagardanga	336699
			-----Un-inhabited-----						Panchami	336700
1	1	-	1	-	1	84	38	46	Dubda	336701
			-----Un-inhabited-----						Atraj	336702
			-----Un-inhabited-----						Bonta	336703
			-----Un-inhabited-----						Paikbirra	336704
			-----Un-inhabited-----						Chhota Nagara	336705
			-----Un-inhabited-----						Radhachak	336706
13	5	8	20	9	11	593	257	336	Baranagara	336707
			-----Un-inhabited-----						Asanbani	336708

VILLAGE PRIMARY
C D Block -

Location code number	Name of Village	Area of Village in hectares	Number of households	Total population (including institutional and houseless population)			Population in the age-group 0-6		
				Persons	Males	Females	Persons	Males	Females
1	2	3	4	5	6	7	8	9	10
336709	Shalband	31.84	93	486	234	252	79	38	41
336710	Deulkala	29.77	58	293	148	145	27	18	9
336711	Patharberia	38.74	79	453	223	230	51	30	21
336712	Chemia	96.79	223	1,168	597	571	121	56	65
336713	Kayabad	34.80	59	341	178	163	33	13	20
336714	Humgarh	92.18	278	1,301	678	623	97	47	50
336715	Chandabila	125.71	205	950	461	489	89	36	53
336716	Metaldoba	208.20	366	1,729	862	867	227	99	128
336717	Amkopa	60.42	24	114	55	59	13	6	7
336718	Ashnasholi	201.30	66	312	144	168	40	16	24
336719	Indkuri	118.71	109	482	243	239	71	36	35
336720	Barasol	258.64	66	295	145	150	34	16	18
336721	Tangasol	356.24	86	538	272	266	54	24	30
336722	Patharmari	321.20	45	218	109	109	37	14	23
336723	Rangametia	183.74	18	75	31	44	6	1	5
336724	Gohaldanga	200.70	308	1,577	796	781	181	89	92
336725	Moldanga	80.38	45	185	93	92	24	7	17
336726	Birpathari	286.66	149	773	391	382	90	54	36
336727	Barabagpichhla	134.18	44	184	89	95	22	11	11
336728	Chhotapichhla	182.11	124	574	281	293	84	53	31
336729	Metyala	67.68	97	499	253	246	69	30	39
336730	Bankumari	152.68	103	459	225	234	69	37	32
336731	Shutkujuri	87.13	124	615	324	291	50	29	21
336732	Kushdiha	19.63				-----Un-inhabited-----			
336733	Dhepua	197.36	31	170	88	82	28	18	10
336734	Chhota Kadra	67.36				-----Un-inhabited-----			
336735	Umrpata	231.08	229	1,168	595	573	146	75	71
336736	Hamargora	135.49	71	329	166	163	43	26	17
336737	Amjor	33.17	66	342	172	170	41	22	19
336738	Kiamacha	133.44	334	1,626	844	782	179	88	91
336739	Chhotasalbani	9.31				-----Un-inhabited-----			
336740	Barasalbani	10.58				-----Un-inhabited-----			
336741	Penchapara	38.83				-----Un-inhabited-----			
336742	Agaya	182.51	116	524	277	247	47	28	19
336743	Ukhla	561.59	262	1,230	623	607	133	72	61
336744	Bargiutra	501.07	84	442	234	208	64	39	25
336745	Hadhadi	88.72				-----Un-inhabited-----			
336746	Birbandi	239.98	247	1,359	697	662	173	95	78
336747	Peruajol	243.66	37	188	86	102	24	13	11
336748	Dubrajpur	129.40	40	203	112	91	30	13	17
336749	Piasala	137.98	399	1,848	955	893	211	111	100
336750	Nagdipara	19.82	66	313	163	150	29	16	13
336751	Bhagardanga	31.00				-----Un-inhabited-----			
336752	Ichharia	82.06	62	338	177	161	34	16	18
336753	Teberia	17.28				-----Un-inhabited-----			
336754	Ramnagar	29.95				-----Un-inhabited-----			
336755	Darikanchrator	11.82	32	174	89	85	15	7	8
336756	Bagdangra	11.62	117	537	277	260	43	24	19
336757	Raghunathbari	29.84	145	712	358	354	100	47	53
336758	Madnapur	82.58	152	858	443	415	104	56	48
336759	Merra	78.89				-----Un-inhabited-----			
336760	Harigeria	9.51	12	62	34	28	4	1	3
336761	Bhandar Bandh	17.03	23	116	57	59	15	9	6
336762	Bansdiha	20.73				-----Un-inhabited-----			
336763	Khudra Kantapal	21.14	210	1,144	569	575	166	76	90

PRIMARY CENSUS ABSTRACT

CENSUS ABSTRACT

Garbeta - II

Scheduled Castes population			Scheduled Tribes population			Literates			Name of Village
Persons	Males	Females	Persons	Males	Females	Persons	Males	Females	
11	12	13	14	15	16	17	18	19	2
277	132	145	-	-	-	331	188	143	Shalband
40	23	17	-	-	-	234	120	114	Deulkala
57	26	31	3	3	-	348	179	169	Patharberia
781	400	381	1	1	-	947	514	433	Chemia
65	36	29	-	-	-	265	155	110	Kayabad
360	187	173	2	1	1	1,113	602	511	Humgarh
383	178	205	12	3	9	739	388	351	Chandabila
923	453	470	74	39	35	1,105	616	489	Metaldoba
17	8	9	97	47	50	61	37	24	Amkopa
-	-	-	259	118	141	192	104	88	Ashnasholi
-	-	-	372	188	184	296	167	129	Indkuri
5	3	2	252	123	129	179	103	76	Barasol
17	8	9	96	51	45	384	224	160	Tangasol
-	-	-	143	66	77	117	78	39	Patharmari
-	-	-	75	31	44	51	27	24	Rangametia
60	25	35	413	198	215	1,072	601	471	Gohaldanga
-	-	-	185	93	92	109	70	39	Moldanga
263	125	138	111	58	53	561	303	258	Birpathari
22	14	8	161	75	86	102	57	45	Barabagpichhla
143	71	72	133	60	73	342	172	170	Chhotapichhla
-	-	-	-	-	-	363	202	161	Metyala
99	48	51	358	176	182	258	157	101	Bankumari
34	16	18	160	83	77	474	272	202	Shutkujuri
-	-	-	-----Un-inhabited-----	-	-	-	-	-	Kushdiha
-	-	-	138	69	69	112	59	53	Dhepua
-	-	-	-----Un-inhabited-----	-	-	-	-	-	Chhota Kadra
329	166	163	245	125	120	823	452	371	Umrpata
6	3	3	321	161	160	213	125	88	Hamargora
-	-	-	-	-	-	228	122	106	Amjor
802	419	383	193	100	93	1,157	669	488	Kiamacha
-	-	-	-----Un-inhabited-----	-	-	-	-	-	Chhotasalbani
-	-	-	-----Un-inhabited-----	-	-	-	-	-	Barasalbani
-	-	-	-----Un-inhabited-----	-	-	-	-	-	Penchapara
61	37	24	228	118	110	230	138	92	Agaya
175	89	86	573	281	292	819	461	358	Ukhla
93	49	44	210	110	100	311	175	136	Bargiutra
-	-	-	-----Un-inhabited-----	-	-	-	-	-	Hadhadi
309	154	155	52	25	27	920	527	393	Birbandi
-	-	-	188	86	102	131	66	65	Peruajol
-	-	-	-	-	-	136	89	47	Dubrajpur
831	416	415	9	6	3	1,298	722	576	Piasala
111	54	57	-	-	-	258	139	119	Nagdipara
-	-	-	-----Un-inhabited-----	-	-	-	-	-	Bhagardanga
-	-	-	-	-	-	267	148	119	Ichharia
-	-	-	-----Un-inhabited-----	-	-	-	-	-	Teberia
-	-	-	-----Un-inhabited-----	-	-	-	-	-	Ramnagar
66	30	36	-	-	-	115	73	42	Darikanchrator
78	40	38	-	-	-	451	243	208	Bagdangra
85	42	43	-	-	-	404	247	157	Raghnathbari
10	5	5	-	-	-	644	364	280	Madnapur
-	-	-	-----Un-inhabited-----	-	-	-	-	-	Merra
-	-	-	-	-	-	48	29	19	Harigeria
-	-	-	-	-	-	74	40	34	Bhandar Bandh
-	-	-	-----Un-inhabited-----	-	-	-	-	-	Bansdiha
-	-	-	-	-	-	697	391	306	Khudra Kantapal

VILLAGE PRIMARY
C D Block -

Location code number	Name of Village	Illiterates			Total workers			Main workers		
		Persons	Males	Females	Persons	Males	Females	Persons	Males	Females
1	2	20	21	22	23	24	25	26	27	28
336709	Shalband	155	46	109	237	135	102	129	121	8
336710	Deulkala	59	28	31	98	81	17	98	81	17
336711	Patharberia	105	44	61	145	137	8	142	134	8
336712	Chemia	221	83	138	485	346	139	479	344	135
336713	Kayabad	76	23	53	107	99	8	100	97	3
336714	Humgarh	188	76	112	545	403	142	466	360	106
336715	Chandabila	211	73	138	505	310	195	293	225	68
336716	Metaldoba	624	246	378	760	509	251	486	361	125
336717	Amkopa	53	18	35	54	32	22	52	30	22
336718	Ashnasholi	120	40	80	140	80	60	110	63	47
336719	Indkuri	186	76	110	241	128	113	159	102	57
336720	Barasol	116	42	74	188	95	93	183	92	91
336721	Tangasol	154	48	106	237	173	64	234	171	63
336722	Patharmari	101	31	70	98	58	40	82	50	32
336723	Rangametia	24	4	20	42	18	24	17	13	4
336724	Gohaldanga	505	195	310	595	390	205	289	242	47
336725	Moldanga	76	23	53	123	64	59	8	3	5
336726	Birpathari	212	88	124	450	226	224	209	198	11
336727	Barabagpichhla	82	32	50	105	50	55	47	43	4
336728	Chhotapichhla	232	109	123	210	171	39	122	120	2
336729	Metyala	136	51	85	151	148	3	46	45	1
336730	Bankumari	201	68	133	256	127	129	99	90	9
336731	Shutkujuri	141	52	89	342	221	121	177	167	10
336732	Kushdiha				-----Un-inhabited-----					
336733	Dhepua	58	29	29	113	54	59	103	50	53
336734	Chhota Kadra				-----Un-inhabited-----					
336735	Umrpata	345	143	202	731	376	355	353	335	18
336736	Hamargora	116	41	75	182	86	96	154	75	79
336737	Amjor	114	50	64	207	102	105	192	100	92
336738	Kiamacha	469	175	294	633	489	144	570	465	105
336739	Chhotasalbani				-----Un-inhabited-----					
336740	Barasalbani				-----Un-inhabited-----					
336741	Penchapara				-----Un-inhabited-----					
336742	Agaya	294	139	155	285	161	124	255	154	101
336743	Ukhla	411	162	249	675	366	309	434	285	149
336744	Bargiutra	131	59	72	249	142	107	145	127	18
336745	Hadhadi				-----Un-inhabited-----					
336746	Birbandi	439	170	269	455	397	58	424	378	46
336747	Peruajol	57	20	37	117	51	66	60	46	14
336748	Dubrajpur	67	23	44	111	63	48	53	49	4
336749	Piasala	550	233	317	770	557	213	567	499	68
336750	Nagdipara	55	24	31	116	89	27	83	71	12
336751	Bhagardanga				-----Un-inhabited-----					
336752	Ichharia	71	29	42	147	102	45	93	89	4
336753	Teberia				-----Un-inhabited-----					
336754	Ramnagar				-----Un-inhabited-----					
336755	Darikanchrator	59	16	43	104	60	44	76	58	18
336756	Bagdangra	86	34	52	183	170	13	152	149	3
336757	Raghunathbari	308	111	197	324	186	138	167	157	10
336758	Madnapur	214	79	135	361	240	121	216	212	4
336759	Merra				-----Un-inhabited-----					
336760	Harigeria	14	5	9	20	20	-	20	20	-
336761	Bhandar Bandh	42	17	25	35	32	3	28	26	2
336762	Bansdiha				-----Un-inhabited-----					
336763	Khudra Kantapal	447	178	269	438	299	139	286	276	10

PRIMARY CENSUS ABSTRACT

CENSUS ABSTRACT
Garbeta - II

Industrial category of main workers													Name of Village 2
Cultivators			Household industry						Other workers				
			Agricultural labourers			workers							
Persons	Males	Females	Persons	Males	Females	Persons	Males	Females	Persons	Males	Females		
29	30	31	32	33	34	35	36	37	38	39	40		
40	38	2	66	62	4	4	4	-	19	17	2	Shalband	
63	59	4	25	15	10	-	-	-	10	7	3	Deulkala	
98	96	2	17	16	1	-	-	-	27	22	5	Patharberia	
68	64	4	357	235	122	-	-	-	54	45	9	Chemia	
30	30	-	25	25	-	-	-	-	45	42	3	Kayabad	
58	55	3	188	117	71	29	28	1	191	160	31	Humgarh	
112	99	13	67	39	28	35	28	7	79	59	20	Chandabila	
79	65	14	169	84	85	8	8	-	230	204	26	Metaldoba	
1	1	-	45	25	20	-	-	-	6	4	2	Amkopa	
6	6	-	81	39	42	-	-	-	23	18	5	Ashnasholi	
43	39	4	103	54	49	1	-	1	12	9	3	Indkuri	
177	86	91	-	-	-	2	2	-	4	4	-	Barasol	
180	139	41	24	12	12	1	1	-	29	19	10	Tangasol	
33	29	4	39	13	26	-	-	-	10	8	2	Patharmari	
9	8	1	8	5	3	-	-	-	-	-	-	Rangametia	
134	126	8	89	73	16	7	5	2	59	38	21	Gohaldanga	
-	-	-	2	1	1	-	-	-	6	2	4	Moldanga	
142	138	4	45	41	4	-	-	-	22	19	3	Birpathari	
17	16	1	27	26	1	-	-	-	3	1	2	Barabagpichhla	
77	75	2	43	43	-	-	-	-	2	2	-	Chhotapichhla	
36	36	-	1	1	-	2	2	-	7	6	1	Metyala	
15	14	1	81	74	7	-	-	-	3	2	1	Bankumari	
123	121	2	19	16	3	-	-	-	35	30	5	Shutkujuri	
												-----Un-inhabited----- Kushdiha	
9	5	4	93	45	48	1	-	1	-	-	-	Dhepua	
												-----Un-inhabited----- Chhota Kadra	
188	186	2	133	122	11	-	-	-	32	27	5	Umrpata	
24	12	12	125	60	65	-	-	-	5	3	2	Hamargora	
13	9	4	167	84	83	4	1	3	8	6	2	Amjor	
207	201	6	210	130	80	3	1	2	150	133	17	Kiamacha	
												-----Un-inhabited----- Chhotasalbani	
												-----Un-inhabited----- Barasalbani	
												-----Un-inhabited----- Penchapara	
36	31	5	200	111	89	9	7	2	10	5	5	Agaya	
223	162	61	165	95	70	17	3	14	29	25	4	Ukhla	
64	62	2	67	57	10	5	1	4	9	7	2	Bargiutra	
												-----Un-inhabited----- Hadhadi	
209	190	19	177	158	19	17	15	2	21	15	6	Birbandi	
18	17	1	37	28	9	4	-	4	1	1	-	Peruajol	
29	27	2	21	19	2	-	-	-	3	3	-	Dubrajpur	
107	103	4	232	190	42	-	-	-	228	206	22	Piasala	
14	13	1	21	21	-	-	-	-	48	37	11	Nagdipara	
												-----Un-inhabited----- Bhagardanga	
70	67	3	4	4	-	7	7	-	12	11	1	Ichharia	
												-----Un-inhabited----- Teberia	
												-----Un-inhabited----- Ramnagar	
27	27	-	45	27	18	-	-	-	4	4	-	Darikanchrator	
104	104	-	16	16	-	2	2	-	30	27	3	Bagdangra	
15	13	2	126	118	8	-	-	-	26	26	-	Raghunathbari	
128	127	1	67	66	1	-	-	-	21	19	2	Madnapur	
												-----Un-inhabited----- Merra	
12	12	-	6	6	-	-	-	-	2	2	-	Harigeria	
10	10	-	11	11	-	-	-	-	7	5	2	Bhandar Bandh	
												-----Un-inhabited----- Bansdiha	
142	141	1	111	105	6	1	1	-	32	29	3	Khudra Kantapal	

VILLAGE PRIMARY
C D Block -

Location code number	Name of Village	Industrial category								
		Marginal workers			Cultivators			Agricultural labourers		
		Persons	Males	Females	Persons	Males	Females	Persons	Males	Females
1	2	41	42	43	44	45	46	47	48	49
336709	Shalband	108	14	94	40	8	32	68	6	62
336710	Deulkala	-	-	-	-	-	-	-	-	-
336711	Patharberia	3	3	-	-	-	-	-	-	-
336712	Chemia	6	2	4	-	-	-	2	-	2
336713	Kayabad	7	2	5	-	-	-	3	-	3
336714	Humgarh	79	43	36	12	10	2	30	9	21
336715	Chandabila	212	85	127	54	38	16	83	19	64
336716	Metaldoba	274	148	126	8	5	3	246	132	114
336717	Amkopa	2	2	-	-	-	-	2	2	-
336718	Ashnasholi	30	17	13	7	7	-	17	8	9
336719	Indkuri	82	26	56	25	10	15	51	15	36
336720	Barasol	5	3	2	5	3	2	-	-	-
336721	Tangasol	3	2	1	1	1	-	1	-	1
336722	Patharmari	16	8	8	5	4	1	8	3	5
336723	Rangametia	25	5	20	13	2	11	12	3	9
336724	Gohaldanga	306	148	158	39	20	19	226	109	117
336725	Moldanga	115	61	54	1	-	1	110	60	50
336726	Birpathari	241	28	213	209	17	192	27	7	20
336727	Barabagpichhla	58	7	51	7	-	7	51	7	44
336728	Chhotapichhla	88	51	37	8	4	4	77	46	31
336729	Metyala	105	103	2	41	41	-	58	58	-
336730	Bankumari	157	37	120	10	3	7	147	34	113
336731	Shutkujuri	165	54	111	112	39	73	38	12	26
336732	Kushdiha									
336733	Dhepua	10	4	6	-	-	-	9	4	5
336734	Chhota Kadra									
336735	Umrpata	378	41	337	7	4	3	367	34	333
336736	Hamargora	28	11	17	4	2	2	24	9	15
336737	Amjor	15	2	13	1	-	1	1	-	1
336738	Kiamacha	63	24	39	9	7	2	48	15	33
336739	Chhotasalbani									
336740	Barasalbani									
336741	Penchapara									
336742	Agaya	30	7	23	11	2	9	12	4	8
336743	Ukhla	241	81	160	63	11	52	163	70	93
336744	Bargiutra	104	15	89	14	3	11	44	8	36
336745	Hadhadi									
336746	Birbandi	31	19	12	10	6	4	12	11	1
336747	Peruajol	57	5	52	3	-	3	31	4	27
336748	Dubrajpur	58	14	44	28	9	19	30	5	25
336749	Piasala	203	58	145	13	6	7	158	34	124
336750	Nagdipara	33	18	15	7	7	-	17	8	9
336751	Bhagardanga									
336752	Ichharia	54	13	41	45	10	35	8	2	6
336753	Teberia									
336754	Ramnagar									
336755	Darikanchrator	28	2	26	-	-	-	28	2	26
336756	Bagdangra	31	21	10	3	2	1	19	12	7
336757	Raghunathbari	157	29	128	15	-	15	133	25	108
336758	Madnapur	145	28	117	6	4	2	127	15	112
336759	Merra									
336760	Harigeria	-	-	-	-	-	-	-	-	-
336761	Bhandar Bandh	7	6	1	2	1	1	4	4	-
336762	Bansdiha									
336763	Khudra Kantapal	152	23	129	22	1	21	126	20	106

PRIMARY CENSUS ABSTRACT

CENSUS ABSTRACT

Garbeta - II

of marginal workers

Household industry workers			Other workers			Non-workers			Name of Village	Location code number
Persons	Males	Females	Persons	Males	Females	Persons	Males	Females		
50	51	52	53	54	55	56	57	58	2	1
-	-	-	-	-	-	249	99	150	Shalband	336709
-	-	-	-	-	-	195	67	128	Deulkala	336710
-	-	-	3	3	-	308	86	222	Patharberia	336711
2	-	2	2	2	-	683	251	432	Chemia	336712
-	-	-	4	2	2	234	79	155	Kayabad	336713
1	-	1	36	24	12	756	275	481	Humgarh	336714
18	1	17	57	27	30	445	151	294	Chandabila	336715
-	-	-	20	11	9	969	353	616	Metaldoba	336716
-	-	-	-	-	-	60	23	37	Amkopa	336717
-	-	-	6	2	4	172	64	108	Ashnasholi	336718
5	-	5	1	1	-	241	115	126	Indkuri	336719
-	-	-	-	-	-	107	50	57	Barasol	336720
-	-	-	1	1	-	301	99	202	Tangasol	336721
-	-	-	3	1	2	120	51	69	Patharmari	336722
-	-	-	-	-	-	33	13	20	Rangametia	336723
9	3	6	32	16	16	982	406	576	Gohaldanga	336724
2	-	2	2	1	1	62	29	33	Moldanga	336725
2	1	1	3	3	-	323	165	158	Birpathari	336726
-	-	-	-	-	-	79	39	40	Barabagpichhla	336727
2	-	2	1	1	-	364	110	254	Chhotapichhla	336728
-	-	-	6	4	2	348	105	243	Metyala	336729
-	-	-	-	-	-	203	98	105	Bankumari	336730
-	-	-	15	3	12	273	103	170	Shutkujuri	336731
-	-	-	-----Un-inhabited-----			-	-	-	Kushdiha	336732
-	-	-	1	-	1	57	34	23	Dhepua	336733
-	-	-	-----Un-inhabited-----			-	-	-	Chhota Kadra	336734
1	-	1	3	3	-	437	219	218	Umrpata	336735
-	-	-	-	-	-	147	80	67	Hamargora	336736
11	1	10	2	1	1	135	70	65	Amjor	336737
-	-	-	6	2	4	993	355	638	Kiamacha	336738
-	-	-	-----Un-inhabited-----			-	-	-	Chhotasalbani	336739
-	-	-	-----Un-inhabited-----			-	-	-	Barasalbani	336740
-	-	-	-----Un-inhabited-----			-	-	-	Penchapara	336741
4	1	3	3	-	3	239	116	123	Agaya	336742
13	-	13	2	-	2	555	257	298	Ukhla	336743
46	4	42	-	-	-	193	92	101	Bargiutra	336744
-	-	-	-----Un-inhabited-----			-	-	-	Hadhadi	336745
5	1	4	4	1	3	904	300	604	Birbandi	336746
23	1	22	-	-	-	71	35	36	Peruajol	336747
-	-	-	-	-	-	92	49	43	Dubrajpur	336748
2	-	2	30	18	12	1,078	398	680	Piasala	336749
-	-	-	9	3	6	197	74	123	Nagdipara	336750
-	-	-	-----Un-inhabited-----			-	-	-	Bhagardanga	336751
1	1	-	-	-	-	191	75	116	Ichharia	336752
-	-	-	-----Un-inhabited-----			-	-	-	Teberia	336753
-	-	-	-----Un-inhabited-----			-	-	-	Ramnagar	336754
-	-	-	-	-	-	70	29	41	Darikanchrator	336755
-	-	-	9	7	2	354	107	247	Bagdangra	336756
-	-	-	9	4	5	388	172	216	Raghunathbari	336757
1	1	-	11	8	3	497	203	294	Madnapur	336758
-	-	-	-----Un-inhabited-----			-	-	-	Merra	336759
-	-	-	-	-	-	42	14	28	Harigeria	336760
-	-	-	1	1	-	81	25	56	Bhandar Bandh	336761
-	-	-	-----Un-inhabited-----			-	-	-	Bansdiha	336762
2	1	1	2	1	1	706	270	436	Khudra Kantapal	336763

VILLAGE PRIMARY
C D Block -

Location code number	Name of Village	Area of Village in hectares	Number of households	Total population (including institutional and houseless population)			Population in the age-group 0-6			
				Persons	Males	Females	Persons	Males	Females	
1	2	3	4	5	6	7	8	9	10	
336764	Gopalnagar	7.90	113	496	255	241	67	35	32	
336765	Kanchrator	8.20	111	607	317	290	84	47	37	
336766	Soniakon	137.92	257	1,237	629	608	118	57	61	
336767	Panchami	29.95			-----Un-inhabited-----					
336768	Patasol	25.52	61	287	141	146	27	12	15	
336769	Baradhadka	19.87			-----Un-inhabited-----					
336770	Chhotadhadka	33.42	36	176	85	91	17	7	10	
336771	Bagridi	129.63	291	1,318	672	646	190	107	83	

PRIMARY CENSUS ABSTRACT

CENSUS ABSTRACT

Garbeta - II

Scheduled Castes population			Scheduled Tribes population			Literates			Name of Village
Persons	Males	Females	Persons	Males	Females	Persons	Males	Females	
11	12	13	14	15	16	17	18	19	2
187	98	89	-	-	-	272	162	110	Gopalnagar
27	12	15	-	-	-	370	225	145	Kanchrator
470	234	236	-	-	-	967	518	449	Soniakon
			-----Un-inhabited-----						Panchami
177	86	91	7	3	4	181	97	84	Patasol
			-----Un-inhabited-----						Baradhadka
-	-	-	167	81	86	98	58	40	Chhotadhadka
413	212	201	7	3	4	888	483	405	Bagridi

**VILLAGE PRIMARY
C D Block -**

Location code number	Name of Village	Illiterates			Total workers			Main workers		
		Persons	Males	Females	Persons	Males	Females	Persons	Males	Females
1	2	20	21	22	23	24	25	26	27	28
336764	Gopalnagar	224	93	131	229	147	82	162	143	19
336765	Kanchrator	237	92	145	255	181	74	187	170	17
336766	Soniakon	270	111	159	551	374	177	351	335	16
336767	Panchami	-----Un-inhabited-----								
336768	Patasol	106	44	62	129	82	47	42	39	3
336769	Baradhadka	-----Un-inhabited-----								
336770	Chhotadhadka	78	27	51	81	50	31	12	11	1
336771	Bagridi	430	189	241	417	373	44	368	345	23

PRIMARY CENSUS ABSTRACT

CENSUS ABSTRACT

Garbeta - II

Industrial category of main workers													Name of Village
Cultivators			Agricultural labourers			Household industry workers			Other workers				
Persons	Males	Females	Persons	Males	Females	Persons	Males	Females	Persons	Males	Females		
29	30	31	32	33	34	35	36	37	38	39	40	2	
32	31	1	95	82	13	2	2	-	33	28	5	Gopalnagar	
62	61	1	89	76	13	3	-	3	33	33	-	Kanchrator	
118	118	-	132	125	7	9	8	1	92	84	8	Soniakon	
-----Un-inhabited-----													Panchami
10	10	-	18	16	2	-	-	-	14	13	1	Patasol	
-----Un-inhabited-----													Baradhadka
9	9	-	2	1	1	-	-	-	1	1	-	Chhotadhadka	
68	68	-	211	196	15	-	-	-	89	81	8	Bagridi	

**VILLAGE PRIMARY
C D Block -**

		Industrial category								
Location code number	Name of Village	Marginal workers			Cultivators			Agricultural labourers		
		Persons	Males	Females	Persons	Males	Females	Persons	Males	Females
1	2	41	42	43	44	45	46	47	48	49
336764	Gopalnagar	67	4	63	10	2	8	51	1	50
336765	Kanchrator	68	11	57	7	4	3	54	6	48
336766	Soniakon	200	39	161	1	-	1	147	25	122
336767	Panchami	-----Un-inhabited-----								
336768	Patasol	87	43	44	-	-	-	80	38	42
336769	Baradhadka	-----Un-inhabited-----								
336770	Chhotadhadka	69	39	30	2	1	1	67	38	29
336771	Bagridi	49	28	21	2	2	-	44	24	20

PRIMARY CENSUS ABSTRACT

CENSUS ABSTRACT

Garbeta - II

of marginal workers

Household industry workers			Other workers			Non-workers			Name of Village	Location code number
Persons	Males	Females	Persons	Males	Females	Persons	Males	Females		
50	51	52	53	54	55	56	57	58	2	1
3	-	3	3	1	2	267	108	159	Gopalnagar	336764
6	-	6	1	1	-	352	136	216	Kanchrator	336765
34	2	32	18	12	6	686	255	431	Soniakon	336766
			-----Un-inhabited-----						Panchami	336767
1	-	1	6	5	1	158	59	99	Patasol	336768
			-----Un-inhabited-----						Baradhadka	336769
-	-	-	-	-	-	95	35	60	Chhotadhadka	336770
1	1	-	2	1	1	901	299	602	Bagridi	336771

**VILLAGE PRIMARY
C D Block -**

Location code number	Name of Village	Area of Village in hectares	Number of households	Total population (including institutional and houseless population)			Population in the age-group 0-6		
				Persons	Males	Females	Persons	Males	Females
1	2	3	4	5	6	7	8	9	10
0291	Garbeta - I (Total)	36,187.43	46,452	2,28,513	1,16,620	1,11,893	28,076	14,403	13,673
0291	Garbeta - I (Rural)	35,838.11	44,266	2,18,239	1,11,379	1,06,860	26,992	13,835	13,157
0291	Garbeta - I (Urban)	349.32	2,186	10,274	5,241	5,033	1,084	568	516
RURAL									
336772	Mansinga	330.03	206	1,018	529	489	125	56	69
336773	Kusum Dahari	211.25	167	852	432	420	99	50	49
336774	Dubrajpur	89.44	95	429	211	218	54	29	25
336775	Bagdoba	84.98	11	54	25	29	-	-	-
336776	Bulanpur	28.23		-----Un-inhabited-----					
336777	Krishnasol	256.57	38	181	104	77	22	14	8
336778	Bhandirban	76.19	53	243	126	117	24	10	14
336779	Kukurajuri	41.19		-----Un-inhabited-----					
336780	Khaerbani	354.49	130	614	299	315	73	32	41
336781	Nerasol	193.04	282	1,350	687	663	132	64	68
336782	Chunpara	48.42		-----Un-inhabited-----					
336783	Benachapra	297.78	365	2,079	1,034	1,045	300	144	156
336784	Bharatpur	95.53	68	340	164	176	39	17	22
336785	Pindrasuli	171.18		-----Un-inhabited-----					
336786	Banpur	55.43	29	159	84	75	23	14	9
336787	Kunjarbankati	21.00	65	292	144	148	38	16	22
336788	Hiringeria	44.52	147	663	339	324	103	60	43
336789	Dapaguri	34.35		-----Un-inhabited-----					
336790	Bankati	53.21	73	410	206	204	42	20	22
336791	Mayta	163.18	308	1,467	736	731	152	71	81
336792	Metiala	73.47	49	229	115	114	16	6	10
336793	Keotara	33.92	95	475	248	227	57	27	30
336794	Thakuranitala	27.17	108	595	301	294	50	23	27
336795	Bhattugram	103.45	109	485	238	247	48	20	28
336796	Telibani	29.14	56	251	124	127	35	18	17
336797	Khunberia	43.30	188	955	495	460	101	53	48
336798	Krishnanagar	63.98	146	714	368	346	78	38	40
336799	Kantapal	163.49	169	734	370	364	87	47	40
336800	Nepura	27.66	62	309	156	153	29	11	18
336801	Mangalapur	39.63	51	235	129	106	17	11	6
336802	Kenduaguri	53.27	58	271	130	141	45	23	22
336803	Malibagicha	11.89		-----Un-inhabited-----					
336804	Kallechia	18.07	42	208	106	102	20	9	11
336805	Maulara	54.23	138	706	356	350	86	43	43
336806	Kajirbankati	12.35	17	93	49	44	2	2	-
336807	Telijant	274.37	247	1,267	641	626	164	88	76
336808	Phulmanipur	36.57	81	408	204	204	51	27	24
336809	Chhota Rangtia	38.04	29	151	74	77	17	8	9
336810	Bara Rangtia	40.87	24	125	56	69	11	3	8
336811	Domohani	16.98	66	320	162	158	32	18	14
336812	Dhanghori	408.73	145	838	426	412	113	59	54
336813	Amkopa	109.67	94	396	193	203	43	25	18
336814	Kharkata	329.00	229	1,117	569	548	128	68	60
336815	Dhengadaha	675.46	495	2,550	1,292	1,258	259	137	122
336816	Kalipur	81.95	64	311	158	153	36	11	25
336817	Lakshmanpur	126.59	219	1,115	575	540	107	46	61
336818	Akchhara	127.89	233	1,191	609	582	132	80	52
336819	Ketara	125.45	82	378	186	192	39	15	24
336820	Siuli	220.79	175	941	496	445	118	69	49
336821	Bhedua Sahebdanga	350.67	614	3,504	1,819	1,685	433	232	201
336822	Bhula	165.92	224	1,157	587	570	124	64	60

PRIMARY CENSUS ABSTRACT

CENSUS ABSTRACT

Garbeta - I

Scheduled Castes population			Scheduled Tribes population			Literates			Name of Village
Persons	Males	Females	Persons	Males	Females	Persons	Males	Females	
11	12	13	14	15	16	17	18	19	2
55,133	27,693	27,440	18,134	9,059	9,075	1,44,728	80,544	64,184	Garbeta - I (Total)
51,036	25,613	25,423	17,860	8,914	8,946	1,37,379	76,524	60,855	Garbeta - I (Rural)
4,097	2,080	2,017	274	145	129	7,349	4,020	3,329	Garbeta - I (Urban)
RURAL									
388	199	189	460	242	218	594	369	225	Mansinga
332	167	165	67	32	35	664	355	309	Kusum Dahari
214	108	106	70	32	38	257	150	107	Dubrajpur
-	-	-	-	-	-	47	23	24	Bagdoba
-----Un-inhabited-----									
-	-	-	181	104	77	86	59	27	Krishnasol
44	22	22	102	51	51	160	94	66	Bhandirban
-----Un-inhabited-----									
165	79	86	178	86	92	393	217	176	Khaerbani
-	-	-	327	166	161	979	535	444	Nerasol
-----Un-inhabited-----									
-	-	-	281	134	147	1,261	687	574	Benachapra
-	-	-	338	164	174	233	125	108	Bharatpur
-----Un-inhabited-----									
58	28	30	-	-	-	107	58	49	Banpur
127	65	62	74	33	41	184	107	77	Kunjarbankati
304	160	144	-	-	-	380	207	173	Hirigeria
-----Un-inhabited-----									
26	10	16	156	79	77	299	164	135	Dapaguri
751	376	375	101	52	49	1,064	577	487	Bankati
17	9	8	-	-	-	174	94	80	Mayta
155	79	76	-	-	-	371	206	165	Metiala
140	63	77	-	-	-	462	253	209	Keotara
167	80	87	-	-	-	345	194	151	Thakuranitala
131	59	72	-	-	-	178	94	84	Bhattugram
462	248	214	5	3	2	178	94	84	Telibani
264	128	136	247	124	123	646	384	262	Khunberia
471	231	240	21	12	9	518	299	219	Krishnanagar
-	-	-	-	-	-	557	309	248	Kantapal
-	-	-	-	-	-	253	138	115	Nepura
-	-	-	-	-	-	209	115	94	Mangalapur
73	32	41	-	-	-	170	90	80	Kenduaguri
-----Un-inhabited-----									
-	-	-	89	49	40	147	78	69	Malibagicha
416	211	205	2	-	2	413	234	179	Kallechia
9	4	5	-	-	-	79	43	36	Maulara
973	495	478	156	83	73	699	387	312	Kajirbankati
221	115	106	125	59	66	242	146	96	Telijant
6	3	3	39	21	18	111	60	51	Phulmanipur
-	-	-	124	55	69	73	35	38	Chhota Rangtia
153	76	77	41	21	20	73	35	38	Bara Rangtia
330	161	169	1	-	1	234	127	107	Domohani
20	11	9	263	129	134	567	316	251	Dhanghori
610	318	292	424	207	217	266	141	125	Amkopa
1,408	708	700	563	281	282	658	367	291	Kharkata
-	-	-	266	137	129	149	99	50	Dhengadaha
219	101	118	8	3	5	802	450	352	Kalipur
177	86	91	12	5	7	912	475	437	Lakshmanpur
45	20	25	296	148	148	227	137	90	Akchhara
110	55	55	139	68	71	571	328	243	Ketara
775	407	368	564	276	288	2,202	1,268	934	Siuli
678	345	333	341	170	171	604	339	265	Bhedua Sahebdanga
									Bhula

VILLAGE PRIMARY
C D Block -

Location code number	Name of Village	Illiterates			Total workers			Main workers		
		Persons	Males	Females	Persons	Males	Females	Persons	Males	Females
1	2	20	21	22	23	24	25	26	27	28
0291	Garbeta - I (Total)	83,785	36,076	47,709	89,592	67,310	22,282	58,796	50,972	7,824
0291	Garbeta - I (Rural)	80,860	34,855	46,005	85,834	64,338	21,496	56,282	48,793	7,489
0291	Garbeta - I (Urban)	2,925	1,221	1,704	3,758	2,972	786	2,514	2,179	335
	RURAL									
336772	Mansinga	424	160	264	542	298	244	77	59	18
336773	Kusum Dahari	188	77	111	304	262	42	252	231	21
336774	Dubrajpur	172	61	111	246	122	124	93	82	11
336775	Bagdoba	7	2	5	17	14	3	14	13	1
336776	Bulanpur				-----Un-inhabited-----					
336777	Krishnasol	95	45	50	79	54	25	27	20	7
336778	Bhandirban	83	32	51	115	67	48	95	60	35
336779	Kukurajuri				-----Un-inhabited-----					
336780	Khaerbani	221	82	139	267	174	93	189	150	39
336781	Nerasol	371	152	219	577	385	192	466	345	121
336782	Chunpara				-----Un-inhabited-----					
336783	Benachapra	818	347	471	849	635	214	647	593	54
336784	Bharatpur	107	39	68	197	97	100	16	13	3
336785	Pindrasuli				-----Un-inhabited-----					
336786	Banpur	52	26	26	56	43	13	34	32	2
336787	Kunjarbankati	108	37	71	164	81	83	65	59	6
336788	Hirirgeria	283	132	151	249	171	78	102	81	21
336789	Dapaguri				-----Un-inhabited-----					
336790	Bankati	111	42	69	221	117	104	46	42	4
336791	Mayta	403	159	244	693	449	244	165	160	5
336792	Metiala	55	21	34	59	59	-	54	54	-
336793	Keotara	104	42	62	190	138	52	120	112	8
336794	Thakuranitala	133	48	85	254	185	69	142	135	7
336795	Bhattugram	140	44	96	189	147	42	137	119	18
336796	Telibani	73	30	43	109	75	34	66	66	-
336797	Khunberia	309	111	198	404	280	124	338	257	81
336798	Krishnanagar	196	69	127	321	206	115	197	163	34
336799	Kantapal	177	61	116	328	223	105	196	179	17
336800	Nepura	56	18	38	108	102	6	108	102	6
336801	Mangalapur	26	14	12	89	85	4	89	85	4
336802	Kenduaguri	101	40	61	149	78	71	13	11	2
336803	Malibagicha				-----Un-inhabited-----					
336804	Kallechia	61	28	33	125	67	58	17	13	4
336805	Maulara	293	122	171	261	215	46	95	90	5
336806	Kajirbankati	14	6	8	28	27	1	17	17	-
336807	Telijant	568	254	314	548	337	211	256	232	24
336808	Phulmanipur	166	58	108	190	117	73	42	34	8
336809	Chhota Rangtia	40	14	26	87	49	38	28	26	2
336810	Bara Rangtia	52	21	31	29	24	5	27	24	3
336811	Domohani	86	35	51	173	97	76	10	7	3
336812	Dhanghori	271	110	161	323	238	85	128	112	16
336813	Amkopa	130	52	78	104	88	16	103	87	16
336814	Kharkata	459	202	257	443	319	124	410	299	111
336815	Dhengadaha	835	319	516	964	701	263	484	438	46
336816	Kalipur	162	59	103	161	103	58	119	79	40
336817	Lakshmanpur	313	125	188	473	368	105	315	285	30
336818	Akchhara	279	134	145	416	349	67	329	310	19
336819	Ketara	151	49	102	141	111	30	93	86	7
336820	Siuli	370	168	202	422	296	126	228	186	42
336821	Bhedua Sahebdanga	1,302	551	751	1,295	1,113	182	1,169	1,047	122
336822	Bhula	553	248	305	451	339	112	53	42	11

PRIMARY CENSUS ABSTRACT

CENSUS ABSTRACT

Garbeta - I

Industrial category of main workers													Name of Village 2
Cultivators			Household industry						Other workers				
			Agricultural labourers			workers							
Persons	Males	Females	Persons	Males	Females	Persons	Males	Females	Persons	Males	Females		
29	30	31	32	33	34	35	36	37	38	39	40		
22,500	21,264	1,236	21,411	17,122	4,289	933	725	208	13,952	11,861	2,091	Garbeta - I (Total)	
22,343	21,113	1,230	21,134	16,873	4,261	885	688	197	11,920	10,119	1,801	Garbeta - I (Rural)	
157	151	6	277	249	28	48	37	11	2,032	1,742	290	Garbeta - I (Urban)	
RURAL													
64	52	12	-	-	-	1	-	1	12	7	5	Mansinga	
160	155	5	74	62	12	-	-	-	18	14	4	Kusum Dahari	
11	10	1	78	70	8	-	-	-	4	2	2	Dubrajpur	
12	11	1	-	-	-	-	-	-	2	2	-	Bagdoba	
-----Un-inhabited-----													
25	19	6	-	-	-	-	-	-	2	1	1	Krishnasol	
32	27	5	57	29	28	-	-	-	6	4	2	Bhandirban	
-----Un-inhabited-----													
74	69	5	103	71	32	-	-	-	12	10	2	Khaerbani	
225	196	29	199	115	84	7	6	1	35	28	7	Nerasol	
-----Un-inhabited-----													
368	366	2	219	174	45	4	4	-	56	49	7	Benachapra	
4	4	-	1	1	-	2	1	1	9	7	2	Bharatpur	
-----Un-inhabited-----													
19	19	-	5	4	1	-	-	-	10	9	1	Banpur	
-	-	-	61	56	5	-	-	-	4	3	1	Kunjarbankati	
21	19	2	51	38	13	2	2	-	28	22	6	Hiringeria	
-----Un-inhabited-----													
10	10	-	3	3	-	13	12	1	20	17	3	Dapaguri	
7	7	-	81	80	1	1	1	-	76	72	4	Bankati	
36	36	-	14	14	-	-	-	-	4	4	-	Mayta	
76	76	-	31	29	2	-	-	-	13	7	6	Metiala	
99	97	2	14	12	2	-	-	-	29	26	3	Keotara	
73	70	3	51	40	11	-	-	-	13	9	4	Thakuranitala	
30	30	-	34	34	-	1	1	-	1	1	-	Bhattugram	
164	133	31	145	100	45	1	1	-	28	23	5	Telibani	
46	44	2	86	63	23	12	12	-	53	44	9	Khunberia	
67	65	2	72	63	9	15	12	3	42	39	3	Krishnanagar	
101	96	5	3	3	-	-	-	-	4	3	1	Kantapal	
76	75	1	-	-	-	3	3	-	10	7	3	Nepura	
7	6	1	-	-	-	-	-	-	6	5	1	Mangalapur	
-----Un-inhabited-----													
8	6	2	1	-	1	1	1	-	7	6	1	Kenduaguri	
67	67	-	2	1	1	-	-	-	26	22	4	Malibagicha	
10	10	-	-	-	-	-	-	-	7	7	-	Kallechia	
117	112	5	62	50	12	2	2	-	75	68	7	Maulara	
23	22	1	8	6	2	-	-	-	11	6	5	Kajirbankati	
14	14	-	4	4	-	-	-	-	10	8	2	Telijant	
17	17	-	10	7	3	-	-	-	-	-	-	Phulmanipur	
4	4	-	-	-	-	-	-	-	6	3	3	Chhota Rangtia	
72	71	1	30	17	13	4	4	-	22	20	2	Bara Rangtia	
32	30	2	67	55	12	-	-	-	4	2	2	Domohani	
109	86	23	243	163	80	3	1	2	55	49	6	Dhanghori	
238	229	9	148	126	22	12	8	4	86	75	11	Amkopa	
36	29	7	80	47	33	1	1	-	2	2	-	Kharkata	
171	169	2	85	64	21	46	42	4	13	10	3	Dhengadaha	
202	200	2	56	48	8	2	2	-	69	60	9	Kalipur	
73	71	2	15	10	5	-	-	-	5	5	-	Lakshmanpur	
68	68	-	144	103	41	1	1	-	15	14	1	Akchhara	
702	684	18	355	264	91	26	19	7	86	80	6	Ketara	
42	36	6	3	2	1	-	-	-	8	4	4	Siuli	
												Bhedua Sahebanga	
												Bhula	

**VILLAGE PRIMARY
C D Block -**

Location code number		Industrial category									
		Marginal workers			Cultivators			Agricultural labourers			
		Persons	Males	Females	Persons	Males	Females	Persons	Males	Females	
1	2	41	42	43	44	45	46	47	48	49	
0291	Garbeta - I (Total)	30,796	16,338	14,458	3,721	2,257	1,464	20,790	11,370	9,420	
0291	Garbeta - I (Rural)	29,552	15,545	14,007	3,684	2,232	1,452	20,295	11,011	9,284	
0291	Garbeta - I (Urban)	1,244	793	451	37	25	12	495	359	136	
RURAL											
336772	Mansinga	465	239	226	15	7	8	425	223	202	
336773	Kusum Dahari	52	31	21	8	8	-	44	23	21	
336774	Dubrajpur	153	40	113	19	7	12	131	33	98	
336775	Bagdoba	3	1	2	1	-	1	-	-	-	
336776	Bulanpur	-----Un-inhabited-----									
336777	Krishnasol	52	34	18	-	-	-	52	34	18	
336778	Bhandirban	20	7	13	4	2	2	12	3	9	
336779	Kukurajuri	-----Un-inhabited-----									
336780	Khaerbani	78	24	54	17	9	8	54	10	44	
336781	Nerasol	111	40	71	55	16	39	41	15	26	
336782	Chunpara	-----Un-inhabited-----									
336783	Benachapra	202	42	160	6	4	2	136	10	126	
336784	Bharatpur	181	84	97	3	2	1	169	82	87	
336785	Pindrasuli	-----Un-inhabited-----									
336786	Banpur	22	11	11	3	3	-	16	6	10	
336787	Kunjarbankati	99	22	77	5	2	3	90	17	73	
336788	Hiringeria	147	90	57	17	12	5	94	58	36	
336789	Dapaguri	-----Un-inhabited-----									
336790	Bankati	175	75	100	-	-	-	89	41	48	
336791	Mayta	528	289	239	2	2	-	516	281	235	
336792	Metiala	5	5	-	3	3	-	2	2	-	
336793	Keotara	70	26	44	4	2	2	56	17	39	
336794	Thakuranitala	112	50	62	46	23	23	57	19	38	
336795	Bhattugram	52	28	24	15	10	5	35	18	17	
336796	Telibani	43	9	34	2	2	-	41	7	34	
336797	Khunberia	66	23	43	24	12	12	40	9	31	
336798	Krishnanagar	124	43	81	25	12	13	79	24	55	
336799	Kantapal	132	44	88	42	20	22	73	20	53	
336800	Nepura	-	-	-	-	-	-	-	-	-	
336801	Mangalapur	-	-	-	-	-	-	-	-	-	
336802	Kenduaguri	136	67	69	41	37	4	82	20	62	
336803	Malibagicha	-----Un-inhabited-----									
336804	Kallechia	108	54	54	33	27	6	70	24	46	
336805	Maulara	166	125	41	4	3	1	159	119	40	
336806	Kajirbankati	11	10	1	-	-	-	4	3	1	
336807	Telijant	292	105	187	33	9	24	243	83	160	
336808	Phulmanipur	148	83	65	6	6	-	140	75	65	
336809	Chhota Rangtia	59	23	36	13	13	-	39	9	30	
336810	Bara Rangtia	2	-	2	-	-	-	1	-	1	
336811	Domohani	163	90	73	79	71	8	81	18	63	
336812	Dhanghori	195	126	69	49	48	1	123	61	62	
336813	Amkopa	1	1	-	-	-	-	1	1	-	
336814	Kharkata	33	20	13	2	1	1	18	10	8	
336815	Dhengadaha	480	263	217	20	20	-	371	217	154	
336816	Kalipur	42	24	18	10	8	2	18	8	10	
336817	Lakshmanpur	158	83	75	27	26	1	117	48	69	
336818	Akchhara	87	39	48	5	5	-	10	6	4	
336819	Ketara	48	25	23	14	11	3	32	12	20	
336820	Siuli	194	110	84	1	1	-	186	102	84	
336821	Bhedua Sahebanga	126	66	60	30	19	11	71	33	38	
336822	Bhula	398	297	101	6	6	-	367	274	93	

PRIMARY CENSUS ABSTRACT

CENSUS ABSTRACT

Garbeta - I

of marginal workers

Household industry workers			Other workers			Non-workers			Name of Village	Location code number
Persons	Males	Females	Persons	Males	Females	Persons	Males	Females		
50	51	52	53	54	55	56	57	58	2	1
2,176	382	1,794	4,109	2,329	1,780	1,38,921	49,310	89,611	Garbeta - I (Total)	0291
2,094	361	1,733	3,479	1,941	1,538	1,32,405	47,041	85,364	Garbeta - I (Rural)	0291
82	21	61	630	388	242	6,516	2,269	4,247	Garbeta - I (Urban)	0291
RURAL										
16	1	15	9	8	1	476	231	245	Mansinga	336772
-	-	-	-	-	-	548	170	378	Kusum Dahari	336773
-	-	-	3	-	3	183	89	94	Dubrajpur	336774
1	1	-	1	-	1	37	11	26	Bagdoba	336775
-----Un-inhabited-----										
-	-	-	-	-	-	102	50	52	Krishnasol	336777
-	-	-	4	2	2	128	59	69	Bhandirban	336778
-----Un-inhabited-----										
3	1	2	4	4	-	347	125	222	Khaerbani	336780
6	3	3	9	6	3	773	302	471	Nerasol	336781
-----Un-inhabited-----										
2	-	2	58	28	30	1,230	399	831	Benachapra	336783
9	-	9	-	-	-	143	67	76	Bharatpur	336784
-----Un-inhabited-----										
-	-	-	3	2	1	103	41	62	Pindrasuli	336785
-	-	-	4	3	1	128	63	65	Banpur	336786
-	-	-	4	3	1	128	63	65	Kunjarbankati	336787
4	2	2	32	18	14	414	168	246	Hiringeria	336788
-----Un-inhabited-----										
51	19	32	35	15	20	189	89	100	Dapaguri	336789
5	3	2	5	3	2	774	287	487	Bankati	336790
-	-	-	-	-	-	170	56	114	Mayta	336791
-	-	-	10	7	3	285	110	175	Metiala	336792
1	1	-	8	7	1	341	116	225	Keotara	336793
-	-	-	2	-	2	296	91	205	Thakuranitala	336794
-	-	-	-	-	-	142	49	93	Bhattugram	336795
-	-	-	2	2	-	551	215	336	Telibani	336796
-	-	-	20	7	13	393	162	231	Khunberia	336797
-	-	-	20	7	13	393	162	231	Krishnanagar	336798
10	1	9	7	3	4	406	147	259	Kantapal	336799
-	-	-	-	-	-	201	54	147	Nepura	336800
-	-	-	-	-	-	146	44	102	Mangalapur	336801
-	-	-	13	10	3	122	52	70	Kenduaguri	336802
-----Un-inhabited-----										
2	2	-	3	1	2	83	39	44	Malibagicha	336803
-	-	-	3	3	-	445	141	304	Kallechia	336804
-	-	-	7	7	-	65	22	43	Maulara	336805
3	3	-	13	10	3	719	304	415	Kajirbankati	336806
-	-	-	2	2	-	218	87	131	Telijant	336807
-	-	-	2	2	-	218	87	131	Phulmanipur	336808
1	-	1	6	1	5	64	25	39	Chhota Rangtia	336809
-	-	-	1	-	1	96	32	64	Bara Rangtia	336810
-	-	-	3	1	2	147	65	82	Domohani	336811
4	2	2	19	15	4	515	188	327	Dhanghori	336812
-	-	-	-	-	-	292	105	187	Amkopa	336813
2	1	1	11	8	3	674	250	424	Kharkata	336814
73	13	60	16	13	3	1,586	591	995	Dhengadaha	336815
8	4	4	6	4	2	150	55	95	Kalipur	336816
8	3	5	6	6	-	642	207	435	Lakshmanpur	336817
-	-	-	72	28	44	775	260	515	Akchhara	336818
-	-	-	2	2	-	237	75	162	Ketara	336819
2	2	-	5	5	-	519	200	319	Siuli	336820
1	-	1	24	14	10	2,209	706	1,503	Bhedua Sahebanga	336821
4	2	2	21	15	6	706	248	458	Bhula	336822

VILLAGE PRIMARY
C D Block -

Location code number	Name of Village	Area of Village in hectares	Number of households	Total population (including institutional and houseless population)			Population in the age-group 0-6		
				Persons	Males	Females	Persons	Males	Females
1	2	3	4	5	6	7	8	9	10
336823	Jhaljhali	41.81	75	349	183	166	40	21	19
336824	Fatesinghpur	50.51	363	1,966	1,008	958	196	115	81
336825	Habla	47.75	95	538	290	248	53	32	21
336826	Ghut Bani	30.30		-----Un-inhabited-----					
336827	Renudi	16.06	102	517	258	259	41	23	18
336828	Indur Danga	19.92	53	244	129	115	22	13	9
336829	Chhandabila	51.56	62	318	156	162	38	17	21
336830	Bhimpur	19.76	13	65	32	33	9	4	5
336831	Bhaluk Khulia	83.84	29	143	71	72	13	4	9
336832	Tii Bhandara	56.28		-----Un-inhabited-----					
336833	Chhota Nohari	100.77	168	847	426	421	89	53	36
336834	Bara Nohari	114.53	307	1,474	737	737	208	99	109
336835	Keshia	687.83	670	3,398	1,739	1,659	362	170	192
336836	Jamdoba	223.72		-----Un-inhabited-----					
336837	Bagdoba	203.52		-----Un-inhabited-----					
336838	Ledagamar	315.20	650	3,116	1,540	1,576	381	179	202
336839	Taldangra	132.62	362	1,718	844	874	208	106	102
336840	Junsole	56.42	326	1,607	839	768	196	99	97
336841	Payrabansi	95.03	10	65	31	34	3	2	1
336842	Bhuriami	21.62	15	86	38	48	9	6	3
336843	Ghoshal Band	62.88	13	55	25	30	3	2	1
336844	Lapuria	174.30	1,068	4,787	2,412	2,375	404	198	206
336845	Gangani	290.70	660	2,851	1,363	1,488	341	162	179
336846	Radhanagar	74.50	610	2,893	1,473	1,420	298	156	142
336847	Bandhgora	17.69	210	962	486	476	98	46	52
336848	Ganakbandi	81.48	362	1,671	852	819	171	81	90
336849	Jharboni	90.68	636	2,921	1,476	1,445	308	159	149
336850	Bara Pancharole	112.53	136	603	309	294	41	20	21
336851	Chhota Pancharol	111.70		-----Un-inhabited-----					
336852	Kamar Baria	27.83	5	58	31	27	14	8	6
336853	Gangra	74.70	102	539	286	253	39	19	20
336854	Simlabada	19.08	32	141	73	68	8	5	3
336855	Simulia	49.32	49	233	117	116	24	14	10
336856	Uchaladanga	34.08	72	322	158	164	40	16	24
336857	Deuli	11.38	48	287	148	139	40	25	15
336858	Kadabani	54.57	95	458	236	222	43	27	16
336859	Jugidan	27.98	55	283	137	146	37	13	24
336860	Bhulkachak	18.13	1	1	1	-	-	-	-
336861	Kayta	16.29	42	191	99	92	15	8	7
336862	Brahmangram	30.11	84	415	221	194	53	31	22
336863	Shanpur	60.09	168	867	452	415	74	39	35
336864	Roulia	32.27	242	1,138	587	551	111	60	51
336865	Jamkhali	12.55		-----Un-inhabited-----					
336866	Balachak	12.73		-----Un-inhabited-----					
336867	Metiabari	60.28	207	921	454	467	143	80	63
336868	Payraura	56.24	131	602	320	282	53	27	26
336869	Bhiknagar	60.70	76	338	163	175	39	16	23
336870	Chakmathuri	14.69		-----Un-inhabited-----					
336871	Balarampur	44.97	67	303	153	150	39	18	21
336872	Kurchidanga	19.90	9	30	17	13	4	3	1
336873	Barageria	11.05		-----Un-inhabited-----					
336874	Raghunathpur	115.34	239	1,054	524	530	118	60	58
336875	Rayda	53.02	12	69	39	30	9	5	4
336876	Rakhaban	39.02	117	573	301	272	52	25	27
336877	Chhatakonda	60.53	54	248	124	124	36	15	21

PRIMARY CENSUS ABSTRACT

CENSUS ABSTRACT

Garbeta - I

Scheduled Castes population			Scheduled Tribes population			Literates			Name of Village
Persons	Males	Females	Persons	Males	Females	Persons	Males	Females	
11	12	13	14	15	16	17	18	19	2
219	117	102	82	37	45	224	133	91	Jhaljhali
568	286	282	7	4	3	1,160	630	530	Fatesinghpur
210	109	101	16	9	7	335	194	141	Habla
-----Un-inhabited-----									
16	9	7	-	-	-	433	220	213	Ghut Bani
72	38	34	-	-	-	174	98	76	Renudi
-	-	-	-	-	-	259	134	125	Indur Danga
65	32	33	-	-	-	49	26	23	Chhandabila
-	-	-	-	-	-	123	65	58	Bhimpur
-----Un-inhabited-----									
267	131	136	3	2	1	563	312	251	Bhaluk Khulia
820	414	406	-	-	-	743	430	313	Til Bhandara
1,326	681	645	452	241	211	2,255	1,304	951	Chhota Nohari
-----Un-inhabited-----									
-----Un-inhabited-----									
2,791	1,369	1,422	22	9	13	2,009	1,096	913	Bara Nohari
1,379	673	706	6	1	5	1,020	566	454	Keshia
777	406	371	39	22	17	1,014	586	428	Jamdoba
-	-	-	-	-	-	58	28	30	Bagdoba
-	-	-	86	38	48	19	8	11	Ledagamar
4	2	2	-	-	-	52	23	29	Taldangra
661	329	332	381	179	202	3,811	1,990	1,821	Junsole
1,008	483	525	66	26	40	1,833	961	872	Payrabansi
279	142	137	97	49	48	2,300	1,212	1,088	Bhuriami
228	114	114	6	2	4	732	390	342	Ghoshal Band
264	128	136	246	117	129	1,151	625	526	Lapuria
1,213	598	615	23	14	9	2,079	1,116	963	Gangani
62	24	38	-	-	-	497	262	235	Radhanagar
-----Un-inhabited-----									
58	31	27	-	-	-	13	9	4	Bandhgora
2	1	1	-	-	-	454	255	199	Ganakbandi
-	-	-	-	-	-	113	65	48	Jharboni
110	54	56	-	-	-	169	88	81	Bara Pancharole
294	148	146	-	-	-	140	89	51	Chhota Pancharol
1	-	1	-	-	-	155	95	60	Kamar Baria
-	-	-	-	-	-	364	198	166	Gangra
236	116	120	-	-	-	195	111	84	Simlabada
1	1	-	-	-	-	-	-	-	Simulia
10	4	6	3	3	-	157	86	71	Uchaladanga
188	91	97	-	-	-	279	157	122	Deuli
355	180	175	-	-	-	629	347	282	Kadabani
466	236	230	-	-	-	875	471	404	Jugidan
-----Un-inhabited-----									
-----Un-inhabited-----									
920	454	466	-	-	-	284	169	115	Bhulkachak
46	26	20	-	-	-	471	268	203	Kayta
91	42	49	3	2	1	238	131	107	Brahmangram
-----Un-inhabited-----									
229	115	114	-	-	-	147	82	65	Shanpur
-	-	-	-	-	-	26	14	12	Roulia
-----Un-inhabited-----									
534	256	278	-	-	-	717	396	321	Jamkhali
-	-	-	-	-	-	58	33	25	Balachak
197	99	98	-	-	-	381	221	160	Metiabari
-	-	-	-	-	-	158	86	72	Payraura
-	-	-	-	-	-	-	-	-	Bhiknagar
-	-	-	-	-	-	-	-	-	Chakmathuri
-	-	-	-	-	-	-	-	-	Balarampur
-	-	-	-	-	-	-	-	-	Kurchidanga
-	-	-	-	-	-	-	-	-	Barageria
-	-	-	-	-	-	-	-	-	Raghunathpur
-	-	-	-	-	-	-	-	-	Rayda
-	-	-	-	-	-	-	-	-	Rakhaban
-	-	-	-	-	-	-	-	-	Chhatakonda

VILLAGE PRIMARY
C D Block -

Location code number	Name of Village	Illiterates			Total workers			Main workers		
		Persons	Males	Females	Persons	Males	Females	Persons	Males	Females
1	2	20	21	22	23	24	25	26	27	28
336823	Jhaljhali	125	50	75	140	105	35	27	23	4
336824	Fatesinghpur	806	378	428	747	592	155	353	311	42
336825	Habla	203	96	107	199	180	19	178	164	14
336826	Ghut Bani				-----Un-inhabited-----					
336827	Renudi	84	38	46	168	144	24	144	129	15
336828	Indur Danga	70	31	39	73	73	-	67	67	-
336829	Chhandabila	59	22	37	139	103	36	139	103	36
336830	Bhimpur	16	6	10	33	19	14	33	19	14
336831	Bhaluk Khulia	20	6	14	54	45	9	54	45	9
336832	Til Bhandara				-----Un-inhabited-----					
336833	Chhota Nohari	284	114	170	311	227	84	196	138	58
336834	Bara Nohari	731	307	424	623	409	214	475	354	121
336835	Keshia	1,143	435	708	1,464	1,043	421	881	767	114
336836	Jamdoba				-----Un-inhabited-----					
336837	Bagdoba				-----Un-inhabited-----					
336838	Ledagamar	1,107	444	663	1,310	863	447	722	596	126
336839	Taldangra	698	278	420	823	503	320	527	421	106
336840	Junsole	593	253	340	424	387	37	419	384	35
336841	Payrabansi	7	3	4	11	11	-	11	11	-
336842	Bhuriami	67	30	37	24	18	6	24	18	6
336843	Ghoshal Band	3	2	1	16	14	2	16	14	2
336844	Lapuria	976	422	554	1,747	1,360	387	1,573	1,264	309
336845	Gangani	1,018	402	616	1,104	761	343	922	701	221
336846	Radhanagar	593	261	332	1,238	911	327	849	759	90
336847	Bandhgora	230	96	134	335	276	59	232	201	31
336848	Ganakbandi	520	227	293	566	439	127	472	391	81
336849	Jharboni	842	360	482	1,098	815	283	991	775	216
336850	Bara Pancharole	106	47	59	193	157	36	179	147	32
336851	Chhota Pancharol				-----Un-inhabited-----					
336852	Kamar Baria	45	22	23	25	13	12	-	-	-
336853	Gangra	85	31	54	204	181	23	171	160	11
336854	Simlabada	28	8	20	47	41	6	42	38	4
336855	Simulia	64	29	35	68	65	3	54	53	1
336856	Uchaladanga	182	69	113	233	124	109	7	6	1
336857	Deuli	132	53	79	170	94	76	32	31	1
336858	Kadabani	94	38	56	200	163	37	155	151	4
336859	Jugidan	88	26	62	91	78	13	90	78	12
336860	Bhulkachak	1	1	-	1	1	-	1	1	-
336861	Kayta	34	13	21	70	58	12	51	50	1
336862	Brahmangram	136	64	72	175	137	38	99	94	5
336863	Shanpur	238	105	133	327	259	68	217	199	18
336864	Roulia	263	116	147	424	369	55	397	358	39
336865	Jamkhali				-----Un-inhabited-----					
336866	Balachak				-----Un-inhabited-----					
336867	Metiabari	637	285	352	507	269	238	279	244	35
336868	Payraura	131	52	79	210	180	30	190	180	10
336869	Bhiknagar	100	32	68	135	106	29	123	96	27
336870	Chakmathuri				-----Un-inhabited-----					
336871	Balarampur	156	71	85	118	85	33	105	76	29
336872	Kurchidanga	4	3	1	10	9	1	10	9	1
336873	Barageria				-----Un-inhabited-----					
336874	Raghunathpur	337	128	209	598	314	284	329	274	55
336875	Rayda	11	6	5	24	24	-	24	24	-
336876	Rakhaban	192	80	112	242	174	68	169	144	25
336877	Chhatakonda	90	38	52	100	81	19	67	61	6

PRIMARY CENSUS ABSTRACT

CENSUS ABSTRACT

Garbeta - I

Industrial category of main workers													Name of Village 2
Cultivators			Household industry						Other workers				
Persons	Males	Females	Agricultural labourers			workers			Persons	Males	Females		
			Persons	Males	Females	Persons	Males	Females					
29	30	31	32	33	34	35	36	37	38	39	40		
15	15	-	-	-	-	-	-	-	12	8	4	Jhaljhali	
174	164	10	56	33	23	2	2	-	121	112	9	Fatesinghpur	
6	5	1	145	136	9	3	3	-	24	20	4	Habla	
-----Un-inhabited-----												Ghut Bani	
56	54	2	12	10	2	10	9	1	66	56	10	Renudi	
56	56	-	8	8	-	2	2	-	1	1	-	Indur Danga	
1	1	-	137	101	36	-	-	-	1	1	-	Chhandabila	
-	-	-	33	19	14	-	-	-	-	-	-	Bhimpur	
-	-	-	54	45	9	-	-	-	-	-	-	Bhaluk Khulia	
-----Un-inhabited-----												Til Bhandara	
27	25	2	127	78	49	15	12	3	27	23	4	Chhota Nohari	
58	55	3	342	234	108	13	12	1	62	53	9	Bara Nohari	
343	317	26	313	245	68	8	8	-	217	197	20	Keshia	
-----Un-inhabited-----												Jamdoba	
-----Un-inhabited-----												Bagdoba	
188	177	11	175	86	89	11	9	2	348	324	24	Ledagamar	
31	28	3	134	108	26	29	16	13	333	269	64	Taldangra	
34	32	2	262	243	19	5	3	2	118	106	12	Junsole	
11	11	-	-	-	-	-	-	-	-	-	-	Payrabansi	
1	1	-	23	17	6	-	-	-	-	-	-	Bhuriami	
2	2	-	1	1	-	1	1	-	12	10	2	Ghoshal Band	
141	132	9	384	257	127	12	8	4	1,036	867	169	Lapuria	
29	19	10	253	153	100	59	50	9	581	479	102	Gangani	
145	140	5	39	38	1	28	16	12	637	565	72	Radhanagar	
11	6	5	6	5	1	20	17	3	195	173	22	Bandhgora	
19	15	4	35	17	18	17	11	6	401	348	53	Ganakbandi	
81	56	25	257	151	106	17	15	2	636	553	83	Jharboni	
28	28	-	63	41	22	4	4	-	84	74	10	Bara Pancharole	
-----Un-inhabited-----												Chhota Pancharol	
-	-	-	-	-	-	-	-	-	-	-	-	Kamar Baria	
167	158	9	1	1	-	1	-	1	2	1	1	Gangra	
35	32	3	6	6	-	-	-	-	1	-	1	Simlabada	
26	26	-	25	25	-	-	-	-	3	2	1	Simulia	
2	2	-	-	-	-	-	-	-	5	4	1	Uchaladanga	
29	28	1	-	-	-	-	-	-	3	3	-	Deuli	
126	122	4	4	4	-	2	2	-	23	23	-	Kadabani	
16	16	-	71	60	11	-	-	-	3	2	1	Jugidan	
-	-	-	-	-	-	-	-	-	1	1	-	Bhulkachak	
40	40	-	4	4	-	1	1	-	6	5	1	Kayta	
29	29	-	3	3	-	-	-	-	67	62	5	Brahmangram	
110	106	4	24	20	4	2	-	2	81	73	8	Shanpur	
36	15	21	33	31	2	28	27	1	300	285	15	Roulia	
-----Un-inhabited-----												Jamkhali	
-----Un-inhabited-----												Balachak	
4	4	-	270	238	32	2	1	1	3	1	2	Metiabari	
129	127	2	53	47	6	2	1	1	6	5	1	Payraura	
40	39	1	80	54	26	-	-	-	3	3	-	Bhiknagar	
-----Un-inhabited-----												Chakmathuri	
12	12	-	84	58	26	-	-	-	9	6	3	Balarampur	
4	4	-	-	-	-	-	-	-	6	5	1	Kurchidanga	
-----Un-inhabited-----												Barageria	
143	142	1	183	131	52	-	-	-	3	1	2	Raghunathpur	
23	23	-	-	-	-	-	-	-	1	1	-	Rayda	
68	64	4	72	57	15	3	3	-	26	20	6	Rakhaban	
46	43	3	18	15	3	-	-	-	3	3	-	Chhatakonda	

VILLAGE PRIMARY
C D Block -

Location code number	Name of Village	Industrial category								
		Marginal workers			Cultivators			Agricultural labourers		
		Persons	Males	Females	Persons	Males	Females	Persons	Males	Females
1	2	41	42	43	44	45	46	47	48	49
336823	Jhaljhali	113	82	31	9	9	-	90	59	31
336824	Fatesinghpur	394	281	113	77	72	5	295	193	102
336825	Habla	21	16	5	-	-	-	2	1	1
336826	Ghut Bani									
336827	Renudi	24	15	9	3	3	-	-	-	-
336828	Indur Danga	6	6	-	5	5	-	1	1	-
336829	Chhandabila	-	-	-	-	-	-	-	-	-
336830	Bhimpur	-	-	-	-	-	-	-	-	-
336831	Bhaluk Khulia	-	-	-	-	-	-	-	-	-
336832	Tii Bhandara									
336833	Chhota Nohari	115	89	26	46	43	3	20	13	7
336834	Bara Nohari	148	55	93	6	5	1	134	44	90
336835	Keshia	583	276	307	143	94	49	395	161	234
336836	Jamdoba									
336837	Bagdoba									
336838	Ledagamar	588	267	321	3	1	2	527	232	295
336839	Taldangra	296	82	214	4	3	1	75	22	53
336840	Junsole	5	3	2	-	-	-	2	1	1
336841	Payrabansi	-	-	-	-	-	-	-	-	-
336842	Bhuriami	-	-	-	-	-	-	-	-	-
336843	Ghoshal Band	-	-	-	-	-	-	-	-	-
336844	Lapuria	174	96	78	23	17	6	69	27	42
336845	Gangani	182	60	122	11	3	8	50	21	29
336846	Radhanagar	389	152	237	16	5	11	79	22	57
336847	Bandhgora	103	75	28	7	3	4	20	18	2
336848	Ganakbandi	94	48	46	8	3	5	23	6	17
336849	Jharboni	107	40	67	9	3	6	33	7	26
336850	Bara Pancharole	14	10	4	1	1	-	5	3	2
336851	Chhota Pancharol									
336852	Kamar Baria	25	13	12	-	-	-	25	13	12
336853	Gangra	33	21	12	17	14	3	-	-	-
336854	Simlabada	5	3	2	2	-	2	3	3	-
336855	Simulia	14	12	2	2	2	-	12	10	2
336856	Uchaladanga	226	118	108	16	9	7	209	109	100
336857	Deuli	138	63	75	30	8	22	94	41	53
336858	Kadabani	45	12	33	44	12	32	1	-	1
336859	Jugidan	1	-	1	-	-	-	1	-	1
336860	Bhulkachak	-	-	-	-	-	-	-	-	-
336861	Kayta	19	8	11	1	1	-	15	6	9
336862	Brahmangram	76	43	33	7	6	1	49	21	28
336863	Shanpur	110	60	50	8	5	3	82	45	37
336864	Roulia	27	11	16	1	-	1	5	1	4
336865	Jamkhali									
336866	Balachak									
336867	Metiabari	228	25	203	5	1	4	216	22	194
336868	Payraura	20	-	20	-	-	-	19	-	19
336869	Bhiknagar	12	10	2	4	3	1	6	5	1
336870	Chakmathuri									
336871	Balarampur	13	9	4	-	-	-	11	7	4
336872	Kurchidanga	-	-	-	-	-	-	-	-	-
336873	Barageria									
336874	Raghunathpur	269	40	229	160	10	150	105	28	77
336875	Rayda	-	-	-	-	-	-	-	-	-
336876	Rakhaban	73	30	43	7	5	2	56	19	37
336877	Chhatakonda	33	20	13	-	-	-	24	19	5

PRIMARY CENSUS ABSTRACT

CENSUS ABSTRACT

Garbeta - I

of marginal workers

Household industry workers			Other workers			Non-workers			Name of Village	Location code number
Persons	Males	Females	Persons	Males	Females	Persons	Males	Females		
50	51	52	53	54	55	56	57	58	2	1
1	1	-	13	13	-	209	78	131	Jhaljhali	336823
1	-	1	21	16	5	1,219	416	803	Fatesinghpur	336824
-	-	-	19	15	4	339	110	229	Habla	336825
			-----Un-inhabited-----						Ghut Bani	336826
2	-	2	19	12	7	349	114	235	Renudi	336827
-	-	-	-	-	-	171	56	115	Indur Danga	336828
-	-	-	-	-	-	179	53	126	Chhandabila	336829
-	-	-	-	-	-	32	13	19	Bhimpur	336830
-	-	-	-	-	-	89	26	63	Bhaluk Khulia	336831
			-----Un-inhabited-----						Til Bhandara	336832
48	32	16	1	1	-	536	199	337	Chhota Nohari	336833
2	1	1	6	5	1	851	328	523	Bara Nohari	336834
4	1	3	41	20	21	1,934	696	1,238	Keshia	336835
			-----Un-inhabited-----						Jamdoba	336836
			-----Un-inhabited-----						Bagdoba	336837
11	2	9	47	32	15	1,806	677	1,129	Ledagamar	336838
124	6	118	93	51	42	895	341	554	Taldangra	336839
1	1	-	2	1	1	1,183	452	731	Junsola	336840
-	-	-	-	-	-	54	20	34	Payrabansi	336841
-	-	-	-	-	-	62	20	42	Bhuriami	336842
-	-	-	-	-	-	39	11	28	Ghoshal Band	336843
1	-	1	81	52	29	3,040	1,052	1,988	Lapuria	336844
13	8	5	108	28	80	1,747	602	1,145	Gangani	336845
108	18	90	186	107	79	1,655	562	1,093	Radhanagar	336846
5	3	2	71	51	20	627	210	417	Bandhgora	336847
3	2	1	60	37	23	1,105	413	692	Ganakbandi	336848
-	-	-	65	30	35	1,823	661	1,162	Jharboni	336849
1	-	1	7	6	1	410	152	258	Bara Pancharole	336850
			-----Un-inhabited-----						Chhota Pancharol	336851
-	-	-	-	-	-	33	18	15	Kamar Baria	336852
-	-	-	16	7	9	335	105	230	Gangra	336853
-	-	-	-	-	-	94	32	62	Simlabada	336854
-	-	-	-	-	-	165	52	113	Simulia	336855
-	-	-	1	-	1	89	34	55	Uchaladanga	336856
-	-	-	14	14	-	117	54	63	Deuli	336857
-	-	-	-	-	-	258	73	185	Kadabani	336858
-	-	-	-	-	-	192	59	133	Jugidan	336859
-	-	-	-	-	-	-	-	-	Bhulkachak	336860
3	1	2	-	-	-	121	41	80	Kayta	336861
6	5	1	14	11	3	240	84	156	Brahmangram	336862
-	-	-	20	10	10	540	193	347	Shanpur	336863
-	-	-	21	10	11	714	218	496	Roulia	336864
			-----Un-inhabited-----						Jamkhali	336865
			-----Un-inhabited-----						Balachak	336866
7	2	5	-	-	-	414	185	229	Metiabari	336867
1	-	1	-	-	-	392	140	252	Payraura	336868
1	1	-	1	1	-	203	57	146	Bhiknagar	336869
			-----Un-inhabited-----						Chakmathuri	336870
1	1	-	1	1	-	185	68	117	Balarampur	336871
-	-	-	-	-	-	20	8	12	Kurchidanga	336872
			-----Un-inhabited-----						Barageria	336873
-	-	-	4	2	2	456	210	246	Raghunathpur	336874
-	-	-	-	-	-	45	15	30	Rayda	336875
6	2	4	4	4	-	331	127	204	Rakhaban	336876
9	1	8	-	-	-	148	43	105	Chhatakonda	336877

VILLAGE PRIMARY
C D Block -

Location code number	Name of Village	Area of Village in hectares	Number of households	Total population (including institutional and houseless population)			Population in the age-group 0-6		
				Persons	Males	Females	Persons	Males	Females
1	2	3	4	5	6	7	8	9	10
336878	Ausabandi	289.76	263	1,210	617	593	143	72	71
336879	Gilabani	936.85	302	1,454	763	691	153	74	79
336880	Nachanjam	367.05	262	1,331	705	626	135	77	58
336881	Asnasuli	233.50	62	286	144	142	34	18	16
336882	Amdoba	107.20				-----Un-inhabited-----			
336883	Dhabani	274.13	206	1,106	577	529	140	79	61
336884	Uparsol	48.97	169	844	460	384	123	74	49
336885	Bankati	29.23	68	332	165	167	51	25	26
336886	Pharakusun	129.12				-----Un-inhabited-----			
336887	Phulbanipur	14.97	117	567	293	274	104	57	47
336888	Ekaria	65.56	377	2,059	1,071	988	373	193	180
336889	Chandrapur	16.00				-----Un-inhabited-----			
336890	Ramchak	17.81				-----Un-inhabited-----			
336891	Kasua	85.95	61	291	154	137	39	26	13
336892	Tentulia	10.56				-----Un-inhabited-----			
336893	Agra	96.16	207	1,042	531	511	111	55	56
336894	Meghula	55.97	81	394	203	191	31	15	16
336895	Pirrasoli	15.97				-----Un-inhabited-----			
336896	Molunia	89.03	156	758	385	373	121	57	64
336897	Naraharipur	48.45	168	840	422	418	96	50	46
336898	Patharghata	35.77				-----Un-inhabited-----			
336899	Dhansol	95.83	127	555	274	281	72	33	39
336900	Kuilibad	649.39	185	970	478	492	134	64	70
336901	Kharikasuli	770.52	302	1,596	796	800	205	99	106
336902	Bhatmara	133.56	103	468	242	226	62	32	30
336903	Pacharbandh	106.03	19	67	34	33	10	4	6
336904	Raghunathpur	59.12	67	337	172	165	56	31	25
336905	Konarpur	32.78	40	151	76	75	17	9	8
336906	Lalpur	7.35	24	88	41	47	8	2	6
336907	Raghunathnagar	10.43	16	63	33	30	11	7	4
336908	Dhadika	43.84	534	2,566	1,320	1,246	292	146	146
336909	Mandal Pushkarini	57.46	243	1,078	540	538	113	50	63
336910	Krishnapur	23.37	92	436	220	216	44	21	23
336911	Chhota Dumuria	26.32	27	110	58	52	11	8	3
336912	Chaltakonda	16.96				-----Un-inhabited-----			
336913	Barabhandar Khanda	7.52				-----Un-inhabited-----			
336914	Saldangra	61.68	128	615	304	311	54	26	28
336915	Tildangra	35.43				-----Un-inhabited-----			
336916	Patharhati	32.38	58	268	142	126	25	15	10
336917	Sarbani	22.34	46	198	99	99	22	9	13
336918	Bandua	44.95	34	155	79	76	15	9	6
336919	Bagdoba	38.24	52	237	116	121	26	12	14
336920	Baranda	30.44	67	299	160	139	46	20	26
336921	Golahat	75.88	73	323	168	155	37	17	20
336922	Telipara (Or) Mathabhangi	42.99	50	241	125	116	20	11	9
336923	Moldanga	53.19	119	528	264	264	41	21	20
336924	Hingisol	9.94	7	32	14	18	1	-	1
336925	Baratalbeta	19.19	19	92	39	53	20	9	11
336926	Chhotatalbeta	23.08	38	182	90	92	10	2	8
336927	Khiria	6.86	74	347	183	164	42	22	20
336928	Bheduasol	17.02	60	278	136	142	22	11	11
336929	Chandrerbankata	22.21	180	791	385	406	95	48	47
336930	Ghorapota	11.45	153	725	355	370	74	28	46
336931	Sijdiha	32.60	28	105	55	50	8	7	1

PRIMARY CENSUS ABSTRACT

CENSUS ABSTRACT

Garbeta - I

Scheduled Castes population			Scheduled Tribes population			Literates			Name of Village
Persons	Males	Females	Persons	Males	Females	Persons	Males	Females	
11	12	13	14	15	16	17	18	19	2
-	-	-	474	239	235	552	349	203	Ausabandi
273	147	126	277	149	128	1,025	583	442	Gilabani
275	147	128	254	126	128	1,071	598	473	Nachanjam
-	-	-	254	128	126	158	103	55	Asnasuli
			-----Un-inhabited-----						Amdoba
-	-	-	353	180	173	606	350	256	Dhabani
-	-	-	-	-	-	492	302	190	Uparsol
-	-	-	-	-	-	185	110	75	Bankati
			-----Un-inhabited-----						Pharakusun
-	-	-	25	14	11	236	140	96	Phulbanipur
-	-	-	-	-	-	1,140	666	474	Ekaria
			-----Un-inhabited-----						Chandrapur
			-----Un-inhabited-----						Ramchak
286	151	135	-	-	-	130	76	54	Kasua
			-----Un-inhabited-----						Tentulia
492	235	257	-	-	-	629	359	270	Agra
220	111	109	-	-	-	214	124	90	Meghula
			-----Un-inhabited-----						Pirrasoli
103	52	51	-	-	-	337	198	139	Molunia
161	84	77	-	-	-	538	294	244	Naraharipur
			-----Un-inhabited-----						Patharghata
16	7	9	314	150	164	373	212	161	Dhansol
33	11	22	413	205	208	587	325	262	Kuilibad
440	211	229	149	77	72	1,074	597	477	Kharikasuli
9	6	3	266	134	132	231	144	87	Bhatmara
12	7	5	33	16	17	38	23	15	Pacharbandh
222	108	114	108	60	48	210	121	89	Raghnathpur
-	-	-	-	-	-	127	66	61	Konarpur
-	-	-	-	-	-	76	37	39	Lalpur
63	33	30	-	-	-	38	22	16	Raghnathnagar
1,116	558	558	23	11	12	1,705	988	717	Dhadika
246	132	114	11	8	3	824	451	373	Mandal Pushkarini
3	2	1	-	-	-	340	188	152	Krishnapur
33	18	15	-	-	-	89	49	40	Chhota Dumuria
			-----Un-inhabited-----						Chaltakonda
			-----Un-inhabited-----						Barabhandar Khanda
162	77	85	-	-	-	487	253	234	Saldangra
			-----Un-inhabited-----						Tildangra
91	48	43	-	-	-	200	112	88	Patharhati
30	16	14	-	-	-	135	75	60	Sarbani
-	-	-	-	-	-	111	60	51	Bandua
-	-	-	-	-	-	190	100	90	Bagdoba
196	102	94	-	-	-	125	78	47	Baranda
114	60	54	-	-	-	284	150	134	Golahat
									Telipara
-	-	-	-	-	-	216	113	103	(Or)Mathabhangi
-	-	-	-	-	-	420	224	196	Moldanga
-	-	-	-	-	-	22	10	12	Hingisol
92	39	53	-	-	-	31	12	19	Baratalbeta
-	-	-	-	-	-	140	77	63	Chhotatalbeta
182	94	88	-	-	-	276	154	122	Khiria
160	82	78	-	-	-	235	122	113	Bheduasol
523	258	265	16	8	8	503	272	231	Chandrerbankata
275	133	142	6	2	4	615	316	299	Ghorapota
-	-	-	-	-	-	91	46	45	Sijdiha

VILLAGE PRIMARY
C D Block -

Location code number	Name of Village	Illiterates			Total workers			Main workers		
		Persons	Males	Females	Persons	Males	Females	Persons	Males	Females
1	2	20	21	22	23	24	25	26	27	28
336878	Ausabandi	658	268	390	481	337	144	213	182	31
336879	Gilabani	429	180	249	624	476	148	548	437	111
336880	Nachanjam	260	107	153	485	396	89	259	249	10
336881	Asnasuli	128	41	87	181	89	92	73	64	9
336882	Amdoba				-----Un-inhabited-----					
336883	Dhabani	500	227	273	442	355	87	134	131	3
336884	Uparsol	352	158	194	352	256	96	193	180	13
336885	Bankati	147	55	92	164	107	57	53	51	2
336886	Pharakusun				-----Un-inhabited-----					
336887	Phulbanipur	331	153	178	290	156	134	150	145	5
336888	Ekaria	919	405	514	982	529	453	427	413	14
336889	Chandrapur				-----Un-inhabited-----					
336890	Ramchak				-----Un-inhabited-----					
336891	Kasua	161	78	83	168	89	79	-	-	-
336892	Tentulia				-----Un-inhabited-----					
336893	Agra	413	172	241	552	321	231	400	276	124
336894	Meghula	180	79	101	208	120	88	79	54	25
336895	Pirrasoli				-----Un-inhabited-----					
336896	Molunia	421	187	234	171	154	17	160	149	11
336897	Naraharipur	302	128	174	322	241	81	300	227	73
336898	Patharghata				-----Un-inhabited-----					
336899	Dhansol	182	62	120	291	156	135	41	39	2
336900	Kuilibad	383	153	230	429	288	141	315	256	59
336901	Kharikasuli	522	199	323	551	477	74	469	414	55
336902	Bhatmara	237	98	139	175	135	40	174	135	39
336903	Pacharbandh	29	11	18	36	21	15	29	18	11
336904	Raghunathpur	127	51	76	185	96	89	179	93	86
336905	Konarpur	24	10	14	80	52	28	74	50	24
336906	Lalpur	12	4	8	61	31	30	42	23	19
336907	Raghunathnagar	25	11	14	50	25	25	36	19	17
336908	Dhadika	861	332	529	900	738	162	807	684	123
336909	Mandal Pushkarini	254	89	165	417	331	86	360	312	48
336910	Krishnapur	96	32	64	157	121	36	144	118	26
336911	Chhota Dumuria	21	9	12	35	34	1	34	33	1
336912	Chaltakonda				-----Un-inhabited-----					
336913	Barabhandar Khanda				-----Un-inhabited-----					
336914	Saldangra	128	51	77	321	200	121	174	165	9
336915	Tildangra				-----Un-inhabited-----					
336916	Patharhati	68	30	38	94	86	8	86	82	4
336917	Sarbarani	63	24	39	79	63	16	59	54	5
336918	Bandua	44	19	25	60	51	9	50	44	6
336919	Bagdoba	47	16	31	73	69	4	72	69	3
336920	Baranda	174	82	92	122	84	38	71	68	3
336921	Golahat	39	18	21	109	103	6	108	102	6
336922	Telipara (Or) Mathabhang	25	12	13	82	79	3	77	75	2
336923	Moldanga	108	40	68	185	168	17	160	150	10
336924	Hingisol	10	4	6	12	9	3	10	8	2
336925	Baratalbeta	61	27	34	38	24	14	17	16	1
336926	Chhotatalbeta	42	13	29	76	66	10	71	66	5
336927	Khiria	71	29	42	123	107	16	106	96	10
336928	Bheduasol	43	14	29	118	83	35	112	79	33
336929	Chandrerbankata	288	113	175	327	242	85	315	236	79
336930	Ghorapota	110	39	71	269	194	75	257	187	70
336931	Sijdiha	14	9	5	35	28	7	34	28	6

PRIMARY CENSUS ABSTRACT

CENSUS ABSTRACT
Garbeta - I

Industrial category of main workers												
Cultivators			Household industry						Other workers			Name of Village
Persons	Males	Females	Agricultural labourers			workers			Persons	Males	Females	
			Persons	Males	Females	Persons	Males	Females				
29	30	31	32	33	34	35	36	37	38	39	40	2
70	69	1	123	101	22	4	-	4	16	12	4	Ausabandi
291	256	35	185	123	62	8	5	3	64	53	11	Gilabani
147	145	2	30	30	-	1	1	-	81	73	8	Nachanjam
60	52	8	7	6	1	-	-	-	6	6	-	Asnasuli
-----Un-inhabited-----												Amdoba
96	95	1	5	4	1	1	1	-	32	31	1	Dhabani
34	33	1	143	133	10	1	-	1	15	14	1	Uparsol
1	1	-	49	48	1	-	-	-	3	2	1	Bankati
-----Un-inhabited-----												Pharakusun
138	135	3	10	8	2	-	-	-	2	2	-	Phulbanipur
208	202	6	210	202	8	-	-	-	9	9	-	Ekaria
-----Un-inhabited-----												Chandrapur
-----Un-inhabited-----												Ramchak
-	-	-	-	-	-	-	-	-	-	-	-	Kasua
-----Un-inhabited-----												Tentulia
220	128	92	117	92	25	-	-	-	63	56	7	Agra
69	47	22	-	-	-	1	1	-	9	6	3	Meghula
-----Un-inhabited-----												Pirrasoli
110	102	8	21	20	1	5	4	1	24	23	1	Molunia
129	126	3	130	69	61	1	-	1	40	32	8	Naraharipur
-----Un-inhabited-----												Patharghata
33	33	-	1	1	-	-	-	-	7	5	2	Dhansol
253	207	46	57	45	12	-	-	-	5	4	1	Kuilibad
126	123	3	249	210	39	4	3	1	90	78	12	Kharikasuli
71	68	3	103	67	36	-	-	-	-	-	-	Bhatmara
-	-	-	11	7	4	5	2	3	13	9	4	Pacharbandh
28	19	9	113	44	69	-	-	-	38	30	8	Raghunathpur
44	26	18	1	-	1	-	-	-	29	24	5	Konarpur
16	8	8	6	1	5	-	-	-	20	14	6	Lalpur
-	-	-	29	14	15	-	-	-	7	5	2	Raghunathnagar
209	203	6	369	280	89	29	28	1	200	173	27	Dhadika
36	31	5	134	105	29	8	7	1	182	169	13	Mandal Pushkarini
24	23	1	85	61	24	-	-	-	35	34	1	Krishnapur
23	23	-	2	2	-	-	-	-	9	8	1	Chhota Dumuria
-----Un-inhabited-----												Chaltakonda
-----Un-inhabited-----												Barabhandar Khanda
115	112	3	38	36	2	1	1	-	20	16	4	Saldangra
-----Un-inhabited-----												Tildangra
22	22	-	58	57	1	-	-	-	6	3	3	Patharhati
10	10	-	46	43	3	-	-	-	3	1	2	Sarbari
13	12	1	35	31	4	-	-	-	2	1	1	Bandua
45	45	-	14	11	3	-	-	-	13	13	-	Bagdoba
1	1	-	57	55	2	-	-	-	13	12	1	Baranda
54	53	1	52	47	5	-	-	-	2	2	-	Golahat
-----Un-inhabited-----												Telipara
50	50	-	26	24	2	-	-	-	1	1	-	(Or)Mathabhangi
107	104	3	18	15	3	1	1	-	34	30	4	Moldanga
3	3	-	3	3	-	-	-	-	4	2	2	Hingisol
-	-	-	16	15	1	-	-	-	1	1	-	Baratalbeta
34	33	1	12	11	1	1	1	-	24	21	3	Chhotatalbeta
2	2	-	50	43	7	1	1	-	53	50	3	Khiria
12	11	1	60	34	26	2	1	1	38	33	5	Bheduasol
13	10	3	91	71	20	4	4	-	207	151	56	Chanderbankata
10	9	1	113	63	50	-	-	-	134	115	19	Ghorapota
1	1	-	2	1	1	-	-	-	31	26	5	Sijdiha

VILLAGE PRIMARY
C D Block -

Location code number		Name of Village		Industrial category								
				Marginal workers			Cultivators			Agricultural labourers		
		Persons	Males	Females	Persons	Males	Females	Persons	Males	Females		
1	2	41	42	43	44	45	46	47	48	49		
336878	Ausabandi	268	155	113	30	29	1	144	106	38		
336879	Gilabani	76	39	37	42	21	21	28	14	14		
336880	Nachanjam	226	147	79	39	39	-	140	69	71		
336881	Asnasuli	108	25	83	23	5	18	83	18	65		
336882	Amdoba				-----Un-inhabited-----							
336883	Dhabani	308	224	84	11	8	3	204	130	74		
336884	Uparsol	159	76	83	17	15	2	134	57	77		
336885	Bankati	111	56	55	-	-	-	111	56	55		
336886	Pharakusun				-----Un-inhabited-----							
336887	Phulbanipur	140	11	129	8	7	1	129	3	126		
336888	Ekaria	555	116	439	8	5	3	473	98	375		
336889	Chandrapur				-----Un-inhabited-----							
336890	Ramchak				-----Un-inhabited-----							
336891	Kasua	168	89	79	-	-	-	168	89	79		
336892	Tentulia				-----Un-inhabited-----							
336893	Agra	152	45	107	6	4	2	130	34	96		
336894	Meghula	129	66	63	1	-	1	125	65	60		
336895	Pirrasoli				-----Un-inhabited-----							
336896	Molunia	11	5	6	9	3	6	-	-	-		
336897	Naraharipur	22	14	8	5	5	-	10	5	5		
336898	Patharghata				-----Un-inhabited-----							
336899	Dhansol	250	117	133	-	-	-	249	116	133		
336900	Kuilibad	114	32	82	85	16	69	25	13	12		
336901	Kharikasuli	82	63	19	19	18	1	50	39	11		
336902	Bhatmara	1	-	1	-	-	-	-	-	-		
336903	Pacharbandh	7	3	4	1	-	1	4	2	2		
336904	Raghunathpur	6	3	3	-	-	-	1	1	-		
336905	Konarpur	6	2	4	2	-	2	-	-	-		
336906	Lalpur	19	8	11	-	-	-	1	-	1		
336907	Raghunathnagar	14	6	8	-	-	-	6	2	4		
336908	Dhadika	93	54	39	4	2	2	58	34	24		
336909	Mandal Pushkarini	57	19	38	1	-	1	5	4	1		
336910	Krishnapur	13	3	10	1	-	1	10	1	9		
336911	Chhota Dumuria	1	1	-	-	-	-	-	-	-		
336912	Chaltakonda				-----Un-inhabited-----							
336913	Barabhandar Khanda				-----Un-inhabited-----							
336914	Saldangra	147	35	112	87	23	64	57	10	47		
336915	Tildangra				-----Un-inhabited-----							
336916	Patharhati	8	4	4	-	-	-	6	3	3		
336917	Sarbari	20	9	11	-	-	-	19	9	10		
336918	Bandua	10	7	3	-	-	-	9	6	3		
336919	Bagdoba	1	-	1	-	-	-	1	-	1		
336920	Baranda	51	16	35	-	-	-	51	16	35		
336921	Golahat	1	1	-	-	-	-	1	1	-		
336922	Telipara (Or) Mathabhangji	5	4	1	3	3	-	1	1	-		
336923	Moldanga	25	18	7	12	7	5	4	3	1		
336924	Hingisol	2	1	1	1	1	-	1	-	1		
336925	Baratalbeta	21	8	13	-	-	-	19	8	11		
336926	Chhotatalbeta	5	-	5	1	-	1	3	-	3		
336927	Khiria	17	11	6	1	-	1	4	4	-		
336928	Bheduasol	6	4	2	1	-	1	1	1	-		
336929	Chandrerbankata	12	6	6	2	1	1	2	1	1		
336930	Ghorapota	12	7	5	1	-	1	1	-	1		
336931	Sijidha	1	-	1	1	-	1	-	-	-		

PRIMARY CENSUS ABSTRACT

CENSUS ABSTRACT

Garbeta - I

of marginal workers

Household industry workers			Other workers			Non-workers			Name of Village	Location code number
Persons	Males	Females	Persons	Males	Females	Persons	Males	Females		
50	51	52	53	54	55	56	57	58	2	1
76	4	72	18	16	2	729	280	449	Ausabandi	336878
5	4	1	1	-	1	830	287	543	Gilabani	336879
1	1	-	46	38	8	846	309	537	Nachanjam	336880
-	-	-	2	2	-	105	55	50	Asnasuli	336881
			-----Un-inhabited-----						Amdoba	336882
1	-	1	92	86	6	664	222	442	Dhabani	336883
5	3	2	3	1	2	492	204	288	Uparsol	336884
-	-	-	-	-	-	168	58	110	Bankati	336885
			-----Un-inhabited-----						Pharakusun	336886
-	-	-	3	1	2	277	137	140	Phulbanipur	336887
68	7	61	6	6	-	1,077	542	535	Ekaria	336888
			-----Un-inhabited-----						Chandrapur	336889
			-----Un-inhabited-----						Ramchak	336890
-	-	-	-	-	-	123	65	58	Kasua	336891
			-----Un-inhabited-----						Tentulia	336892
-	-	-	16	7	9	490	210	280	Agra	336893
-	-	-	3	1	2	186	83	103	Meghula	336894
			-----Un-inhabited-----						Pirrasoli	336895
2	2	-	-	-	-	587	231	356	Molunia	336896
1	1	-	6	3	3	518	181	337	Naraharipur	336897
			-----Un-inhabited-----						Patharghata	336898
-	-	-	1	1	-	264	118	146	Dhansol	336899
-	-	-	4	3	1	541	190	351	Kuilibad	336900
2	-	2	11	6	5	1,045	319	726	Kharikasuli	336901
-	-	-	1	-	1	293	107	186	Bhatmara	336902
-	-	-	2	1	1	31	13	18	Pacharbandh	336903
-	-	-	5	2	3	152	76	76	Raghunathpur	336904
-	-	-	4	2	2	71	24	47	Konarpur	336905
-	-	-	18	8	10	27	10	17	Lalpur	336906
-	-	-	8	4	4	13	8	5	Raghunathnagar	336907
1	-	1	30	18	12	1,666	582	1,084	Dhadika	336908
2	-	2	49	15	34	661	209	452	Mandal Pushkarini	336909
-	-	-	2	2	-	279	99	180	Krishnapur	336910
-	-	-	1	1	-	75	24	51	Chhota Dumuria	336911
			-----Un-inhabited-----						Chaltakonda	336912
			-----Un-inhabited-----						Barabhandar Khanda	336913
-	-	-	3	2	1	294	104	190	Saldangra	336914
			-----Un-inhabited-----						Tildangra	336915
-	-	-	2	1	1	174	56	118	Patharhati	336916
-	-	-	1	-	1	119	36	83	Sarbani	336917
-	-	-	1	1	-	95	28	67	Bandua	336918
-	-	-	-	-	-	164	47	117	Bagdoba	336919
-	-	-	-	-	-	177	76	101	Baranda	336920
-	-	-	-	-	-	214	65	149	Golahat	336921
			-----Un-inhabited-----						Telipara	
-	-	-	1	-	1	159	46	113	(Or)Mathabhangi	336922
1	1	-	8	7	1	343	96	247	Moldanga	336923
-	-	-	-	-	-	20	5	15	Hingisol	336924
-	-	-	2	-	2	54	15	39	Baratalbeta	336925
-	-	-	1	-	1	106	24	82	Chhotatalbeta	336926
3	2	1	9	5	4	224	76	148	Khiria	336927
-	-	-	4	3	1	160	53	107	Bheduasol	336928
-	-	-	8	4	4	464	143	321	Chandrerbakata	336929
-	-	-	10	7	3	456	161	295	Ghorapota	336930
-	-	-	-	-	-	70	27	43	Sijdiha	336931

**VILLAGE PRIMARY
C D Block -**

Location code number	Name of Village	Area of Village in hectares	Number of households	Total population (including institutional and houseless population)			Population in the age-group 0-6			
				Persons	Males	Females	Persons	Males	Females	
1	2	3	4	5	6	7	8	9	10	
336932	Patharisol	354.89	295	1,443	725	718	173	93	80	
336933	Panch Moledanga	107.48	352	1,571	803	768	129	68	61	
336934	Khudiasol	281.50	322	1,553	781	772	246	117	129	
336935	Chenchuria	17.18	1	3	2	1	-	-	-	
336936	Arijunbani	12.64	6	22	12	10	2	1	1	
336937	Sangramchak	13.86			-----Un-inhabited-----					
336938	Patpur	100.44	145	645	334	311	48	21	27	
336939	Tasargeria	22.47	64	287	156	131	30	12	18	
336940	Bajrakha Bankati	10.25	5	29	17	12	5	3	2	
336941	Kankrasol	106.38	137	586	285	301	63	24	39	
336942	Malara	67.33	58	383	209	174	28	18	10	
336943	Bellya	26.05	41	187	93	94	20	11	9	
336944	Tellya	36.08	62	276	146	130	17	11	6	
336945	Gopalpur	24.47	49	266	134	132	30	11	19	
336946	Bara Dumuria	38.84	24	124	64	60	11	5	6	
336947	Lodhasuli	29.90			-----Un-inhabited-----					
336948	Chhota Dhadika	18.58			-----Un-inhabited-----					
336949	Sankibandh	28.67	67	355	183	172	41	26	15	
336950	Berachapa	36.51	51	289	152	137	25	8	17	
336951	Chhotachanpa	16.19	20	97	49	48	11	5	6	
336952	Hatmaran	27.11	50	207	97	110	21	6	15	
336953	Deuli	91.46	177	768	402	366	74	39	35	
336954	Bahadurpur	33.07	62	264	138	126	21	12	9	
336955	Kamararang	58.06	73	350	174	176	37	23	14	
336956	Bishamjuri	25.50			-----Un-inhabited-----					
336957	Bankati	171.64	326	1,599	825	774	221	130	91	
336958	Brajanathpur (Or)Shiorbani	66.70	81	314	174	140	28	17	11	
336959	Chunpara	8.18			-----Un-inhabited-----					
336960	Birsinhapur	108.86	85	431	214	217	32	9	23	
336961	Chikurmara	24.67	9	49	19	30	7	3	4	
336962	Gopalsol	69.04	130	616	319	297	93	51	42	
336963	Aguibani	185.10	262	1,230	650	580	154	81	73	
336964	Kayma	195.80	78	374	186	188	50	25	25	
336965	Daldali	132.83	277	1,451	773	678	151	90	61	
336966	Pachadahara	480.12	288	1,315	679	636	167	89	78	
336967	Shyamnagar	255.98	342	1,565	810	755	171	84	87	
336968	Naranchak	98.74	44	223	109	114	38	17	21	
336969	Uparjaba	346.82	442	2,550	1,280	1,270	402	205	197	
336970	Balarampur	95.04	231	1,315	690	625	219	125	94	
336971	Jadabganja	36.16	110	563	296	267	49	27	22	
336972	Lalitganja	99.06	454	2,482	1,310	1,172	383	219	164	
336973	Bagmari	46.35	49	236	117	119	37	15	22	
336974	Darkhola	11.87	3	16	7	9	1	-	1	
336975	Agarkhana	63.92	116	606	328	278	65	36	29	
336976	Phulberia	105.22	208	958	523	435	73	48	25	
336977	Sanakara	89.84	63	306	159	147	36	19	17	
336978	Parkhanda	40.16	76	369	197	172	36	18	18	
336979	Teligara	35.73	71	349	193	156	21	17	4	
336980	Sanpdaha	71.52	188	814	428	386	101	55	46	
336981	Garanga	88.36	246	1,179	578	601	149	70	79	
336982	Dakshin Konda	12.57			-----Un-inhabited-----					
336983	Darji	63.22	63	317	157	160	39	16	23	
336984	Nalbana	17.16	95	466	243	223	65	32	33	
336985	Mangalapota	176.00	488	2,638	1,388	1,250	374	200	174	

PRIMARY CENSUS ABSTRACT

CENSUS ABSTRACT

Garbeta - I

Scheduled Castes population			Scheduled Tribes population			Literates			Name of Village
Persons	Males	Females	Persons	Males	Females	Persons	Males	Females	
11	12	13	14	15	16	17	18	19	2
51	25	26	151	77	74	925	504	421	Patharisol
301	142	159	108	58	50	1,172	641	531	Panch Moledanga
407	196	211	212	111	101	897	511	386	Khudiasol
-	-	-	-	-	-	3	2	1	Chenchuria
-	-	-	-	-	-	20	11	9	Arjjunbani
-----Un-inhabited-----									
10	4	6	-	-	-	492	273	219	Sangramchak
-	-	-	-	-	-	236	136	100	Patpur
-	-	-	-	-	-	19	12	7	Tasargeria
-	-	-	3	2	1	438	237	201	Bajrakha Bankati
28	15	13	-	-	-	319	177	142	Kankrasol
46	24	22	-	-	-	130	68	62	Malara
-	-	-	-	-	-	235	131	104	Bellya
-	-	-	-	-	-	222	120	102	Tellya
111	58	53	-	-	-	94	54	40	Gopalpur
-----Un-inhabited-----									
-----Un-inhabited-----									
280	147	133	-	-	-	249	137	112	Bara Dumuria
3	2	1	-	-	-	229	137	92	Lodhasuli
81	42	39	-	-	-	52	29	23	Chhota Dhadika
-	-	-	-	-	-	137	74	63	Sankibandh
-	-	-	-	-	-	590	340	250	Berachapa
-	-	-	-	-	-	201	108	93	Chhotachanpa
-	-	-	-	-	-	216	116	100	Hatmaran
-----Un-inhabited-----									
800	398	402	-	-	-	1,070	598	472	Deuli
-	-	-	-	-	-	274	156	118	Bahadurpur
-----Un-inhabited-----									
77	39	38	1	-	1	343	185	158	Kamararang
-	-	-	-	-	-	37	16	21	Bishamjuri
253	130	123	-	-	-	418	233	185	Bankati
265	139	126	118	55	63	824	480	344	Brajanathpur
9	4	5	141	68	73	199	117	82	(Or)Shiorbani
73	37	36	-	-	-	946	541	405	Chunpara
-	-	-	446	220	226	851	481	370	Birsinhapur
28	15	13	136	71	65	1,047	603	444	Chikumara
-	-	-	200	99	101	96	59	37	Gopalsol
-	-	-	169	92	77	1,421	774	647	Aguibani
43	20	23	-	-	-	706	389	317	Kayma
-	-	-	-	-	-	443	244	199	Daldali
-	-	-	-	-	-	1,181	671	510	Pachadahara
200	101	99	-	-	-	142	75	67	Shyamnagar
-	-	-	-	-	-	10	6	4	Naranchak
4	-	4	-	-	-	465	269	196	Uparjaba
229	123	106	6	4	2	730	417	313	Balarampur
-	-	-	-	-	-	226	127	99	Jadabganja
-	-	-	-	-	-	289	165	124	Lalitganja
-	-	-	-	-	-	292	164	128	Bagmari
333	174	159	-	-	-	580	319	261	Darkhola
489	223	266	38	24	14	690	368	322	Agarkhana
-----Un-inhabited-----									
19	10	9	-	-	-	244	132	112	Phulberia
23	15	8	-	-	-	238	136	102	Sanakara
522	269	253	7	5	2	1,456	827	629	Parkhanda
									Teligara
									Sanpdaha
									Garanga
									Dakshin Konda
									Darji
									Nalbana
									Mangalapota

VILLAGE PRIMARY
C D Block -

Location code number	Name of Village	Illiterates			Total workers			Main workers		
		Persons	Males	Females	Persons	Males	Females	Persons	Males	Females
1	2	20	21	22	23	24	25	26	27	28
336932	Patharisol	518	221	297	496	401	95	255	235	20
336933	Panch Moledanga	399	162	237	521	444	77	355	313	42
336934	Khudiasol	656	270	386	642	458	184	537	423	114
336935	Chenchuria	-	-	-	1	1	-	1	1	-
336936	Arijunbani	2	1	1	7	7	-	7	7	-
336937	Sangramchak				-----Un-inhabited-----					
336938	Patpur	153	61	92	261	214	47	249	211	38
336939	Tasargeria	51	20	31	104	101	3	97	95	2
336940	Bajrakha Bankati	10	5	5	8	8	-	8	8	-
336941	Kankrasol	148	48	100	233	197	36	189	163	26
336942	Malara	64	32	32	153	128	25	151	126	25
336943	Bellya	57	25	32	99	64	35	98	64	34
336944	Tellya	41	15	26	166	106	60	97	88	9
336945	Gopalpur	44	14	30	114	99	15	95	89	6
336946	Bara Dumuria	30	10	20	39	39	-	35	35	-
336947	Lodhasuli				-----Un-inhabited-----					
336948	Chhota Dhadika				-----Un-inhabited-----					
336949	Sankibandh	106	46	60	112	111	1	91	90	1
336950	Berachapa	60	15	45	98	95	3	59	57	2
336951	Chhotachanpa	45	20	25	39	27	12	38	27	11
336952	Hatmaran	70	23	47	79	65	14	76	64	12
336953	Deuli	178	62	116	307	268	39	102	89	13
336954	Bahadurpur	63	30	33	91	85	6	91	85	6
336955	Kamararang	134	58	76	134	110	24	130	107	23
336956	Bishamjuri				-----Un-inhabited-----					
336957	Bankati	529	227	302	663	476	187	468	435	33
336958	Brajanathpur (Or)Shiorbani	40	18	22	109	103	6	109	103	6
336959	Chunpara				-----Un-inhabited-----					
336960	Birsinhapur	88	29	59	158	123	35	140	117	23
336961	Chikurmara	12	3	9	14	14	-	14	14	-
336962	Gopalsol	198	86	112	209	168	41	163	151	12
336963	Aguibani	406	170	236	585	384	201	248	224	24
336964	Kayma	175	69	106	205	122	83	150	106	44
336965	Daldali	505	232	273	735	482	253	553	449	104
336966	Pachadahara	464	198	266	534	398	136	298	281	17
336967	Shyamnagar	518	207	311	585	473	112	485	408	77
336968	Naranchak	127	50	77	97	53	44	24	14	10
336969	Uparjaba	1,129	506	623	1,084	731	353	628	585	43
336970	Balarampur	609	301	308	541	368	173	370	317	53
336971	Jadabganja	120	52	68	175	162	13	52	46	6
336972	Lalitganja	1,301	639	662	735	624	111	444	407	37
336973	Bagmari	94	42	52	108	67	41	55	53	2
336974	Darkhola	6	1	5	7	5	2	7	5	2
336975	Agarkhana	141	59	82	231	196	35	231	196	35
336976	Phulberia	228	106	122	323	300	23	207	197	10
336977	Sanakara	80	32	48	110	105	5	108	103	5
336978	Parkhanda	80	32	48	156	123	33	72	69	3
336979	Teligara	57	29	28	193	131	62	111	110	1
336980	Sanpdaha	234	109	125	257	251	6	256	251	5
336981	Garanga	489	210	279	457	358	99	450	354	96
336982	Dakshin Konda				-----Un-inhabited-----					
336983	Darji	73	25	48	103	91	12	86	82	4
336984	Nalbana	228	107	121	141	118	23	112	110	2
336985	Mangalapota	1,182	561	621	966	743	223	509	476	33

PRIMARY CENSUS ABSTRACT

CENSUS ABSTRACT

Garbeta - I

Industrial category of main workers													Name of Village 2
Cultivators			Household industry						Other workers				
			Agricultural labourers			workers							
Persons	Males	Females	Persons	Males	Females	Persons	Males	Females	Persons	Males	Females		
29	30	31	32	33	34	35	36	37	38	39	40		
109	107	2	70	64	6	2	2	-	74	62	12	Patharisol	
43	41	2	36	27	9	3	3	-	273	242	31	Panch Moledanga	
76	74	2	376	279	97	11	2	9	74	68	6	Khudiasol	
1	1	-	-	-	-	-	-	-	-	-	-	Chenchuria	
1	1	-	-	-	-	-	-	-	6	6	-	Arjunbani	
-----Un-inhabited-----												Sangramchak	
170	168	2	71	35	36	3	3	-	5	5	-	Patpur	
93	92	1	2	1	1	-	-	-	2	2	-	Tasargeria	
7	7	-	-	-	-	-	-	-	1	1	-	Bajrakha Bankati	
141	128	13	18	11	7	6	5	1	24	19	5	Kankrasol	
90	89	1	18	11	7	5	5	-	38	21	17	Malara	
35	34	1	31	21	10	1	1	-	31	8	23	Bellya	
65	64	1	20	13	7	-	-	-	12	11	1	Tellya	
64	64	-	14	12	2	-	-	-	17	13	4	Gopalpur	
13	13	-	12	12	-	-	-	-	10	10	-	Bara Dumuria	
-----Un-inhabited-----												Lodhasuli	
-----Un-inhabited-----												Chhota Dhadika	
30	30	-	58	57	1	-	-	-	3	3	-	Sankibandh	
46	46	-	3	3	-	3	3	-	7	5	2	Berachapa	
15	15	-	23	12	11	-	-	-	-	-	-	Chhotachanpa	
57	55	2	12	3	9	-	-	-	7	6	1	Hatmaran	
77	72	5	9	5	4	3	2	1	13	10	3	Deuli	
73	71	2	13	9	4	-	-	-	5	5	-	Bahadurpur	
82	77	5	34	20	14	1	1	-	13	9	4	Kamararang	
-----Un-inhabited-----												Bishamjuri	
195	187	8	225	204	21	-	-	-	48	44	4	Bankati	
101	99	2	2	2	-	-	-	-	6	2	4	Brajanathpur (Or)Shiorbani	
-----Un-inhabited-----												Chunpara	
96	88	8	26	18	8	1	-	1	17	11	6	Birsinhapur	
13	13	-	-	-	-	-	-	-	1	1	-	Chikurmara	
92	86	6	58	55	3	2	2	-	11	8	3	Gopalsol	
157	155	2	65	51	14	1	1	-	25	17	8	Aguibani	
62	58	4	85	45	40	-	-	-	3	3	-	Kayma	
443	400	43	36	21	15	3	2	1	71	26	45	Daldali	
202	196	6	75	70	5	-	-	-	21	15	6	Pachadahara	
238	229	9	207	150	57	-	-	-	40	29	11	Shyamnagar	
11	7	4	12	6	6	-	-	-	1	1	-	Naranchak	
376	366	10	201	188	13	4	2	2	47	29	18	Uparjaba	
186	153	33	140	128	12	12	10	2	32	26	6	Balarampur	
-	-	-	-	-	-	4	4	-	48	42	6	Jadabganja	
146	134	12	241	230	11	23	12	11	34	31	3	Lalitanja	
1	1	-	50	48	2	-	-	-	4	4	-	Bagmari	
4	3	1	3	2	1	-	-	-	-	-	-	Darkhola	
150	138	12	61	39	22	-	-	-	20	19	1	Agarkhana	
149	147	2	32	30	2	-	-	-	26	20	6	Phulberia	
94	93	1	8	4	4	-	-	-	6	6	-	Sanakara	
57	57	-	14	11	3	1	1	-	-	-	-	Parkhanda	
98	98	-	1	1	-	-	-	-	12	11	1	Teligara	
107	107	-	134	132	2	1	1	-	14	11	3	Sanpdaha	
118	112	6	273	198	75	-	-	-	59	44	15	Garanga	
-----Un-inhabited-----												Dakshin Konda	
62	62	-	10	10	-	4	2	2	10	8	2	Darji	
24	24	-	67	67	-	7	5	2	14	14	-	Nalbana	
132	130	2	200	185	15	21	17	4	156	144	12	Mangalapota	

VILLAGE PRIMARY
C D Block -

Location code number	Name of Village	Industrial category								
		Marginal workers			Cultivators			Agricultural labourers		
		Persons	Males	Females	Persons	Males	Females	Persons	Males	Females
1	2	41	42	43	44	45	46	47	48	49
336932	Patharisol	241	166	75	27	25	2	154	102	52
336933	Panch Moledanga	166	131	35	4	3	1	125	100	25
336934	Khudiasol	105	35	70	5	2	3	32	12	20
336935	Chenchuria	-	-	-	-	-	-	-	-	-
336936	Arijunbani	-	-	-	-	-	-	-	-	-
336937	Sangramchak	-----Un-inhabited-----								
336938	Patpur	12	3	9	-	-	-	11	3	8
336939	Tasargeria	7	6	1	5	5	-	-	-	-
336940	Bajrakha Bankati	-	-	-	-	-	-	-	-	-
336941	Kankrasol	44	34	10	10	9	1	11	10	1
336942	Malara	2	2	-	-	-	-	-	-	-
336943	Bellya	1	-	1	1	-	1	-	-	-
336944	Tellya	69	18	51	54	15	39	15	3	12
336945	Gopalpur	19	10	9	12	7	5	6	3	3
336946	Bara Dumuria	4	4	-	-	-	-	4	4	-
336947	Lodhasuli	-----Un-inhabited-----								
336948	Chhota Dhadika	-----Un-inhabited-----								
336949	Sankibandh	21	21	-	-	-	-	21	21	-
336950	Berachapa	39	38	1	4	4	-	35	34	1
336951	Chhotachanpa	1	-	1	-	-	-	1	-	1
336952	Hatmaran	3	1	2	-	-	-	3	1	2
336953	Deuli	205	179	26	77	74	3	127	104	23
336954	Bahadurpur	-	-	-	-	-	-	-	-	-
336955	Kamararang	4	3	1	1	1	-	1	-	1
336956	Bishamjuri	-----Un-inhabited-----								
336957	Bankati	195	41	154	14	12	2	176	27	149
336958	Brajanathpur (Or)Shiorbani	-	-	-	-	-	-	-	-	-
336959	Chunpara	-----Un-inhabited-----								
336960	Birsinhapur	18	6	12	3	1	2	7	3	4
336961	Chikurmara	-	-	-	-	-	-	-	-	-
336962	Gopalsol	46	17	29	14	10	4	30	6	24
336963	Aguibani	337	160	177	125	59	66	151	44	107
336964	Kayma	55	16	39	28	6	22	27	10	17
336965	Daldali	182	33	149	121	16	105	49	13	36
336966	Pachadahara	236	117	119	2	2	-	228	114	114
336967	Shyamnagar	100	65	35	14	10	4	74	45	29
336968	Naranchak	73	39	34	5	2	3	63	37	26
336969	Uparjaba	456	146	310	48	28	20	382	103	279
336970	Balarampur	171	51	120	19	12	7	35	25	10
336971	Jadabganja	123	116	7	17	16	1	92	87	5
336972	Lalitganja	291	217	74	6	5	1	231	190	41
336973	Bagmari	53	14	39	1	-	1	50	12	38
336974	Darkhola	-	-	-	-	-	-	-	-	-
336975	Agarkhana	-	-	-	-	-	-	-	-	-
336976	Phulberia	116	103	13	22	22	-	90	78	12
336977	Sanakara	2	2	-	2	2	-	-	-	-
336978	Parkhanda	84	54	30	23	11	12	60	42	18
336979	Teligara	82	21	61	60	8	52	19	10	9
336980	Sanpdaha	1	-	1	-	-	-	-	-	-
336981	Garanga	7	4	3	2	1	1	-	-	-
336982	Dakshin Konda	-----Un-inhabited-----								
336983	Darji	17	9	8	10	9	1	-	-	-
336984	Nalbana	29	8	21	-	-	-	8	7	1
336985	Mangalapota	457	267	190	19	12	7	242	166	76

PRIMARY CENSUS ABSTRACT

**CENSUS ABSTRACT
Garbeta - I**

of marginal workers

Household industry workers			Other workers			Non-workers			Name of Village	Location code number
Persons	Males	Females	Persons	Males	Females	Persons	Males	Females		
50	51	52	53	54	55	56	57	58	2	1
34	17	17	26	22	4	947	324	623	Patharisol	336932
3	2	1	34	26	8	1,050	359	691	Panch Moledanga	336933
40	5	35	28	16	12	911	323	588	Khudiasol	336934
-	-	-	-	-	-	2	1	1	Chenchuria	336935
-	-	-	-	-	-	15	5	10	Arjunbani	336936
			-----Un-inhabited-----						Sangramchak	336937
-	-	-	1	-	1	384	120	264	Patpur	336938
-	-	-	2	1	1	183	55	128	Tasargeria	336939
-	-	-	-	-	-	21	9	12	Bajrakha Bankati	336940
-	-	-	23	15	8	353	88	265	Kankrasol	336941
-	-	-	2	2	-	230	81	149	Malara	336942
-	-	-	-	-	-	88	29	59	Bellya	336943
-	-	-	-	-	-	110	40	70	Tellya	336944
-	-	-	1	-	1	152	35	117	Gopalpur	336945
-	-	-	-	-	-	85	25	60	Bara Dumuria	336946
			-----Un-inhabited-----						Lodhasuli	336947
			-----Un-inhabited-----						Chhota Dhadika	336948
-	-	-	-	-	-	243	72	171	Sankibandh	336949
-	-	-	-	-	-	191	57	134	Berachapa	336950
-	-	-	-	-	-	58	22	36	Chhotachanpa	336951
-	-	-	-	-	-	128	32	96	Hatmaran	336952
-	-	-	1	1	-	461	134	327	Deuli	336953
-	-	-	-	-	-	173	53	120	Bahadurpur	336954
1	1	-	1	1	-	216	64	152	Kamararang	336955
			-----Un-inhabited-----						Bishamjuri	336956
3	-	3	2	2	-	936	349	587	Bankati	336957
-	-	-	-	-	-	205	71	134	Brajanathpur (Or)Shiorbani	336958
			-----Un-inhabited-----						Chunpara	336959
1	-	1	7	2	5	273	91	182	Birsinhapur	336960
-	-	-	-	-	-	35	5	30	Chikurmara	336961
-	-	-	2	1	1	407	151	256	Gopalsol	336962
2	-	2	59	57	2	645	266	379	Aguibani	336963
-	-	-	-	-	-	169	64	105	Kayma	336964
1	-	1	11	4	7	716	291	425	Daldali	336965
-	-	-	6	1	5	781	281	500	Pachadahara	336966
6	5	1	6	5	1	980	337	643	Shyamnagar	336967
5	-	5	-	-	-	126	56	70	Naranchak	336968
3	2	1	23	13	10	1,466	549	917	Uparjaba	336969
64	4	60	53	10	43	774	322	452	Balarampur	336970
-	-	-	14	13	1	388	134	254	Jadabganja	336971
22	4	18	32	18	14	1,747	686	1,061	Lalitganja	336972
-	-	-	2	2	-	128	50	78	Bagmari	336973
-	-	-	-	-	-	9	2	7	Darkhola	336974
-	-	-	-	-	-	375	132	243	Agarkhana	336975
1	1	-	3	2	1	635	223	412	Phulberia	336976
-	-	-	-	-	-	196	54	142	Sanakara	336977
-	-	-	1	1	-	213	74	139	Parkhanda	336978
-	-	-	3	3	-	156	62	94	Teligara	336979
-	-	-	1	-	1	557	177	380	Sanpdaha	336980
1	-	1	4	3	1	722	220	502	Garanga	336981
			-----Un-inhabited-----						Dakshin Konda	336982
6	-	6	1	-	1	214	66	148	Darji	336983
20	-	20	1	1	-	325	125	200	Nalbana	336984
30	4	26	166	85	81	1,672	645	1,027	Mangalapota	336985

VILLAGE PRIMARY
C D Block -

Location code number	Name of Village	Area of Village in hectares	Number of households	Total population (including institutional and houseless population)			Population in the age-group 0-6		
				Persons	Males	Females	Persons	Males	Females
1	2	3	4	5	6	7	8	9	10
336986	Bandarbarani	13.02	4	18	11	7	1	1	-
336987	Kashidanga	18.40	51	264	137	127	29	20	9
336988	Mahishahabeli	13.80	9	44	29	15	7	5	2
336989	Jemuasol	190.26	192	980	504	476	145	66	79
336990	Dhobaberia	255.09	195	929	482	447	101	55	46
336991	Chandabila	457.30	561	2,725	1,400	1,325	378	189	189
336992	Dhanyardiha	121.59	87	420	207	213	38	21	17
336993	Garki	101.44	26	119	62	57	13	7	6
336994	Kashtagora	735.46	349	1,603	808	795	190	95	95
336995	Nalpa	104.86	161	748	387	361	94	50	44
336996	Dhankuria	150.80				-----Un-inhabited-----			
336997	Dhabani	181.30	140	694	348	346	101	53	48
336998	Mugurasol	572.63	66	403	197	206	51	19	32
336999	Dhalma	257.04	174	813	413	400	109	56	53
337000	Pathar Teria	290.88	263	1,359	709	650	176	106	70
337001	Purshasha	189.80	215	970	521	449	105	62	43
337002	Madanhari	408.18	528	2,831	1,448	1,383	411	234	177
337003	Solatutbar	27.92	165	948	496	452	172	96	76
337004	Dhanyachhara	81.18	86	543	275	268	91	37	54
337005	Parbatipur	38.89	9	52	28	24	18	11	7
337006	Kumardubi	53.40	110	478	250	228	75	41	34
337007	Baharabuni	8.11				-----Un-inhabited-----			
337008	Murabani	6.86				-----Un-inhabited-----			
337009	Khayrapara	5.41				-----Un-inhabited-----			
337010	Satrachak	11.38				-----Un-inhabited-----			
337011	Gamar Kushi	37.85				-----Un-inhabited-----			
337012	Kadambandhi	10.40				-----Un-inhabited-----			
337013	Chandabila	167.14	21	148	67	81	19	5	14
337014	Anandanagar	93.63	32	176	84	92	28	14	14
337015	Pathra	80.71	75	396	217	179	53	31	22
337016	Simulia	60.30	134	620	330	290	60	28	32
337017	Kundalgeria	45.43	57	259	137	122	20	9	11
337018	Shyamanandapur	58.78				-----Un-inhabited-----			
337019	Mathuri	132.33	341	1,763	911	852	260	129	131
337020	Khar Kusum	89.63	973	5,428	2,819	2,609	808	423	385
337021	Kuyarganti	24.69				-----Un-inhabited-----			
337022	Gobinda Kshetra	3.34				-----Un-inhabited-----			
337023	Radhaballavpur	35.21				-----Un-inhabited-----			
337024	Rayen	33.77	53	242	130	112	23	14	9
337025	Darji	11.87				-----Un-inhabited-----			
337026	Bhalukmura	16.44				-----Un-inhabited-----			
337027	Shatdeuli	29.16	68	302	148	154	46	23	23
337028	Deolkundra	59.28	72	355	192	163	23	16	7
337029	Ram Band-Nishchintapur	22.66				-----Un-inhabited-----			
337030	Sanadipa	48.56	43	261	130	131	25	10	15
337031	Dankasol	11.21				-----Un-inhabited-----			
337032	Panchberia	51.82	6	28	13	15	4	2	2
337033	Bilaikunda	7.75				-----Un-inhabited-----			
337034	Baramura	90.55	202	980	491	489	91	47	44
337035	Gopalpur	12.71				-----Un-inhabited-----			
337036	Ramchandrapur	91.56	90	436	232	204	52	31	21
337037	Majurdima	108.34	75	346	179	167	67	36	31
337038	Raulia	21.64	120	635	310	325	104	44	60
337039	Shanmura	172.80	181	871	463	408	69	28	41

PRIMARY CENSUS ABSTRACT

CENSUS ABSTRACT

Garbeta - I

Scheduled Castes population			Scheduled Tribes population			Literates			Name of Village	
Persons	Males	Females	Persons	Males	Females	Persons	Males	Females		
11	12	13	14	15	16	17	18	19	2	
3	2	1	-	-	-	15	9	6	Bandarbani	
206	107	99	7	4	3	170	94	76	Kashidanga	
-	-	-	-	-	-	26	21	5	Mahishahabeli	
-	-	-	307	150	157	595	351	244	Jemuasol	
182	93	89	33	16	17	707	386	321	Dhobaberia	
37	21	16	226	116	110	1,768	991	777	Chandabila	
-	-	-	417	205	212	226	131	95	Dhanyardiha	
-	-	-	118	61	57	68	43	25	Garki	
550	271	279	214	101	113	1,128	612	516	Kashtagora	
216	109	107	329	166	163	473	277	196	Nalpa	
-	-	-	-----Un-inhabited-----							Dhankuria
394	204	190	198	90	108	381	218	163	Dhabani	
-	-	-	400	195	205	112	66	46	Mugurasol	
377	191	186	355	178	177	327	202	125	Dhalma	
532	287	245	58	28	30	854	475	379	Pathar Teria	
15	9	6	252	134	118	711	411	300	Purshasha	
12	6	6	-	-	-	1,330	728	602	Madanhari	
-	-	-	-	-	-	346	192	154	Solatutbar	
-	-	-	-	-	-	294	167	127	Dhanyachhara	
-	-	-	-	-	-	15	10	5	Parbatipur	
98	47	51	-	-	-	158	98	60	Kumardubi	
-	-	-	-----Un-inhabited-----							Baharabuni
-	-	-	-----Un-inhabited-----							Murabani
-	-	-	-----Un-inhabited-----							Khayrapara
-	-	-	-----Un-inhabited-----							Satrachak
-	-	-	-----Un-inhabited-----							Gamar Kushi
-	-	-	-----Un-inhabited-----							Kadambandhi
-	-	-	139	62	77	59	35	24	Chandabila	
-	-	-	169	79	90	56	25	31	Anandanagar	
-	-	-	-	-	-	225	139	86	Pathra	
-	-	-	-	-	-	500	282	218	Simulia	
251	134	117	-	-	-	87	53	34	Kundalgeria	
-	-	-	-----Un-inhabited-----							Shyamanandapur
34	17	17	-	-	-	1,138	612	526	Mathuri	
333	175	158	-	-	-	3,022	1,629	1,393	Khar Kusum	
-	-	-	-----Un-inhabited-----							Kuyarganti
-	-	-	-----Un-inhabited-----							Gobinda Kshetra
-	-	-	-----Un-inhabited-----							Radhaballavpur
20	10	10	-	-	-	196	109	87	Rayen	
-	-	-	-----Un-inhabited-----							Darji
-	-	-	-----Un-inhabited-----							Bhalukmura
179	87	92	-	-	-	186	106	80	Shatdeuli	
3	2	1	-	-	-	297	170	127	Deolkundra	
-	-	-	-----Un-inhabited-----							Ram Band-
-	-	-	-	-	-	214	118	96	Nishchintapur	
-	-	-	-----Un-inhabited-----							Sanadipa
-	-	-	-	-	-	22	11	11	Dankasol	
-	-	-	-----Un-inhabited-----							Panchberia
-	-	-	-----Un-inhabited-----							Bilaikunda
202	92	110	-	-	-	632	329	303	Baramura	
-	-	-	-----Un-inhabited-----							Gopalpur
-	-	-	157	89	68	231	134	97	Ramchandrapur	
338	174	164	6	4	2	103	71	32	Majurdima	
544	259	285	88	49	39	225	124	101	Raulia	
5	2	3	-	-	-	746	418	328	Shanmura	

VILLAGE PRIMARY
C D Block -

Location code number	Name of Village	Illiterates			Total workers			Main workers		
		Persons	Males	Females	Persons	Males	Females	Persons	Males	Females
1	2	20	21	22	23	24	25	26	27	28
336986	Bandarbarani	3	2	1	12	8	4	5	5	-
336987	Kashidanga	94	43	51	141	82	59	25	22	3
336988	Mahishahabeli	18	8	10	28	21	7	7	7	-
336989	Jemuasol	385	153	232	468	293	175	204	188	16
336990	Dhobaberia	222	96	126	320	253	67	312	251	61
336991	Chandabila	957	409	548	964	850	114	926	841	85
336992	Dhanyardiha	194	76	118	196	116	80	90	72	18
336993	Garki	51	19	32	61	33	28	22	22	-
336994	Kashtagora	475	196	279	676	490	186	323	304	19
336995	Nalpa	275	110	165	329	231	98	90	77	13
336996	Dhankuria				-----Un-inhabited-----					
336997	Dhabani	313	130	183	525	267	258	268	180	88
336998	Mugurasol	291	131	160	311	160	151	87	67	20
336999	Dhalma	486	211	275	471	258	213	260	234	26
337000	Pathar Teria	505	234	271	569	413	156	375	359	16
337001	Purshasha	259	110	149	385	311	74	338	282	56
337002	Madanhari	1,501	720	781	1,059	694	365	506	473	33
337003	Solatutbar	602	304	298	339	242	97	221	208	13
337004	Dhanyachhara	249	108	141	176	158	18	156	149	7
337005	Parbatipur	37	18	19	14	14	-	14	14	-
337006	Kumardubi	320	152	168	187	141	46	176	136	40
337007	Baharabuni				-----Un-inhabited-----					
337008	Murabani				-----Un-inhabited-----					
337009	Khayrapara				-----Un-inhabited-----					
337010	Satrachak				-----Un-inhabited-----					
337011	Gamar Kushi				-----Un-inhabited-----					
337012	Kadambandhi				-----Un-inhabited-----					
337013	Chandabila	89	32	57	41	38	3	41	38	3
337014	Anandanagar	120	59	61	56	52	4	54	52	2
337015	Pathra	171	78	93	129	125	4	129	125	4
337016	Simulia	120	48	72	238	231	7	238	231	7
337017	Kundalgeria	172	84	88	78	74	4	60	58	2
337018	Shyamanandapur				-----Un-inhabited-----					
337019	Mathuri	625	299	326	730	611	119	421	402	19
337020	Khar Kusum	2,406	1,190	1,216	2,149	1,576	573	1,155	1,102	53
337021	Kuyarganti				-----Un-inhabited-----					
337022	Gobinda Kshetra				-----Un-inhabited-----					
337023	Radhaballavpur				-----Un-inhabited-----					
337024	Rayen	46	21	25	81	72	9	74	70	4
337025	Darji				-----Un-inhabited-----					
337026	Bhalukmura				-----Un-inhabited-----					
337027	Shatdeuli	116	42	74	94	82	12	38	38	-
337028	Deolkundra	58	22	36	131	125	6	101	98	3
337029	Ram Band- Nishchintapur				-----Un-inhabited-----					
337030	Sanadipa	47	12	35	92	87	5	80	77	3
337031	Dankasol				-----Un-inhabited-----					
337032	Panchberia	6	2	4	11	10	1	10	9	1
337033	Bilalkunda				-----Un-inhabited-----					
337034	Baramura	348	162	186	334	296	38	272	251	21
337035	Gopalpur				-----Un-inhabited-----					
337036	Ramchandrapur	205	98	107	171	134	37	65	62	3
337037	Majurdima	243	108	135	118	94	24	91	87	4
337038	Raulia	410	186	224	285	170	115	4	2	2
337039	Shanmura	125	45	80	347	305	42	307	282	25

PRIMARY CENSUS ABSTRACT

CENSUS ABSTRACT

Garbeta - I

Industrial category of main workers													Name of Village 2
Cultivators			Household industry						Other workers				
Persons	Males	Females	Agricultural labourers			workers			Persons	Males	Females		
			Persons	Males	Females	Persons	Males	Females					
29	30	31	32	33	34	35	36	37	38	39	40		
3	3	-	-	-	-	-	-	-	2	2	-	Bandarbarani	
15	15	-	2	1	1	-	-	-	8	6	2	Kashidanga	
3	3	-	-	-	-	-	-	-	4	4	-	Mahishahabeli	
97	97	-	68	59	9	12	10	2	27	22	5	Jemuasol	
103	100	3	117	98	19	2	1	1	90	52	38	Dhobaberia	
254	252	2	551	479	72	2	2	-	119	108	11	Chandabila	
14	14	-	69	51	18	-	-	-	7	7	-	Dhanyardiha	
1	1	-	21	21	-	-	-	-	-	-	-	Garki	
190	186	4	60	54	6	9	9	-	64	55	9	Kashtagora	
47	43	4	12	9	3	-	-	-	31	25	6	Nalpa	
-----Un-inhabited-----												Dhankuria	
127	104	23	138	76	62	1	-	1	2	-	2	Dhabani	
-	-	-	82	64	18	1	1	-	4	2	2	Mugurasol	
64	58	6	183	166	17	-	-	-	13	10	3	Dhalma	
166	165	1	176	164	12	1	1	-	32	29	3	Pathar Teria	
231	219	12	60	32	28	8	2	6	39	29	10	Purshasha	
29	28	1	299	284	15	12	5	7	166	156	10	Madanhari	
35	34	1	162	153	9	9	9	-	15	12	3	Solatutbar	
74	73	1	64	64	-	-	-	-	18	12	6	Dhanyachhara	
1	1	-	12	12	-	-	-	-	1	1	-	Parbatipur	
44	43	1	129	91	38	-	-	-	3	2	1	Kumardubi	
-----Un-inhabited-----												Baharabuni	
-----Un-inhabited-----												Murabani	
-----Un-inhabited-----												Khayrapara	
-----Un-inhabited-----												Satrachak	
-----Un-inhabited-----												Gamar Kushi	
-----Un-inhabited-----												Kadambandhi	
41	38	3	-	-	-	-	-	-	-	-	-	Chandabila	
53	51	2	-	-	-	-	-	-	1	1	-	Anandanagar	
129	125	4	-	-	-	-	-	-	-	-	-	Pathra	
237	231	6	-	-	-	-	-	-	1	-	1	Simulia	
-	-	-	59	58	1	-	-	-	1	-	1	Kundalgeria	
-----Un-inhabited-----												Shyamanandapur	
318	313	5	73	68	5	2	1	1	28	20	8	Mathuri	
178	175	3	600	583	17	13	10	3	364	334	30	Khar Kusum	
-----Un-inhabited-----												Kuyarganti	
-----Un-inhabited-----												Gobinda Kshetra	
-----Un-inhabited-----												Radhaballavpur	
46	46	-	14	13	1	-	-	-	14	11	3	Rayen	
-----Un-inhabited-----												Darji	
-----Un-inhabited-----												Bhalukmura	
27	27	-	4	4	-	-	-	-	7	7	-	Shatdeuli	
86	84	2	4	4	-	-	-	-	11	10	1	Deolkundra	
-----Un-inhabited-----												Ram Band-	
-----Un-inhabited-----												Nishchintapur	
65	62	3	6	6	-	-	-	-	9	9	-	Sanadipa	
-----Un-inhabited-----												Dankasol	
9	8	1	-	-	-	-	-	-	1	1	-	Panchberia	
-----Un-inhabited-----												Bilaikunda	
111	110	1	116	97	19	-	-	-	45	44	1	Baramura	
-----Un-inhabited-----												Gopalpur	
37	37	-	12	11	1	-	-	-	16	14	2	Ramchandrapur	
1	1	-	90	86	4	-	-	-	-	-	-	Majurdima	
-	-	-	-	-	-	-	-	-	4	2	2	Raulia	
208	204	4	2	2	-	4	4	-	93	72	21	Shanmura	

VILLAGE PRIMARY
C D Block -

Location code number	Name of Village	Industrial category								
		Marginal workers			Cultivators			Agricultural labourers		
		Persons	Males	Females	Persons	Males	Females	Persons	Males	Females
1	2	41	42	43	44	45	46	47	48	49
336986	Bandarbarani	7	3	4	-	-	-	3	3	-
336987	Kashidanga	116	60	56	3	2	1	91	56	35
336988	Mahishahabeli	21	14	7	2	2	-	11	11	-
336989	Jemuasol	264	105	159	10	8	2	159	69	90
336990	Dhobaberia	8	2	6	1	1	-	2	1	1
336991	Chandabila	38	9	29	2	1	1	26	8	18
336992	Dhanyardiha	106	44	62	1	-	1	99	40	59
336993	Garki	39	11	28	-	-	-	38	10	28
336994	Kashtagora	353	186	167	36	21	15	229	129	100
336995	Nalpa	239	154	85	25	17	8	209	134	75
336996	Dhankuria									
336997	Dhabani	257	87	170	6	4	2	250	83	167
336998	Mugurasol	224	93	131	-	-	-	159	76	83
336999	Dhalma	211	24	187	44	6	38	166	17	149
337000	Pathar Teria	194	54	140	6	4	2	145	45	100
337001	Purshasha	47	29	18	12	10	2	14	9	5
337002	Madanhari	553	221	332	6	5	1	156	128	28
337003	Solatutbar	118	34	84	1	1	-	105	29	76
337004	Dhanyachhara	20	9	11	1	1	-	-	-	-
337005	Parbatipur	-	-	-	-	-	-	-	-	-
337006	Kumardubi	11	5	6	2	2	-	9	3	6
337007	Baharabuni									
337008	Murabani									
337009	Khayrapara									
337010	Satrachak									
337011	Gamar Kushi									
337012	Kadambandhi									
337013	Chandabila	-	-	-	-	-	-	-	-	-
337014	Anandanagar	2	-	2	-	-	-	1	-	1
337015	Pathra	-	-	-	-	-	-	-	-	-
337016	Simulia	-	-	-	-	-	-	-	-	-
337017	Kundalgeria	18	16	2	1	1	-	17	15	2
337018	Shyamanandapur									
337019	Mathuri	309	209	100	130	126	4	31	26	5
337020	Khar Kusum	994	474	520	8	6	2	476	370	106
337021	Kuyarganti									
337022	Gobinda Kshetra									
337023	Radhaballavpur									
337024	Rayen	7	2	5	1	-	1	5	1	4
337025	Darji									
337026	Bhalukmura									
337027	Shatdeuli	56	44	12	15	8	7	41	36	5
337028	Deolkundra	30	27	3	11	11	-	8	7	1
337029	Ram Band-Nishchintapur									
337030	Sanadipa	12	10	2	5	5	-	2	-	2
337031	Dankasol									
337032	Panchberia	1	1	-	1	1	-	-	-	-
337033	Bilaikunda									
337034	Baramura	62	45	17	12	11	1	41	29	12
337035	Gopalpur									
337036	Ramchandrapur	106	72	34	-	-	-	106	72	34
337037	Majurdima	27	7	20	-	-	-	25	5	20
337038	Raulia	281	168	113	-	-	-	281	168	113
337039	Shanmura	40	23	17	19	8	11	6	5	1

PRIMARY CENSUS ABSTRACT

CENSUS ABSTRACT

Garbeta - I

of marginal workers

Household industry workers			Other workers			Non-workers			Name of Village	Location code number
Persons	Males	Females	Persons	Males	Females	Persons	Males	Females		
50	51	52	53	54	55	56	57	58	2	1
-	-	-	4	-	4	6	3	3	Bandarbani	336986
2	-	2	20	2	18	123	55	68	Kashidanga	336987
-	-	-	8	1	7	16	8	8	Mahishahabeli	336988
71	5	66	24	23	1	512	211	301	Jemuasol	336989
-	-	-	5	-	5	609	229	380	Dhobaberia	336990
1	-	1	9	-	9	1,761	550	1,211	Chandabila	336991
1	-	1	5	4	1	224	91	133	Dhanyardiha	336992
1	1	-	-	-	-	58	29	29	Garki	336993
34	7	27	54	29	25	927	318	609	Kashtagora	336994
-	-	-	5	3	2	419	156	263	Nalpa	336995
-----Un-inhabited-----									Dhankuria	336996
-	-	-	1	-	1	169	81	88	Dhabani	336997
5	2	3	60	15	45	92	37	55	Mugurasol	336998
-	-	-	1	1	-	342	155	187	Dhalma	336999
36	3	33	7	2	5	790	296	494	Pathar Teria	337000
3	2	1	18	8	10	585	210	375	Purshasha	337001
334	46	288	57	42	15	1,772	754	1,018	Madanhari	337002
10	3	7	2	1	1	609	254	355	Solatutbar	337003
-	-	-	19	8	11	367	117	250	Dhanyachhara	337004
-	-	-	-	-	-	38	14	24	Parbatipur	337005
-	-	-	-	-	-	291	109	182	Kumardubi	337006
-----Un-inhabited-----									Baharabuni	337007
-----Un-inhabited-----									Murabani	337008
-----Un-inhabited-----									Khayrapara	337009
-----Un-inhabited-----									Satrachak	337010
-----Un-inhabited-----									Gamar Kushi	337011
-----Un-inhabited-----									Kadambandhi	337012
-	-	-	-	-	-	107	29	78	Chandabila	337013
-	-	-	1	-	1	120	32	88	Anandanagar	337014
-	-	-	-	-	-	267	92	175	Pathra	337015
-	-	-	-	-	-	382	99	283	Simulia	337016
-	-	-	-	-	-	181	63	118	Kundalgeria	337017
-----Un-inhabited-----									Shyamanandapur	337018
5	1	4	143	56	87	1,033	300	733	Mathuri	337019
392	32	360	118	66	52	3,279	1,243	2,036	Khar Kusum	337020
-----Un-inhabited-----									Kuyarganti	337021
-----Un-inhabited-----									Gobinda Kshetra	337022
-----Un-inhabited-----									Radhaballavpur	337023
-	-	-	1	1	-	161	58	103	Rayen	337024
-----Un-inhabited-----									Darji	337025
-----Un-inhabited-----									Bhalukmura	337026
-	-	-	-	-	-	208	66	142	Shatdeuli	337027
-	-	-	11	9	2	224	67	157	Deolkundra	337028
-----Un-inhabited-----									Ram Band-Nishchintapur	337029
-	-	-	5	5	-	169	43	126	Sanadipa	337030
-----Un-inhabited-----									Dankasol	337031
-	-	-	-	-	-	17	3	14	Panchberia	337032
-----Un-inhabited-----									Bilaikunda	337033
1	1	-	8	4	4	646	195	451	Baramura	337034
-----Un-inhabited-----									Gopalpur	337035
-	-	-	-	-	-	265	98	167	Ramchandrapur	337036
-	-	-	2	2	-	228	85	143	Majurdima	337037
-	-	-	-	-	-	350	140	210	Raulia	337038
-	-	-	15	10	5	524	158	366	Shanmura	337039

VILLAGE PRIMARY
C D Block -

Location code number	Name of Village	Area of Village in hectares	Number of households	Total population (including institutional and houseless population)			Population in the age-group 0-6		
				Persons	Males	Females	Persons	Males	Females
1	2	3	4	5	6	7	8	9	10
337040	Korui	35.12	81	403	205	198	35	17	18
337041	Mogalmari	13.84	74	396	191	205	69	37	32
337042	Nadashuli	61.11	51	256	138	118	32	16	16
337043	Chandai	115.00	75	400	203	197	40	17	23
337044	Khamaria	24.35	59	275	139	136	22	11	11
337045	Majaria	27.00	49	271	143	128	40	21	19
337046	Matale	22.98				-----Un-inhabited-----			
337047	Bahadurganj	69.75	108	534	280	254	57	28	29
337048	Kuchiamari	20.03				-----Un-inhabited-----			
337049	Tilberia	86.03	130	641	334	307	100	58	42
337050	Bankatirampur	9.38				-----Un-inhabited-----			
337051	Jadabnagar	4.95	76	384	197	187	63	29	34
337052	Hetesol	143.43	198	1,183	645	538	166	87	79
337053	Namjaba	690.39	237	1,150	600	550	193	101	92
337054	Ayma Damodarpur	68.19	128	612	312	300	83	35	48
337055	Chhota Angaria	121.41	58	293	158	135	59	35	24
337056	Hemnagar	103.47	41	208	108	100	22	11	11
337057	Nekrasol	52.61	36	153	80	73	19	9	10
337058	Durgar Bankati	121.81	236	1,254	637	617	206	118	88
337059	Bhedua	29.47	156	789	391	398	119	60	59
337060	Harinasuli	383.64	422	2,113	1,083	1,030	345	162	183
337061	Balarampur	20.73	83	446	237	209	54	23	31
337062	Patpur	114.62	118	571	302	269	69	35	34
337063	Bankati	96.62	122	591	297	294	57	29	28
337064	Kamarbajar	15.86	81	400	208	192	28	14	14
337065	Katagar	230.44	429	2,060	1,031	1,029	308	143	165
337066	Penkalia	75.73	56	303	145	158	43	16	27
337067	Nischintapur	41.43	300	1,611	824	787	297	151	146
337068	Chak Parbati	467.01	29	144	76	68	20	10	10
337069	Mohanpur	450.82	626	3,188	1,646	1,542	432	223	209
337070	Shukabandi	38.62	7	33	19	14	2	2	-
337071	Uttarbil	61.92	298	1,586	773	813	261	122	139
337072	Sharsa	39.88	154	757	410	347	89	52	37
337073	Purushottampur	31.57	7	33	14	19	2	1	1
337074	Keundi	36.01	41	208	108	100	24	15	9
337075	Dhenga Arjun	5.75	23	112	57	55	22	11	11
337076	Manikpat	17.68	39	182	95	87	32	19	13
337077	Jonka	28.11	14	54	30	24	5	4	1
337078	Pinrasuli	28.19				-----Un-inhabited-----			
337079	Arjunberia	38.45	66	315	165	150	38	19	19
337080	Kittanebar	31.26	27	157	74	83	19	8	11
337081	Haripur	97.93	40	233	126	107	18	10	8
337082	Rajhati	46.13	28	171	89	82	18	11	7
337083	Mukundachak	32.71	80	464	234	230	62	27	35
337084	Brahmanchak	30.43				-----Un-inhabited-----			
337085	Shirsha	49.00				-----Un-inhabited-----			
337086	Banshda	316.06	307	1,463	750	713	154	71	83
337087	Chandrapur	61.88	35	189	95	94	23	11	12
337088	Jharia	27.09	28	140	73	67	7	3	4
337089	Baharbuni	9.88	24	131	69	62	14	6	8
337090	Bara Geria	24.40	56	260	130	130	35	16	19
337091	Amsol	75.46	58	290	147	143	42	22	20
337092	Dangarpara	16.88	246	1,123	577	546	177	100	77
337093	Hatikhamar	62.63	52	212	111	101	15	9	6
337094	Benachapra	24.32	24	103	49	54	24	12	12

PRIMARY CENSUS ABSTRACT

CENSUS ABSTRACT

Garbeta - I

Scheduled Castes population			Scheduled Tribes population			Literates			Name of Village
Persons	Males	Females	Persons	Males	Females	Persons	Males	Females	
11	12	13	14	15	16	17	18	19	2
96	48	48	-	-	-	279	153	126	Korui
392	188	204	-	-	-	148	84	64	Mogalmari
1	-	1	47	24	23	145	90	55	Nadashuli
58	31	27	1	1	-	333	179	154	Chandai
-	-	-	-	-	-	243	127	116	Khamaria
-	-	-	-	-	-	176	109	67	Majaria
-----Un-inhabited-----									
315	171	144	-	-	-	360	212	148	Matale
-----Un-inhabited-----									
13	8	5	-	-	-	197	116	81	Bahadurganj
-----Un-inhabited-----									
289	147	142	-	-	-	168	101	67	Kuchiamari
-	-	-	-	-	-	590	355	235	Tilberia
86	41	45	5	4	1	421	249	172	Bankatirampur
61	31	30	-	-	-	361	216	145	Jadabnagar
-	-	-	-	-	-	101	62	39	Hetesol
29	15	14	-	-	-	113	61	52	Namjaba
-	-	-	-	-	-	79	49	30	Ayma Damodarpur
-	-	-	-	-	-	639	338	301	Chhota Angaria
-	-	-	-	-	-	479	242	237	Hemnagar
212	108	104	-	-	-	872	505	367	Nekrasol
4	3	1	2	2	-	320	191	129	Durgar Bankati
105	57	48	56	30	26	390	227	163	Bhedua
303	147	156	3	2	1	485	253	232	Harinasuli
-	-	-	-	-	-	337	182	155	Balarampur
-	-	-	163	63	100	1,036	603	433	Patpur
-	-	-	-	-	-	171	99	72	Bankati
-	-	-	-	-	-	752	417	335	Kamarbajar
-	-	-	144	76	68	68	42	26	Katagar
145	75	70	75	37	38	1,688	934	754	Penkalia
-	-	-	-	-	-	13	8	5	Nischintapur
-	-	-	-	-	-	722	381	341	Chak Parbati
-	-	-	-	-	-	420	252	168	Mohanpur
-	-	-	-	-	-	30	13	17	Shukabandi
85	44	41	-	-	-	100	61	39	Uttarbil
101	53	48	2	2	-	56	35	21	Sharsa
3	1	2	-	-	-	68	38	30	Purushottampur
54	30	24	-	-	-	19	15	4	Keundi
-----Un-inhabited-----									
301	157	144	-	-	-	143	87	56	Dhenga Arjjun
46	22	24	-	-	-	34	19	15	Manikpat
31	16	15	1	-	1	87	48	39	Jonka
-	-	-	-	-	-	145	77	68	Pinrasuli
127	64	63	1	-	1	330	183	147	Arjjunberia
-----Un-inhabited-----									
-----Un-inhabited-----									
331	176	155	22	9	13	793	455	338	Kittanebar
-	-	-	-	-	-	146	76	70	Haripur
14	6	8	-	-	-	114	64	50	Rajhati
-	-	-	-	-	-	111	62	49	Mukundachak
-	-	-	-	-	-	171	96	75	Brahmanchak
-	-	-	-	-	-	122	62	60	Shirsha
-	-	-	-	-	-	595	310	285	Banshda
42	21	21	-	-	-	186	99	87	Chandrapur
-	-	-	-	-	-	63	33	30	Jharia
-	-	-	-	-	-	111	62	49	Baharbuni
-	-	-	-	-	-	171	96	75	Bara Geria
-	-	-	-	-	-	122	62	60	Amsol
-	-	-	-	-	-	595	310	285	Dangarpara
42	21	21	-	-	-	186	99	87	Hatikhamar
-	-	-	-	-	-	63	33	30	Benachapra

VILLAGE PRIMARY
C D Block -

Location code number	Name of Village	Illiterates			Total workers			Main workers		
		Persons	Males	Females	Persons	Males	Females	Persons	Males	Females
1	2	20	21	22	23	24	25	26	27	28
337040	Korui	124	52	72	150	124	26	121	111	10
337041	Mogalmari	248	107	141	162	109	53	101	94	7
337042	Nadashuli	111	48	63	113	83	30	109	83	26
337043	Chandai	67	24	43	134	125	9	122	117	5
337044	Khamaria	32	12	20	98	89	9	93	85	8
337045	Majaria	95	34	61	133	83	50	97	72	25
337046	Matale				-----Un-inhabited-----					
337047	Bahadurganj	174	68	106	211	181	30	151	146	5
337048	Kuchiamari				-----Un-inhabited-----					
337049	Tilberia	444	218	226	191	183	8	158	158	-
337050	Bankatirampur				-----Un-inhabited-----					
337051	Jadabnagar	216	96	120	145	111	34	133	106	27
337052	Hetesol	593	290	303	352	333	19	261	256	5
337053	Namjaba	729	351	378	338	312	26	262	256	6
337054	Ayma Damodarpur	251	96	155	221	181	40	114	104	10
337055	Chhota Angaria	192	96	96	87	82	5	9	9	-
337056	Hemnagar	95	47	48	77	70	7	1	1	-
337057	Nekrasol	74	31	43	46	42	4	-	-	-
337058	Durgar Bankati	615	299	316	486	341	145	28	27	1
337059	Bhedua	310	149	161	199	192	7	107	104	3
337060	Harinasuli	1,241	578	663	685	600	85	439	384	55
337061	Balarampur	126	46	80	140	131	9	130	122	8
337062	Patpur	181	75	106	185	171	14	155	147	8
337063	Bankati	106	44	62	213	173	40	176	159	17
337064	Kamarbajar	63	26	37	128	124	4	114	112	2
337065	Katagar	1,024	428	596	713	573	140	435	398	37
337066	Penkalia	132	46	86	149	99	50	86	83	3
337067	Nischintapur	859	407	452	565	459	106	298	286	12
337068	Chak Parbati	76	34	42	79	45	34	11	11	-
337069	Mohanpur	1,500	712	788	1,412	954	458	684	607	77
337070	Shukabandi	20	11	9	11	10	1	11	10	1
337071	Uttarbil	864	392	472	446	424	22	393	378	15
337072	Sharsa	337	158	179	242	226	16	231	218	13
337073	Purushottampur	3	1	2	9	9	-	9	9	-
337074	Keundi	108	47	61	76	59	17	4	4	-
337075	Dhenga Arjun	56	22	34	69	32	37	60	31	29
337076	Manikpat	114	57	57	71	51	20	71	51	20
337077	Jonka	35	15	20	30	17	13	-	-	-
337078	Pinrasuli				-----Un-inhabited-----					
337079	Arjunberia	172	78	94	109	82	27	102	80	22
337080	Kittanebar	123	55	68	73	50	23	40	38	2
337081	Haripur	146	78	68	63	63	-	38	38	-
337082	Rajhati	26	12	14	54	46	8	49	45	4
337083	Mukundachak	134	51	83	154	129	25	110	101	9
337084	Brahmanchak				-----Un-inhabited-----					
337085	Shirsha				-----Un-inhabited-----					
337086	Banshda	670	295	375	585	438	147	99	87	12
337087	Chandrapur	43	19	24	65	52	13	34	32	2
337088	Jharia	26	9	17	52	39	13	28	23	5
337089	Baharbuni	20	7	13	50	44	6	27	27	-
337090	Bara Geria	89	34	55	87	69	18	20	14	6
337091	Amsol	168	85	83	91	78	13	53	52	1
337092	Dangarpara	528	267	261	329	317	12	105	102	3
337093	Hatikhamar	26	12	14	84	68	16	66	58	8
337094	Benachapra	40	16	24	31	29	2	29	28	1

PRIMARY CENSUS ABSTRACT

CENSUS ABSTRACT

Garbeta - I

Industrial category of main workers													Name of Village 2
Cultivators			Household industry						Other workers				
			Agricultural labourers			workers							
Persons	Males	Females	Persons	Males	Females	Persons	Males	Females	Persons	Males	Females		
29	30	31	32	33	34	35	36	37	38	39	40		
72	71	1	18	16	2	5	5	-	26	19	7	Korui	
14	14	-	82	76	6	-	-	-	5	4	1	Mogalmari	
28	28	-	70	46	24	1	1	-	10	8	2	Nadashuli	
107	104	3	10	10	-	1	-	1	4	3	1	Chandai	
77	73	4	2	2	-	-	-	-	14	10	4	Khamaria	
6	5	1	85	64	21	-	-	-	6	3	3	Majaria	
-----Un-inhabited-----												Matale	
64	62	2	82	81	1	-	-	-	5	3	2	Bahadurganj	
-----Un-inhabited-----												Kuchiamari	
24	24	-	125	125	-	-	-	-	9	9	-	Tilberia	
-----Un-inhabited-----												Bankatirampur	
11	11	-	106	79	27	-	-	-	16	16	-	Jadabnagar	
147	143	4	105	105	-	-	-	-	9	8	1	Hetesol	
39	38	1	217	212	5	1	1	-	5	5	-	Namjaba	
51	49	2	33	33	-	2	-	2	28	22	6	Ayma Damodarpur	
5	5	-	-	-	-	-	-	-	4	4	-	Chhota Angaria	
-	-	-	-	-	-	-	-	-	1	1	-	Hemnagar	
-	-	-	-	-	-	-	-	-	-	-	-	Nekrasol	
10	10	-	2	2	-	1	1	-	15	14	1	Durgar Bankati	
41	40	1	45	44	1	2	2	-	19	18	1	Bhedua	
115	112	3	311	261	50	4	4	-	9	7	2	Harinasuli	
116	110	6	-	-	-	1	1	-	13	11	2	Balarampur	
31	31	-	64	61	3	19	18	1	41	37	4	Patpur	
51	50	1	61	56	5	9	9	-	55	44	11	Bankati	
64	64	-	18	18	-	6	6	-	26	24	2	Kamarbajar	
225	212	13	180	164	16	2	1	1	28	21	7	Katagar	
30	29	1	29	28	1	-	-	-	27	26	1	Penkalia	
116	114	2	132	125	7	-	-	-	50	47	3	Nischintapur	
2	2	-	8	8	-	-	-	-	1	1	-	Chak Parbati	
165	156	9	437	379	58	1	1	-	81	71	10	Mohanpur	
2	2	-	9	8	1	-	-	-	-	-	-	Shukabandi	
198	193	5	164	157	7	5	3	2	26	25	1	Uttarbil	
204	195	9	17	16	1	1	1	-	9	6	3	Sharsa	
7	7	-	2	2	-	-	-	-	-	-	-	Purushottampur	
4	4	-	-	-	-	-	-	-	-	-	-	Keundi	
1	-	1	55	28	27	4	3	1	-	-	-	Dhenga Arjun	
-	-	-	68	49	19	1	1	-	2	1	1	Manikpat	
-	-	-	-	-	-	-	-	-	-	-	-	Jonka	
-----Un-inhabited-----												Pinrasuli	
-	-	-	102	80	22	-	-	-	-	-	-	Arjunberia	
-	-	-	40	38	2	-	-	-	-	-	-	Kittanebar	
-	-	-	38	38	-	-	-	-	-	-	-	Haripur	
44	42	2	-	-	-	1	1	-	4	2	2	Rajhati	
85	82	3	18	15	3	-	-	-	7	4	3	Mukundachak	
-----Un-inhabited-----												Brahmanchak	
-----Un-inhabited-----												Shirsha	
54	52	2	-	-	-	1	1	-	44	34	10	Banshda	
34	32	2	-	-	-	-	-	-	-	-	-	Chandrapur	
20	19	1	1	1	-	-	-	-	7	3	4	Jharia	
21	21	-	-	-	-	-	-	-	6	6	-	Baharbuni	
11	9	2	5	2	3	-	-	-	4	3	1	Bara Geria	
25	25	-	28	27	1	-	-	-	-	-	-	Amsol	
76	75	1	13	12	1	3	3	-	13	12	1	Dangarpara	
31	31	-	17	15	2	-	-	-	18	12	6	Hatikhamar	
12	12	-	4	4	-	2	1	1	11	11	-	Benachapra	

VILLAGE PRIMARY
C D Block -

Location code number	Name of Village	Industrial category								
		Marginal workers			Cultivators			Agricultural labourers		
		Persons	Males	Females	Persons	Males	Females	Persons	Males	Females
1	2	41	42	43	44	45	46	47	48	49
337040	Korui	29	13	16	1	1	-	17	4	13
337041	Mogalmari	61	15	46	-	-	-	61	15	46
337042	Nadashuli	4	-	4	-	-	-	4	-	4
337043	Chandai	12	8	4	5	3	2	7	5	2
337044	Khamaria	5	4	1	1	-	1	4	4	-
337045	Majaria	36	11	25	-	-	-	34	10	24
337046	Matale				-----Un-inhabited-----					
337047	Bahadurganj	60	35	25	14	14	-	44	20	24
337048	Kuchiamari				-----Un-inhabited-----					
337049	Tilberia	33	25	8	-	-	-	32	25	7
337050	Bankatirampur				-----Un-inhabited-----					
337051	Jadabnagar	12	5	7	-	-	-	12	5	7
337052	Hetesol	91	77	14	26	25	1	58	50	8
337053	Namjaba	76	56	20	30	27	3	46	29	17
337054	Ayma Damodarpur	107	77	30	19	16	3	52	39	13
337055	Chhota Angaria	78	73	5	10	10	-	68	63	5
337056	Hemnagar	76	69	7	10	10	-	63	58	5
337057	Nekrasol	46	42	4	1	1	-	45	41	4
337058	Durgar Bankati	458	314	144	85	51	34	372	262	110
337059	Bhedua	92	88	4	71	68	3	15	14	1
337060	Harinasuli	246	216	30	14	12	2	180	171	9
337061	Balarampur	10	9	1	2	1	1	2	2	-
337062	Patpur	30	24	6	5	4	1	10	10	-
337063	Bankati	37	14	23	1	1	-	15	3	12
337064	Kamarbajar	14	12	2	6	6	-	4	4	-
337065	Katagar	278	175	103	7	3	4	260	164	96
337066	Penkalia	63	16	47	38	12	26	11	4	7
337067	Nischintapur	267	173	94	59	29	30	183	139	44
337068	Chak Parbati	68	34	34	-	-	-	67	34	33
337069	Mohanpur	728	347	381	24	12	12	467	282	185
337070	Shukabandi	-	-	-	-	-	-	-	-	-
337071	Uttarbil	53	46	7	11	11	-	35	30	5
337072	Sharsa	11	8	3	4	3	1	5	3	2
337073	Purushottampur	-	-	-	-	-	-	-	-	-
337074	Keundi	72	55	17	-	-	-	72	55	17
337075	Dhenga Arjun	9	1	8	-	-	-	7	1	6
337076	Manikpat	-	-	-	-	-	-	-	-	-
337077	Jonka	30	17	13	-	-	-	28	16	12
337078	Pinrasuli				-----Un-inhabited-----					
337079	Arjunberia	7	2	5	-	-	-	2	2	-
337080	Kittanebar	33	12	21	-	-	-	20	11	9
337081	Haripur	25	25	-	1	1	-	23	23	-
337082	Rajhati	5	1	4	1	-	1	-	-	-
337083	Mukundachak	44	28	16	2	2	-	39	24	15
337084	Brahmanchak				-----Un-inhabited-----					
337085	Shirsha				-----Un-inhabited-----					
337086	Banshda	486	351	135	21	19	2	419	320	99
337087	Chandrapur	31	20	11	11	11	-	6	6	-
337088	Jharia	24	16	8	1	-	1	15	15	-
337089	Baharbuni	23	17	6	9	8	1	7	7	-
337090	Bara Geria	67	55	12	12	9	3	46	45	1
337091	Amsol	38	26	12	3	3	-	34	23	11
337092	Dangarpara	224	215	9	19	19	-	200	194	6
337093	Hatikhamar	18	10	8	6	4	2	4	2	2
337094	Benachapra	2	1	1	1	1	-	-	-	-

PRIMARY CENSUS ABSTRACT

CENSUS ABSTRACT

Garbeta - I

of marginal workers

Household industry workers			Other workers			Non-workers			Name of Village	Location code number
Persons	Males	Females	Persons	Males	Females	Persons	Males	Females		
50	51	52	53	54	55	56	57	58	2	1
-	-	-	11	8	3	253	81	172	Korui	337040
-	-	-	-	-	-	234	82	152	Mogalmari	337041
-	-	-	-	-	-	143	55	88	Nadashuli	337042
-	-	-	-	-	-	266	78	188	Chandai	337043
-	-	-	-	-	-	177	50	127	Khamaria	337044
1	-	1	1	1	-	138	60	78	Majaria	337045
			-----Un-inhabited-----						Matale	337046
-	-	-	2	1	1	323	99	224	Bahadurganj	337047
			-----Un-inhabited-----						Kuchiamari	337048
-	-	-	1	-	1	450	151	299	Tilberia	337049
			-----Un-inhabited-----						Bankatirampur	337050
-	-	-	-	-	-	239	86	153	Jadabnagar	337051
-	-	-	7	2	5	831	312	519	Hetesol	337052
-	-	-	-	-	-	812	288	524	Namjaba	337053
2	1	1	34	21	13	391	131	260	Ayma Damodarpur	337054
-	-	-	-	-	-	206	76	130	Chhota Angaria	337055
-	-	-	3	1	2	131	38	93	Hemnagar	337056
-	-	-	-	-	-	107	38	69	Nekrasol	337057
-	-	-	1	1	-	768	296	472	Durgar Bankati	337058
-	-	-	6	6	-	590	199	391	Bhedua	337059
4	3	1	48	30	18	1,428	483	945	Harinasuli	337060
2	2	-	4	4	-	306	106	200	Balarampur	337061
2	2	-	13	8	5	386	131	255	Patpur	337062
2	2	-	19	8	11	378	124	254	Bankati	337063
2	1	1	2	1	1	272	84	188	Kamarbajar	337064
7	4	3	4	4	-	1,347	458	889	Katagar	337065
-	-	-	14	-	14	154	46	108	Penkalia	337066
-	-	-	25	5	20	1,046	365	681	Nischintapur	337067
-	-	-	1	-	1	65	31	34	Chak Parbati	337068
158	7	151	79	46	33	1,776	692	1,084	Mohanpur	337069
-	-	-	-	-	-	22	9	13	Shukabandi	337070
-	-	-	7	5	2	1,140	349	791	Uttarbil	337071
1	1	-	1	1	-	515	184	331	Sharsa	337072
-	-	-	-	-	-	24	5	19	Purushottampur	337073
-	-	-	-	-	-	132	49	83	Keundi	337074
-	-	-	2	-	2	43	25	18	Dhenga Arjun	337075
-	-	-	-	-	-	111	44	67	Manikpat	337076
-	-	-	2	1	1	24	13	11	Jonka	337077
			-----Un-inhabited-----						Pinrasuli	337078
-	-	-	5	-	5	206	83	123	Arjunberia	337079
-	-	-	13	1	12	84	24	60	Kittanebar	337080
-	-	-	1	1	-	170	63	107	Haripur	337081
-	-	-	4	1	3	117	43	74	Rajhati	337082
-	-	-	3	2	1	310	105	205	Mukundachak	337083
			-----Un-inhabited-----						Brahmanchak	337084
			-----Un-inhabited-----						Shirsha	337085
1	1	-	45	11	34	878	312	566	Banshda	337086
-	-	-	14	3	11	124	43	81	Chandrapur	337087
-	-	-	8	1	7	88	34	54	Jharia	337088
-	-	-	7	2	5	81	25	56	Baharbuni	337089
-	-	-	9	1	8	173	61	112	Bara Geria	337090
1	-	1	-	-	-	199	69	130	Amsol	337091
-	-	-	5	2	3	794	260	534	Dangarpara	337092
-	-	-	8	4	4	128	43	85	Hatikhamar	337093
-	-	-	1	-	1	72	20	52	Benachapra	337094

**VILLAGE PRIMARY
C D Block -**

Location code number	Name of Village	Area of Village in hectares	Number of households	Total population (including institutional and houseless population)			Population in the age-group 0-6		
				Persons	Males	Females	Persons	Males	Females
1	2	3	4	5	6	7	8	9	10
337095	Jadabbati	129.86	407	2,096	1,069	1,027	337	192	145
337096	Moradpur Hemnagar	11.42		-----Un-inhabited-----					
337097	Kalyanchak	16.23	14	73	38	35	10	7	3
337098	Kadra	500.23	579	2,713	1,348	1,365	326	170	156
337099	Hemnagar	13.50		-----Un-inhabited-----					
337100	Hatibari	36.30	34	157	40	117	16	5	11
337101	Raghunathbati	24.05	42	209	76	133	35	14	21
337102	Bishnuchak	29.83		-----Un-inhabited-----					
337103	Raykhan Indrajitpur	473.89	419	2,200	1,106	1,094	325	157	168
337104	Chak Bishnubankati	16.77		-----Un-inhabited-----					
337105	Sobhagar	82.11	160	859	469	390	137	81	56
337106	Hatkoyarganj	65.58	75	332	176	156	39	25	14
337107	Bachhua	75.27	176	732	396	336	94	60	34
337108	Charalia	37.95	58	275	151	124	31	18	13
337109	Narasampur	45.32	68	342	174	168	29	15	14
337110	Elna	27.01	15	79	39	40	14	6	8
337111	Garberia	22.93	82	376	203	173	51	36	15
337112	Kishorpur	24.94	47	285	148	137	43	18	25
337113	Itachand	59.08		-----Un-inhabited-----					
337114	Brikbhanupur	24.20	13	58	22	36	4	2	2
337115	Rajbillabhpur	35.05	98	489	260	229	71	38	33
337116	Dubrajpur	19.34		-----Un-inhabited-----					
337117	Lodha	92.40	195	912	358	554	101	40	61
337118	Baradanga Or Barsol	63.78	13	44	12	32	5	1	4
337119	Malbandhi	121.41	129	601	313	288	85	44	41
337120	Janda	31.57	80	405	207	198	33	23	10
337121	Baladghata	111.25	228	1,048	539	509	137	75	62
337122	Gopalpur	30.58	43	198	95	103	18	12	6
337123	Laumara	38.17	19	91	49	42	6	3	3
337124	Pirasuli	26.72		-----Un-inhabited-----					
337125	Sandhipur	237.66	178	842	432	410	94	47	47
337126	Katrabali	49.74	132	642	319	323	84	41	43
337127	Bhagabantapur	99.63	209	955	455	500	142	67	75
337128	Sita Nagar	25.48		-----Un-inhabited-----					
337129	Sidpur	19.07	1	6	3	3	1	-	1
337130	Dhanyasara	52.47	50	231	120	111	34	16	18
337131	Kalikapur	119.22	224	1,070	535	535	149	73	76
337132	Dewan	113.74	295	1,534	792	742	204	113	91
337133	Bandarbuni	58.85	9	47	27	20	5	3	2
337134	Marsabali	11.71		-----Un-inhabited-----					
337135	Jhapur	33.96	89	419	209	210	58	30	28
337136	Barai	111.69	82	473	240	233	82	38	44
337137	Raghunathpur	23.42	55	241	123	118	24	11	13
337138	Birajpur	114.91	247	1,174	585	589	156	67	89
337139	Ghoramara	209.37	150	717	361	356	92	42	50
337140	Lakshyatapal	90.16	306	1,386	714	672	134	68	66
URBAN									
337141	Amlagora (CT)	288.61	1,089	5,165	2,665	2,500	621	332	289
337142	Garbeta (CT)	60.71	1,097	5,109	2,576	2,533	463	236	227

PRIMARY CENSUS ABSTRACT

CENSUS ABSTRACT

Garbeta - I

Scheduled Castes population			Scheduled Tribes population			Literates			Name of Village
Persons	Males	Females	Persons	Males	Females	Persons	Males	Females	
11	12	13	14	15	16	17	18	19	2
-	-	-	-	-	-	1,052	584	468	Jadabhati
-----Un-inhabited-----									Moradpur Hemnagar
-	-	-	-	-	-	63	31	32	Kalyanchak
622	310	312	455	223	232	1,835	983	852	Kadra
-----Un-inhabited-----									Hemnagar
-	-	-	-	-	-	60	22	38	Hatibari
132	55	77	-	-	-	87	32	55	Raghunathbati
-----Un-inhabited-----									Bishnuchak
235	113	122	152	72	80	1,238	689	549	Raykhan Indrajitpur
-----Un-inhabited-----									Chak Bishnubankati
-	-	-	100	54	46	555	322	233	Sobhagar
37	21	16	271	140	131	240	132	108	Hatkoyarganj
567	305	262	-	-	-	440	263	177	Bachhua
270	147	123	1	1	-	172	109	63	Charalia
79	38	41	-	-	-	256	140	116	Narasanpur
78	38	40	-	-	-	51	26	25	Elna
12	7	5	-	-	-	301	157	144	Garberia
34	19	15	-	-	-	239	129	110	Kishorpur
-----Un-inhabited-----									Itachand
-	-	-	-	-	-	51	20	31	Brikbhanupur
-	-	-	23	11	12	401	220	181	Rajllabhpur
-----Un-inhabited-----									Dubrajpur
47	8	39	-	-	-	529	260	269	Lodha
-	-	-	42	11	31	17	8	9	Baradanga Or Barsol
334	165	169	23	12	11	241	142	99	Malbandhi
-	-	-	57	33	24	314	170	144	Janda
202	102	100	2	1	1	491	293	198	Baladghata
52	23	29	-	-	-	79	41	38	Gopalpur
-	-	-	-	-	-	76	45	31	Laumara
-----Un-inhabited-----									Pirasuli
424	226	198	28	10	18	610	346	264	Sandhipur
384	191	193	2	-	2	345	185	160	Katrabali
749	358	391	8	3	5	435	233	202	Bhagabantapur
-----Un-inhabited-----									Sita Nagar
-	-	-	-	-	-	4	3	1	Sidpur
192	101	91	-	-	-	150	88	62	Dhanyasara
817	407	410	-	-	-	634	347	287	Kalikapur
64	35	29	-	-	-	983	548	435	Dewan
47	27	20	-	-	-	26	18	8	Bandarbuni
-----Un-inhabited-----									Marsabali
409	204	205	10	5	5	211	130	81	Jhapur
112	57	55	-	-	-	303	177	126	Barai
-	-	-	-	-	-	195	111	84	Raghunathpur
405	204	201	30	13	17	771	443	328	Birajpur
38	14	24	350	174	176	381	236	145	Ghoramara
-	-	-	-	-	-	1,103	619	484	Lakshyatapal
URBAN									
2,024	1,032	992	270	142	128	3,463	1,938	1,525	Amlagora (CT)
2,073	1,048	1,025	4	3	1	3,886	2,082	1,804	Garbeta (CT)

VILLAGE PRIMARY
C D Block -

Location code number	Name of Village	Illiterates			Total workers			Main workers		
		Persons	Males	Females	Persons	Males	Females	Persons	Males	Females
1	2	20	21	22	23	24	25	26	27	28
337095	Jadabbati	1,044	485	559	554	538	16	55	50	5
337096	Moradpur Hemnagar				-----Un-inhabited-----					
337097	Kalyanchak	10	7	3	21	20	1	14	14	-
337098	Kadra	878	365	513	991	807	184	765	704	61
337099	Hemnagar				-----Un-inhabited-----					
337100	Hatibari	97	18	79	43	20	23	13	7	6
337101	Raghunathbati	122	44	78	69	47	22	55	40	15
337102	Bishnuchak				-----Un-inhabited-----					
337103	Raykhan Indrajitpur	962	417	545	819	633	186	604	437	167
337104	Chak Bishnubankati				-----Un-inhabited-----					
337105	Sobhagar	304	147	157	267	259	8	263	255	8
337106	Hatkoyarganj	92	44	48	153	93	60	102	83	19
337107	Bachhua	292	133	159	247	212	35	192	164	28
337108	Charalia	103	42	61	102	93	9	102	93	9
337109	Narasanpur	86	34	52	105	99	6	70	68	2
337110	Elna	28	13	15	35	24	11	35	24	11
337111	Garberia	75	46	29	119	114	5	116	113	3
337112	Kishorpur	46	19	27	98	94	4	97	93	4
337113	Itachand				-----Un-inhabited-----					
337114	Brikbhanupur	7	2	5	19	17	2	16	14	2
337115	Rajbillabhpur	88	40	48	172	163	9	140	132	8
337116	Dubrajpur				-----Un-inhabited-----					
337117	Lodha	383	98	285	436	216	220	269	160	109
337118	Baradanga Or Barsol	27	4	23	27	7	20	22	7	15
337119	Malbandhi	360	171	189	249	174	75	238	168	70
337120	Janda	91	37	54	126	103	23	36	33	3
337121	Baladghata	557	246	311	378	319	59	303	281	22
337122	Gopalpur	119	54	65	80	62	18	62	54	8
337123	Laumara	15	4	11	30	29	1	27	26	1
337124	Pirasuli				-----Un-inhabited-----					
337125	Sandhipur	232	86	146	293	275	18	290	273	17
337126	Katrabali	297	134	163	224	203	21	87	77	10
337127	Bhagabantapur	520	222	298	474	278	196	138	108	30
337128	Sita Nagar				-----Un-inhabited-----					
337129	Sidpur	2	-	2	2	2	-	1	1	-
337130	Dhanyasara	81	32	49	80	77	3	10	9	1
337131	Kalikapur	436	188	248	358	311	47	147	141	6
337132	Dewan	551	244	307	453	436	17	416	402	14
337133	Bandarbuni	21	9	12	34	19	15	33	19	14
337134	Marsabali				-----Un-inhabited-----					
337135	Jhapur	208	79	129	245	121	124	243	119	124
337136	Barai	170	63	107	141	139	2	131	129	2
337137	Raghunathpur	46	12	34	76	74	2	67	67	-
337138	Birajpur	403	142	261	517	371	146	513	370	143
337139	Ghoramara	336	125	211	384	214	170	265	179	86
337140	Lakshyatapal	283	95	188	578	487	91	476	457	19
URBAN										
337141	Amlagora (CT)	1,702	727	975	1,870	1,499	371	1,125	1,005	120
337142	Garbeta (CT)	1,223	494	729	1,888	1,473	415	1,389	1,174	215

PRIMARY CENSUS ABSTRACT

CENSUS ABSTRACT

Garbeta - I

Industrial category of main workers													Name of Village 2
Cultivators			Household industry						Other workers				
			Agricultural labourers			workers							
Persons	Males	Females	Persons	Males	Females	Persons	Males	Females	Persons	Males	Females		
29	30	31	32	33	34	35	36	37	38	39	40		
28	28	-	10	8	2	1	1	-	16	13	3	Jadabbati	
-----Un-inhabited-----												Moradpur Hemnagar	
13	13	-	-	-	-	-	-	-	1	1	-	Kalyanchak	
319	306	13	272	259	13	-	-	-	174	139	35	Kadra	
-----Un-inhabited-----												Hemnagar	
2	1	1	6	3	3	-	-	-	5	3	2	Hatibari	
3	3	-	49	35	14	-	-	-	3	2	1	Raghunathbati	
-----Un-inhabited-----												Bishnuchak	
268	231	37	320	195	125	-	-	-	16	11	5	Raykhan Indrajitpur	
-----Un-inhabited-----												Chak Bishnubankati	
73	73	-	183	177	6	2	1	1	5	4	1	Sobhagar	
6	6	-	73	60	13	-	-	-	23	17	6	Hatkoyarganj	
75	73	2	80	64	16	9	8	1	28	19	9	Bachhua	
58	53	5	36	33	3	1	1	-	7	6	1	Charalia	
48	48	-	14	13	1	-	-	-	8	7	1	Narasanpur	
7	7	-	27	16	11	-	-	-	1	1	-	Eina	
72	71	1	20	18	2	2	2	-	22	22	-	Garberia	
63	63	-	29	25	4	-	-	-	5	5	-	Kishorpur	
-----Un-inhabited-----												Itachand	
11	9	2	5	5	-	-	-	-	-	-	-	Brikbhanupur	
94	93	1	24	23	1	2	2	-	20	14	6	Rajblabhpur	
-----Un-inhabited-----												Dubrajpur	
104	95	9	144	49	95	2	2	-	19	14	5	Lodha	
-	-	-	22	7	15	-	-	-	-	-	-	Baradanga Or Barsol	
31	31	-	189	126	63	7	3	4	11	8	3	Malbandhi	
28	28	-	-	-	-	-	-	-	8	5	3	Janda	
200	190	10	70	61	9	14	13	1	19	17	2	Baladghata	
34	34	-	17	11	6	-	-	-	11	9	2	Gopalpur	
22	22	-	2	2	-	-	-	-	3	2	1	Laumara	
-----Un-inhabited-----												Pirasuli	
78	76	2	122	118	4	-	-	-	90	79	11	Sandhipur	
53	53	-	3	2	1	-	-	-	31	22	9	Katrabali	
41	40	1	93	66	27	-	-	-	4	2	2	Bhagabantapur	
-----Un-inhabited-----												Sita Nagar	
-	-	-	-	-	-	-	-	-	1	1	-	Sidpur	
9	9	-	-	-	-	-	-	-	1	-	1	Dhanyasara	
96	95	1	23	22	1	7	7	-	21	17	4	Kalikapur	
250	247	3	153	148	5	-	-	-	13	7	6	Dewan	
33	19	14	-	-	-	-	-	-	-	-	-	Bandarbuni	
-----Un-inhabited-----												Marsabali	
72	35	37	169	82	87	-	-	-	2	2	-	Jhapur	
55	55	-	76	74	2	-	-	-	-	-	-	Barai	
62	62	-	4	4	-	-	-	-	1	1	-	Raghunathpur	
168	166	2	310	190	120	21	9	12	14	5	9	Birajpur	
124	96	28	108	70	38	10	3	7	23	10	13	Ghoramara	
375	360	15	81	79	2	1	1	-	19	17	2	Lakshyatapal	
URBAN													
117	112	5	147	125	22	25	20	5	836	748	88	Amlagora (CT)	
40	39	1	130	124	6	23	17	6	1,196	994	202	Garbeta (CT)	

VILLAGE PRIMARY
C D Block -

		Industrial category								
Location code number	Name of Village	Marginal workers			Cultivators			Agricultural labourers		
		Persons	Males	Females	Persons	Males	Females	Persons	Males	Females
1	2	41	42	43	44	45	46	47	48	49
337095	Jadabbati	499	488	11	32	31	1	450	442	8
337096	Moradpur Hemnagar				-----Un-inhabited-----					
337097	Kalyanchak	7	6	1	1	1	-	2	2	-
337098	Kadra	226	103	123	33	30	3	136	42	94
337099	Hemnagar				-----Un-inhabited-----					
337100	Hatibari	30	13	17	5	3	2	17	7	10
337101	Raghunathbati	14	7	7	-	-	-	14	7	7
337102	Bishnuchak				-----Un-inhabited-----					
337103	Raykhan Indrajitpur	215	196	19	21	20	1	184	173	11
337104	Chak Bishnubankati				-----Un-inhabited-----					
337105	Sobhagar	4	4	-	-	-	-	3	3	-
337106	Hatkoyarganj	51	10	41	3	2	1	46	7	39
337107	Bachhua	55	48	7	-	-	-	51	44	7
337108	Charalia	-	-	-	-	-	-	-	-	-
337109	Narasanpur	35	31	4	8	8	-	27	23	4
337110	Elna	-	-	-	-	-	-	-	-	-
337111	Garberia	3	1	2	1	-	1	2	1	1
337112	Kishorpur	1	1	-	-	-	-	-	-	-
337113	Itachand				-----Un-inhabited-----					
337114	Brikbhanupur	3	3	-	-	-	-	3	3	-
337115	Rajbillabhpur	32	31	1	8	8	-	21	20	1
337116	Dubrajpur				-----Un-inhabited-----					
337117	Lodha	167	56	111	2	-	2	154	51	103
337118	Baradanga Or Barsol	5	-	5	-	-	-	5	-	5
337119	Malbandhi	11	6	5	2	1	1	-	-	-
337120	Janda	90	70	20	-	-	-	88	70	18
337121	Baladghata	75	38	37	15	13	2	52	18	34
337122	Gopalpur	18	8	10	5	4	1	10	2	8
337123	Laumara	3	3	-	-	-	-	3	3	-
337124	Pirasuli				-----Un-inhabited-----					
337125	Sandhipur	3	2	1	-	-	-	3	2	1
337126	Katrabali	137	126	11	5	1	4	129	123	6
337127	Bhagabantapur	336	170	166	-	-	-	333	168	165
337128	Sita Nagar				-----Un-inhabited-----					
337129	Sidpur	1	1	-	1	1	-	-	-	-
337130	Dhanyasara	70	68	2	-	-	-	70	68	2
337131	Kalikapur	211	170	41	4	3	1	207	167	40
337132	Dewan	37	34	3	-	-	-	35	33	2
337133	Bandarbuni	1	-	1	1	-	1	-	-	-
337134	Marsabali				-----Un-inhabited-----					
337135	Jhapur	2	2	-	-	-	-	1	1	-
337136	Barai	10	10	-	6	6	-	4	4	-
337137	Raghunathpur	9	7	2	4	4	-	4	2	2
337138	Birajpur	4	1	3	1	1	-	-	-	-
337139	Ghoramara	119	35	84	9	3	6	60	11	49
337140	Lakshyatapal	102	30	72	84	17	67	9	5	4
URBAN										
337141	Amlagora (CT)	745	494	251	28	21	7	395	300	95
337142	Garbeta (CT)	499	299	200	9	4	5	100	59	41

PRIMARY CENSUS ABSTRACT

CENSUS ABSTRACT

Garbeta - I

of marginal workers

Household industry workers			Other workers			Non-workers			Name of Village	Location code number
Persons	Males	Females	Persons	Males	Females	Persons	Males	Females		
50	51	52	53	54	55	56	57	58	2	1
1	1	-	16	14	2	1,542	531	1,011	Jadabhati	337095
			-----Un-inhabited-----						Moradpur Hemnagar	337096
-	-	-	4	3	1	52	18	34	Kalyanchak	337097
1	1	-	56	30	26	1,722	541	1,181	Kadra	337098
			-----Un-inhabited-----						Hemnagar	337099
-	-	-	8	3	5	114	20	94	Hatibari	337100
-	-	-	-	-	-	140	29	111	Raghunathbati	337101
			-----Un-inhabited-----						Bishnuchak	337102
8	2	6	2	1	1	1,381	473	908	Raykhan Indrajitpur	337103
			-----Un-inhabited-----						Chak Bishnubankati	337104
-	-	-	1	1	-	592	210	382	Sobhagar	337105
-	-	-	2	1	1	179	83	96	Hatkoyarganj	337106
1	1	-	3	3	-	485	184	301	Bachhua	337107
-	-	-	-	-	-	173	58	115	Charalia	337108
-	-	-	-	-	-	237	75	162	Narasanpur	337109
-	-	-	-	-	-	44	15	29	Eina	337110
-	-	-	-	-	-	257	89	168	Garberia	337111
-	-	-	1	1	-	187	54	133	Kishorpur	337112
			-----Un-inhabited-----						Itachand	337113
-	-	-	-	-	-	39	5	34	Brikbhanupur	337114
1	1	-	2	2	-	317	97	220	Rajlabhpur	337115
			-----Un-inhabited-----						Dubrajpur	337116
2	-	2	9	5	4	476	142	334	Lodha	337117
-	-	-	-	-	-	17	5	12	Baradanga Or Barsol	337118
7	4	3	2	1	1	352	139	213	Malbandhi	337119
-	-	-	2	-	2	279	104	175	Janda	337120
-	-	-	8	7	1	670	220	450	Baladghata	337121
-	-	-	3	2	1	118	33	85	Gopalpur	337122
-	-	-	-	-	-	61	20	41	Laumara	337123
			-----Un-inhabited-----						Pirasuli	337124
-	-	-	-	-	-	549	157	392	Sandhipur	337125
-	-	-	3	2	1	418	116	302	Katrabali	337126
1	1	-	2	1	1	481	177	304	Bhagabantapur	337127
			-----Un-inhabited-----						Sita Nagar	337128
-	-	-	-	-	-	4	1	3	Sidpur	337129
-	-	-	-	-	-	151	43	108	Dhanyasara	337130
-	-	-	-	-	-	712	224	488	Kalikapur	337131
-	-	-	2	1	1	1,081	356	725	Dewan	337132
-	-	-	-	-	-	13	8	5	Bandarbuni	337133
			-----Un-inhabited-----						Marsabali	337134
-	-	-	1	1	-	174	88	86	Jhapur	337135
-	-	-	-	-	-	332	101	231	Barai	337136
-	-	-	1	1	-	165	49	116	Raghunathpur	337137
3	-	3	-	-	-	657	214	443	Birajpur	337138
4	1	3	46	20	26	333	147	186	Ghoramara	337139
-	-	-	9	8	1	808	227	581	Lakshyatapal	337140
URBAN										
62	12	50	260	161	99	3,295	1,166	2,129	Amlagora (CT)	337141
20	9	11	370	227	143	3,221	1,103	2,118	Garbeta (CT)	337142

**VILLAGE PRIMARY
C D Block -**

Location code number	Name of Village	Area of Village in hectares	Number of households	Total population (including institutional and houseless population)			Population in the age-group 0-6		
				Persons	Males	Females	Persons	Males	Females
1	2	3	4	5	6	7	8	9	10
0292	Garbeta - III (Total)	31,212.30	34,484	1,69,528	86,023	83,505	21,215	10,618	10,597
0292	Garbeta - III (Rural)	30,737.09	30,386	1,48,809	75,562	73,247	18,570	9,292	9,278
0292	Garbeta - III (Urban)	475.21	4,098	20,719	10,461	10,258	2,645	1,326	1,319
RURAL									
337143	Bhaturbandi	197.48	85	398	194	204	73	37	36
337144	Maharajpur	36.27	218	1,231	634	597	217	105	112
337145	Barachandabila	141.81	147	715	369	346	80	40	40
337146	Gamru	41.20	55	231	115	116	47	27	20
337147	Tentulmuri	17.81	14	66	31	35	8	4	4
337148	Chenchuria	8.90							
337149	Senkasol	72.39	64	320	170	150	47	28	19
337150	Kusmasuli	119.52	38	188	97	91	17	6	11
337151	Dotal	208.01	102	464	235	229	49	19	30
337152	Nalbona	505.88	349	1,642	827	815	190	99	91
337153	Damodarpur	455.68	227	1,132	555	577	151	65	86
337154	Pathardoba	86.45							
337155	Kawabad	114.12	128	615	308	307	85	44	41
337156	Baranuri	38.04	18	103	54	49	10	7	3
337157	Nadasuli	53.01	124	744	381	363	86	43	43
337158	Elara	31.20							
337159	Bhimpur	22.50							
337160	Mangalpara	209.12	238	1,240	641	599	125	59	66
337161	Chhota Chandabila	36.68	6	27	15	12	1	1	-
337162	Bhandarber	66.77	79	384	200	184	51	26	25
337163	Amkandla	95.47	69	411	209	202	43	19	24
337164	Matalia	62.32							
337165	Bandhgora	97.29	47	243	121	122	30	13	17
337166	Elara	72.28	20	119	65	54	7	2	5
337167	Chorkol	62.32	35	187	94	93	21	12	9
337168	Chhotanuri	30.30							
337169	Golabandi	35.55	3	23	11	12	3	1	2
337170	Dhansala	284.09	105	476	241	235	59	31	28
337171	Daldali	187.80	238	1,226	636	590	168	89	79
337172	Tilabuka	252.65	44	205	98	107	36	19	17
337173	Bagakhulia	178.79	80	355	172	183	41	21	20
337174	Banshdiha	564.81	346	1,813	944	869	195	99	96
337175	Tentulmuri	34.05							
337176	Nishchintapur	49.51	45	195	98	97	26	12	14
337177	Jamdahar	42.49							
337178	Tegharia	21.85	4	29	15	14	6	4	2
337179	Ananda Nagar	17.31	78	368	184	184	41	23	18
337180	Sirpai	58.91	63	304	150	154	36	17	19
337181	Darkhola	32.90	126	568	288	280	56	30	26
337182	Bhuglusol	45.56	4	12	4	8	2	-	2
337183	Bhurkuri	50.82	26	133	67	66	15	8	7
337184	Bara Narcha	59.94	11	62	30	32	3	1	2
337185	Bagchhari	18.86							
337186	Chhota Narcha	19.70							
337187	Chak Dinabandhu	10.25							
337188	Murakata Kharikasuli	58.40	155	912	469	443	101	45	56
337189	Barasuli	17.99	35	147	76	71	23	13	10
337190	Chak Tulsi	8.90							
337191	Naya Basat	410.76	732	3,286	1,660	1,626	364	182	182
337192	Amsol	29.07							
337193	Pathrajangal	342.32							

PRIMARY CENSUS ABSTRACT

CENSUS ABSTRACT

Garbeta - III

Scheduled Castes population			Scheduled Tribes population			Literates			Name of Village
Persons	Males	Females	Persons	Males	Females	Persons	Males	Females	
11	12	13	14	15	16	17	18	19	2
26,004	13,110	12,894	23,955	11,924	12,031	1,08,885	60,243	48,642	Garbeta - III (Total)
24,639	12,436	12,203	23,894	11,891	12,003	94,927	52,766	42,161	Garbeta - III (Rural)
1,365	674	691	61	33	28	13,958	7,477	6,481	Garbeta - III (Urban)
RURAL									
42	18	24	284	143	141	211	112	99	Bhaturbandi
-	-	-	-	-	-	757	420	337	Maharajpur
96	43	53	341	174	167	468	264	204	Barachandabila
70	36	34	-	-	-	125	64	61	Gamru
45	21	24	-	-	-	35	18	17	Tentumuri
-----Un-inhabited-----									
-	-	-	-	-	-	210	122	88	Chenchuria
5	3	2	12	6	6	143	78	65	Senkasol
-	-	-	249	124	125	286	169	117	Kusmasuli
202	105	97	720	351	369	989	566	423	Dotal
102	52	50	243	113	130	708	400	308	Nalbona
-----Un-inhabited-----									
-	-	-	423	209	214	349	208	141	Damodarpur
-	-	-	-	-	-	89	46	43	Pathardoba
3	1	2	30	14	16	552	297	255	Kawabad
-----Un-inhabited-----									
-----Un-inhabited-----									
551	283	268	-	-	-	638	361	277	Baranuri
14	8	6	-	-	-	16	11	5	Nadasuli
-	-	-	-	-	-	213	131	82	Elara
-	-	-	185	90	95	300	166	134	Bhimpur
-----Un-inhabited-----									
-	-	-	238	118	120	133	80	53	Mangalpara
-	-	-	30	16	14	105	62	43	Chhota Chandabila
3	2	1	64	36	28	134	77	57	Bhandarber
-----Un-inhabited-----									
-	-	-	-	-	-	19	10	9	Amkandla
255	131	124	110	53	57	318	178	140	Matalia
139	74	65	317	164	153	684	408	276	Bandhgora
-	-	-	205	98	107	96	51	45	Elara
-	-	-	264	128	136	234	128	106	Chorkol
533	281	252	420	216	204	1,246	704	542	Chhotanuri
-----Un-inhabited-----									
-	-	-	195	98	97	126	75	51	Golabandi
-----Un-inhabited-----									
-	-	-	-	-	-	19	11	8	Dhansala
86	38	48	89	43	46	257	131	126	Ananda Nagar
42	21	21	72	32	40	224	117	107	Daldali
213	105	108	-	-	-	401	226	175	Sirpai
-	-	-	12	4	8	5	2	3	Tilabuka
7	4	3	-	-	-	108	58	50	Bagakhulia
-	-	-	4	3	1	54	27	27	Banshdiha
-----Un-inhabited-----									
-----Un-inhabited-----									
-----Un-inhabited-----									
-	-	-	-	-	-	705	401	304	Tentumuri
105	56	49	-	-	-	73	43	30	Nishchintapur
-----Un-inhabited-----									
1,235	629	606	138	65	73	2,208	1,217	991	Jamdahar
-----Un-inhabited-----									
-----Un-inhabited-----									
-----Un-inhabited-----									
-	-	-	-	-	-	705	401	304	Tegharia
105	56	49	-	-	-	73	43	30	Ananda Nagar
-----Un-inhabited-----									
1,235	629	606	138	65	73	2,208	1,217	991	Sirpai
-----Un-inhabited-----									
-----Un-inhabited-----									
-----Un-inhabited-----									
-	-	-	-	-	-	705	401	304	Darkhola
105	56	49	-	-	-	73	43	30	Bhuglusol
-----Un-inhabited-----									
1,235	629	606	138	65	73	2,208	1,217	991	Bhurkuri
-----Un-inhabited-----									
-----Un-inhabited-----									
-----Un-inhabited-----									
-	-	-	-	-	-	705	401	304	Bara Narcha
105	56	49	-	-	-	73	43	30	Bagchhari
-----Un-inhabited-----									
1,235	629	606	138	65	73	2,208	1,217	991	Chhota Narcha
-----Un-inhabited-----									
-----Un-inhabited-----									
-	-	-	-	-	-	705	401	304	Chak Dinabandhu
105	56	49	-	-	-	73	43	30	Murakata Kharikasuli
-----Un-inhabited-----									
1,235	629	606	138	65	73	2,208	1,217	991	Barasuli
-----Un-inhabited-----									
-----Un-inhabited-----									
-----Un-inhabited-----									
-	-	-	-	-	-	705	401	304	Chak Tulsu
105	56	49	-	-	-	73	43	30	Naya Basat
-----Un-inhabited-----									
1,235	629	606	138	65	73	2,208	1,217	991	Amsol
-----Un-inhabited-----									
-----Un-inhabited-----									
-----Un-inhabited-----									
-	-	-	-	-	-	705	401	304	Pathrajangal

VILLAGE PRIMARY
C D Block -

Location code number	Name of Village	Illiterates			Total workers			Main workers		
		Persons	Males	Females	Persons	Males	Females	Persons	Males	Females
1	2	20	21	22	23	24	25	26	27	28
0292	Garbeta - III (Total)	60,643	25,780	34,863	72,616	49,846	22,770	46,700	38,533	8,167
0292	Garbeta - III (Rural)	53,882	22,796	31,086	65,251	44,287	20,964	40,905	33,713	7,192
0292	Garbeta - III (Urban)	6,761	2,984	3,777	7,365	5,559	1,806	5,795	4,820	975
	RURAL									
337143	Bhaturbandi	187	82	105	211	112	99	33	25	8
337144	Maharajpur	474	214	260	350	329	21	315	306	9
337145	Barachandabila	247	105	142	314	219	95	292	198	94
337146	Gamru	106	51	55	120	63	57	54	48	6
337147	Tentulmuri	31	13	18	34	21	13	16	12	4
337148	Chenchuria				-----Un-inhabited-----					
337149	Senkasol	110	48	62	155	96	59	79	75	4
337150	Kusmasuli	45	19	26	88	63	25	88	63	25
337151	Dotal	178	66	112	265	166	99	265	166	99
337152	Nalbona	653	261	392	858	494	364	335	236	99
337153	Damodarpur	424	155	269	522	315	207	351	269	82
337154	Pathardoba				-----Un-inhabited-----					
337155	Kawabad	266	100	166	294	169	125	65	63	2
337156	Baranuri	14	8	6	58	36	22	34	33	1
337157	Nadasuli	192	84	108	285	214	71	203	195	8
337158	Elara				-----Un-inhabited-----					
337159	Bhimpur				-----Un-inhabited-----					
337160	Mangalpara	602	280	322	635	427	208	343	286	57
337161	Chhota Chandabila	11	4	7	15	8	7	8	8	-
337162	Bhandarber	171	69	102	165	110	55	165	110	55
337163	Amkandla	111	43	68	181	130	51	60	55	5
337164	Matalia				-----Un-inhabited-----					
337165	Bandhgora	110	41	69	127	68	59	10	6	4
337166	Elara	14	3	11	82	44	38	38	38	-
337167	Chorkol	53	17	36	121	62	59	63	61	2
337168	Chhotanuri				-----Un-inhabited-----					
337169	Golabandi	4	1	3	7	6	1	6	6	-
337170	Dhansala	158	63	95	228	153	75	202	144	58
337171	Daldali	542	228	314	484	339	145	228	208	20
337172	Tilabuka	109	47	62	85	51	34	6	4	2
337173	Bagakhulia	121	44	77	166	96	70	37	35	2
337174	Banshdiha	567	240	327	714	508	206	182	172	10
337175	Tentulmuri				-----Un-inhabited-----					
337176	Nishchintapur	69	23	46	107	58	49	72	54	18
337177	Jamdahar				-----Un-inhabited-----					
337178	Tegharia	10	4	6	16	7	9	8	7	1
337179	Ananda Nagar	111	53	58	192	107	85	103	94	9
337180	Sirpai	80	33	47	152	98	54	105	94	11
337181	Darkhola	167	62	105	361	185	176	169	156	13
337182	Bhuglusol	7	2	5	9	4	5	4	3	1
337183	Bhurkuri	25	9	16	74	43	31	36	35	1
337184	Bara Narcha	8	3	5	32	17	15	16	15	1
337185	Bagchhari				-----Un-inhabited-----					
337186	Chhota Narcha				-----Un-inhabited-----					
337187	Chak Dinabandhu				-----Un-inhabited-----					
337188	Murakata Kharikasuli	207	68	139	248	238	10	192	186	6
337189	Barasuli	74	33	41	76	44	32	44	36	8
337190	Chak Tulsi				-----Un-inhabited-----					
337191	Naya Basat	1,078	443	635	1,447	962	485	1,082	785	297
337192	Amsol				-----Un-inhabited-----					
337193	Pathrajangal				-----Un-inhabited-----					

**VILLAGE PRIMARY
C D Block -**

Location code number		Name of Village		Industrial category								
				Marginal workers			Cultivators			Agricultural labourers		
				Persons	Males	Females	Persons	Males	Females	Persons	Males	Females
1	2	41	42	43	44	45	46	47	48	49		
0292	Garbeta - III (Total)	25,916	11,313	14,603	2,783	1,991	792	12,468	6,024	6,444		
0292	Garbeta - III (Rural)	24,346	10,574	13,772	2,749	1,970	779	12,292	5,871	6,421		
0292	Garbeta - III (Urban)	1,570	739	831	34	21	13	176	153	23		
	RURAL											
337143	Bhaturbandi	178	87	91	1	1	-	156	84	72		
337144	Maharajpur	35	23	12	11	11	-	7	7	-		
337145	Barachandabila	22	21	1	12	12	-	10	9	1		
337146	Gamru	66	15	51	1	1	-	65	14	51		
337147	Tentumuri	18	9	9	2	2	-	16	7	9		
337148	Chenchuria				-----Un-inhabited-----							
337149	Senkasol	76	21	55	1	1	-	74	19	55		
337150	Kusmasuli	-	-	-	-	-	-	-	-	-		
337151	Dotal	-	-	-	-	-	-	-	-	-		
337152	Nalbona	523	258	265	110	110	-	364	136	228		
337153	Damodarpur	171	46	125	20	11	9	84	24	60		
337154	Pathardoba				-----Un-inhabited-----							
337155	Kawabad	229	106	123	7	1	6	220	105	115		
337156	Baranuri	24	3	21	2	1	1	22	2	20		
337157	Nadasuli	82	19	63	12	4	8	66	12	54		
337158	Elara				-----Un-inhabited-----							
337159	Bhimpur				-----Un-inhabited-----							
337160	Mangalpara	292	141	151	15	13	2	180	91	89		
337161	Chhota Chandabila	7	-	7	-	-	-	7	-	7		
337162	Bhandarber	-	-	-	-	-	-	-	-	-		
337163	Amkandla	121	75	46	4	3	1	111	68	43		
337164	Matalia				-----Un-inhabited-----							
337165	Bandhgora	117	62	55	2	1	1	112	58	54		
337166	Elara	44	6	38	2	1	1	41	5	36		
337167	Chorkol	58	1	57	-	-	-	58	1	57		
337168	Chhotanuri				-----Un-inhabited-----							
337169	Golabandi	1	-	1	-	-	-	-	-	-		
337170	Dhansala	26	9	17	-	-	-	15	4	11		
337171	Daldali	256	131	125	92	82	10	69	42	27		
337172	Tilabuka	79	47	32	5	5	-	74	42	32		
337173	Bagakhulia	129	61	68	12	12	-	111	48	63		
337174	Banshdiha	532	336	196	153	146	7	305	180	125		
337175	Tentumuri				-----Un-inhabited-----							
337176	Nishchintapur	35	4	31	4	-	4	30	3	27		
337177	Jamdahar				-----Un-inhabited-----							
337178	Tegharia	8	-	8	-	-	-	8	-	8		
337179	Ananda Nagar	89	13	76	4	1	3	82	12	70		
337180	Sirpai	47	4	43	8	2	6	39	2	37		
337181	Darkhola	192	29	163	7	6	1	174	17	157		
337182	Bhuglusol	5	1	4	1	-	1	4	1	3		
337183	Bhurkuri	38	8	30	7	1	6	27	5	22		
337184	Bara Narcha	16	2	14	1	-	1	15	2	13		
337185	Bagchhari				-----Un-inhabited-----							
337186	Chhota Narcha				-----Un-inhabited-----							
337187	Chak Dinabandhu				-----Un-inhabited-----							
337188	Murakata Kharikasuli	56	52	4	-	-	-	7	6	1		
337189	Barasuli	32	8	24	-	-	-	27	6	21		
337190	Chak Tulsi				-----Un-inhabited-----							
337191	Naya Basat	365	177	188	10	8	2	219	94	125		
337192	Amsol				-----Un-inhabited-----							
337193	Pathrajangal				-----Un-inhabited-----							

PRIMARY CENSUS ABSTRACT

CENSUS ABSTRACT

Garbeta - III

of marginal workers

Household industry workers			Other workers			Non-workers			Name of Village	Location code number
Persons	Males	Females	Persons	Males	Females	Persons	Males	Females		
50	51	52	53	54	55	56	57	58	2	1
5,731	689	5,042	4,934	2,609	2,325	96,912	36,177	60,735	Garbeta - III (Total)	0292
5,494	668	4,826	3,811	2,065	1,746	83,558	31,275	52,283	Garbeta - III (Rural)	0292
237	21	216	1,123	544	579	13,354	4,902	8,452	Garbeta - III (Urban)	0292
RURAL										
20	1	19	1	1	-	187	82	105	Bhaturbandi	337143
9	-	9	8	5	3	881	305	576	Maharajpur	337144
-	-	-	-	-	-	401	150	251	Barachandabila	337145
-	-	-	-	-	-	111	52	59	Gamru	337146
-	-	-	-	-	-	32	10	22	Tentulmuri	337147
			-----Un-inhabited-----						Chenchuria	337148
-	-	-	1	1	-	165	74	91	Senkasol	337149
-	-	-	-	-	-	100	34	66	Kusmasuli	337150
-	-	-	-	-	-	199	69	130	Dotal	337151
24	3	21	25	9	16	784	333	451	Nalbona	337152
2	2	-	65	9	56	610	240	370	Damodarpur	337153
			-----Un-inhabited-----						Pathardoba	337154
-	-	-	2	-	2	321	139	182	Kawabad	337155
-	-	-	-	-	-	45	18	27	Baranuri	337156
-	-	-	4	3	1	459	167	292	Nadasuli	337157
			-----Un-inhabited-----						Elara	337158
			-----Un-inhabited-----						Bhimpur	337159
-	-	-	97	37	60	605	214	391	Mangalpara	337160
-	-	-	-	-	-	12	7	5	Chhota Chandabila	337161
-	-	-	-	-	-	219	90	129	Bhandarber	337162
-	-	-	6	4	2	230	79	151	Amkandla	337163
			-----Un-inhabited-----						Matalia	337164
-	-	-	3	3	-	116	53	63	Bandhgora	337165
-	-	-	1	-	1	37	21	16	Elara	337166
-	-	-	-	-	-	66	32	34	Chorkol	337167
			-----Un-inhabited-----						Chhotanuri	337168
-	-	-	1	-	1	16	5	11	Golabandi	337169
5	-	5	6	5	1	248	88	160	Dhansala	337170
81	-	81	14	7	7	742	297	445	Daldali	337171
-	-	-	-	-	-	120	47	73	Tilabuka	337172
5	-	5	1	1	-	189	76	113	Bagakhulia	337173
30	-	30	44	10	34	1,099	436	663	Banshdiha	337174
			-----Un-inhabited-----						Tentulmuri	337175
-	-	-	1	1	-	88	40	48	Nishchintapur	337176
			-----Un-inhabited-----						Jamdahar	337177
-	-	-	-	-	-	13	8	5	Tegharia	337178
-	-	-	3	-	3	176	77	99	Ananda Nagar	337179
-	-	-	-	-	-	152	52	100	Sirpai	337180
-	-	-	11	6	5	207	103	104	Darkhola	337181
-	-	-	-	-	-	3	-	3	Bhuglusol	337182
-	-	-	4	2	2	59	24	35	Bhurkuri	337183
-	-	-	-	-	-	30	13	17	Bara Narcha	337184
			-----Un-inhabited-----						Bagchhari	337185
			-----Un-inhabited-----						Chhota Narcha	337186
			-----Un-inhabited-----						Chak Dinabandhu	337187
6	6	-	43	40	3	664	231	433	Murakata Kharikasuli	337188
-	-	-	5	2	3	71	32	39	Barasuli	337189
			-----Un-inhabited-----						Chak Tulsi	337190
5	4	1	131	71	60	1,839	698	1,141	Naya Basat	337191
			-----Un-inhabited-----						Amsol	337192
			-----Un-inhabited-----						Pathrajangal	337193

**VILLAGE PRIMARY
C D Block -**

Location code number	Name of Village	Area of Village in hectares	Number of households	Total population (including institutional and houseless population)			Population in the age-group 0-6		
				Persons	Males	Females	Persons	Males	Females
1	2	3	4	5	6	7	8	9	10
337194	Bhedua	364.02	69	357	196	161	36	26	10
337195	Majur Nacha	166.79	75	275	145	130	32	18	14
337196	Bhula	210.86	194	875	453	422	76	38	38
337197	Uipoka	58.95							
337198	Teltaka	255.71	261	1,132	577	555	133	73	60
337199	Bengaisol	22.59	24	121	58	63	13	6	7
337200	Malidanga	21.52	67	415	218	197	39	19	20
337201	Agari	31.25	76	344	175	169	35	14	21
337202	Khorka	15.86							
337203	Jagabandhuchak	8.09							
337204	Karati	47.75	16	79	36	43	12	4	8
337205	Bhelaitikri	114.93	166	751	415	336	80	51	29
337206	Barapara	83.96	114	562	286	276	63	31	32
337207	Dhurasol	39.30							
337208	Guraichak	88.27	34	151	80	71	23	14	9
337209	Ghagra	445.75	65	333	177	156	46	26	20
337210	Chandmura	181.21	104	546	274	272	84	40	44
337211	Arabari	254.95	61	292	148	144	23	13	10
337212	Duki	177.32	224	1,115	581	534	117	56	61
337213	Kashikanta	15.57	41	241	131	110	33	21	12
337214	Tuntbari	29.91	72	364	195	169	38	25	13
337215	Kural Ganj	97.12	14	87	40	47	8	2	6
337216	Namjanka	30.49							
337217	Bila	136.33	923	4,085	2,100	1,985	383	198	185
337218	Upar Janka	22.25							
337219	Dumur Geria	61.11	190	904	465	439	94	46	48
337220	Chandabila	51.25	152	827	422	405	103	54	49
337221	Borojam	78.11	103	436	241	195	40	22	18
337222	Ghoshkira	138.36	257	1,259	640	619	128	66	62
337223	Shirish Danga	33.20	45	207	106	101	29	16	13
337224	Sarbera	70.03	648	2,793	1,403	1,390	304	158	146
337225	Organja	138.74	293	1,507	762	745	181	90	91
337226	Paturia	308.97	250	1,295	668	627	142	76	66
337227	Bankati	39.30	1	3	2	1	-	-	-
337228	Karamsol	126.36	183	877	450	427	93	44	49
337229	Topha	28.74	92	438	223	215	67	40	27
337230	Naya Bankati	13.45	4	23	9	14	3	1	2
337231	Amdiha	48.10							
337232	Tanichua	282.68	94	456	230	226	62	29	33
337233	Pathar Kunda	441.11	440	2,018	1,029	989	223	110	113
337234	Chanchhagot	108.41	140	695	349	346	65	32	33
337235	Guaphela	142.74	71	367	179	188	43	22	21
337236	Gada Mauli	107.05	14	60	30	30	6	1	5
337237	Kiabani	293.80	173	860	446	414	82	44	38
337238	Nishchintapur	98.43	375	1,821	934	887	201	98	103
337239	Uparsolbankati	140.35	37	201	97	104	18	8	10
337240	Digri	217.32	38	185	99	86	17	7	10
337241	Chhota Sarenga	72.30	56	321	163	158	32	13	19
337242	Benasul	26.70	11	62	35	27	6	3	3
337243	Pathra	87.63	59	280	140	140	43	24	19
337244	Kadamdiha	105.07	231	1,272	658	614	170	94	76
337245	Bara Sarenga	71.50	140	832	430	402	102	49	53
337246	Jam Bani	147.48	13	59	31	28	5	2	3
337247	Baradabcha	277.41	511	2,280	1,148	1,132	246	122	124
337248	Chhota Dabcha	61.51	394	1,785	896	889	200	99	101

PRIMARY CENSUS ABSTRACT

CENSUS ABSTRACT

Garbeta - III

Scheduled Castes population			Scheduled Tribes population			Literates			Name of Village
Persons	Males	Females	Persons	Males	Females	Persons	Males	Females	
11	12	13	14	15	16	17	18	19	2
-	-	-	86	48	38	251	145	106	Bhedua
-	-	-	254	134	120	120	67	53	Majur Nacha
174	93	81	42	19	23	596	334	262	Bhula
-----Un-inhabited-----									
84	35	49	165	97	68	634	349	285	Uipoka
2	1	1	21	10	11	91	48	43	Teltaka
78	42	36	-	-	-	305	177	128	Bengaisol
-	-	-	-	-	-	269	151	118	Malidanga
-----Un-inhabited-----									
-----Un-inhabited-----									
-	-	-	-	-	-	64	32	32	Agari
161	97	64	137	68	69	444	259	185	Khorka
102	52	50	188	100	88	442	242	200	Jagabandhuchak
-----Un-inhabited-----									
43	20	23	-	-	-	91	53	38	Karati
15	11	4	318	166	152	214	138	76	Bhelaitikri
-	-	-	-	-	-	374	208	166	Barapara
-	-	-	188	92	96	227	126	101	Dhurasol
216	116	100	211	112	99	846	477	369	Guraichak
78	48	30	35	16	19	133	84	49	Ghagra
113	59	54	-	-	-	237	137	100	Chandmura
-	-	-	-	-	-	69	36	33	Arabari
-----Un-inhabited-----									
761	395	366	265	120	145	3,271	1,762	1,509	Duki
-----Un-inhabited-----									
1	1	-	103	54	49	610	353	257	Kashikanta
38	18	20	65	31	34	542	295	247	Tuntbari
5	4	1	114	69	45	324	190	134	Kural Ganj
153	69	84	125	62	63	908	507	401	Namjanka
-	-	-	149	77	72	118	66	52	Bila
251	120	131	378	183	195	2,137	1,127	1,010	Upar Janka
384	183	201	177	101	76	1,004	548	456	Dumur Geria
418	207	211	148	80	68	847	495	352	Chandabila
-	-	-	-	-	-	3	2	1	Borojam
569	293	276	204	105	99	680	379	301	Ghoshkira
120	61	59	47	21	26	315	176	139	Shirish Danga
-	-	-	23	9	14	15	7	8	Sarbera
-----Un-inhabited-----									
-	-	-	456	230	226	180	111	69	Organja
203	106	97	759	386	373	1,362	773	589	Paturia
57	30	27	191	87	104	541	292	249	Bankati
-	-	-	366	178	188	161	93	68	Karamsol
60	30	30	-	-	-	45	25	20	Topha
143	78	65	107	53	54	691	379	312	Naya Bankati
268	136	132	386	188	198	1,198	655	543	Amdiha
-	-	-	162	76	86	122	68	54	Tanichua
-	-	-	88	48	40	105	68	37	Pathar Kunda
-	-	-	14	9	5	214	126	88	Chanchhagot
-	-	-	-	-	-	43	27	16	Guaphela
103	48	55	18	8	10	105	51	54	Gada Mauli
-	-	-	55	33	22	892	495	397	Kiabani
98	56	42	65	29	36	570	322	248	Nishchintapur
7	3	4	13	7	6	39	22	17	Uparsolbankati
45	29	16	311	157	154	1,689	912	777	Digri
278	145	133	107	51	56	1,288	688	600	Chhota Sarenga
-	-	-	-	-	-	43	27	16	Benasul
103	48	55	18	8	10	105	51	54	Pathra
-	-	-	55	33	22	892	495	397	Kadamdiha
98	56	42	65	29	36	570	322	248	Bara Sarenga
7	3	4	13	7	6	39	22	17	Jam Bani
45	29	16	311	157	154	1,689	912	777	Baradabcha
278	145	133	107	51	56	1,288	688	600	Chhota Dabcha

VILLAGE PRIMARY
C D Block -

Location code number	Name of Village	Illiterates			Total workers			Main workers		
		Persons	Males	Females	Persons	Males	Females	Persons	Males	Females
1	2	20	21	22	23	24	25	26	27	28
337194	Bhedua	106	51	55	136	108	28	136	108	28
337195	Majur Nacha	155	78	77	155	86	69	2	1	1
337196	Bhula	279	119	160	344	259	85	270	225	45
337197	Uipoka	-----Un-inhabited-----								
337198	Teltaka	498	228	270	519	352	167	453	319	134
337199	Bengaisol	30	10	20	66	34	32	62	34	28
337200	Malidanga	110	41	69	200	146	54	192	143	49
337201	Agari	75	24	51	101	99	2	83	83	-
337202	Khoraka	-----Un-inhabited-----								
337203	Jagabandhuchak	-----Un-inhabited-----								
337204	Karati	15	4	11	24	22	2	22	20	2
337205	Bhelaitikri	307	156	151	435	242	193	242	217	25
337206	Barapara	120	44	76	222	171	51	66	60	6
337207	Dhurasol	-----Un-inhabited-----								
337208	Guraichak	60	27	33	50	41	9	3	2	1
337209	Ghagra	119	39	80	154	94	60	97	80	17
337210	Chandmura	172	66	106	180	165	15	134	128	6
337211	Arabari	65	22	43	122	74	48	122	74	48
337212	Duki	269	104	165	343	314	29	232	220	12
337213	Kashikanta	108	47	61	111	75	36	84	72	12
337214	Tuntbari	127	58	69	150	114	36	59	54	5
337215	Kural Ganj	18	4	14	25	23	2	25	23	2
337216	Namjanka	-----Un-inhabited-----								
337217	Bila	814	338	476	1,481	1,209	272	1,194	1,043	151
337218	Upar Janka	-----Un-inhabited-----								
337219	Dumur Geria	294	112	182	361	273	88	339	258	81
337220	Chandabila	285	127	158	331	250	81	287	232	55
337221	Borojam	112	51	61	162	153	9	159	153	6
337222	Ghoshkira	351	133	218	487	376	111	387	322	65
337223	Shirish Danga	89	40	49	103	60	43	8	7	1
337224	Sarbera	656	276	380	960	754	206	882	720	162
337225	Organja	503	214	289	446	363	83	358	297	61
337226	Paturia	448	173	275	469	388	81	452	378	74
337227	Bankati	-	-	-	1	1	-	1	1	-
337228	Karamsol	197	71	126	344	292	52	273	241	32
337229	Topha	123	47	76	145	133	12	144	132	12
337230	Naya Bankati	8	2	6	8	7	1	8	7	1
337231	Amdiha	-----Un-inhabited-----								
337232	Tanichua	276	119	157	275	140	135	143	99	44
337233	Pathar Kunda	656	256	400	1,156	687	469	617	474	143
337234	Chanchnagot	154	57	97	381	219	162	282	199	83
337235	Guaphela	206	86	120	190	97	93	104	76	28
337236	Gada Mauli	15	5	10	30	23	7	28	21	7
337237	Kiabani	169	67	102	341	264	77	253	213	40
337238	Nishchintapur	623	279	344	779	572	207	431	372	59
337239	Uparsolbankati	79	29	50	67	51	16	33	32	1
337240	Digri	80	31	49	58	50	8	46	44	2
337241	Chhota Sarenga	107	37	70	99	90	9	71	71	-
337242	Benasul	19	8	11	21	20	1	20	20	-
337243	Pathra	175	89	86	135	78	57	68	56	12
337244	Kadamdiha	380	163	217	400	353	47	370	341	29
337245	Bara Sarenga	262	108	154	230	222	8	199	195	4
337246	Jam Bani	20	9	11	19	17	2	18	16	2
337247	Baradabcha	591	236	355	822	628	194	650	572	78
337248	Chhota Dabcha	497	208	289	616	508	108	569	478	91

PRIMARY CENSUS ABSTRACT

CENSUS ABSTRACT
Garbeta - III

Industrial category of main workers													Name of Village 2
Cultivators			Household industry						Other workers				
Persons	Males	Females	Agricultural labourers			workers			Persons	Males	Females		
			Persons	Males	Females	Persons	Males	Females					
29	30	31	32	33	34	35	36	37	38	39	40		
73	72	1	52	30	22	-	-	-	11	6	5	Bhedua	
1	1	-	-	-	-	-	-	-	1	-	1	Majur Nacha	
117	114	3	137	99	38	-	-	-	16	12	4	Bhula	
-----Un-inhabited-----												Uipoka	
60	54	6	275	157	118	-	-	-	118	108	10	Teltaka	
48	27	21	13	6	7	-	-	-	1	1	-	Bengaisol	
170	130	40	21	12	9	-	-	-	1	1	-	Malidanga	
59	59	-	3	3	-	1	1	-	20	20	-	Agari	
-----Un-inhabited-----												Khorka	
-----Un-inhabited-----												Jagabandhuchak	
18	17	1	1	-	1	-	-	-	3	3	-	Karati	
66	60	6	123	109	14	2	1	1	51	47	4	Bhelaitikri	
34	34	-	6	5	1	-	-	-	26	21	5	Barapara	
-----Un-inhabited-----												Dhurasol	
1	1	-	-	-	-	-	-	-	2	1	-	Guraichak	
6	6	-	61	49	12	1	1	-	29	24	5	Ghagra	
93	90	3	13	13	-	-	-	-	28	25	3	Chandmura	
31	31	-	84	36	48	-	-	-	7	7	-	Arabari	
90	89	1	22	18	4	4	4	-	116	109	7	Duki	
2	2	-	72	61	11	-	-	-	10	9	1	Kashikanta	
43	41	2	4	3	1	1	1	-	11	9	2	Tuntbari	
25	23	2	-	-	-	-	-	-	-	-	-	Kural Ganj	
-----Un-inhabited-----												Namjanka	
71	66	5	80	57	23	27	25	2	1,016	895	121	Bila	
-----Un-inhabited-----												Upar Janka	
82	81	1	73	45	28	75	37	38	109	95	14	Dumur Geria	
20	17	3	80	48	32	5	3	2	182	164	18	Chandabila	
98	94	4	50	50	-	-	-	-	11	9	2	Borojam	
168	165	3	112	58	54	4	3	1	103	96	7	Ghoshkira	
-	-	-	1	1	-	-	-	-	7	6	1	Shirish Danga	
33	27	6	43	26	17	47	23	24	759	644	115	Sarbera	
84	78	6	94	69	25	6	3	3	174	147	27	Organja	
156	147	9	164	117	47	1	1	-	131	113	18	Paturia	
-	-	-	-	-	-	-	-	-	1	1	-	Bankati	
123	122	1	63	39	24	3	3	-	84	77	7	Karamsol	
56	56	-	65	60	5	1	1	-	22	15	7	Topha	
3	3	-	4	3	1	-	-	-	1	1	-	Naya Bankati	
-----Un-inhabited-----												Amdiha	
1	1	-	140	96	44	-	-	-	2	2	-	Tanichua	
318	298	20	250	144	106	8	1	7	41	31	10	Pathar Kunda	
123	107	16	124	61	63	-	-	-	35	31	4	Chanchhagot	
13	11	2	87	62	25	-	-	-	4	3	1	Guaphela	
9	9	-	13	6	7	-	-	-	6	6	-	Gada Mauli	
101	100	1	92	57	35	1	1	-	59	55	4	Kiabani	
112	110	2	124	87	37	26	26	-	169	149	20	Nishchintapur	
33	32	1	-	-	-	-	-	-	-	-	-	Uparsolbankati	
46	44	2	-	-	-	-	-	-	-	-	-	Digri	
69	69	-	2	2	-	-	-	-	-	-	-	Chhota Sarenga	
20	20	-	-	-	-	-	-	-	-	-	-	Benasul	
18	17	1	28	20	8	-	-	-	22	19	3	Pathra	
132	127	5	85	71	14	1	-	1	152	143	9	Kadamdiha	
148	145	3	6	6	-	1	1	-	44	43	1	Bara Sarenga	
6	6	-	-	-	-	-	-	-	12	10	2	Jam Bani	
103	97	6	110	93	17	3	2	1	434	380	54	Baradabcha	
58	56	2	179	128	51	18	10	8	314	284	30	Chhota Dabcha	

VILLAGE PRIMARY
C D Block -

		Industrial category								
Location code number	Name of Village	Marginal workers			Cultivators			Agricultural labourers		
		Persons	Males	Females	Persons	Males	Females	Persons	Males	Females
1	2	41	42	43	44	45	46	47	48	49
337194	Bhedua	-	-	-	-	-	-	-	-	-
337195	Majur Nacha	153	85	68	3	1	2	150	84	66
337196	Bhula	74	34	40	5	5	-	64	24	40
337197	Uipoka	-----Un-inhabited-----								
337198	Teltaka	66	33	33	3	1	2	61	31	30
337199	Bengaisol	4	-	4	-	-	-	1	-	1
337200	Malidanga	8	3	5	2	1	1	1	-	1
337201	Agari	18	16	2	10	10	-	3	1	2
337202	Khoraka	-----Un-inhabited-----								
337203	Jagabandhuchak	-----Un-inhabited-----								
337204	Karati	2	2	-	1	1	-	-	-	-
337205	Bhelaitikri	193	25	168	-	-	-	193	25	168
337206	Barapara	156	111	45	48	43	5	103	64	39
337207	Dhurasol	-----Un-inhabited-----								
337208	Guraichak	47	39	8	11	11	-	35	28	7
337209	Ghagra	57	14	43	-	-	-	54	13	41
337210	Chandmura	46	37	9	34	29	5	11	7	4
337211	Arabari	-	-	-	-	-	-	-	-	-
337212	Duki	111	94	17	14	13	1	44	44	-
337213	Kashikanta	27	3	24	-	-	-	26	2	24
337214	Tuntbari	91	60	31	-	-	-	81	51	30
337215	Kural Ganj	-	-	-	-	-	-	-	-	-
337216	Namjanka	-----Un-inhabited-----								
337217	Bila	287	166	121	45	22	23	151	85	66
337218	Upar Janka	-----Un-inhabited-----								
337219	Dumur Geria	22	15	7	9	8	1	1	-	1
337220	Chandabila	44	18	26	-	-	-	26	10	16
337221	Borojam	3	-	3	-	-	-	3	-	3
337222	Ghoshkira	100	54	46	4	3	1	79	38	41
337223	Shirish Danga	95	53	42	2	2	-	91	50	41
337224	Sarbera	78	34	44	2	2	-	31	17	14
337225	Organja	88	66	22	13	12	1	37	23	14
337226	Paturia	17	10	7	-	-	-	9	6	3
337227	Bankati	-	-	-	-	-	-	-	-	-
337228	Karamsol	71	51	20	24	18	6	33	23	10
337229	Topha	1	1	-	-	-	-	1	1	-
337230	Naya Bankati	-	-	-	-	-	-	-	-	-
337231	Amdiha	-----Un-inhabited-----								
337232	Tanichua	132	41	91	4	2	2	127	39	88
337233	Pathar Kunda	539	213	326	119	81	38	306	96	210
337234	Chanchhagot	99	20	79	68	6	62	14	9	5
337235	Guaphela	86	21	65	3	1	2	83	20	63
337236	Gada Mauli	2	2	-	-	-	-	2	2	-
337237	Kiabani	88	51	37	13	4	9	70	44	26
337238	Nishchintapur	348	200	148	42	42	-	249	114	135
337239	Uparsolbankati	34	19	15	1	1	-	31	16	15
337240	Digri	12	6	6	2	-	2	6	6	-
337241	Chhota Sarenga	28	19	9	8	6	2	15	12	3
337242	Benasul	1	-	1	-	-	-	-	-	-
337243	Pathra	67	22	45	1	-	1	62	21	41
337244	Kadamdiha	30	12	18	3	2	1	3	2	1
337245	Bara Sarenga	31	27	4	17	15	2	3	2	1
337246	Jam Bani	1	1	-	-	-	-	-	-	-
337247	Baradabcha	172	56	116	15	5	10	110	29	81
337248	Chhota Dabcha	47	30	17	2	-	2	6	4	2

PRIMARY CENSUS ABSTRACT

CENSUS ABSTRACT
Garbeta - III

of marginal workers										Location code number
Household industry workers			Other workers			Non-workers			Name of Village 2	
Persons	Males	Females	Persons	Males	Females	Persons	Males	Females		1
50	51	52	53	54	55	56	57	58		
-	-	-	-	-	-	221	88	133	Bhedua	337194
-	-	-	-	-	-	120	59	61	Majur Nacha	337195
-	-	-	5	5	-	531	194	337	Bhula	337196
-----Un-inhabited-----										
-	-	-	2	1	1	613	225	388	Uipoka	337197
-	-	-	3	-	3	55	24	31	Teltaka	337198
-	-	-	5	2	3	215	72	143	Bengaisol	337199
-	-	-	5	2	3	215	72	143	Malidanga	337200
1	1	-	4	4	-	243	76	167	Agari	337201
-----Un-inhabited-----										
-----Un-inhabited-----										
-	-	-	1	1	-	55	14	41	Khorka	337202
-	-	-	1	1	-	55	14	41	Jagabandhuchak	337203
-	-	-	-	-	-	316	173	143	Karati	337204
-	-	-	5	4	1	340	115	225	Bhelaitikri	337205
-	-	-	5	4	1	340	115	225	Barapara	337206
-----Un-inhabited-----										
-	-	-	1	-	1	101	39	62	Dhurasol	337207
-	-	-	1	-	1	101	39	62	Guraichak	337208
1	-	1	2	1	1	179	83	96	Chandmura	337209
-	-	-	1	1	-	366	109	257	Ghagra	337210
-	-	-	-	-	-	170	74	96	Arabari	337211
14	2	12	39	35	4	772	267	505	Duki	337212
-	-	-	1	1	-	130	56	74	Kashikanta	337213
2	2	-	8	7	1	214	81	133	Tuntbari	337214
-	-	-	-	-	-	62	17	45	Kural Ganj	337215
-----Un-inhabited-----										
13	6	7	78	53	25	2,604	891	1,713	Namjanka	337216
-----Un-inhabited-----										
1	-	1	11	7	4	543	192	351	Bila	337217
3	-	3	15	8	7	496	172	324	Upar Janka	337218
-	-	-	-	-	-	274	88	186	Dumur Geria	337219
2	1	1	15	12	3	772	264	508	Chandabila	337220
-	-	-	2	1	1	104	46	58	Borojam	337221
-	-	-	2	1	1	104	46	58	Ghoshkira	337222
10	-	10	35	15	20	1,833	649	1,184	Shirish Danga	337223
2	-	2	36	31	5	1,061	399	662	Sarbera	337224
-	-	-	8	4	4	826	280	546	Organja	337225
-	-	-	-	-	-	2	1	1	Paturia	337226
-	-	-	-	-	-	2	1	1	Bankati	337227
-	-	-	14	10	4	533	158	375	Karamsol	337228
-	-	-	-	-	-	293	90	203	Topha	337229
-	-	-	-	-	-	15	2	13	Naya Bankati	337230
-----Un-inhabited-----										
-	-	-	1	-	1	181	90	91	Amdiha	337231
18	7	11	96	29	67	862	342	520	Tanichua	337232
4	-	4	13	5	8	314	130	184	Pathar Kunda	337233
-	-	-	-	-	-	177	82	95	Chanchhagot	337234
-	-	-	-	-	-	177	82	95	Guaphela	337235
-	-	-	-	-	-	30	7	23	Gada Mauli	337236
-	-	-	5	3	2	519	182	337	Kiabani	337237
5	2	3	52	42	10	1,042	362	680	Nishchintapur	337238
-	-	-	2	2	-	134	46	88	Uparsolbankati	337239
1	-	1	3	-	3	127	49	78	Digri	337240
-	-	-	5	1	4	222	73	149	Chhota Sarenga	337241
-	-	-	1	-	1	41	15	26	Benasul	337242
-	-	-	4	1	3	145	62	83	Pathra	337243
-	-	-	24	8	16	872	305	567	Kadamdiha	337244
2	2	-	9	8	1	602	208	394	Bara Sarenga	337245
-	-	-	1	1	-	40	14	26	Jam Bani	337246
1	1	-	46	21	25	1,458	520	938	Baradabcha	337247
-	-	-	39	26	13	1,169	388	781	Chhota Dabcha	337248

VILLAGE PRIMARY
C D Block -

Location code number	Name of Village	Area of Village in hectares	Number of households	Total population (including institutional and houseless population)			Population in the age-group 0-6		
				Persons	Males	Females	Persons	Males	Females
1	2	3	4	5	6	7	8	9	10
337249	Khandi Band	36.53	238	1,373	705	668	179	91	88
337250	Sat Bankura	160.78	656	3,118	1,574	1,544	398	204	194
337251	Barakurya	62.44	263	1,286	660	626	173	80	93
337252	Dharmapur	63.72	36	187	88	99	15	7	8
337253	Garanga	49.89	42	204	104	100	18	8	10
337254	Buri Sol	176.53	41	191	104	87	26	12	14
337255	Tilakhula	173.34	8	35	15	20	-	-	-
337256	Hati Khana	52.87	216	1,082	566	516	179	91	88
337257	Kumari	229.51	87	383	194	189	35	18	17
337258	Mangal Bandi	141.43	242	1,054	555	499	104	58	46
337259	Kuchashimul	67.03	10	48	25	23	5	2	3
337260	Kamar Beria	20.00				-----Un-inhabited-----			
337261	Beliaganj	29.51	57	262	138	124	26	15	11
337262	Nepura	187.90	178	825	406	419	98	54	44
337263	Bhogi Sol	25.09	6	32	17	15	-	-	-
337264	Bura Mara	598.45	99	451	213	238	58	32	26
337265	Sailara	72.36	215	1,035	508	527	105	56	49
337266	Kelami	80.17	80	376	195	181	45	26	19
337267	Shimuldiha	20.23	67	313	152	161	46	22	24
337268	Belma	49.02	57	337	163	174	41	22	19
337269	Kamardubi	31.39	17	93	46	47	11	6	5
337270	Uriyashai	122.29	274	1,345	691	654	142	70	72
337271	Shyampur	52.36	41	238	127	111	22	11	11
337272	Hijalkola	32.37	31	126	62	64	13	7	6
337273	Nishchintapur	30.76	21	111	59	52	10	6	4
337274	Baharsuli	39.81	49	260	133	127	28	14	14
337275	Bankati	20.82				-----Un-inhabited-----			
337276	Durgapur	51.15	58	283	142	141	42	20	22
337277	Karengasol	6.25				-----Un-inhabited-----			
337278	Gopalpur	68.80				-----Un-inhabited-----			
337279	Marchi	117.76	72	361	181	180	58	30	28
337280	Garberia	414.88	59	343	184	159	42	25	17
337281	Pratappur	164.02	151	739	406	333	73	37	36
337282	Biharisol	129.37	85	390	201	189	31	20	11
337283	Methiadahar	512.72	923	4,831	2,511	2,320	773	380	393
337284	Andharia	98.93	313	1,512	752	760	191	92	99
337285	Tentuldanga	59.74	157	751	370	381	66	30	36
337286	Jemua	350.46	5	17	9	8	1	1	-
337287	Shukhnator	296.57	782	3,983	2,077	1,906	624	320	304
337288	Kanchdahari	259.00	723	3,748	1,883	1,865	608	283	325
337289	Guiya Daha	59.08	335	1,688	862	826	237	109	128
337290	Chhota Tara	541.40	950	4,872	2,494	2,378	608	298	310
337291	Samar Mara	260.21	266	1,400	685	715	175	82	93
337292	Babuidanga	230.45	52	270	150	120	38	21	17
337293	Naura Sol	307.40	41	175	81	94	17	10	7
337294	Manik Bandh	51.08	57	296	156	140	48	27	21
337295	Gokulganj	119.80	183	877	441	436	129	63	66
337296	Tilak Ganj	114.66	140	724	352	372	100	45	55
337297	Sonarber	184.91	117	600	303	297	62	33	29
337298	Gurehara	634.95	314	1,703	878	825	301	159	142
337299	Dakshinshol	125.86	107	485	254	231	53	24	29
337300	Alkusha	43.71	38	166	81	85	19	11	8
337301	Andhar Nayan	221.40	547	2,681	1,322	1,359	371	171	200
337302	Shyampur	171.59	54	268	145	123	32	18	14
337303	Lochangar	333.46	154	791	419	372	83	51	32

PRIMARY CENSUS ABSTRACT

CENSUS ABSTRACT

Garbeta - III

Scheduled Castes population			Scheduled Tribes population			Literates			Name of Village
Persons	Males	Females	Persons	Males	Females	Persons	Males	Females	
11	12	13	14	15	16	17	18	19	2
636	310	326	2	1	1	808	466	342	Khandi Band
1,151	583	568	711	357	354	1,857	1,020	837	Sat Bankura
-	-	-	107	45	62	866	491	375	Barakurya
-	-	-	-	-	-	165	80	85	Dharmapur
-	-	-	28	17	11	168	90	78	Garanga
-	-	-	35	21	14	126	80	46	Buri Sol
1	1	-	9	4	5	30	14	16	Tilakhula
-	-	-	-	-	-	557	314	243	Hati Khana
-	-	-	224	109	115	244	135	109	Kumari
520	281	239	460	232	228	777	446	331	Mangal Bandi
-	-	-	48	25	23	35	22	13	Kuchashimul
-----Un-inhabited-----									
83	42	41	83	44	39	174	94	80	Beliaganj
325	150	175	139	74	65	584	304	280	Nepura
32	17	15	-	-	-	15	10	5	Bhogi Sol
-	-	-	438	206	232	230	137	93	Bura Mara
690	336	354	23	11	12	701	374	327	Sailara
6	3	3	25	16	9	267	147	120	Kelami
-	-	-	247	119	128	158	89	69	Shimuldiha
335	162	173	-	-	-	233	125	108	Belma
-	-	-	-	-	-	78	38	40	Kamardubi
504	272	232	-	-	-	1,035	560	475	Uriyashai
-	-	-	-	-	-	212	115	97	Shyampur
-	-	-	-	-	-	101	51	50	Hijalkola
-	-	-	-	-	-	94	50	44	Nishchintapur
-	-	-	94	45	49	187	106	81	Baharsuli
-----Un-inhabited-----									
-	-	-	113	50	63	195	109	86	Durgapur
-----Un-inhabited-----									
-----Un-inhabited-----									
-	-	-	360	180	180	176	106	70	Marchi
332	181	151	-	-	-	224	137	87	Garberia
248	126	122	8	4	4	540	327	213	Pratappur
14	7	7	84	40	44	308	164	144	Biharisol
148	82	66	21	13	8	2,821	1,605	1,216	Methiadahar
98	46	52	32	17	15	1,039	578	461	Andharia
338	167	171	3	1	2	584	312	272	Tentuldanga
-	-	-	-	-	-	15	8	7	Jemua
104	56	48	136	68	68	2,161	1,181	980	Shukhnator
93	46	47	23	14	9	1,880	1,061	819	Kanchdahari
15	8	7	-	-	-	1,052	585	467	Guiya Daha
42	19	23	503	245	258	2,923	1,640	1,283	Chhota Tara
-	-	-	182	88	94	674	364	310	Samar Mara
-	-	-	-	-	-	145	80	65	Babuidanga
-	-	-	175	81	94	76	41	35	Naura Sol
119	63	56	15	6	9	183	105	78	Manik Bandh
348	174	174	312	153	159	438	256	182	Gokulganj
523	260	263	-	-	-	505	268	237	Tilak Ganj
12	7	5	579	293	286	332	198	134	Sonarber
-	-	-	210	100	110	974	563	411	Gurehara
-	-	-	110	58	52	337	202	135	Dakshinshol
-	-	-	-	-	-	80	41	39	Alkusha
-	-	-	214	107	107	1,648	864	784	Andhar Nayan
-	-	-	-	-	-	166	97	69	Shyampur
277	137	140	-	-	-	587	323	264	Lochangar

VILLAGE PRIMARY
C D Block -

Location code number	Name of Village	Illiterates			Total workers			Main workers		
		Persons	Males	Females	Persons	Males	Females	Persons	Males	Females
1	2	20	21	22	23	24	25	26	27	28
337249	Khandi Band	565	239	326	446	391	55	431	383	48
337250	Sat Bankura	1,261	554	707	1,340	924	416	653	542	111
337251	Barakurya	420	169	251	454	379	75	432	368	64
337252	Dharmapur	22	8	14	52	51	1	52	51	1
337253	Garanga	36	14	22	79	62	17	75	59	16
337254	Buri Sol	65	24	41	74	61	13	41	39	2
337255	Tilakhula	5	1	4	12	9	3	10	8	2
337256	Hati Khana	525	252	273	278	262	16	164	163	1
337257	Kumari	139	59	80	179	116	63	120	105	15
337258	Mangal Bandi	277	109	168	434	299	135	407	290	117
337259	Kuchashimul	13	3	10	25	18	7	18	15	3
337260	Kamar Beria				-----Un-inhabited-----					
337261	Beliaganj	88	44	44	119	90	29	93	78	15
337262	Nepura	241	102	139	341	252	89	254	217	37
337263	Bhogi Sol	17	7	10	13	11	2	13	11	2
337264	Bura Mara	221	76	145	237	115	122	28	22	6
337265	Sailara	334	134	200	322	291	31	311	287	24
337266	Kelami	109	48	61	230	124	106	104	98	6
337267	Shimuldiha	155	63	92	174	86	88	77	68	9
337268	Belma	104	38	66	118	103	15	94	83	11
337269	Kamardubi	15	8	7	33	31	2	31	31	-
337270	Uriyashai	310	131	179	442	406	36	373	353	20
337271	Shyampur	26	12	14	83	82	1	83	82	1
337272	Hijalkola	25	11	14	47	38	9	45	38	7
337273	Nishchintapur	17	9	8	34	33	1	34	33	1
337274	Baharsuli	73	27	46	105	73	32	49	40	9
337275	Bankati				-----Un-inhabited-----					
337276	Durgapur	88	33	55	111	77	34	55	47	8
337277	Karengasol				-----Un-inhabited-----					
337278	Gopalpur				-----Un-inhabited-----					
337279	Marchi	185	75	110	183	99	84	3	3	-
337280	Garberia	119	47	72	126	108	18	109	99	10
337281	Pratappur	199	79	120	318	244	74	152	140	12
337282	Biharisol	82	37	45	138	121	17	25	20	5
337283	Methiadahar	2,010	906	1,104	2,136	1,373	763	1,425	1,066	359
337284	Andharia	473	174	299	514	415	99	304	278	26
337285	Tentuldanga	167	58	109	249	180	69	157	114	43
337286	Jemua	2	1	1	6	5	1	4	3	1
337287	Shukhnator	1,822	896	926	1,891	1,171	720	1,031	923	108
337288	Kanchdahari	1,868	822	1,046	2,072	1,097	975	863	702	161
337289	Guiya Daha	636	277	359	568	480	88	463	437	26
337290	Chhota Tara	1,949	854	1,095	2,153	1,483	670	959	881	78
337291	Samar Mara	726	321	405	969	503	466	324	287	37
337292	Babuidanga	125	70	55	81	80	1	38	37	1
337293	Naura Sol	99	40	59	93	45	48	19	16	3
337294	Manik Bandh	113	51	62	107	88	19	72	71	1
337295	Gokulganj	439	185	254	362	249	113	121	119	2
337296	Tilak Ganj	219	84	135	263	210	53	200	163	37
337297	Sonarber	268	105	163	309	161	148	302	157	145
337298	Gurehara	729	315	414	580	485	95	547	472	75
337299	Dakshinshol	148	52	96	225	154	71	45	44	1
337300	Alkusha	86	40	46	63	54	9	62	54	8
337301	Andhar Nayan	1,033	458	575	1,381	799	582	473	447	26
337302	Shyampur	102	48	54	82	81	1	81	81	-
337303	Lochangar	204	96	108	316	241	75	235	222	13

PRIMARY CENSUS ABSTRACT

CENSUS ABSTRACT
Garbeta - III

Industrial category of main workers													Name of Village 2
Cultivators			Household industry						Other workers				
Persons	Males	Females	Agricultural labourers			workers			Persons	Males	Females		
			Persons	Males	Females	Persons	Males	Females					
29	30	31	32	33	34	35	36	37	38	39	40		
77	74	3	47	35	12	3	1	2	304	273	31	Khandi Band	
48	47	1	166	120	46	22	20	2	417	355	62	Sat Bankura	
89	85	4	272	219	53	1	-	1	70	64	6	Barakurya	
49	49	-	-	-	-	-	-	-	3	2	1	Dharmapur	
36	32	4	18	10	8	-	-	-	21	17	4	Garanga	
27	26	1	9	9	-	-	-	-	5	4	1	Buri Sol	
7	6	1	3	2	1	-	-	-	-	-	-	Tilakhula	
8	8	-	122	122	-	-	-	-	34	33	1	Hati Khana	
40	35	5	64	55	9	-	-	-	16	15	1	Kumari	
108	98	10	202	115	87	3	1	2	94	76	18	Mangal Bandi	
-	-	-	18	15	3	-	-	-	-	-	-	Kuchashimul	
-----Un-inhabited-----												Kamar Beria	
32	31	1	40	28	12	2	1	1	19	18	1	Beliaganj	
74	71	3	107	85	22	1	1	-	72	60	12	Nepura	
1	1	-	6	6	-	-	-	-	6	4	2	Bhogi Sol	
14	12	2	11	8	3	-	-	-	3	2	1	Bura Mara	
87	85	2	197	180	17	-	-	-	27	22	5	Sailara	
-	-	-	96	92	4	1	-	1	7	6	1	Kelami	
-	-	-	74	65	9	1	1	-	2	2	-	Shimuldiha	
40	38	2	43	39	4	2	-	2	9	6	3	Belma	
12	12	-	16	16	-	-	-	-	3	3	-	Kamardubi	
167	167	-	129	118	11	6	6	-	71	62	9	Uriyashai	
7	7	-	76	75	1	-	-	-	-	-	-	Shyampur	
-	-	-	43	37	6	-	-	-	2	1	1	Hijalkola	
-	-	-	32	32	-	-	-	-	2	1	1	Nishchintapur	
26	24	2	21	15	6	-	-	-	2	1	1	Baharsuli	
-----Un-inhabited-----												Bankati	
27	26	1	22	16	6	-	-	-	6	5	1	Durgapur	
-----Un-inhabited-----												Karengasol	
-----Un-inhabited-----												Gopalpur	
1	1	-	-	-	-	-	-	-	2	2	-	Marchi	
69	69	-	37	27	10	-	-	-	3	3	-	Garberia	
49	49	-	68	59	9	1	1	-	34	31	3	Pratappur	
1	1	-	-	-	-	-	-	-	24	19	5	Biharisol	
308	297	11	423	394	29	332	30	302	362	345	17	Methiadahar	
107	101	6	19	16	3	5	5	-	173	156	17	Andharia	
15	13	2	26	20	6	3	1	2	113	80	33	Tentuldanga	
-	-	-	1	1	-	-	-	-	3	2	1	Jemua	
144	144	-	570	497	73	37	12	25	280	270	10	Shukhnator	
139	135	4	193	185	8	149	17	132	382	365	17	Kanchdahari	
79	73	6	126	126	-	8	3	5	250	235	15	Guiya Daha	
305	298	7	207	187	20	30	21	9	417	375	42	Chhota Tara	
41	38	3	220	201	19	5	2	3	58	46	12	Samar Mara	
17	17	-	6	6	-	1	-	1	14	14	-	Babuidanga	
-	-	-	18	15	3	-	-	-	1	1	-	Naura Sol	
40	40	-	24	24	-	-	-	-	8	7	1	Manik Bandh	
46	46	-	73	72	1	-	-	-	2	1	1	Gokulganj	
71	68	3	122	93	29	2	-	2	5	2	3	Tilak Ganj	
1	1	-	295	152	143	-	-	-	6	4	2	Sonarber	
257	253	4	219	155	64	6	2	4	65	62	3	Gurehara	
15	15	-	4	4	-	-	-	-	26	25	1	Dakshinshol	
37	35	2	17	11	6	-	-	-	8	8	-	Alkusha	
203	198	5	128	126	2	5	2	3	137	121	16	Andhar Nayan	
73	73	-	-	-	-	-	-	-	8	8	-	Shyampur	
151	146	5	54	51	3	2	1	1	28	24	4	Lochangar	

VILLAGE PRIMARY
C D Block -

Location code number	Name of Village	Industrial category								
		Marginal workers			Cultivators			Agricultural labourers		
		Persons	Males	Females	Persons	Males	Females	Persons	Males	Females
1	2	41	42	43	44	45	46	47	48	49
337249	Khandi Band	15	8	7	3	-	3	2	-	2
337250	Sat Bankura	687	382	305	59	10	49	355	158	197
337251	Barakurya	22	11	11	6	3	3	9	4	5
337252	Dharmapur	-	-	-	-	-	-	-	-	-
337253	Garanga	4	3	1	4	3	1	-	-	-
337254	Buri Sol	33	22	11	17	15	2	16	7	9
337255	Tilakhula	2	1	1	1	1	-	1	-	1
337256	Hati Khana	114	99	15	2	2	-	44	41	3
337257	Kumari	59	11	48	10	2	8	47	7	40
337258	Mangal Bandi	27	9	18	2	2	-	16	1	15
337259	Kuchashimul	7	3	4	-	-	-	6	2	4
337260	Kamar Beria	-	-	-	-	-	-	-	-	-
337261	Beliaganj	26	12	14	8	6	2	6	-	6
337262	Nepura	87	35	52	14	11	3	58	18	40
337263	Bhogi Sol	-	-	-	-	-	-	-	-	-
337264	Bura Mara	209	93	116	1	1	-	170	84	86
337265	Sailara	11	4	7	5	2	3	3	1	2
337266	Kelami	126	26	100	2	-	2	123	25	98
337267	Shimuldiha	97	18	79	-	-	-	94	17	77
337268	Belma	24	20	4	7	7	-	12	11	1
337269	Kamardubi	2	-	2	-	-	-	1	-	1
337270	Uriyashai	69	53	16	29	28	1	36	23	13
337271	Shyampur	-	-	-	-	-	-	-	-	-
337272	Hijalkola	2	-	2	-	-	-	-	-	-
337273	Nishchintapur	-	-	-	-	-	-	-	-	-
337274	Baharsuli	56	33	23	15	12	3	38	20	18
337275	Bankati	-	-	-	-	-	-	-	-	-
337276	Durgapur	56	30	26	18	11	7	37	19	18
337277	Karengasol	-	-	-	-	-	-	-	-	-
337278	Gopalpur	-	-	-	-	-	-	-	-	-
337279	Marchi	180	96	84	-	-	-	180	96	84
337280	Garberia	17	9	8	-	-	-	11	7	4
337281	Pratappur	166	104	62	75	74	1	91	30	61
337282	Biharisol	113	101	12	85	81	4	24	17	7
337283	Methiadahar	711	307	404	27	24	3	176	168	8
337284	Andharia	210	137	73	11	9	2	30	18	12
337285	Tentuldanga	92	66	26	6	6	-	21	15	6
337286	Jemua	2	2	-	-	-	-	-	-	-
337287	Shukhnator	860	248	612	48	35	13	192	158	34
337288	Kanchdahari	1,209	395	814	45	43	2	193	175	18
337289	Guiya Daha	105	43	62	1	1	-	15	13	2
337290	Chhota Tara	1,194	602	592	99	87	12	221	179	42
337291	Samar Mara	645	216	429	4	2	2	63	41	22
337292	Babuidanga	43	43	-	4	4	-	8	8	-
337293	Naura Sol	74	29	45	-	-	-	74	29	45
337294	Manik Bandh	35	17	18	1	1	-	31	15	16
337295	Gokulganj	241	130	111	3	3	-	235	124	111
337296	Tilak Ganj	63	47	16	34	31	3	27	14	13
337297	Sonarber	7	4	3	-	-	-	6	4	2
337298	Gurehara	33	13	20	5	2	3	15	9	6
337299	Dakshinshol	180	110	70	5	4	1	166	97	69
337300	Alkusha	1	-	1	-	-	-	1	-	1
337301	Andhar Nayan	908	352	556	50	28	22	352	261	91
337302	Shyampur	1	-	1	1	-	1	-	-	-
337303	Lochangar	81	19	62	5	3	2	4	2	2

PRIMARY CENSUS ABSTRACT

CENSUS ABSTRACT
Garbeta - III

of marginal workers										Location code number	
Household industry workers			Other workers			Non-workers			Name of Village 2		
Persons	Males	Females	Persons	Males	Females	Persons	Males	Females		1	
50	51	52	53	54	55	56	57	58			
2	-	2	8	8	-	927	314	613	Khandi Band	337249	
22	15	7	251	199	52	1,778	650	1,128	Sat Bankura	337250	
1	-	1	6	4	2	832	281	551	Barakurya	337251	
-	-	-	-	-	-	135	37	98	Dharmapur	337252	
-	-	-	-	-	-	125	42	83	Garanga	337253	
-	-	-	-	-	-	117	43	74	Buri Sol	337254	
-	-	-	-	-	-	23	6	17	Tilakhula	337255	
-	-	-	68	56	12	804	304	500	Hati Khana	337256	
-	-	-	2	2	-	204	78	126	Kumari	337257	
2	1	1	7	5	2	620	256	364	Mangal Bandi	337258	
1	1	-	-	-	-	23	7	16	Kuchashimul	337259	
-----Un-inhabited-----										Kamar Beria	337260
7	3	4	5	3	2	143	48	95	Beliaganj	337261	
3	-	3	12	6	6	484	154	330	Nepura	337262	
-	-	-	-	-	-	19	6	13	Bhogi Sol	337263	
2	1	1	36	7	29	214	98	116	Bura Mara	337264	
-	-	-	3	1	2	713	217	496	Sailara	337265	
-	-	-	1	1	-	146	71	75	Kelami	337266	
-	-	-	3	1	2	139	66	73	Shimuldiha	337267	
4	1	3	1	1	-	219	60	159	Belma	337268	
-	-	-	1	-	1	60	15	45	Kamardubi	337269	
-	-	-	4	2	2	903	285	618	Uriyashai	337270	
-	-	-	-	-	-	155	45	110	Shyampur	337271	
-	-	-	2	-	2	79	24	55	Hijalkola	337272	
-	-	-	-	-	-	77	26	51	Nishchintapur	337273	
-	-	-	3	1	2	155	60	95	Baharsuli	337274	
-----Un-inhabited-----										Bankati	337275
-	-	-	1	-	1	172	65	107	Durgapur	337276	
-----Un-inhabited-----										Karengasol	337277
-----Un-inhabited-----										Gopalpur	337278
-	-	-	-	-	-	178	82	96	Marchi	337279	
5	1	4	1	1	-	217	76	141	Garberia	337280	
-	-	-	-	-	-	421	162	259	Pratappur	337281	
-	-	-	4	3	1	252	80	172	Biharisol	337282	
368	11	357	140	104	36	2,695	1,138	1,557	Methiadahar	337283	
6	2	4	163	108	55	998	337	661	Andharia	337284	
-	-	-	65	45	20	502	190	312	Tentuldanga	337285	
-	-	-	2	2	-	11	4	7	Jemua	337286	
580	29	551	40	26	14	2,092	906	1,186	Shukhnator	337287	
828	44	784	143	133	10	1,676	786	890	Kanchdahari	337288	
53	-	53	36	29	7	1,120	382	738	Guiya Daha	337289	
303	38	265	571	298	273	2,719	1,011	1,708	Chhota Tara	337290	
536	159	377	42	14	28	431	182	249	Samar Mara	337291	
-	-	-	31	31	-	189	70	119	Babuidanga	337292	
-	-	-	-	-	-	82	36	46	Naura Sol	337293	
-	-	-	3	1	2	189	68	121	Manik Bandh	337294	
3	3	-	-	-	-	515	192	323	Gokulganj	337295	
-	-	-	2	2	-	461	142	319	Tilak Ganj	337296	
1	-	1	-	-	-	291	142	149	Sonarber	337297	
2	-	2	11	2	9	1,123	393	730	Gurehara	337298	
-	-	-	9	9	-	260	100	160	Dakshinshol	337299	
-	-	-	-	-	-	103	27	76	Alkusha	337300	
470	34	436	36	29	7	1,300	523	777	Andhar Nayan	337301	
-	-	-	-	-	-	186	64	122	Shyampur	337302	
12	3	9	60	11	49	475	178	297	Lochangar	337303	

VILLAGE PRIMARY
C D Block -

Location code number	Name of Village	Area of Village in hectares	Number of households	Total population (including institutional and houseless population)			Population in the age-group 0-6		
				Persons	Males	Females	Persons	Males	Females
1	2	3	4	5	6	7	8	9	10
337304	Kendi Jambani	347.00	378	1,925	982	943	240	127	113
337305	Gobinda Chak	54.23	65	326	164	162	34	18	16
337306	Amdaula	130.31	296	1,538	787	751	245	135	110
337307	Bachka Bankati	38.05				-----Un-inhabited-----			
337308	Desh Bandh	35.79	6	27	14	13	2	-	2
337309	Kadra	187.36	292	1,396	702	694	149	70	79
337310	Banpur	335.54	329	1,667	833	834	255	134	121
337311	Kanthaldiha	760.41	595	3,052	1,291	1,761	538	221	317
337312	Chandabila	57.47				-----Un-inhabited-----			
337313	Kanchangiri	125.86	190	830	437	393	80	37	43
337314	Karsa	376.27	383	1,737	912	825	168	86	82
337315	Indrakola	25.80				-----Un-inhabited-----			
337316	Kamdebpur	26.43				-----Un-inhabited-----			
337317	Godasol	65.81	32	149	78	71	15	7	8
337318	Balarampur	517.49	723	3,467	1,741	1,726	574	276	298
337319	Nerakupa	223.66	484	2,407	1,236	1,171	361	181	180
337320	Harsingpur	52.57	13	82	44	38	11	6	5
337321	Jarka	61.39	58	305	145	160	49	26	23
337322	Raskunda	265.48	678	3,238	1,629	1,609	363	175	188
337323	Rampur	96.65	61	288	143	145	49	26	23
337324	Pani Kotar	427.37	304	1,403	700	703	166	80	86
337325	Jalua	62.17	16	65	33	32	10	4	6
337326	Jangalpar	43.70	9	49	28	21	6	5	1
337327	Simulia	38.37	26	103	48	55	19	8	11
337328	Gangua	15.54				-----Un-inhabited-----			
337329	Balibil	9.30				-----Un-inhabited-----			
337330	Bardiha	269.12	347	1,731	892	839	223	125	98
337331	Srishbani	38.94				-----Un-inhabited-----			
337332	Chunir Chak	59.04				-----Un-inhabited-----			
337333	Ponrashol	155.38	41	173	79	94	22	9	13
337334	Kadam Bandhi	62.02	203	972	516	456	112	63	49
337335	Tatarbati	23.56	34	171	75	96	24	11	13
337336	Jambani	17.50				-----Un-inhabited-----			
337337	Sonabandi	38.18	34	149	73	76	21	9	12
337338	Kenkator	119.79	57	308	145	163	36	11	25
337339	Matalia	191.26	148	789	407	382	114	52	62
337340	Ausabandhi	21.87	42	220	111	109	12	6	6
337341	Phulshashan	175.61	93	427	212	215	12	6	6
337342	Kharikasuli Chhota	14.30				-----Un-inhabited-----			
337343	Mahata	53.24				-----Un-inhabited-----			
337344	Kadokata	80.68	10	54	28	26	4	1	3
337345	Dukhiasole	183.73				-----Un-inhabited-----			
337346	Narayanpur	206.39	108	506	268	238	63	29	34
337347	Aguidiha	290.97	15	62	33	29	7	3	4
337348	Amsol	239.55	299	1,309	653	656	128	65	63
337349	Rajbandh	74.06	67	329	177	152	28	16	12
337350	Sholagere	176.43	380	1,767	899	868	211	102	109
337351	Gopinathpur	25.88	127	661	321	340	101	52	49
337352	Panshuli	253.03	24	118	57	61	18	11	7
337353	Chandrabhanpur	125.31				-----Un-inhabited-----			
337354	Sukhnadighi	124.40				-----Un-inhabited-----			
337355	Jemuasol	136.63				-----Un-inhabited-----			
337356	Dainmari	72.44				-----Un-inhabited-----			
337357	Hidaramsol	81.37	118	587	290	297	81	49	32
337358	Nagdichak	12.14				-----Un-inhabited-----			

PRIMARY CENSUS ABSTRACT

CENSUS ABSTRACT

Garbeta - III

Scheduled Castes population			Scheduled Tribes population			Literates			Name of Village
Persons	Males	Females	Persons	Males	Females	Persons	Males	Females	
11	12	13	14	15	16	17	18	19	2
-	-	-	278	139	139	1,300	736	564	Kendi Jambani
-	-	-	-	-	-	265	139	126	Gobinda Chak
-	-	-	-	-	-	879	481	398	Amdaula
-----Un-inhabited-----									
-	-	-	27	14	13	13	10	3	Bachka Bankati
-	-	-	-	-	-	-	-	-	Desh Bandh
257	122	135	-	-	-	1,078	581	497	Kadra
-	-	-	122	62	60	971	534	437	Banpur
86	39	47	633	252	381	1,357	711	646	Kanthaldiha
-----Un-inhabited-----									
108	51	57	-	-	-	614	349	265	Chandabila
240	117	123	518	275	243	1,166	658	508	Kanchangiri
-----Un-inhabited-----									
-----Un-inhabited-----									
-	-	-	149	78	71	52	35	17	Indrakola
-	-	-	673	347	326	1,735	998	737	Kamdebpur
119	59	60	565	289	276	1,516	845	671	Godasol
-	-	-	-	-	-	66	36	30	Balarampur
231	110	121	-	-	-	176	90	86	Nerakupa
1,715	859	856	136	67	69	2,051	1,118	933	Harsingpur
7	4	3	112	53	59	49	26	23	Jarka
212	99	113	236	105	131	994	524	470	Raskunda
17	9	8	-	-	-	18	10	8	Rampur
-	-	-	49	28	21	24	15	9	Pani Kotar
-	-	-	103	48	55	43	27	16	Jalua
-----Un-inhabited-----									
-----Un-inhabited-----									
329	172	157	4	1	3	966	524	442	Gangua
-----Un-inhabited-----									
-----Un-inhabited-----									
-	-	-	-	-	-	86	42	44	Balibil
69	38	31	-	-	-	676	386	290	Bardiha
-	-	-	171	75	96	107	47	60	Srishbani
-----Un-inhabited-----									
13	7	6	43	23	20	106	60	46	Chunir Chak
-	-	-	-	-	-	239	122	117	Ponrashol
51	25	26	117	66	51	438	255	183	Kadam Bandhi
94	46	48	40	20	20	185	99	86	Tatarbati
69	32	37	195	98	97	359	186	173	Jambani
-----Un-inhabited-----									
-----Un-inhabited-----									
-	-	-	35	17	18	39	24	15	Sonabandi
-----Un-inhabited-----									
158	78	80	246	132	114	263	162	101	Kenkator
19	12	7	-	-	-	38	23	15	Matalia
748	377	371	3	1	2	883	479	404	Ausabandhi
-	-	-	-	-	-	274	149	125	Phulshashan
714	366	348	259	125	134	1,048	583	465	Kharikasuli Chhota
528	254	274	3	2	1	350	198	152	Mahata
21	10	11	97	47	50	45	27	18	Kadokata
-----Un-inhabited-----									
-----Un-inhabited-----									
-----Un-inhabited-----									
-----Un-inhabited-----									
363	174	189	88	46	42	286	153	133	Dukhiasole
-----Un-inhabited-----									
-----Un-inhabited-----									

VILLAGE PRIMARY
C D Block -

Location code number	Name of Village	Illiterates			Total workers			Main workers		
		Persons	Males	Females	Persons	Males	Females	Persons	Males	Females
1	2	20	21	22	23	24	25	26	27	28
337304	Kendi Jambani	625	246	379	1,042	589	453	560	486	74
337305	Gobinda Chak	61	25	36	103	100	3	76	74	2
337306	Amdaula	659	306	353	829	465	364	250	236	14
337307	Bachka Bankati				-----Un-inhabited-----					
337308	Desh Bandh	14	4	10	13	11	2	13	11	2
337309	Kadra	318	121	197	589	438	151	509	392	117
337310	Banpur	696	299	397	1,037	518	519	648	423	225
337311	Kanthaldiha	1,695	580	1,115	1,696	815	881	858	616	242
337312	Chandabila				-----Un-inhabited-----					
337313	Kanchangiri	216	88	128	399	278	121	264	226	38
337314	Karsa	571	254	317	924	590	334	592	467	125
337315	Indrakola				-----Un-inhabited-----					
337316	Kamdebpur				-----Un-inhabited-----					
337317	Godasol	97	43	54	46	40	6	46	40	6
337318	Balarampur	1,732	743	989	1,812	1,016	796	829	655	174
337319	Nerakupa	891	391	500	925	683	242	697	585	112
337320	Harsingpur	16	8	8	29	27	2	27	26	1
337321	Jarka	129	55	74	145	82	63	69	69	-
337322	Raskunda	1,187	511	676	1,270	952	318	1,154	912	242
337323	Rampur	239	117	122	98	73	25	82	71	11
337324	Pani Kotar	409	176	233	505	422	83	120	102	18
337325	Jalua	47	23	24	19	18	1	19	18	1
337326	Jangalpar	25	13	12	28	15	13	1	1	-
337327	Simulia	60	21	39	59	30	29	59	30	29
337328	Gangua				-----Un-inhabited-----					
337329	Balibil				-----Un-inhabited-----					
337330	Bardiha	765	368	397	918	527	391	471	393	78
337331	Shishbani				-----Un-inhabited-----					
337332	Chunir Chak				-----Un-inhabited-----					
337333	Ponrashol	87	37	50	84	49	35	83	48	35
337334	Kadam Bandhi	296	130	166	406	311	95	402	309	93
337335	Tatarbati	64	28	36	74	39	35	20	18	2
337336	Jambani				-----Un-inhabited-----					
337337	Sonabandi	43	13	30	62	45	17	43	38	5
337338	Kenkator	69	23	46	111	92	19	76	76	-
337339	Matalia	351	152	199	227	217	10	226	216	10
337340	Ausabandhi	35	12	23	58	55	3	57	54	3
337341	Phulshashan	68	26	42	140	131	9	137	130	7
337342	Kharikasuli Chhota				-----Un-inhabited-----					
337343	Mahata				-----Un-inhabited-----					
337344	Kadokata	15	4	11	29	14	15	28	14	14
337345	Dukhiasole				-----Un-inhabited-----					
337346	Narayanpur	243	106	137	282	159	123	195	126	69
337347	Aguidiha	24	10	14	27	21	6	23	19	4
337348	Amsol	426	174	252	524	408	116	296	266	30
337349	Rajbandh	55	28	27	119	116	3	108	105	3
337350	Sholagere	719	316	403	895	622	273	729	584	145
337351	Gopinathpur	311	123	188	480	243	237	456	236	220
337352	Panshiuli	73	30	43	27	26	1	12	11	1
337353	Chandrabhanpur				-----Un-inhabited-----					
337354	Sukhnadighi				-----Un-inhabited-----					
337355	Jemuasol				-----Un-inhabited-----					
337356	Dainmari				-----Un-inhabited-----					
337357	Hidaramsol	301	137	164	301	170	131	28	27	1
337358	Nagdichak				-----Un-inhabited-----					

PRIMARY CENSUS ABSTRACT

CENSUS ABSTRACT
Garbeta - III

Industrial category of main workers													Name of Village 2
Cultivators			Household industry						Other workers				
			Agricultural labourers			workers							
Persons	Males	Females	Persons	Males	Females	Persons	Males	Females	Persons	Males	Females		
29	30	31	32	33	34	35	36	37	38	39	40		
191	188	3	243	196	47	30	14	16	96	88	8	Kendi Jambani	
67	67	-	-	-	-	-	-	-	9	7	2	Gobinda Chak	
84	84	-	108	104	4	10	2	8	48	46	2	Amdaula	
-----Un-inhabited-----												Bachka Bankati	
-	-	-	12	10	2	1	1	-	-	-	-	Desh Bandh	
173	166	7	257	158	99	5	2	3	74	66	8	Kadra	
151	144	7	140	132	8	224	24	200	133	123	10	Banpur	
138	122	16	453	362	91	134	18	116	133	114	19	Kanthaldiha	
-----Un-inhabited-----												Chandabila	
138	133	5	73	50	23	1	1	-	52	42	10	Kanchangiri	
309	262	47	208	136	72	2	2	-	73	67	6	Karsa	
-----Un-inhabited-----												Indrakola	
-----Un-inhabited-----												Kamdebpur	
1	1	-	45	39	6	-	-	-	-	-	-	Godasol	
265	253	12	530	385	145	-	-	-	34	17	17	Balarampur	
260	256	4	348	256	92	33	30	3	56	43	13	Nerakupa	
20	20	-	7	6	1	-	-	-	-	-	-	Harsingpur	
5	5	-	62	62	-	-	-	-	2	2	-	Jarka	
288	280	8	630	438	192	33	27	6	203	167	36	Raskunda	
6	6	-	74	63	11	1	1	-	1	1	-	Rampur	
29	27	2	4	1	3	5	4	1	82	70	12	Pani Kotar	
1	1	-	18	17	1	-	-	-	-	-	-	Jalua	
-	-	-	1	1	-	-	-	-	-	-	-	Jangalpar	
9	8	1	47	21	26	-	-	-	3	1	2	Simulia	
-----Un-inhabited-----												Gangua	
-----Un-inhabited-----												Balibil	
279	214	65	147	138	9	-	-	-	45	41	4	Bardiha	
-----Un-inhabited-----												Shrishbani	
-----Un-inhabited-----												Chunir Chak	
15	9	6	50	25	25	-	-	-	18	14	4	Ponrashol	
184	177	7	168	89	79	1	1	-	49	42	7	Kadam Bandhi	
5	5	-	11	10	1	-	-	-	4	3	1	Tatarbati	
-----Un-inhabited-----												Jambani	
27	27	-	12	11	1	-	-	-	4	-	4	Sonabandi	
68	68	-	5	5	-	2	2	-	1	1	-	Kenkator	
104	101	3	122	115	7	-	-	-	-	-	-	Matalia	
56	53	3	-	-	-	-	-	-	1	1	-	Ausabandhi	
94	90	4	42	40	2	-	-	-	1	-	1	Phulshashan	
-----Un-inhabited-----												Kharikasuli Chhota	
-----Un-inhabited-----												Mahata	
21	12	9	6	2	4	-	-	-	1	-	1	Kadokata	
-----Un-inhabited-----												Dukhiasole	
86	62	24	89	49	40	3	1	2	17	14	3	Narayanpur	
9	9	-	9	6	3	-	-	-	5	4	1	Aguidiha	
127	125	2	58	41	17	5	3	2	106	97	9	Amsol	
87	87	-	2	2	-	-	-	-	19	16	3	Rajbandh	
271	265	6	347	227	120	2	2	-	109	90	19	Sholagere	
70	38	32	383	197	186	-	-	-	3	1	2	Gopinathpur	
12	11	1	-	-	-	-	-	-	-	-	-	Panshiuli	
-----Un-inhabited-----												Chandrabhanpur	
-----Un-inhabited-----												Sukhnadighi	
-----Un-inhabited-----												Jemuasol	
-----Un-inhabited-----												Dainmari	
17	16	1	-	-	-	1	1	-	10	10	-	Hidaramsol	
-----Un-inhabited-----												Nagdichak	

VILLAGE PRIMARY
C D Block -

		Industrial category								
Location code number	Name of Village	Marginal workers			Cultivators			Agricultural labourers		
		Persons	Males	Females	Persons	Males	Females	Persons	Males	Females
1	2	41	42	43	44	45	46	47	48	49
337304	Kendi Jambani	482	103	379	13	13	-	66	38	28
337305	Gobinda Chak	27	26	1	3	3	-	11	11	-
337306	Amdaula	579	229	350	67	56	11	69	68	1
337307	Bachka Bankati				-----	Un-inhabited	-----			
337308	Desh Bandh	-	-	-	-	-	-	-	-	-
337309	Kadra	80	46	34	51	41	10	23	2	21
337310	Banpur	389	95	294	17	14	3	75	47	28
337311	Kanthaldiha	838	199	639	52	24	28	275	104	171
337312	Chandabila				-----	Un-inhabited	-----			
337313	Kanchangiri	135	52	83	24	21	3	49	24	25
337314	Karsa	332	123	209	86	29	57	170	74	96
337315	Indrakola				-----	Un-inhabited	-----			
337316	Kamdebpur				-----	Un-inhabited	-----			
337317	Godasol	-	-	-	-	-	-	-	-	-
337318	Balarampur	983	361	622	190	61	129	572	276	296
337319	Nerakupa	228	98	130	3	2	1	153	88	65
337320	Harsingpur	2	1	1	1	-	1	-	-	-
337321	Jarka	76	13	63	-	-	-	76	13	63
337322	Raskunda	116	40	76	9	7	2	63	19	44
337323	Rampur	16	2	14	1	-	1	15	2	13
337324	Pani Kotar	385	320	65	187	180	7	184	128	56
337325	Jalua	-	-	-	-	-	-	-	-	-
337326	Jangalpar	27	14	13	2	1	1	25	13	12
337327	Simulia	-	-	-	-	-	-	-	-	-
337328	Gangua				-----	Un-inhabited	-----			
337329	Balibil				-----	Un-inhabited	-----			
337330	Bardiha	447	134	313	48	11	37	397	122	275
337331	Srishbani				-----	Un-inhabited	-----			
337332	Chunir Chak				-----	Un-inhabited	-----			
337333	Ponrashol	1	1	-	-	-	-	-	-	-
337334	Kadam Bandhi	4	2	2	1	-	1	1	1	-
337335	Tatarbati	54	21	33	1	-	1	53	21	32
337336	Jambani				-----	Un-inhabited	-----			
337337	Sonabandi	19	7	12	-	-	-	18	7	11
337338	Kenkator	35	16	19	11	9	2	5	3	2
337339	Matalia	1	1	-	1	1	-	-	-	-
337340	Ausabandhi	1	1	-	-	-	-	-	-	-
337341	Phulshashan	3	1	2	1	-	1	2	1	1
337342	Kharikasuli Chhota				-----	Un-inhabited	-----			
337343	Mahata				-----	Un-inhabited	-----			
337344	Kadokata	1	-	1	-	-	-	-	-	-
337345	Dukhiasole				-----	Un-inhabited	-----			
337346	Narayanpur	87	33	54	18	4	14	58	23	35
337347	Aguidiha	4	2	2	-	-	-	4	2	2
337348	Amsol	228	142	86	34	27	7	156	109	47
337349	Rajbandh	11	11	-	10	10	-	1	1	-
337350	Sholagere	166	38	128	-	-	-	161	36	125
337351	Gopinathpur	24	7	17	6	2	4	18	5	13
337352	Panshuli	15	15	-	-	-	-	15	15	-
337353	Chandrabhanpur				-----	Un-inhabited	-----			
337354	Sukhnadighi				-----	Un-inhabited	-----			
337355	Jemuasol				-----	Un-inhabited	-----			
337356	Dainmari				-----	Un-inhabited	-----			
337357	Hidaramsol	273	143	130	-	-	-	272	142	130
337358	Nagdichak				-----	Un-inhabited	-----			

PRIMARY CENSUS ABSTRACT

CENSUS ABSTRACT
Garbeta - III

of marginal workers

Household industry workers			Other workers			Non-workers			Name of Village	Location code number
Persons	Males	Females	Persons	Males	Females	Persons	Males	Females		
50	51	52	53	54	55	56	57	58	2	1
322	14	308	81	38	43	883	393	490	Kendi Jambani	337304
-	-	-	13	12	1	223	64	159	Gobinda Chak	337305
369	34	335	74	71	3	709	322	387	Amdaula	337306
-	-	-	-----Un-inhabited-----			14	3	11	Bachka Bankati	337307
-	-	-	-	-	-	14	3	11	Desh Bandh	337308
3	-	3	3	3	-	807	264	543	Kadra	337309
242	25	217	55	9	46	630	315	315	Banpur	337310
439	33	406	72	38	34	1,356	476	880	Kanthaldiha	337311
-	-	-	-----Un-inhabited-----			431	159	272	Chandabila	337312
2	-	2	60	7	53	431	159	272	Kanchangiri	337313
2	1	1	74	19	55	813	322	491	Karsa	337314
-	-	-	-----Un-inhabited-----			-	-	-	Indrakola	337315
-	-	-	-----Un-inhabited-----			-	-	-	Kamdebpur	337316
-	-	-	-	-	-	103	38	65	Godasol	337317
9	1	8	212	23	189	1,655	725	930	Balarampur	337318
62	1	61	10	7	3	1,482	553	929	Nerakupa	337319
-	-	-	1	1	-	53	17	36	Harsingpur	337320
-	-	-	-	-	-	160	63	97	Jarka	337321
5	2	3	39	12	27	1,968	677	1,291	Raskunda	337322
-	-	-	-	-	-	190	70	120	Rampur	337323
5	5	-	9	7	2	898	278	620	Pani Kotar	337324
-	-	-	-	-	-	46	15	31	Jalua	337325
-	-	-	-	-	-	21	13	8	Jangalpar	337326
-	-	-	-	-	-	44	18	26	Simulia	337327
-	-	-	-----Un-inhabited-----			-	-	-	Gangua	337328
-	-	-	-----Un-inhabited-----			-	-	-	Balibil	337329
1	-	1	1	1	-	813	365	448	Bardiha	337330
-	-	-	-----Un-inhabited-----			-	-	-	Prishbani	337331
-	-	-	-----Un-inhabited-----			-	-	-	Chunir Chak	337332
-	-	-	1	1	-	89	30	59	Ponrashol	337333
1	1	-	1	-	1	566	205	361	Kadam Bandhi	337334
-	-	-	-	-	-	97	36	61	Tatarbati	337335
-	-	-	-----Un-inhabited-----			-	-	-	Jambani	337336
-	-	-	1	-	1	87	28	59	Sonabandi	337337
-	-	-	19	4	15	197	53	144	Kenkator	337338
-	-	-	-	-	-	562	190	372	Matalia	337339
-	-	-	1	1	-	162	56	106	Ausabandhi	337340
-	-	-	-	-	-	287	81	206	Phulshashan	337341
-	-	-	-----Un-inhabited-----			-	-	-	Kharikasuli Chhota	337342
-	-	-	-----Un-inhabited-----			-	-	-	Mahata	337343
-	-	-	1	-	1	25	14	11	Kadokata	337344
-	-	-	-----Un-inhabited-----			-	-	-	Dukhiasole	337345
1	-	1	10	6	4	224	109	115	Narayanpur	337346
-	-	-	-	-	-	35	12	23	Aguidiha	337347
24	2	22	14	4	10	785	245	540	Amsol	337348
-	-	-	-	-	-	210	61	149	Rajbandh	337349
-	-	-	5	2	3	872	277	595	Sholagere	337350
-	-	-	-	-	-	181	78	103	Gopinathpur	337351
-	-	-	-	-	-	91	31	60	Panshiuli	337352
-	-	-	-----Un-inhabited-----			-	-	-	Chandrabhanpur	337353
-	-	-	-----Un-inhabited-----			-	-	-	Sukhnadighi	337354
-	-	-	-----Un-inhabited-----			-	-	-	Jemuasol	337355
-	-	-	-----Un-inhabited-----			-	-	-	Dainmari	337356
-	-	-	1	1	-	286	120	166	Hidaramsol	337357
-	-	-	-----Un-inhabited-----			-	-	-	Nagdichak	337358

VILLAGE PRIMARY
C D Block -

Location code number	Name of Village	Area of Village in hectares	Number of households	Total population (including institutional and houseless population)			Population in the age-group 0-6		
				Persons	Males	Females	Persons	Males	Females
1	2	3	4	5	6	7	8	9	10
337359	Ghat Mura	19.07	40	203	114	89	28	15	13
337360	Fate Garh	39.66	49	231	117	114	17	6	11
337361	Dhabi Chak	17.63	18	83	44	39	7	6	1
337362	Shakha Bai	213.28	276	1,327	687	640	123	52	71
337363	Alam Pur	34.40	8	51	23	28	8	4	4
337364	Pathai Sol	609.62	195	943	495	448	93	58	35
337365	Golakderaima	218.13	201	998	507	491	123	59	64
337366	Kendraisol	47.09	76	374	184	190	58	31	27
337367	Gujrat	25.44	103	527	269	258	71	34	37
337368	Mahabankati	150.54	76	337	163	174	40	20	20
337369	Fateganj Bankati	150.57	149	708	364	344	73	41	32
337370	Birsingpur	214.27	343	1,718	837	881	192	80	112
337371	Sanulia	85.47	120	606	326	280	60	35	25
337372	Kuarkhal	198.81	160	775	382	393	75	41	34
URBAN									
337373	Durllabganj (CT)	111.00	1,485	6,796	3,436	3,360	607	312	295
337374	Dwari Geria (CT)	196.86	1,523	7,754	3,932	3,822	911	463	448
337375	Naba Kola (CT)	167.35	1,090	6,169	3,093	3,076	1,127	551	576

PRIMARY CENSUS ABSTRACT

CENSUS ABSTRACT

Garbeta - III

Scheduled Castes population			Scheduled Tribes population			Literates			Name of Village
Persons	Males	Females	Persons	Males	Females	Persons	Males	Females	
11	12	13	14	15	16	17	18	19	2
-	-	-	-	-	-	160	97	63	Ghat Mura
-	-	-	-	-	-	208	110	98	Fate Garh
-	-	-	-	-	-	65	32	33	Dhabi Chak
449	216	233	468	249	219	752	439	313	Shakha Bai
51	23	28	-	-	-	31	15	16	Alam Pur
527	279	248	276	144	132	595	348	247	Pathai Sol
162	83	79	416	207	209	659	382	277	Golakderaima
90	41	49	231	117	114	144	90	54	Kendraisol
342	177	165	1	-	1	266	159	107	Gujrat
292	141	151	1	1	-	156	89	67	Mahabankati
160	83	77	212	98	114	448	250	198	Fateganj Bankati
628	300	328	94	37	57	1,225	652	573	Birsingpur
-	-	-	-	-	-	505	281	224	Sanulia
-	-	-	354	172	182	529	291	238	Kuarkhal
URBAN									
399	205	194	26	15	11	5,613	2,934	2,679	Durlabhganj (CT)
893	429	464	35	18	17	5,492	2,949	2,543	Dwari Geria (CT)
73	40	33	-	-	-	2,853	1,594	1,259	Naba Kola (CT)

**VILLAGE PRIMARY
C D Block -**

Location code number	Name of Village	Illiterates			Total workers			Main workers		
		Persons	Males	Females	Persons	Males	Females	Persons	Males	Females
1	2	20	21	22	23	24	25	26	27	28
337359	Ghat Mura	43	17	26	100	73	27	55	48	7
337360	Fate Garh	23	7	16	82	69	13	52	51	1
337361	Dhabi Chak	18	12	6	32	22	10	15	13	2
337362	Shakha Bai	575	248	327	1,055	563	492	357	333	24
337363	Alam Pur	20	8	12	25	15	10	2	1	1
337364	Pathai Sol	348	147	201	546	310	236	128	102	26
337365	Golakderaima	339	125	214	445	314	131	412	295	117
337366	Kendraisol	230	94	136	185	96	89	182	96	86
337367	Gujrat	261	110	151	204	141	63	191	135	56
337368	Mahabankati	181	74	107	173	97	76	164	91	73
337369	Fateganj Bankati	260	114	146	377	241	136	231	183	48
337370	Birsingpur	493	185	308	679	482	197	465	396	69
337371	Sanulia	101	45	56	179	177	2	176	175	1
337372	Kuarkhal	246	91	155	338	211	127	164	117	47
URBAN										
337373	Durllabhganj (CT)	1,183	502	681	2,323	1,876	447	1,929	1,589	340
337374	Dwari Geria (CT)	2,262	983	1,279	2,853	2,193	660	2,265	1,915	350
337375	Naba Kola (CT)	3,316	1,499	1,817	2,189	1,490	699	1,601	1,316	285

PRIMARY CENSUS ABSTRACT

CENSUS ABSTRACT

Garbeta - III

Industrial category of main workers

Cultivators			Household industry						Other workers			Name of Village
Persons	Males	Females	Agricultural labourers			workers			Persons	Males	Females	
29	30	31	32	33	34	35	36	37	38	39	40	2
12	12	-	13	13	-	1	1	-	29	22	7	Ghat Mura
35	35	-	2	2	-	-	-	-	15	14	1	Fate Garh
9	8	1	2	2	-	-	-	-	4	3	1	Dhabi Chak
200	193	7	119	103	16	3	3	-	35	34	1	Shakha Bai
1	1	-	-	-	-	-	-	-	1	-	1	Alam Pur
36	35	1	40	35	5	38	23	15	14	9	5	Pathai Sol
160	156	4	224	116	108	-	-	-	28	23	5	Golakderaima
25	17	8	143	70	73	-	-	-	14	9	5	Kendraisol
19	19	-	161	109	52	-	-	-	11	7	4	Gujrat
18	18	-	132	64	68	2	2	-	12	7	5	Mahabankati
89	86	3	126	86	40	1	1	-	15	10	5	Fateganj Bankati
181	175	6	170	134	36	14	14	-	100	73	27	Birsingpur
159	159	-	-	-	-	-	-	-	17	16	1	Sanulia
88	70	18	41	22	19	-	-	-	35	25	10	Kuarkhal
URBAN												
4	4	-	168	92	76	38	25	13	1,719	1,468	251	Durllabganj (CT)
171	165	6	452	284	168	16	12	4	1,626	1,454	172	Dwari Geria (CT)
84	84	-	360	304	56	98	13	85	1,059	915	144	Naba Kola (CT)

**VILLAGE PRIMARY
C D Block -**

		Industrial category								
Location code number	Name of Village	Marginal workers			Cultivators			Agricultural labourers		
		Persons	Males	Females	Persons	Males	Females	Persons	Males	Females
1	2	41	42	43	44	45	46	47	48	49
337359	Ghat Mura	45	25	20	-	-	-	26	13	13
337360	Fate Garh	30	18	12	3	3	-	15	13	2
337361	Dhabi Chak	17	9	8	2	2	-	9	6	3
337362	Shakha Bai	698	230	468	29	20	9	173	43	130
337363	Alam Pur	23	14	9	1	1	-	13	11	2
337364	Pathai Sol	418	208	210	20	19	1	308	159	149
337365	Golakderaima	33	19	14	1	-	1	11	10	1
337366	Kendraisol	3	-	3	-	-	-	2	-	2
337367	Gujrat	13	6	7	4	2	2	1	1	-
337368	Mahabankati	9	6	3	-	-	-	8	6	2
337369	Fateganj Bankati	146	58	88	41	25	16	95	31	64
337370	Birsingpur	214	86	128	50	32	18	127	39	88
337371	Sanulia	3	2	1	3	2	1	-	-	-
337372	Kuarkhal	174	94	80	12	11	1	132	77	55
URBAN										
337373	Durllabhganj (CT)	394	287	107	10	4	6	19	11	8
337374	Dwari Geria (CT)	588	278	310	21	17	4	123	109	14
337375	Naba Kola (CT)	588	174	414	3	-	3	34	33	1

PRIMARY CENSUS ABSTRACT

CENSUS ABSTRACT

Garbeta - III

of marginal workers

Household industry workers			Other workers			Non-workers			Name of Village	Location code number
Persons	Males	Females	Persons	Males	Females	Persons	Males	Females		
50	51	52	53	54	55	56	57	58	2	1
1	-	1	18	12	6	103	41	62	Ghat Mura	337359
6	-	6	6	2	4	149	48	101	Fate Garh	337360
-	-	-	6	1	5	51	22	29	Dhabi Chak	337361
464	152	312	32	15	17	272	124	148	Shakha Bai	337362
4	-	4	5	2	3	26	8	18	Alam Pur	337363
40	8	32	50	22	28	397	185	212	Pathai Sol	337364
-	-	-	21	9	12	553	193	360	Golakderaima	337365
-	-	-	1	-	1	189	88	101	Kendraisol	337366
-	-	-	8	3	5	323	128	195	Gujrat	337367
1	-	1	-	-	-	164	66	98	Mahabankati	337368
10	2	8	-	-	-	331	123	208	Fateganj Bankati	337369
3	1	2	34	14	20	1,039	355	684	Birsingpur	337370
-	-	-	-	-	-	427	149	278	Sanulia	337371
-	-	-	30	6	24	437	171	266	Kuarkhal	337372
URBAN										
13	7	6	352	265	87	4,473	1,560	2,913	Durllabghanj (CT)	337373
68	4	64	376	148	228	4,901	1,739	3,162	Dwari Geria (CT)	337374
156	10	146	395	131	264	3,980	1,603	2,377	Naba Kola (CT)	337375

VILLAGE PRIMARY
C D Block -

Location code number	Name of Village	Area of Village in hectares	Number of households	Total population (including institutional and houseless population)			Population in the age-group 0-6		
				Persons	Males	Females	Persons	Males	Females
1	2	3	4	5	6	7	8	9	10
0293	Chandrakona - I (Total)	19,354.49	30,369	1,36,006	69,820	66,186	15,077	7,731	7,346
0293	Chandrakona - I (Rural)	19,354.49	30,369	1,36,006	69,820	66,186	15,077	7,731	7,346
0293	Chandrakona - I (Urban)	0.00	-	-	-	-	-	-	-
	RURAL								
337376	Jagannathpur	426.24	523	2,445	1,282	1,163	223	121	102
337377	Dianpur	128.37	216	903	453	450	94	46	48
337378	Chaltabandi	107.37	212	991	480	511	148	66	82
337379	Balarampur	206.53	199	798	421	377	95	53	42
337380	Shola Part-I	201.53	86	360	182	178	34	17	17
337381	Bagchhari	343.62	279	1,346	698	648	155	82	73
337382	Guchure	84.68	146	680	322	358	40	18	22
337383	Paikmajita	182.51	348	1,408	727	681	159	92	67
337384	Sasagere	89.47	55	250	125	125	27	14	13
337385	Thakurhati	77.30	148	621	317	304	62	28	34
337386	Kalayanchak	45.71							
337387	Bhadurpur	35.25	48	261	143	118	31	14	17
337388	Ghola	56.16	23	96	49	47	13	7	6
337389	Dwarkhola	56.25	89	429	236	193	51	32	19
337390	Bakcha	53.55	72	378	200	178	31	17	14
337391	Khejurbani	66.57	45	187	89	98	20	7	13
337392	Bhandaria	79.67	124	570	305	265	66	31	35
337393	Kalapat	69.29	111	542	281	261	59	31	28
337394	Shrinagar	373.90	830	3,548	1,788	1,760	387	206	181
337395	Daulatpur	50.40	101	490	245	245	54	34	20
337396	Ramchak	78.63	28	137	66	71	17	7	10
337397	Lakshipur	210.63	631	2,939	1,517	1,422	272	151	121
337398	Dhuledanga	34.50	129	547	272	275	63	29	34
337399	Shola	71.37	220	1,007	515	492	134	79	55
337400	Indra	45.73	249	1,231	608	623	195	88	107
337401	Jhalur	173.10	382	1,767	876	891	210	104	106
337402	Pirchak	261.26	377	1,632	830	802	186	92	94
337403	Jagannathpur	286.52	741	3,284	1,644	1,640	414	211	203
337404	Bamnia	75.27	189	738	365	373	91	43	48
337405	Basulia	172.40	249	1,118	584	534	116	57	59
337406	Rankanki	77.41	21	84	47	37	11	7	4
337407	Paramanandapur	64.24	212	904	470	434	78	43	35
337408	Maula	54.18	208	959	489	470	78	42	36
337409	Dogerya Ramchak	39.66							
337410	Rejna	118.00	278	1,169	585	584	109	48	61
337411	Sanpur	130.68	189	795	403	392	94	55	39
337412	Kochgerya Ramchak	65.92	176	766	407	359	66	33	33
337413	Kalapat	41.48	77	363	193	170	41	21	20
337414	Banka Sultanpur	98.64	296	1,290	680	610	145	66	79
337415	Manikkunda	328.20	654	2,828	1,444	1,384	343	170	173
337416	Jara	854.78	1,550	6,569	3,351	3,218	631	337	294
337417	Mahabala	50.31	365	1,706	898	808	221	119	102
337418	Tegerya Dharmmapur	115.50	13	93	53	40	13	7	6
337419	Ghola	233.50	139	586	284	302	55	25	30
337420	Narayanpur	205.84	219	948	494	454	93	47	46
337421	Pathra	56.66	136	611	331	280	67	40	27
337422	Karanji	219.39	133	682	361	321	77	43	34
337423	Shuri Puskarini	31.57							

PRIMARY CENSUS ABSTRACT

CENSUS ABSTRACT

Chandrakona - I

Scheduled Castes population			Scheduled Tribes population			Literates			Name of Village
Persons	Males	Females	Persons	Males	Females	Persons	Males	Females	
11	12	13	14	15	16	17	18	19	2
46,759	23,862	22,897	7,516	3,806	3,710	95,452	52,777	42,675	Chandrakona - I (Total)
46,759	23,862	22,897	7,516	3,806	3,710	95,452	52,777	42,675	Chandrakona - I (Rural)
-	-	-	-	-	-	-	-	-	Chandrakona - I (Urban)
RURAL									
466	248	218	499	261	238	1,850	1,045	805	Jagannathpur
426	217	209	1	-	1	640	341	299	Dianpur
-	-	-	-	-	-	533	262	271	Chaltabandi
406	213	193	7	5	2	512	288	224	Balarampur
82	39	43	82	42	40	264	147	117	Shola Part-I
518	259	259	1	1	-	1,031	567	464	Bagchhari
88	44	44	3	3	-	569	278	291	Guchure
856	441	415	1	1	-	861	493	368	Paikmajita
69	34	35	-	-	-	171	96	75	Sasagere
3	2	1	-	-	-	488	272	216	Thakurhati
-----Un-inhabited-----									
-	-	-	-	-	-	203	124	79	Kalayanchak
-	-	-	-	-	-	64	37	27	Bhadurpur
95	48	47	-	-	-	312	184	128	Ghola
36	22	14	40	21	19	299	172	127	Dwarkhola
-	-	-	-	-	-	125	69	56	Bakcha
-	-	-	-	-	-	463	260	203	Khejurbani
367	196	171	15	9	6	408	223	185	Bhandaria
-	-	-	-	-	-	408	223	185	Kalapat
1,474	723	751	214	106	108	2,416	1,306	1,110	Shrinagar
247	123	124	-	-	-	294	161	133	Daulatpur
27	13	14	-	-	-	112	58	54	Ramchak
863	444	419	258	135	123	2,127	1,146	981	Lakshipur
225	111	114	14	6	8	408	221	187	Dhuledanga
-	-	-	-	-	-	574	333	241	Shola
-	-	-	-	-	-	650	371	279	Indra
176	87	89	122	60	62	1,328	708	620	Jhalur
236	115	121	17	10	7	1,201	639	562	Pirchak
1,115	537	578	253	119	134	2,162	1,174	988	Jagannathpur
-	-	-	573	281	292	369	209	160	Bamnia
494	258	236	4	2	2	827	463	364	Basulia
16	8	8	15	9	6	63	36	27	Rankanki
151	70	81	1	-	1	735	396	339	Paramanandapur
8	4	4	-	-	-	812	430	382	Maula
-----Un-inhabited-----									
324	159	165	129	60	69	837	455	382	Dogerya Ramchak
155	81	74	198	100	98	553	297	256	Rejna
254	137	117	-	-	-	621	365	256	Sanpur
106	57	49	-	-	-	265	155	110	Kochgerya Ramchak
189	98	91	9	5	4	265	155	110	Kalapat
857	430	427	93	48	45	881	505	376	Banka Sultanpur
2,434	1,245	1,189	430	219	211	1,821	998	823	Manikkunda
-	-	-	-	-	-	369	209	160	Jara
93	53	40	-	-	-	1,233	657	576	Mahabala
5	3	2	-	-	-	60	37	23	Tegerya Dharmmapur
413	215	198	71	39	32	503	247	256	Ghola
204	111	93	-	-	-	666	386	280	Narayanpur
280	150	130	-	-	-	425	245	180	Pathra
-	-	-	177	90	87	448	264	184	Karanji
-----Un-inhabited-----									
-	-	-	-	-	-	-	-	-	Shuri Puskarini

VILLAGE PRIMARY
C D Block -

Location code number	Name of Village	Illiterates			Total workers			Main workers		
		Persons	Males	Females	Persons	Males	Females	Persons	Males	Females
1	2	20	21	22	23	24	25	26	27	28
0293	Chandrakona - I (Total)	40,554	17,043	23,511	53,795	42,892	10,903	37,310	32,842	4,468
0293	Chandrakona - I (Rural)	40,554	17,043	23,511	53,795	42,892	10,903	37,310	32,842	4,468
0293	Chandrakona - I (Urban)	-	-	-	-	-	-	-	-	-
	RURAL									
337376	Jagannathpur	595	237	358	986	783	203	770	716	54
337377	Dianpur	263	112	151	361	307	54	341	302	39
337378	Chaltabandi	458	218	240	340	268	72	299	242	57
337379	Balarampur	286	133	153	282	264	18	273	261	12
337380	Shola Part-I	96	35	61	151	129	22	148	128	20
337381	Bagchhari	315	131	184	469	422	47	328	298	30
337382	Guchure	111	44	67	207	201	6	181	176	5
337383	Paikmajita	547	234	313	414	369	45	74	60	14
337384	Sasagere	79	29	50	100	79	21	94	79	15
337385	Thakurhati	133	45	88	230	198	32	44	36	8
337386	Kalayanchak				-----Un-inhabited-----					
337387	Bhadurpur	58	19	39	97	96	1	49	48	1
337388	Ghola	32	12	20	35	25	10	13	13	-
337389	Dwarkhola	117	52	65	163	159	4	74	73	1
337390	Bakcha	79	28	51	153	139	14	149	137	12
337391	Khejurbani	62	20	42	71	70	1	71	70	1
337392	Bhandaria	107	45	62	220	186	34	181	170	11
337393	Kalapat	134	58	76	194	183	11	157	150	7
337394	Shrinagar	1,132	482	650	1,426	1,059	367	1,131	923	208
337395	Daulatpur	196	84	112	194	143	51	169	139	30
337396	Ramchak	25	8	17	44	43	1	39	38	1
337397	Lakshipur	812	371	441	1,104	898	206	756	709	47
337398	Dhuledanga	139	51	88	170	160	10	93	83	10
337399	Shola	433	182	251	286	266	20	23	20	3
337400	Indra	581	237	344	468	323	145	225	192	33
337401	Jhalur	439	168	271	828	578	250	603	519	84
337402	Pirchak	431	191	240	776	516	260	734	499	235
337403	Jagannathpur	1,122	470	652	1,088	907	181	938	790	148
337404	Bamnia	369	156	213	248	235	13	9	6	3
337405	Basulia	291	121	170	349	327	22	214	202	12
337406	Rankanki	21	11	10	25	24	1	17	16	1
337407	Paramanandapur	169	74	95	354	299	55	294	251	43
337408	Maula	147	59	88	327	296	31	314	292	22
337409	Dogerya Ramchak				-----Un-inhabited-----					
337410	Rejna	332	130	202	516	366	150	335	305	30
337411	Sanpur	242	106	136	292	233	59	241	209	32
337412	Kochgerya Ramchak	145	42	103	329	274	55	217	209	8
337413	Kalapat	98	38	60	163	134	29	66	63	3
337414	Banka Sultanpur	409	175	234	535	457	78	189	181	8
337415	Manikkunda	1,007	446	561	1,165	894	271	752	629	123
337416	Jara	1,610	690	920	2,829	2,105	724	2,169	1,809	360
337417	Mahabala	473	241	232	556	529	27	543	523	20
337418	Tegerya Dharmmapur	33	16	17	43	37	6	43	37	6
337419	Ghola	83	37	46	222	188	34	180	168	12
337420	Narayanpur	282	108	174	392	313	79	310	276	34
337421	Pathra	186	86	100	242	199	43	210	183	27
337422	Karanji	234	97	137	237	201	36	15	13	2
337423	Shuri Puskarini				-----Un-inhabited-----					

PRIMARY CENSUS ABSTRACT

CENSUS ABSTRACT
Chandrakona - I

Industrial category of main workers

Cultivators			Agricultural labourers			Household industry workers			Other workers			Name of Village
Persons	Males	Females	Persons	Males	Females	Persons	Males	Females	Persons	Males	Females	
29	30	31	32	33	34	35	36	37	38	39	40	2
15,079	14,368	711	13,754	11,614	2,140	1,610	1,263	347	6,867	5,597	1,270	Chandrakona - I (Total)
15,079	14,368	711	13,754	11,614	2,140	1,610	1,263	347	6,867	5,597	1,270	Chandrakona - I (Rural)
-	-	-	-	-	-	-	-	-	-	-	-	Chandrakona - I (Urban)
RURAL												
413	403	10	273	239	34	-	-	-	84	74	10	Jagannathpur
143	138	5	127	102	25	25	25	-	46	37	9	Dianpur
148	111	37	127	111	16	2	-	2	22	20	2	Chaltabandi
159	156	3	98	91	7	-	-	-	16	14	2	Balarampur
86	85	1	46	29	17	1	1	-	15	13	2	Shola Part-I
168	159	9	83	79	4	-	-	-	77	60	17	Bagchhari
153	151	2	16	15	1	1	1	-	11	9	2	Guchure
21	17	4	3	1	2	-	-	-	50	42	8	Paikmajita
57	56	1	34	20	14	-	-	-	3	3	-	Sasagere
26	23	3	-	-	-	-	-	-	18	13	5	Thakurhati
-----Un-inhabited-----												
34	34	-	7	7	-	5	5	-	3	2	1	Kalayanchak
10	10	-	1	1	-	-	-	-	2	2	-	Bhadurpur
66	66	-	-	-	-	3	3	-	5	4	1	Ghola
59	57	2	87	78	9	-	-	-	3	2	1	Dwarkhola
22	21	1	49	49	-	-	-	-	-	-	-	Bakcha
44	43	1	89	81	8	23	23	-	25	23	2	Khejurbani
100	98	2	43	40	3	5	5	-	9	7	2	Bhandaria
265	243	22	551	421	130	35	26	9	280	233	47	Kalapat
61	58	3	101	76	25	-	-	-	7	5	2	Shrinagar
25	25	-	7	7	-	-	-	-	7	6	1	Daulatpur
570	554	16	71	70	1	55	43	12	60	42	18	Ramchak
32	32	-	40	40	-	-	-	-	21	11	10	Lakshipur
16	16	-	4	1	3	-	-	-	3	3	-	Dhuledanga
62	62	-	159	126	33	1	1	-	3	3	-	Shola
247	232	15	211	160	51	17	15	2	128	112	16	Indra
237	218	19	230	126	104	25	11	14	242	144	98	Jhalur
381	355	26	351	257	94	25	21	4	181	157	24	Pirchak
1	1	-	4	1	3	-	-	-	4	4	-	Jagannathpur
140	138	2	40	36	4	1	-	1	33	28	5	Bamnia
14	14	-	-	-	-	-	-	-	3	2	1	Basulia
166	157	9	41	32	9	4	4	-	83	58	25	Rankanki
220	214	6	19	19	-	5	5	-	70	54	16	Paramanandapur
-----Un-inhabited-----												
202	198	4	109	90	19	3	3	-	21	14	7	Maula
54	52	2	126	102	24	10	9	1	51	46	5	Dogerya Ramchak
135	132	3	44	42	2	3	2	1	35	33	2	Rejna
29	29	-	-	-	-	7	7	-	30	27	3	Sanpur
142	139	3	3	2	1	4	3	1	40	37	3	Kochgerya Ramchak
322	287	35	294	227	67	12	11	1	124	104	20	Kalapat
570	526	44	895	699	196	55	41	14	649	543	106	Banka Sultanpur
173	169	4	270	258	12	24	24	-	76	72	4	Manikkunda
11	11	-	32	26	6	-	-	-	-	-	-	Jara
127	120	7	34	33	1	-	-	-	19	15	4	Mahabala
115	111	4	109	97	12	3	3	-	83	65	18	Tegerya Dharmmapur
106	104	2	74	66	8	7	-	7	23	13	10	Ghola
1	1	-	-	-	-	1	1	-	13	11	2	Narayampur
-----Un-inhabited-----												
Shuri Puskarini												

VILLAGE PRIMARY
C D Block -

		Industrial category								
Location code number	Name of Village	Marginal workers			Cultivators			Agricultural labourers		
		Persons	Males	Females	Persons	Males	Females	Persons	Males	Females
1	2	41	42	43	44	45	46	47	48	49
0293	Chandrakona - I (Total)	16,485	10,050	6,435	2,613	1,763	850	9,869	6,691	3,178
0293	Chandrakona - I (Rural)	16,485	10,050	6,435	2,613	1,763	850	9,869	6,691	3,178
0293	Chandrakona - I (Urban)	-	-	-	-	-	-	-	-	-
	RURAL									
337376	Jagannathpur	216	67	149	59	41	18	136	13	123
337377	Dianpur	20	5	15	3	1	2	8	1	7
337378	Chaltabandi	41	26	15	15	11	4	10	7	3
337379	Balarampur	9	3	6	3	1	2	-	-	-
337380	Shola Part-I	3	1	2	1	-	1	-	-	-
337381	Bagchhari	141	124	17	67	60	7	53	48	5
337382	Guchure	26	25	1	7	6	1	10	10	-
337383	Paikmajita	340	309	31	79	76	3	256	229	27
337384	Sasagere	6	-	6	-	-	-	6	-	6
337385	Thakurhati	186	162	24	9	9	-	158	141	17
337386	Kalayanchak									
337387	Bhadurpur	48	48	-	12	12	-	27	27	-
337388	Ghola	22	12	10	-	-	-	22	12	10
337389	Dwarkhola	89	86	3	8	8	-	58	55	3
337390	Bakcha	4	2	2	1	-	1	-	-	-
337391	Khejurbani	-	-	-	-	-	-	-	-	-
337392	Bhandaria	39	16	23	8	4	4	26	9	17
337393	Kalapat	37	33	4	5	4	1	13	13	-
337394	Shrinagar	295	136	159	32	26	6	167	62	105
337395	Daulatpur	25	4	21	1	1	-	19	1	18
337396	Ramchak	5	5	-	3	3	-	2	2	-
337397	Lakshipur	348	189	159	18	12	6	263	151	112
337398	Dhuledanga	77	77	-	5	5	-	71	71	-
337399	Shola	263	246	17	2	-	2	261	246	15
337400	Indra	243	131	112	15	15	-	225	114	111
337401	Jhalur	225	59	166	119	25	94	41	17	24
337402	Pirchak	42	17	25	14	9	5	13	6	7
337403	Jagannathpur	150	117	33	22	17	5	31	18	13
337404	Bamnia	239	229	10	7	5	2	229	222	7
337405	Basulia	135	125	10	17	16	1	112	106	6
337406	Rankanki	8	8	-	-	-	-	8	8	-
337407	Paramanandapur	60	48	12	22	21	1	31	22	9
337408	Maula	13	4	9	5	2	3	2	1	1
337409	Dogerya Ramchak									
337410	Rejna	181	61	120	13	9	4	162	50	112
337411	Sanpur	51	24	27	5	4	1	17	9	8
337412	Kochgerya Ramchak	112	65	47	33	26	7	58	29	29
337413	Kalapat	97	71	26	49	30	19	48	41	7
337414	Banka Sultanpur	346	276	70	33	30	3	164	129	35
337415	Manikkunda	413	265	148	127	90	37	229	141	88
337416	Jara	660	296	364	106	38	68	271	163	108
337417	Mahabala	13	6	7	2	2	-	3	3	-
337418	Tegerya Dharmmapur	-	-	-	-	-	-	-	-	-
337419	Ghola	42	20	22	6	2	4	22	12	10
337420	Narayanpur	82	37	45	9	7	2	67	28	39
337421	Pathra	32	16	16	6	4	2	15	8	7
337422	Karanji	222	188	34	68	67	1	153	120	33
337423	Shuri Puskarini									

PRIMARY CENSUS ABSTRACT

CENSUS ABSTRACT
Chandrakona - I

of marginal workers

Household industry workers			Other workers			Non-workers			Name of Village	Location code number
Persons	Males	Females	Persons	Males	Females	Persons	Males	Females		
50	51	52	53	54	55	56	57	58	2	1
1,573	542	1,031	2,430	1,054	1,376	82,211	26,928	55,283	Chandrakona - I (Total)	0293
1,573	542	1,031	2,430	1,054	1,376	82,211	26,928	55,283	Chandrakona - I (Rural)	0293
-	-	-	-	-	-	-	-	-	Chandrakona - I (Urban)	0293
RURAL										
-	-	-	21	13	8	1,459	499	960	Jagannathpur	337376
1	-	1	8	3	5	542	146	396	Dianpur	337377
-	-	-	16	8	8	651	212	439	Chaltabandi	337378
-	-	-	6	2	4	516	157	359	Balarampur	337379
-	-	-	2	1	1	209	53	156	Shola Part-I	337380
2	2	-	19	14	5	877	276	601	Bagchhari	337381
1	1	-	8	8	-	473	121	352	Guchure	337382
-	-	-	5	4	1	994	358	636	Paikmajita	337383
-	-	-	-	-	-	150	46	104	Sasagere	337384
4	3	1	15	9	6	391	119	272	Thakurhati	337385
-----Un-inhabited-----										
6	6	-	3	3	-	164	47	117	Kalayanchak	337386
-	-	-	-	-	-	61	24	37	Bhadurpur	337387
-	-	-	-	-	-	61	24	37	Ghola	337388
22	22	-	1	1	-	266	77	189	Dwarkhola	337389
-	-	-	3	2	1	225	61	164	Bakcha	337390
-	-	-	-	-	-	116	19	97	Khejurbani	337391
4	3	1	1	-	1	350	119	231	Bhandaria	337392
15	14	1	4	2	2	348	98	250	Kalapat	337393
11	5	6	85	43	42	2,122	729	1,393	Shrinagar	337394
1	-	1	4	2	2	296	102	194	Daulatpur	337395
-	-	-	-	-	-	93	23	70	Ramchak	337396
40	17	23	27	9	18	1,835	619	1,216	Lakshipur	337397
-	-	-	1	1	-	377	112	265	Dhuledanga	337398
-	-	-	-	-	-	721	249	472	Shola	337399
2	1	1	1	1	-	763	285	478	Indra	337400
5	-	5	60	17	43	939	298	641	Jhalur	337401
2	-	2	13	2	11	856	314	542	Pirchak	337402
44	38	6	53	44	9	2,196	737	1,459	Jagannathpur	337403
-	-	-	3	2	1	490	130	360	Bamnia	337404
1	1	-	5	2	3	769	257	512	Basulia	337405
-	-	-	-	-	-	59	23	36	Rankanki	337406
2	1	1	5	4	1	550	171	379	Paramanandapur	337407
1	-	1	5	1	4	632	193	439	Maula	337408
-----Un-inhabited-----										
1	1	-	5	1	4	653	219	434	Dogerya Ramchak	337409
3	2	1	26	9	17	503	170	333	Rejna	337410
3	-	3	18	10	8	437	133	304	Sanpur	337411
-	-	-	18	10	8	437	133	304	Kochgerya Ramchak	337412
-	-	-	-	-	-	200	59	141	Kalapat	337413
46	20	26	103	97	6	755	223	532	Banka Sultanpur	337414
11	2	9	46	32	14	1,663	550	1,113	Manikkunda	337415
35	15	20	248	80	168	3,740	1,246	2,494	Jara	337416
-	-	-	8	1	7	1,150	369	781	Mahabala	337417
-	-	-	-	-	-	50	16	34	Tegerya Dharmmapur	337418
-	-	-	14	6	8	364	96	268	Ghola	337419
1	-	1	5	2	3	556	181	375	Narayanpur	337420
1	-	1	10	4	6	369	132	237	Pathra	337421
1	1	-	-	-	-	445	160	285	Karanji	337422
-----Un-inhabited-----										
-	-	-	-	-	-	-	-	-	Shuri Puskarini	337423

VILLAGE PRIMARY
C D Block -

Location code number	Name of Village	Area of Village in hectares	Number of households	Total population (including institutional and houseless population)			Population in the age-group 0-6		
				Persons	Males	Females	Persons	Males	Females
1	2	3	4	5	6	7	8	9	10
337424	Sola	129.99	189	832	433	399	109	56	53
337425	Harinarayanpur	142.04	152	664	357	307	59	28	31
337426	Tatarpur	174.01	461	1,893	965	928	214	99	115
337427	Ramkrishnapur	167.84	182	797	404	393	73	32	41
337428	Panch Mahar	89.42	113	485	256	229	56	32	24
337429	Saora Gerya	46.78							
337430	Sitasol	106.36	114	517	270	247	32	15	17
337431	Bhatahar	64.65	45	181	100	81	23	13	10
337432	Simana	56.23	32	128	63	65	11	2	9
337433	Madhabpur	620.84	794	3,667	1,867	1,800	406	208	198
337434	Mirer Chak	15.43							
337435	Naran Chak	38.20	227	825	427	398	121	59	62
337436	Nekarbag	171.21	414	1,820	910	910	238	132	106
337437	Mangrul	844.58	1,265	5,462	2,810	2,652	607	307	300
337438	Agra	97.89	243	1,011	512	499	135	71	64
337439	Bhobla	97.89	155	634	333	301	78	48	30
337440	Beurgram	304.32	458	1,984	1,017	967	221	116	105
337441	Agra	141.92	218	997	478	519	112	52	60
337442	Purshuri	457.46	610	2,550	1,291	1,259	315	158	157
337443	Betagram	162.28	200	852	439	413	76	48	28
337444	Madan Chak	21.41	42	165	86	79	26	15	11
337445	Kshira	88.63	112	481	252	229	35	14	21
337446	Shyamkuri	59.08	50	248	125	123	22	11	11
337447	Satitetul	137.59	116	505	267	238	40	24	16
337448	Amrapat	118.33	254	1,097	578	519	130	61	69
337449	Nilapat	137.59	56	234	115	119	23	9	14
337450	Kankabati	205.60	411	1,871	983	888	224	119	105
337451	Lorpur	80.95	156	768	410	358	70	36	34
337452	Hajra	56.61	103	467	239	228	40	22	18
337453	Amdhere	16.11	85	416	225	191	49	24	25
337454	Goyalsini	152.97	260	1,134	589	545	112	48	64
337455	Belgerya	73.21	108	504	281	223	44	16	28
337456	Hatpukur	58.87	213	979	523	456	122	60	62
337457	Arjungerya	80.30	71	370	193	177	49	25	24
337458	Kashanda	188.40	487	2,198	1,137	1,061	269	139	130
337459	Andhare	139.54	156	859	432	427	123	59	64
337460	Gohaldanga	40.36	98	490	245	245	48	18	30
337461	Nishan Chak	11.57	84	398	190	208	63	27	36
337462	Nichna	206.13	294	1,257	650	607	133	71	62
337463	Nonadanga	103.92	98	420	221	199	41	22	19
337464	Mamudpur	122.64	199	899	466	433	75	43	32
337465	Beladanda	165.46	283	1,257	648	609	135	73	62
337466	Jamira	218.74	144	703	348	355	77	33	44
337467	Subudhi Chak	49.97							
337468	Birbhanpur	294.02	357	1,568	782	786	132	66	66
337469	Bara	177.22	410	1,845	937	908	223	118	105
337470	Hematpur	134.92	310	1,241	638	603	153	81	72
337471	Kashkuli	144.88	358	1,581	829	752	168	96	72
337472	Bhabanipur	246.80	401	1,838	950	888	195	98	97
337473	Kashiganja (P)	123.43	109	435	217	218	52	27	25
337474	Mar	149.05	201	800	421	379	80	38	42
337475	Ramichak	13.64	49	211	107	104	23	14	9
337476	Maheshpur	162.48	293	1,331	660	671	127	70	57
337477	Gopalpur	91.97	81	345	163	182	32	17	15
337478	Parulya	113.72	57	254	127	127	39	17	22

PRIMARY CENSUS ABSTRACT

CENSUS ABSTRACT

Chandrakona - I

Scheduled Castes population			Scheduled Tribes population			Literates			Name of Village
Persons	Males	Females	Persons	Males	Females	Persons	Males	Females	
11	12	13	14	15	16	17	18	19	2
556	286	270	4	4	-	548	324	224	Sola
129	72	57	90	47	43	518	303	215	Harinarayanpur
1,022	518	504	52	26	26	1,206	690	516	Tatarpur
220	106	114	46	25	21	617	341	276	Ramkrishnapur
442	236	206	-	-	-	399	221	178	Panch Mahar
-----Un-inhabited-----									Saora Gerya
25	13	12	-	-	-	460	247	213	Sitasol
116	64	52	-	-	-	123	75	48	Bhatahar
-	-	-	-	-	-	111	60	51	Simana
1,410	700	710	224	112	112	2,375	1,301	1,074	Madhabpur
-----Un-inhabited-----									Mirer Chak
150	72	78	-	-	-	439	250	189	Naran Chak
1,006	508	498	6	3	3	1,187	634	553	Nekarbag
1,739	886	853	632	332	300	3,558	1,977	1,581	Mangrul
964	486	478	3	3	-	628	364	264	Agra
308	159	149	85	45	40	407	229	178	Bhobla
955	483	472	20	9	11	1,343	745	598	Beurgram
341	150	191	18	7	11	754	382	372	Agra
1,189	592	597	39	18	21	1,578	878	700	Purshuri
164	88	76	7	4	3	661	359	302	Betagram
155	80	75	-	-	-	68	42	26	Madan Chak
155	80	75	7	4	3	354	196	158	Kshira
-	-	-	-	-	-	216	111	105	Shyamkuri
57	28	29	-	-	-	443	238	205	Satitetul
664	345	319	45	22	23	741	453	288	Amrapat
85	43	42	-	-	-	178	93	85	Nilapat
1,008	536	472	1	-	1	1,291	735	556	Kankabati
514	276	238	22	13	9	508	298	210	Lorpur
179	93	86	13	5	8	373	211	162	Hajra
-	-	-	-	-	-	280	161	119	Amdhere
307	153	154	159	76	83	725	419	306	Goyalsini
400	221	179	-	-	-	332	213	119	Belgerya
-	-	-	-	-	-	786	443	343	Hatpukur
-	-	-	-	-	-	248	147	101	Arjungerya
47	29	18	-	-	-	1,508	853	655	Kashanda
63	33	30	159	78	81	553	303	250	Andhare
14	7	7	-	-	-	435	223	212	Gohaldanga
390	186	204	-	-	-	198	106	92	Nishan Chak
344	184	160	81	40	41	1,011	542	469	Nichna
409	216	193	5	2	3	211	117	94	Nonadanga
278	136	142	-	-	-	670	366	304	Mamudpur
417	212	205	217	119	98	902	491	411	Beladanda
337	170	167	163	77	86	529	285	244	Jamira
-----Un-inhabited-----									Subudhi Chak
399	192	207	210	108	102	1,102	579	523	Birbhanpur
966	487	479	8	4	4	1,084	603	481	Bara
353	186	167	76	39	37	646	362	284	Hematpur
244	121	123	151	81	70	1,204	667	537	Kashkuli
539	286	253	156	77	79	1,321	743	578	Bhabanipur
252	121	131	-	-	-	312	168	144	Kashiganja (P)
374	194	180	-	-	-	534	317	217	Mar
93	46	47	27	17	10	150	79	71	Ramichak
516	269	247	4	1	3	1,006	522	484	Maheshpur
64	33	31	8	4	4	294	144	150	Gopalpur
254	127	127	-	-	-	190	109	81	Parulya

VILLAGE PRIMARY
C D Block -

Location code number	Name of Village	Illiterates			Total workers			Main workers		
		Persons	Males	Females	Persons	Males	Females	Persons	Males	Females
1	2	20	21	22	23	24	25	26	27	28
337424	Sola	284	109	175	281	258	23	116	113	3
337425	Harinarayanpur	146	54	92	227	215	12	220	208	12
337426	Tatarpur	687	275	412	559	418	141	465	356	109
337427	Ramkrishnapur	180	63	117	343	257	86	232	214	18
337428	Panch Mahar	86	35	51	162	153	9	123	116	7
337429	Saora Gerya				-----Un-inhabited-----					
337430	Sitasol	57	23	34	182	170	12	179	169	10
337431	Bhatahar	58	25	33	86	59	27	84	59	25
337432	Simana	17	3	14	48	48	-	46	46	-
337433	Madhabpur	1,292	566	726	1,353	1,059	294	974	823	151
337434	Mirer Chak				-----Un-inhabited-----					
337435	Naran Chak	386	177	209	299	274	25	268	252	16
337436	Nekarbag	633	276	357	630	511	119	457	385	72
337437	Mangrul	1,904	833	1,071	2,382	1,798	584	1,482	1,347	135
337438	Agra	383	148	235	322	300	22	86	81	5
337439	Bhobla	227	104	123	266	208	58	232	177	55
337440	Beurgram	641	272	369	750	628	122	692	590	102
337441	Agra	243	96	147	308	287	21	109	97	12
337442	Purshuri	972	413	559	942	803	139	664	587	77
337443	Betagram	191	80	111	303	277	26	190	177	13
337444	Madan Chak	97	44	53	74	53	21	32	29	3
337445	Kshira	127	56	71	194	179	15	138	130	8
337446	Shyamkuri	32	14	18	91	88	3	88	85	3
337447	Satitetul	62	29	33	190	181	9	180	171	9
337448	Amrapat	356	125	231	491	366	125	352	308	44
337449	Nilapat	56	22	34	91	86	5	89	85	4
337450	Kankabati	580	248	332	653	607	46	419	401	18
337451	Lorpur	260	112	148	261	241	20	228	218	10
337452	Hajra	94	28	66	156	142	14	76	76	-
337453	Amdhere	136	64	72	145	135	10	138	131	7
337454	Goyalsini	409	170	239	437	368	69	426	364	62
337455	Belgerya	172	68	104	187	166	21	108	99	9
337456	Hatpukur	193	80	113	422	343	79	267	258	9
337457	Arjungerya	122	46	76	119	114	5	63	60	3
337458	Kashanda	690	284	406	738	653	85	574	537	37
337459	Andhare	306	129	177	309	256	53	298	252	46
337460	Gohaldanga	55	22	33	175	152	23	148	130	18
337461	Nishan Chak	200	84	116	190	121	69	55	52	3
337462	Nichna	246	108	138	536	423	113	297	258	39
337463	Nonadanga	209	104	105	198	141	57	19	15	4
337464	Mamudpur	229	100	129	339	287	52	322	281	41
337465	Beladanda	355	157	198	528	402	126	334	291	43
337466	Jamira	174	63	111	248	207	41	154	150	4
337467	Subudhi Chak				-----Un-inhabited-----					
337468	Birbhanpur	466	203	263	531	485	46	508	474	34
337469	Bara	761	334	427	791	582	209	344	330	14
337470	Hematpur	595	276	319	518	400	118	465	381	84
337471	Kashkuli	377	162	215	668	559	109	557	531	26
337472	Bhabanipur	517	207	310	862	599	263	795	566	229
337473	Kashiganja (P)	123	49	74	142	123	19	42	38	4
337474	Mar	266	104	162	536	299	237	236	203	33
337475	Ramichak	61	28	33	83	68	15	41	37	4
337476	Maheshpur	325	138	187	491	421	70	312	281	31
337477	Gopalpur	51	19	32	178	106	72	106	86	20
337478	Parulya	64	18	46	139	74	65	75	66	9

PRIMARY CENSUS ABSTRACT

CENSUS ABSTRACT
Chandrakona - I

Industrial category of main workers

Household industry													Name of Village 2
Cultivators			Agricultural labourers workers						Other workers				
Persons	Males	Females	Persons	Males	Females	Persons	Males	Females	Persons	Males	Females		
29	30	31	32	33	34	35	36	37	38	39	40		
103	103	-	-	-	-	-	-	-	13	10	3	Sola	
111	111	-	60	55	5	-	-	-	49	42	7	Harinarayanpur	
182	172	10	207	121	86	6	6	-	70	57	13	Tatarpur	
74	70	4	125	114	11	-	-	-	33	30	3	Ramkrishnapur	
57	56	1	55	54	1	-	-	-	11	6	5	Panch Mahar	
-----Un-inhabited-----													
142	136	6	24	22	2	2	2	-	11	9	2	Sitasol	
24	24	-	59	35	24	-	-	-	1	-	1	Bhatahar	
43	43	-	-	-	-	-	-	-	3	3	-	Simana	
372	364	8	446	330	116	15	9	6	141	120	21	Madhabpur	
-----Un-inhabited-----													
38	36	2	210	197	13	9	9	-	11	10	1	Naran Chak	
138	127	11	264	209	55	36	34	2	19	15	4	Nekarbag	
567	551	16	407	355	52	103	84	19	405	357	48	Mangrul	
38	38	-	16	16	-	-	-	-	32	27	5	Agra	
55	54	1	155	104	51	-	-	-	22	19	3	Bhobla	
160	152	8	334	274	60	11	7	4	187	157	30	Beurgram	
81	76	5	-	-	-	-	-	-	28	21	7	Agra	
150	147	3	282	246	36	40	23	17	192	171	21	Purshuri	
121	118	3	38	35	3	13	12	1	18	12	6	Betagram	
-	-	-	25	23	2	6	5	1	1	1	-	Madan Chak	
70	69	1	18	18	-	-	-	-	50	43	7	Kshira	
66	64	2	-	-	-	-	-	-	22	21	1	Shyamkuri	
131	129	2	28	26	2	-	-	-	21	16	5	Satitetul	
92	85	7	206	174	32	3	3	-	51	46	5	Amrapat	
43	41	2	28	27	1	-	-	-	18	17	1	Nilapat	
207	204	3	167	161	6	3	3	-	42	33	9	Kankabati	
66	65	1	151	143	8	3	3	-	8	7	1	Lorpur	
68	68	-	-	-	-	-	-	-	8	8	-	Hajra	
41	39	2	30	30	-	58	57	1	9	5	4	Amdhere	
118	116	2	214	162	52	71	69	2	23	17	6	Goyalsini	
80	79	1	12	9	3	4	1	3	12	10	2	Belgerya	
112	110	2	103	100	3	27	26	1	25	22	3	Hatpukur	
54	52	2	4	4	-	1	-	1	4	4	-	Arjungerya	
86	83	3	189	184	5	27	16	11	272	254	18	Kashanda	
145	133	12	78	51	27	7	7	-	68	61	7	Andhare	
65	64	1	5	4	1	4	3	1	74	59	15	Gohaldanga	
2	2	-	38	37	1	10	10	-	5	3	2	Nishan Chak	
114	109	5	55	52	3	52	34	18	76	63	13	Nichna	
6	6	-	4	3	1	3	-	3	6	6	-	Nonadanga	
136	129	7	141	111	30	3	3	-	42	38	4	Mamudpur	
77	76	1	173	144	29	9	9	-	75	62	13	Beladanda	
32	32	-	111	110	1	-	-	-	11	8	3	Jamira	
-----Un-inhabited-----													
Subudhi Chak													
227	219	8	202	188	14	17	13	4	62	54	8	Birbhanpur	
146	143	3	156	152	4	2	2	-	40	33	7	Bara	
70	63	7	299	245	54	5	3	2	91	70	21	Hematpur	
264	261	3	168	159	9	38	37	1	87	74	13	Kashkuli	
213	194	19	370	279	91	6	5	1	206	88	118	Bhabanipur	
29	27	2	9	8	1	2	2	-	2	1	1	Kashiganja (P)	
61	57	4	93	86	7	36	18	18	46	42	4	Mar	
19	18	1	8	7	1	6	6	-	8	6	2	Ramichak	
121	114	7	76	70	6	21	20	1	94	77	17	Maheshpur	
60	52	8	5	4	1	-	-	-	41	30	11	Gopalpur	
57	53	4	6	6	-	-	-	-	12	7	5	Parulya	

VILLAGE PRIMARY
C D Block -

Location code number	Name of Village	Industrial category								
		Marginal workers			Cultivators			Agricultural labourers		
		Persons	Males	Females	Persons	Males	Females	Persons	Males	Females
1	2	41	42	43	44	45	46	47	48	49
337424	Sola	165	145	20	1	1	-	147	144	3
337425	Harinarayanpur	7	7	-	4	4	-	2	2	-
337426	Tatarpur	94	62	32	8	5	3	47	35	12
337427	Ramkrishnapur	111	43	68	4	4	-	59	27	32
337428	Panch Mahar	39	37	2	-	-	-	32	32	-
337429	Saora Gerya				-----Un-inhabited-----					
337430	Sitasol	3	1	2	-	-	-	-	-	-
337431	Bhatahar	2	-	2	-	-	-	2	-	2
337432	Simana	2	2	-	2	2	-	-	-	-
337433	Madhabpur	379	236	143	115	92	23	245	134	111
337434	Mirer Chak				-----Un-inhabited-----					
337435	Naran Chak	31	22	9	9	2	7	19	17	2
337436	Nekarbag	173	126	47	38	28	10	113	83	30
337437	Mangrul	900	451	449	194	137	57	411	269	142
337438	Agra	236	219	17	8	8	-	216	205	11
337439	Bhobla	34	31	3	4	4	-	28	26	2
337440	Beurgram	58	38	20	11	4	7	29	25	4
337441	Agra	199	190	9	54	53	1	88	82	6
337442	Purshuri	278	216	62	18	14	4	218	175	43
337443	Betagram	113	100	13	21	20	1	75	65	10
337444	Madan Chak	42	24	18	2	-	2	29	21	8
337445	Kshira	56	49	7	4	2	2	50	45	5
337446	Shyamkuri	3	3	-	-	-	-	3	3	-
337447	Satitetul	10	10	-	1	1	-	-	-	-
337448	Amrapat	139	58	81	16	9	7	110	43	67
337449	Nilapat	2	1	1	-	-	-	2	1	1
337450	Kankabati	234	206	28	5	5	-	178	167	11
337451	Lorpur	33	23	10	6	5	1	14	12	2
337452	Hajra	80	66	14	3	2	1	64	58	6
337453	Amdhere	7	4	3	1	1	-	1	1	-
337454	Goyalsini	11	4	7	1	1	-	6	2	4
337455	Belgerya	79	67	12	10	10	-	46	46	-
337456	Hatpukur	155	85	70	6	6	-	9	9	-
337457	Arjungerya	56	54	2	8	6	2	42	42	-
337458	Kashanda	164	116	48	4	2	2	100	95	5
337459	Andhare	11	4	7	2	1	1	9	3	6
337460	Gohaldanga	27	22	5	3	1	2	13	13	-
337461	Nishan Chak	135	69	66	4	2	2	60	53	7
337462	Nichna	239	165	74	12	10	2	186	132	54
337463	Nonadanga	179	126	53	4	2	2	165	120	45
337464	Mamudpur	17	6	11	6	-	6	8	3	5
337465	Beladanda	194	111	83	57	43	14	92	41	51
337466	Jamira	94	57	37	6	5	1	88	52	36
337467	Subudhi Chak				-----Un-inhabited-----					
337468	Birbhanpur	23	11	12	11	6	5	5	2	3
337469	Bara	447	252	195	21	12	9	394	219	175
337470	Hematpur	53	19	34	7	5	2	25	6	19
337471	Kashkuli	111	28	83	9	1	8	70	13	57
337472	Bhabanipur	67	33	34	6	6	-	15	7	8
337473	Kashiganja (P)	100	85	15	17	13	4	72	67	5
337474	Mar	300	96	204	17	9	8	53	38	15
337475	Ramichak	42	31	11	-	-	-	37	30	7
337476	Maheshpur	179	140	39	15	13	2	142	115	27
337477	Gopalpur	72	20	52	32	4	28	24	12	12
337478	Parulya	64	8	56	40	4	36	4	-	4

PRIMARY CENSUS ABSTRACT

CENSUS ABSTRACT
Chandrakona - I

of marginal workers

Household industry workers			Other workers			Non-workers			Name of Village	Location code number
Persons	Males	Females	Persons	Males	Females	Persons	Males	Females		
50	51	52	53	54	55	56	57	58	2	1
-	-	-	17	-	17	551	175	376	Sola	337424
-	-	-	1	1	-	437	142	295	Harinarayanpur	337425
1	1	-	38	21	17	1,334	547	787	Tatarpur	337426
10	-	10	38	12	26	454	147	307	Ramkrishnapur	337427
-	-	-	7	5	2	323	103	220	Panch Mahar	337428
-----Un-inhabited-----									Saora Gerya	337429
-	-	-	3	1	2	335	100	235	Sitasol	337430
-	-	-	-	-	-	95	41	54	Bhatahar	337431
-	-	-	-	-	-	80	15	65	Simana	337432
4	1	3	15	9	6	2,314	808	1,506	Madhabpur	337433
-----Un-inhabited-----									Mirer Chak	337434
-	-	-	3	3	-	526	153	373	Naran Chak	337435
8	8	-	14	7	7	1,190	399	791	Nekarbag	337436
184	12	172	111	33	78	3,080	1,012	2,068	Mangrul	337437
2	-	2	10	6	4	689	212	477	Agra	337438
-	-	-	2	1	1	368	125	243	Bhobla	337439
1	1	-	17	8	9	1,234	389	845	Beurgram	337440
28	28	-	29	27	2	689	191	498	Agra	337441
10	3	7	32	24	8	1,608	488	1,120	Purshuri	337442
12	12	-	5	3	2	549	162	387	Betagram	337443
9	3	6	2	-	2	91	33	58	Madan Chak	337444
-	-	-	2	2	-	287	73	214	Kshira	337445
-	-	-	-	-	-	157	37	120	Shyamkuri	337446
-	-	-	9	9	-	315	86	229	Satitetul	337447
1	-	1	12	6	6	606	212	394	Amrapat	337448
-	-	-	-	-	-	143	29	114	Nilapat	337449
11	10	1	40	24	16	1,218	376	842	Kankabati	337450
-	-	-	13	6	7	507	169	338	Lorpur	337451
-	-	-	13	6	7	311	97	214	Hajra	337452
-	-	-	5	2	3	271	90	181	Amdhere	337453
-	-	-	4	1	3	697	221	476	Goyalsini	337454
7	3	4	16	8	8	317	115	202	Belgerya	337455
114	55	59	26	15	11	557	180	377	Hatpukur	337456
2	2	-	4	4	-	251	79	172	Arjungerya	337457
42	6	36	18	13	5	1,460	484	976	Kashanda	337458
-	-	-	-	-	-	550	176	374	Andhare	337459
1	-	1	10	8	2	315	93	222	Gohaldanga	337460
57	10	47	14	4	10	208	69	139	Nishan Chak	337461
21	16	5	20	7	13	721	227	494	Nichna	337462
2	-	2	8	4	4	222	80	142	Nonadanga	337463
3	3	-	-	-	-	560	179	381	Mamudpur	337464
15	7	8	30	20	10	729	246	483	Beladanda	337465
-	-	-	-	-	-	455	141	314	Jamira	337466
-----Un-inhabited-----									Subudhi Chak	337467
3	-	3	4	3	1	1,037	297	740	Birbhanpur	337468
7	3	4	25	18	7	1,054	355	699	Bara	337469
1	1	-	20	7	13	723	238	485	Hematpur	337470
8	7	1	24	7	17	913	270	643	Kashkuli	337471
1	-	1	45	20	25	976	351	625	Bhabanipur	337472
6	1	5	5	4	1	293	94	199	Kashiganja (P)	337473
205	32	173	25	17	8	264	122	142	Mar	337474
5	1	4	-	-	-	128	39	89	Ramichak	337475
6	5	1	16	7	9	840	239	601	Maheshpur	337476
2	1	1	14	3	11	167	57	110	Gopalpur	337477
3	-	3	17	4	13	115	53	62	Parulya	337478

VILLAGE PRIMARY
C D Block -

Location code number	Name of Village	Area of Village in hectares	Number of households	Total population (including institutional and houseless population)			Population in the age-group 0-6		
				Persons	Males	Females	Persons	Males	Females
1	2	3	4	5	6	7	8	9	10
337479	Saljhati	124.78	104	476	241	235	40	27	13
337480	Mohanpur	107.06	119	576	314	262	67	38	29
337481	Berabere	220.96	361	1,735	898	837	222	115	107
337482	Hijji	116.95	207	901	460	441	127	62	65
337483	Mathurapur	64.75	89	402	216	186	38	16	22
337484	Nirbhaypur	99.31	189	791	397	394	81	50	31
337485	Doyan	57.47	133	695	359	336	98	51	47
337486	Chandur	415.61	504	2,395	1,249	1,146	251	131	120
337487	Nischintapur	34.04	78	350	165	185	53	23	30
337488	Kharakpur	45.23	75	372	198	174	55	28	27
337489	Gangcha	122.22	171	761	395	366	85	56	29
337490	Paikpara	121.40	178	888	445	443	116	54	62
337491	Kelemi	60.79	65	306	162	144	37	15	22
337492	Kamarberya	73.60	145	645	339	306	82	47	35
337493	Pandua	61.79	98	454	229	225	37	17	20
337494	Khanpur	121.41	200	877	443	434	99	46	53
337495	Hiradharpur	336.29	465	2,046	1,062	984	255	147	108
337496	Phulchak	95.89	89	390	213	177	18	5	13
337497	Kamargere	356.12	496	2,319	1,194	1,125	261	128	133
337498	Ekbalpur	110.07	184	774	406	368	76	33	43
337499	Dingal	203.56	307	1,465	751	714	152	85	67
337500	Balinagar	62.32	139	537	264	273	71	32	39
337501	Patlapur	33.30	81	467	242	225	58	30	28
337502	Gopalpur	115.34	184	997	516	481	141	69	72
337503	Jadabpur	138.15	300	1,468	751	717	154	77	77
337504	Kuldaha	431.80	544	2,651	1,395	1,256	316	161	155
337505	Sitampur	167.54	259	1,317	668	649	105	62	43
337506	Manoharpur	305.13	628	3,018	1,552	1,466	312	140	172
337507	Gamaria	106.42	83	409	220	189	41	19	22

PRIMARY CENSUS ABSTRACT

CENSUS ABSTRACT

Chandrakona - I

Scheduled Castes population			Scheduled Tribes population			Literates			Name of Village
Persons	Males	Females	Persons	Males	Females	Persons	Males	Females	
11	12	13	14	15	16	17	18	19	2
-	-	-	30	18	12	372	199	173	Saljhati
223	126	97	229	122	107	337	208	129	Mohanpur
145	77	68	616	297	319	1,069	586	483	Berabere
641	339	302	22	10	12	523	321	202	Hiji
269	148	121	1	-	1	309	185	124	Mathurapur
242	119	123	22	11	11	625	327	298	Nirbhaypur
646	333	313	7	5	2	472	277	195	Doyan
1,364	709	655	36	24	12	1,746	978	768	Chandur
346	161	185	-	-	-	252	125	127	Nischintapur
264	140	124	7	2	5	270	156	114	Kharakpur
220	110	110	9	5	4	567	306	261	Gangcha
834	422	412	13	5	8	481	282	199	Paikpara
-	-	-	-	-	-	247	143	104	Kelemi
244	125	119	3	2	1	502	273	229	Kamarberya
113	58	55	-	-	-	400	208	192	Pandua
457	237	220	6	4	2	662	371	291	Khanpur
678	343	335	132	63	69	1,422	762	660	Hiradharpur
6	3	3	-	-	-	353	201	152	Phulchak
1,007	515	492	140	72	68	1,595	907	688	Kamargere
84	42	42	68	34	34	583	325	258	Ekbalpur
909	466	443	59	28	31	1,068	587	481	Dingal
325	156	169	-	-	-	341	180	161	Balinagar
376	197	179	25	10	15	295	167	128	Patlapur
312	159	153	8	5	3	588	344	244	Gopalpur
834	426	408	63	30	33	1,038	593	445	Jadabpur
641	334	307	6	2	4	2,115	1,177	938	Kuldaha
831	419	412	9	3	6	1,060	563	497	Sitarampur
193	95	98	40	20	20	2,376	1,329	1,047	Manoharpur
184	99	85	-	-	-	326	197	129	Gamaria

VILLAGE PRIMARY
C D Block -

Location code number	Name of Village	Illiterates			Total workers			Main workers		
		Persons	Males	Females	Persons	Males	Females	Persons	Males	Females
1	2	20	21	22	23	24	25	26	27	28
337479	Saljhati	104	42	62	243	152	91	26	17	9
337480	Mohanpur	239	106	133	253	200	53	163	143	20
337481	Berabere	666	312	354	828	583	245	287	272	15
337482	Hijli	378	139	239	438	296	142	118	109	9
337483	Mathurapur	93	31	62	132	125	7	10	10	-
337484	Nirbhaypur	166	70	96	446	257	189	221	208	13
337485	Doyan	223	82	141	272	207	65	184	167	17
337486	Chandur	649	271	378	953	769	184	791	722	69
337487	Nischintapur	98	40	58	272	136	136	94	87	7
337488	Kharakpur	102	42	60	232	126	106	56	54	2
337489	Gangcha	194	89	105	383	247	136	216	200	16
337490	Paikpara	407	163	244	350	272	78	120	108	12
337491	Kelemi	59	19	40	106	106	-	102	102	-
337492	Kamarberya	143	66	77	261	199	62	76	68	8
337493	Pandua	54	21	33	167	138	29	167	138	29
337494	Khanpur	215	72	143	303	251	52	120	104	16
337495	Hiradharpur	624	300	324	1,036	753	283	939	692	247
337496	Phulchak	37	12	25	173	139	34	148	134	14
337497	Kamargere	724	287	437	846	734	112	652	592	60
337498	Ekbalpur	191	81	110	277	243	34	249	230	19
337499	Dingal	397	164	233	616	445	171	399	345	54
337500	Balinagar	196	84	112	189	151	38	131	126	5
337501	Patlapur	172	75	97	180	160	20	171	152	19
337502	Gopalpur	409	172	237	296	274	22	282	262	20
337503	Jadabpur	430	158	272	543	447	96	475	420	55
337504	Kuldaha	536	218	318	1,281	921	360	728	672	56
337505	Sitarampur	257	105	152	508	423	85	399	365	34
337506	Manoharpur	642	223	419	1,244	992	252	933	859	74
337507	Gamaria	83	23	60	132	114	18	73	70	3

PRIMARY CENSUS ABSTRACT

CENSUS ABSTRACT
Chandrakona - I

Industrial category of main workers

Cultivators			Household industry						Other workers			Name of Village
Persons	Males	Females	Agricultural labourers			workers			Persons	Males	Females	
			Persons	Males	Females	Persons	Males	Females				
29	30	31	32	33	34	35	36	37	38	39	40	2
9	5	4	6	4	2	2	2	-	9	6	3	Saljhati
14	14	-	116	102	14	13	12	1	20	15	5	Mohanpur
138	133	5	111	104	7	22	21	1	16	14	2	Berabere
28	28	-	77	72	5	4	2	2	9	7	2	Hiji
10	10	-	-	-	-	-	-	-	-	-	-	Mathurapur
32	29	3	160	155	5	4	3	1	25	21	4	Nirbhaypur
58	57	1	70	67	3	29	24	5	27	19	8	Doyan
300	283	17	333	311	22	28	23	5	130	105	25	Chandur
26	26	-	66	59	7	-	-	-	2	2	-	Nischintapur
40	40	-	12	12	-	-	-	-	4	2	2	Kharakpur
79	75	4	107	102	5	8	7	1	22	16	6	Gangcha
27	26	1	77	70	7	1	1	-	15	11	4	Paikpara
51	51	-	12	12	-	-	-	-	39	39	-	Kelemi
49	46	3	3	2	1	2	2	-	22	18	4	Kamarberya
75	73	2	45	24	21	2	1	1	45	40	5	Pandua
40	36	4	50	46	4	3	3	-	27	19	8	Khanpur
362	303	59	323	290	33	105	11	94	149	88	61	Hiradharpur
97	95	2	16	16	-	12	11	1	23	12	11	Phulchak
249	233	16	312	281	31	34	33	1	57	45	12	Kamargere
151	144	7	40	38	2	11	7	4	47	41	6	Ekbalpur
63	59	4	189	170	19	44	34	10	103	82	21	Dingal
31	31	-	65	63	2	1	-	1	34	32	2	Balinagar
63	56	7	58	50	8	6	5	1	44	41	3	Patlapur
159	150	9	54	49	5	31	30	1	38	33	5	Gopalpur
129	123	6	304	264	40	10	4	6	32	29	3	Jadabpur
393	383	10	178	160	18	8	2	6	149	127	22	Kuldaha
249	232	17	64	56	8	35	31	4	51	46	5	Sitarampur
430	408	22	147	131	16	172	159	13	184	161	23	Manoharpur
60	59	1	3	3	-	2	1	1	8	7	1	Gamaria

**VILLAGE PRIMARY
C D Block -**

Location code number		Industrial category								
		Marginal workers			Cultivators			Agricultural labourers		
Name of Village		Persons	Males	Females	Persons	Males	Females	Persons	Males	Females
1	2	41	42	43	44	45	46	47	48	49
337479	Saljhati	217	135	82	63	58	5	69	48	21
337480	Mohanpur	90	57	33	14	14	-	65	32	33
337481	Berabere	541	311	230	4	3	1	501	286	215
337482	Hijli	320	187	133	30	25	5	237	141	96
337483	Mathurapur	122	115	7	2	2	-	117	112	5
337484	Nirbhaypur	225	49	176	21	15	6	45	25	20
337485	Doyan	88	40	48	11	6	5	59	30	29
337486	Chandur	162	47	115	16	12	4	13	8	5
337487	Nischintapur	178	49	129	56	17	39	114	30	84
337488	Kharakpur	176	72	104	7	6	1	164	63	101
337489	Gangcha	167	47	120	10	8	2	147	37	110
337490	Paikpara	230	164	66	7	6	1	216	153	63
337491	Kelemi	4	4	-	1	1	-	-	-	-
337492	Kamarberya	185	131	54	20	16	4	151	107	44
337493	Pandua	-	-	-	-	-	-	-	-	-
337494	Khanpur	183	147	36	57	54	3	103	76	27
337495	Hiradharpur	97	61	36	15	13	2	16	13	3
337496	Phulchak	25	5	20	3	1	2	4	2	2
337497	Kamargere	194	142	52	28	20	8	81	63	18
337498	Ekbalpur	28	13	15	5	4	1	10	5	5
337499	Dingal	217	100	117	15	15	-	67	52	15
337500	Balinagar	58	25	33	12	12	-	11	8	3
337501	Patlapur	9	8	1	4	4	-	4	4	-
337502	Gopalpur	14	12	2	-	-	-	2	1	1
337503	Jadabpur	68	27	41	3	3	-	57	23	34
337504	Kuldaha	553	249	304	222	107	115	140	124	16
337505	Sitampur	109	58	51	47	25	22	44	27	17
337506	Manoharpur	311	133	178	73	33	40	105	72	33
337507	Gamaria	59	44	15	24	19	5	13	12	1

PRIMARY CENSUS ABSTRACT

CENSUS ABSTRACT
Chandrakona - I

of marginal workers

Household industry workers			Other workers			Non-workers			Name of Village	Location code number
Persons	Males	Females	Persons	Males	Females	Persons	Males	Females		
50	51	52	53	54	55	56	57	58	2	1
4	2	2	81	27	54	233	89	144	Saljhati	337479
2	2	-	9	9	-	323	114	209	Mohanpur	337480
18	18	-	18	4	14	907	315	592	Berabere	337481
11	7	4	42	14	28	463	164	299	Hiji	337482
1	1	-	2	-	2	270	91	179	Mathurapur	337483
25	1	24	134	8	126	345	140	205	Nirbhaypur	337484
7	2	5	11	2	9	423	152	271	Doyan	337485
86	18	68	47	9	38	1,442	480	962	Chandur	337486
-	-	-	8	2	6	78	29	49	Nischintapur	337487
1	-	1	4	3	1	140	72	68	Kharakpur	337488
9	1	8	1	1	-	378	148	230	Gangcha	337489
1	1	-	6	4	2	538	173	365	Paikpara	337490
-	-	-	3	3	-	200	56	144	Kelemi	337491
2	-	2	12	8	4	384	140	244	Kamarberya	337492
-	-	-	-	-	-	287	91	196	Pandua	337493
8	8	-	15	9	6	574	192	382	Khanpur	337494
10	4	6	56	31	25	1,010	309	701	Hiradharpur	337495
14	1	13	4	1	3	217	74	143	Phulchak	337496
69	50	19	16	9	7	1,473	460	1,013	Kamargere	337497
9	2	7	4	2	2	497	163	334	Ekalpur	337498
105	17	88	30	16	14	849	306	543	Dingal	337499
32	2	30	3	3	-	348	113	235	Balinagar	337500
-	-	-	1	-	1	287	82	205	Patlapur	337501
-	-	-	12	11	1	701	242	459	Gopalpur	337502
6	-	6	2	1	1	925	304	621	Jadabpur	337503
6	-	6	185	18	167	1,370	474	896	Kuldaha	337504
13	5	8	5	1	4	809	245	564	Sitarampur	337505
69	10	59	64	18	46	1,774	560	1,214	Manoharpur	337506
7	3	4	15	10	5	277	106	171	Gamaria	337507

**VILLAGE PRIMARY
C D Block -**

Location code number	Name of Village	Area of Village in hectares	Number of households	Total population (including institutional and houseless population)			Population in the age-group 0-6			
				Persons	Males	Females	Persons	Males	Females	
1	2	3	4	5	6	7	8	9	10	
0294	Chandrakona - II (Total)	15,043.84	26,263	1,23,269	63,180	60,089	15,231	7,716	7,515	
0294	Chandrakona - II (Rural)	15,043.84	26,263	1,23,269	63,180	60,089	15,231	7,716	7,515	
0294	Chandrakona - II (Urban)	0.00	-	-	-	-	-	-	-	
	RURAL									
337508	Lahirganja	91.34	211	953	468	485	149	66	83	
337509	Krishnapur	172.40	1,400	6,083	3,095	2,988	996	530	466	
337510	Sauberya	257.86	143	656	320	336	90	39	51	
337511	Idpur	92.45	127	631	341	290	76	40	36	
337512	Parulya	89.88	40	193	110	83	10	7	3	
337513	Pachami	32.70	45	199	103	96	23	9	14	
337514	Nityanandapur	47.47	70	334	173	161	43	21	22	
337515	Guadanga	78.59	169	688	354	334	107	56	51	
337516	Chasibar	51.32	251	1,250	655	595	240	122	118	
337517	Chaitanpur	120.60	399	1,899	985	914	313	168	145	
337518	Nishchintapur	47.35	126	614	306	308	60	29	31	
337519	Ishangar	55.43	56	288	148	140	25	10	15	
337520	Kunarpur	64.67	71	332	176	156	31	21	10	
337521	Deulbere	50.84	181	764	384	380	100	57	43	
337522	Maheshpur	79.94	549	2,771	1,455	1,316	471	221	250	
337523	Murakata	71.94	888	4,411	2,242	2,169	752	376	376	
337524	Khandanga	205.70	356	1,964	1,025	939	340	188	152	
337525	Hurhuria	464.05	147	683	328	355	106	52	54	
337526	Gargaraghati	164.51	160	820	400	420	165	86	79	
337527	Bankati	38.62	31	140	71	69	24	13	11	
337528	Kshirati	82.91	225	1,037	529	508	112	55	57	
337529	Bhairabpur	228.20	595	2,720	1,376	1,344	352	172	180	
337530	Metela	109.44	351	1,570	775	795	218	105	113	
337531	Kamarkhali	47.30	25	106	46	60	10	3	7	
337532	Kasiari	250.05	103	449	234	215	46	27	19	
337533	Dhanghari	308.52	32	146	84	62	8	5	3	
337534	Tilara	163.14								
					-----Un-inhabited-----					
337535	Parahari	80.13	37	161	69	92	21	5	16	
337536	Jadabnagar	206.69	436	1,999	1,016	983	269	138	131	
337537	Gonsiaband	9.64	7	33	15	18	4	1	3	
337538	Homgere	19.88								
					-----Un-inhabited-----					
337539	Nilganja	57.69	351	1,650	838	812	193	95	98	
337540	Sitanagar	62.70	70	389	196	193	43	21	22	
337541	Chhatraganj	49.00	172	793	411	382	98	58	40	
337542	Basanchhara	293.72	470	2,128	1,080	1,048	234	123	111	
337543	Panchhara	107.02	143	718	379	339	77	41	36	
337544	Barabila	55.35								
					-----Un-inhabited-----					
337545	Barnia	68.90	95	479	238	241	42	18	24	
337546	Ghoshkira	38.09	34	150	89	61	6	5	1	
337547	Shirsa	76.97	89	390	214	176	39	23	16	
337548	Dharmapota	72.83	154	741	395	346	86	45	41	
337549	Khursi	70.56	253	1,261	624	637	169	67	102	
337550	Kalla	79.83	389	1,990	1,022	968	306	158	148	
337551	Karasia	103.51	241	1,176	639	537	118	63	55	
337552	Rampur	88.33	195	920	479	441	104	54	50	
337553	Piardanga	99.69	512	2,457	1,282	1,175	312	160	152	
337554	Bhalukkunda	80.53	204	933	476	457	94	43	51	
337555	Sancharpata	16.08								
					-----Un-inhabited-----					

PRIMARY CENSUS ABSTRACT

CENSUS ABSTRACT

Chandrakona - II

Scheduled Castes population			Scheduled Tribes population			Literates			Name of Village
Persons	Males	Females	Persons	Males	Females	Persons	Males	Females	
11	12	13	14	15	16	17	18	19	2
37,330	18,811	18,519	6,841	3,365	3,476	83,145	46,086	37,059	Chandrakona - II (Total)
37,330	18,811	18,519	6,841	3,365	3,476	83,145	46,086	37,059	Chandrakona - II (Rural)
-	-	-	-	-	-	-	-	-	Chandrakona - II (Urban)
									RURAL
159	81	78	186	88	98	562	313	249	Lahirganja
589	302	287	-	-	-	3,026	1,653	1,373	Krishnapur
29	13	16	202	96	106	447	249	198	Sauberya
-	-	-	-	-	-	484	272	212	Idpur
-	-	-	-	-	-	176	101	75	Parulya
-	-	-	-	-	-	164	93	71	Pachami
-	-	-	-	-	-	262	145	117	Nityanandapur
544	276	268	2	1	1	319	196	123	Guadanga
-	-	-	-	-	-	638	355	283	Chasibar
-	-	-	-	-	-	1,093	605	488	Chaitanpur
-	-	-	-	-	-	536	272	264	Nishchintapur
-	-	-	-	-	-	250	135	115	Ishangar
96	51	45	-	-	-	252	140	112	Kunarpur
570	282	288	6	4	2	385	220	165	Deulbere
131	62	69	-	-	-	1,679	995	684	Maheshpur
557	283	274	22	10	12	2,350	1,294	1,056	Murakata
-	-	-	-	-	-	1,133	628	505	Khandanga
4	2	2	411	198	213	334	188	146	Hurhuria
-	-	-	19	13	6	447	226	221	Gargaraghati
103	53	50	37	18	19	85	48	37	Bankati
328	173	155	-	-	-	785	435	350	Kshirati
1,785	884	901	12	6	6	1,500	854	646	Bhairabpur
1,098	547	551	1	1	-	591	339	252	Metela
28	11	17	77	35	42	48	25	23	Kamarkhali
12	6	6	433	226	207	207	123	84	Kasiari
-	-	-	-	-	-	135	79	56	Dhanghari
			-----Un-inhabited-----						Tilara
-	-	-	161	69	92	106	53	53	Parahari
400	196	204	1,059	525	534	1,036	612	424	Jadabnagar
-	-	-	-	-	-	17	10	7	Gonsiaband
			-----Un-inhabited-----						Homgere
594	308	286	511	255	256	1,072	611	461	Nilganja
38	17	21	-	-	-	294	160	134	Sitanagar
5	2	3	17	9	8	595	323	272	Chhatraganj
841	422	419	75	32	43	1,534	841	693	Basanchhara
120	60	60	-	-	-	601	328	273	Panchhara
			-----Un-inhabited-----						Barabila
5	2	3	185	87	98	379	201	178	Barnia
-	-	-	-	-	-	141	84	57	Ghoshkira
-	-	-	-	-	-	322	184	138	Shirsa
-	-	-	-	-	-	518	307	211	Dharmapota
161	75	86	-	-	-	848	458	390	Khursi
-	-	-	-	-	-	1,241	688	553	Kalla
128	68	60	-	-	-	984	554	430	Karasia
279	139	140	-	-	-	724	396	328	Rampur
415	196	219	529	268	261	1,565	868	697	Piardanga
370	186	184	53	27	26	546	303	243	Bhalukkunda
			-----Un-inhabited-----						Sancharpata

VILLAGE PRIMARY
C D Block -

Location code number	Name of Village	Illiterates			Total workers			Main workers		
		Persons	Males	Females	Persons	Males	Females	Persons	Males	Females
1	2	20	21	22	23	24	25	26	27	28
0294	Chandrakona - II (Total)	40,124	17,094	23,030	47,424	37,183	10,241	31,466	27,472	3,994
0294	Chandrakona - II (Rural)	40,124	17,094	23,030	47,424	37,183	10,241	31,466	27,472	3,994
0294	Chandrakona - II (Urban)	-	-	-	-	-	-	-	-	-
	RURAL									
337508	Lahirganja	391	155	236	273	252	21	262	246	16
337509	Krishnapur	3,057	1,442	1,615	1,805	1,556	249	1,002	909	93
337510	Sauberya	209	71	138	269	190	79	100	92	8
337511	Idpur	147	69	78	179	163	16	124	116	8
337512	Parulya	17	9	8	67	65	2	54	52	2
337513	Pachami	35	10	25	85	69	16	84	68	16
337514	Nityanandapur	72	28	44	124	99	25	124	99	25
337515	Guadanga	369	158	211	273	214	59	24	20	4
337516	Chasibar	612	300	312	323	306	17	244	236	8
337517	Chaitanpur	806	380	426	1,016	618	398	776	527	249
337518	Nishchintapur	78	34	44	252	201	51	251	200	51
337519	Ishangar	38	13	25	81	80	1	81	80	1
337520	Kunarpur	80	36	44	117	101	16	82	76	6
337521	Deulbere	379	164	215	431	245	186	205	172	33
337522	Maheshpur	1,092	460	632	868	762	106	551	531	20
337523	Murakata	2,061	948	1,113	1,701	1,191	510	631	602	29
337524	Khandanga	831	397	434	561	526	35	389	379	10
337525	Hurhuria	349	140	209	213	194	19	23	21	2
337526	Gargaraghati	373	174	199	410	211	199	367	200	167
337527	Bankati	55	23	32	76	46	30	72	44	28
337528	Kshirati	252	94	158	573	354	219	366	296	70
337529	Bhairabpur	1,220	522	698	1,283	816	467	894	616	278
337530	Metela	979	436	543	721	454	267	691	437	254
337531	Kamarkhali	58	21	37	57	28	29	56	28	28
337532	Kasiari	242	111	131	260	143	117	253	137	116
337533	Dhanghari	11	5	6	54	54	-	36	36	-
337534	Tilara				-----Un-inhabited-----					
337535	Parahari	55	16	39	46	37	9	34	31	3
337536	Jadabnagar	963	404	559	996	594	402	153	128	25
337537	Gonsiaband	16	5	11	16	12	4	-	-	-
337538	Homgere				-----Un-inhabited-----					
337539	Nilganja	578	227	351	714	522	192	695	518	177
337540	Sitanagar	95	36	59	108	101	7	25	24	1
337541	Chhatraganj	198	88	110	298	237	61	169	153	16
337542	Basanchhara	594	239	355	656	590	66	512	456	56
337543	Panchhara	117	51	66	235	226	9	170	165	5
337544	Barabila				-----Un-inhabited-----					
337545	Barnia	100	37	63	163	141	22	26	23	3
337546	Ghoshkira	9	5	4	57	53	4	43	43	-
337547	Shirsa	68	30	38	167	137	30	104	103	1
337548	Dharmapota	223	88	135	284	255	29	4	4	-
337549	Khursi	413	166	247	417	403	14	354	349	5
337550	Kalla	749	334	415	936	587	349	655	477	178
337551	Karasia	192	85	107	436	390	46	345	338	7
337552	Rampur	196	83	113	489	322	167	287	259	28
337553	Piardanga	892	414	478	861	720	141	522	482	40
337554	Bhalukkunda	387	173	214	314	303	11	232	226	6
337555	Sancharpata				-----Un-inhabited-----					

PRIMARY CENSUS ABSTRACT

CENSUS ABSTRACT
Chandrakona - II

Industrial category of main workers												
Cultivators			Household industry						Other workers			Name of Village
Persons	Males	Females	Agricultural labourers			workers			Persons	Males	Females	
29	30	31	32	33	34	35	36	37	38	39	40	2
13,852	13,282	570	12,702	10,156	2,546	641	429	212	4,271	3,605	666	Chandrakona - II (Total)
13,852	13,282	570	12,702	10,156	2,546	641	429	212	4,271	3,605	666	Chandrakona - II (Rural)
-	-	-	-	-	-	-	-	-	-	-	-	Chandrakona - II (Urban)
RURAL												
39	39	-	189	180	9	5	-	5	29	27	2	Lahirganja
100	96	4	799	716	83	15	14	1	88	83	5	Krishnapur
65	64	1	11	11	-	6	6	-	18	11	7	Sauberya
102	100	2	6	5	1	5	5	-	11	6	5	Idpur
49	49	-	-	-	-	-	-	-	5	3	2	Parulya
39	37	2	15	13	2	-	-	-	30	18	12	Pachami
43	43	-	69	51	18	-	-	-	12	5	7	Nityanandapur
8	8	-	-	-	-	-	-	-	16	12	4	Guadanga
86	85	1	152	147	5	-	-	-	6	4	2	Chasibar
558	421	137	195	86	109	1	1	-	22	19	3	Chaitanpur
182	180	2	4	4	-	8	-	8	57	16	41	Nishchintapur
53	53	-	4	4	-	-	-	-	24	23	1	Ishangar
52	49	3	16	15	1	-	-	-	14	12	2	Kunarpur
61	59	2	128	106	22	4	3	1	12	4	8	Deulbere
192	186	6	294	290	4	8	4	4	57	51	6	Maheshpur
236	230	6	314	309	5	19	11	8	62	52	10	Murakata
132	129	3	214	211	3	2	-	2	41	39	2	Khandanga
19	18	1	1	1	-	-	-	-	3	2	1	Hurhuria
22	15	7	202	135	67	98	14	84	45	36	9	Gargaraghati
2	2	-	69	41	28	-	-	-	1	1	-	Bankati
84	79	5	167	117	50	-	-	-	115	100	15	Kshirati
132	126	6	651	391	260	12	10	2	99	89	10	Bhairapur
18	16	2	626	382	244	12	12	-	35	27	8	Metela
-	-	-	52	25	27	-	-	-	4	3	1	Kamarkhali
11	7	4	231	121	110	-	-	-	11	9	2	Kasiari
34	34	-	-	-	-	-	-	-	2	2	-	Dhanghari
-----Un-inhabited-----												
8	7	1	21	21	-	-	-	-	5	3	2	Tilara
16	14	2	94	76	18	1	1	-	42	37	5	Jadabnagar
-	-	-	-	-	-	-	-	-	-	-	-	Gonsiaband
-----Un-inhabited-----												
Homgere												
204	201	3	365	208	157	3	2	1	123	107	16	Nilganja
-	-	-	-	-	-	-	-	-	25	24	1	Sitanagar
65	61	4	71	63	8	6	6	-	27	23	4	Chhatraganj
198	195	3	187	153	34	13	13	-	114	95	19	Basanchhara
123	123	-	2	2	-	-	-	-	45	40	5	Panchhara
-----Un-inhabited-----												
Barabila												
10	9	1	1	1	-	-	-	-	15	13	2	Barnia
38	38	-	-	-	-	1	1	-	4	4	-	Ghoshkira
99	99	-	-	-	-	1	1	-	4	3	1	Shirsa
-	-	-	-	-	-	-	-	-	4	4	-	Dharmapota
212	210	2	111	109	2	1	1	-	30	29	1	Khursi
500	339	161	143	128	15	6	6	-	6	4	2	Kalla
277	275	2	42	40	2	-	-	-	26	23	3	Karasia
134	131	3	32	31	1	14	14	-	107	83	24	Rampur
260	254	6	142	129	13	-	-	-	120	99	21	Piardanga
111	110	1	81	81	-	6	6	-	34	29	5	Bhalukkunda
-----Un-inhabited-----												
Sancharpata												

VILLAGE PRIMARY
C D Block -

Location code		Industrial category								
		Marginal workers			Cultivators			Agricultural labourers		
number	Name of Village	Persons	Males	Females	Persons	Males	Females	Persons	Males	Females
1	2	41	42	43	44	45	46	47	48	49
0294	Chandrakona - II (Total)	15,958	9,711	6,247	2,689	1,938	751	10,377	6,525	3,852
0294	Chandrakona - II (Rural)	15,958	9,711	6,247	2,689	1,938	751	10,377	6,525	3,852
0294	Chandrakona - II (Urban)	-	-	-	-	-	-	-	-	-
RURAL										
337508	Lahirganja	11	6	5	-	-	-	6	5	1
337509	Krishnapur	803	647	156	28	21	7	657	591	66
337510	Sauberya	169	98	71	15	14	1	148	78	70
337511	Idpur	55	47	8	1	-	1	25	23	2
337512	Parulya	13	13	-	-	-	-	6	6	-
337513	Pachami	1	1	-	-	-	-	-	-	-
337514	Nityanandapur	-	-	-	-	-	-	-	-	-
337515	Guadanga	249	194	55	6	6	-	194	139	55
337516	Chasibar	79	70	9	3	3	-	67	65	2
337517	Chaitanpur	240	91	149	104	25	79	128	60	68
337518	Nishchintapur	1	1	-	1	1	-	-	-	-
337519	Ishangar	-	-	-	-	-	-	-	-	-
337520	Kunarpur	35	25	10	4	3	1	18	13	5
337521	Deulbere	226	73	153	31	27	4	140	38	102
337522	Maheshpur	317	231	86	24	19	5	262	188	74
337523	Murakata	1,070	589	481	84	70	14	664	412	252
337524	Khandanga	172	147	25	15	9	6	132	119	13
337525	Hurhuria	190	173	17	42	42	-	144	129	15
337526	Gargaraghati	43	11	32	-	-	-	3	1	2
337527	Bankati	4	2	2	-	-	-	4	2	2
337528	Kshirati	207	58	149	12	10	2	41	27	14
337529	Bhairabpur	389	200	189	42	41	1	321	144	177
337530	Metela	30	17	13	2	-	2	21	14	7
337531	Kamarkhali	1	-	1	-	-	-	-	-	-
337532	Kasiari	7	6	1	-	-	-	3	2	1
337533	Dhanghari	18	18	-	13	13	-	2	2	-
337534	Tilara	-----Un-inhabited-----								
337535	Parahari	12	6	6	1	1	-	6	5	1
337536	Jadabnagar	843	466	377	181	123	58	615	323	292
337537	Gonsiaband	16	12	4	-	-	-	13	12	1
337538	Homgere	-----Un-inhabited-----								
337539	Nilganja	19	4	15	5	2	3	8	1	7
337540	Sitanagar	83	77	6	78	73	5	1	1	-
337541	Chhatraganj	129	84	45	16	10	6	68	39	29
337542	Basanchhara	144	134	10	13	11	2	122	116	6
337543	Panchhara	65	61	4	43	43	-	15	11	4
337544	Barabila	-----Un-inhabited-----								
337545	Barnia	137	118	19	61	60	1	74	56	18
337546	Ghoshkira	14	10	4	4	3	1	-	-	-
337547	Shirsa	63	34	29	4	1	3	15	10	5
337548	Dharmapota	280	251	29	81	81	-	131	117	14
337549	Khursi	63	54	9	6	5	1	48	43	5
337550	Kalla	281	110	171	5	2	3	249	87	162
337551	Karasia	91	52	39	57	40	17	7	5	2
337552	Rampur	202	63	139	10	8	2	3	-	3
337553	Piardanga	339	238	101	30	22	8	204	177	27
337554	Bhalukkunda	82	77	5	44	43	1	29	27	2
337555	Sancharpata	-----Un-inhabited-----								

PRIMARY CENSUS ABSTRACT

CENSUS ABSTRACT
Chandrakona - II

of marginal workers

Household industry workers			Other workers			Non-workers			Name of Village	Location code number
Persons	Males	Females	Persons	Males	Females	Persons	Males	Females		
50	51	52	53	54	55	56	57	58	2	1
785	210	575	2,107	1,038	1,069	75,845	25,997	49,848	Chandrakona - II (Total)	0294
785	210	575	2,107	1,038	1,069	75,845	25,997	49,848	Chandrakona - II (Rural)	0294
-	-	-	-	-	-	-	-	-	Chandrakona - II (Urban)	0294
RURAL										
-	-	-	5	1	4	680	216	464	Lahirganja	337508
16	5	11	102	30	72	4,278	1,539	2,739	Krishnapur	337509
-	-	-	6	6	-	387	130	257	Sauberya	337510
4	3	1	25	21	4	452	178	274	Idpur	337511
2	2	-	5	5	-	126	45	81	Parulya	337512
-	-	-	1	1	-	114	34	80	Pachami	337513
-	-	-	-	-	-	210	74	136	Nityanandapur	337514
3	3	-	46	46	-	415	140	275	Guadanga	337515
-	-	-	9	2	7	927	349	578	Chasibar	337516
2	1	1	6	5	1	883	367	516	Chaitanpur	337517
-	-	-	-	-	-	362	105	257	Nishchintapur	337518
-	-	-	-	-	-	207	68	139	Ishangar	337519
-	-	-	13	9	4	215	75	140	Kunarpur	337520
25	2	23	30	6	24	333	139	194	Deulbere	337521
2	1	1	29	23	6	1,903	693	1,210	Maheshpur	337522
118	9	109	204	98	106	2,710	1,051	1,659	Murakata	337523
7	2	5	18	17	1	1,403	499	904	Khandanga	337524
4	2	2	-	-	-	470	134	336	Hurhuria	337525
23	3	20	17	7	10	410	189	221	Gargaraghati	337526
-	-	-	-	-	-	64	25	39	Bankati	337527
-	-	-	154	21	133	464	175	289	Kshirati	337528
5	-	5	21	15	6	1,437	560	877	Bhairabpur	337529
-	-	-	7	3	4	849	321	528	Metela	337530
-	-	-	1	-	1	49	18	31	Kamarkhali	337531
-	-	-	4	4	-	189	91	98	Kasiari	337532
-	-	-	3	3	-	92	30	62	Dhanghari	337533
-----Un-inhabited-----										
-	-	-	5	-	5	115	32	83	Tilara	337534
15	4	11	32	16	16	1,003	422	581	Parahari	337535
-	-	-	3	-	3	17	3	14	Jadabnagar	337536
-----Un-inhabited-----										
5	1	4	1	-	1	936	316	620	Gonsiaband	337537
-	-	-	4	3	1	281	95	186	Hongere	337538
17	13	4	28	22	6	495	174	321	Nilganja	337539
1	1	-	8	6	2	1,472	490	982	Sitanagar	337540
-	-	-	7	7	-	483	153	330	Chhatraganj	337541
-----Un-inhabited-----										
-	-	-	2	2	-	316	97	219	Basanchhara	337542
2	2	-	8	5	3	93	36	57	Panchhara	337543
33	15	18	11	8	3	223	77	146	Barabila	337544
6	2	4	62	51	11	457	140	317	Barnia	337545
2	-	2	7	6	1	844	221	623	Ghoshkira	337546
19	15	4	8	6	2	1,054	435	619	Shirsa	337547
-	-	-	27	7	20	740	249	491	Dharmapota	337548
11	3	8	178	52	126	431	157	274	Khursi	337549
-	-	-	105	39	66	1,596	562	1,034	Kalla	337550
4	2	2	5	5	-	619	173	446	Karasia	337551
-----Un-inhabited-----										
-	-	-	-	-	-	-	-	-	Rampur	337552
-	-	-	105	39	66	1,596	562	1,034	Piardanga	337553
4	2	2	5	5	-	619	173	446	Bhalukkunda	337554
-----Un-inhabited-----										
-	-	-	-	-	-	-	-	-	Sancharpata	337555

VILLAGE PRIMARY
C D Block -

Location code number	Name of Village	Area of Village in hectares	Number of households	Total population (including institutional and houseless population)			Population in the age-group 0-6		
				Persons	Males	Females	Persons	Males	Females
1	2	3	4	5	6	7	8	9	10
337556	Siromanipur	113.70		-----Un-inhabited-----					
337557	Prasadpur	72.62	301	1,426	734	692	183	97	86
337558	Bachka	166.75	99	473	241	232	54	20	34
337559	Baidyanathpur	69.82	63	335	176	159	40	25	15
337560	Bhagabanbati	56.56	66	293	153	140	50	27	23
337561	Raghunathpur	54.47	119	526	266	260	76	35	41
337562	Dhamkuria	170.72	233	1,021	522	499	125	60	65
337563	Ramgar	161.47	193	864	469	395	129	68	61
337564	Lalgar	275.05	178	800	385	415	93	46	47
337565	Chancharber	20.51	20	80	38	42	4	1	3
337566	Raniganj	40.01	111	476	249	227	80	45	35
337567	Madhabpur (P)	52.06		-----Un-inhabited-----					
337568	Dhunrabila	92.39	90	483	268	215	45	28	17
337569	Dharampur	81.61	1	4	3	1	-	-	-
337570	Lalitaganj	51.47	44	203	96	107	35	15	20
337571	Basantapur	58.70	101	481	240	241	48	25	23
337572	Radhaballabhpur	151.18	366	1,958	985	973	232	112	120
337573	Bhilaibani	63.54	48	223	109	114	30	16	14
337574	Jayantipur (P)	125.04	124	613	324	289	59	33	26
337575	Gopinathpur	142.54	185	732	385	347	93	57	36
337576	Arajpirchak	85.28	104	483	228	255	59	23	36
337577	Penkale	41.70	61	259	130	129	30	16	14
337578	Daumabari	65.11	145	740	377	363	74	41	33
337579	Hrisingpur	66.81	183	816	417	399	69	29	40
337580	Tokahoda	55.11	92	395	196	199	33	14	19
337581	Baikunthapur	63.98	195	877	446	431	71	34	37
337582	Narua	53.66	105	475	255	220	33	19	14
337583	Jadupur	60.90	74	334	175	159	41	16	25
337584	Chhotaakna	46.50	98	441	231	210	36	18	18
337585	Baraakna	85.84	295	1,534	804	730	167	86	81
337586	Krishnakundu	62.80		-----Un-inhabited-----					
337587	Belgere	54.78	117	537	267	270	94	45	49
337588	Akatkola	70.29	68	391	206	185	39	22	17
337589	Gangchya	25.25	18	87	43	44	5	1	4
337590	Shripur	48.87	81	381	185	196	37	18	19
337591	Radhanagar	122.99	130	596	328	268	57	24	33
337592	Bolghata	51.55	137	635	316	319	68	36	32
337593	Simla	92.73	208	883	464	419	92	48	44
337594	Dhaikhanda	118.70	215	981	502	479	158	73	85
337595	Barasat	47.61	117	530	271	259	73	38	35
337596	Langalbhangra	15.40		-----Un-inhabited-----					
337597	Raska	82.88	135	577	305	272	60	33	27
337598	Muide	127.21	169	782	430	352	63	33	30
337599	Jamdan	41.42	49	250	139	111	17	10	7
337600	Gopalpur	205.99	172	866	471	395	100	55	45
337601	Kalakari	101.98	284	1,298	679	619	141	68	73
337602	Bagpota	199.61	317	1,518	785	733	143	69	74
337603	Kadamtala	118.70	289	1,344	706	638	133	76	57
337604	Tenpur	159.86	206	935	485	450	123	62	61
337605	Kharsa	80.24	202	842	431	411	107	60	47
337606	Srirampur Atghara	118.07	391	1,577	812	765	178	91	87
337607	Atghara	68.09	201	932	478	454	114	53	61
337608	Kenchkapur	424.72	636	2,863	1,450	1,413	256	135	121
337609	Jhakra	608.72	1,113	4,993	2,515	2,478	564	273	291
337610	Madanmohanpur	96.98	192	869	447	422	113	58	55

PRIMARY CENSUS ABSTRACT

CENSUS ABSTRACT

Chandrakona - II

Scheduled Castes population			Scheduled Tribes population			Literates			Name of Village
Persons	Males	Females	Persons	Males	Females	Persons	Males	Females	
11	12	13	14	15	16	17	18	19	2
-----Un-inhabited-----									Siromanipur
714	361	353	33	17	16	815	452	363	Prasadpur
255	136	119	117	53	64	337	205	132	Bachka
207	116	91	1	-	1	247	135	112	Baidyanathpur
251	131	120	-	-	-	163	94	69	Bhagabanbati
323	160	163	-	-	-	321	189	132	Raghunathpur
504	246	258	27	15	12	624	353	271	Dhamkuria
620	338	282	64	30	34	404	263	141	Ramgar
715	340	375	6	4	2	516	284	232	Lalgar
68	32	36	-	-	-	55	27	28	Chancharber
259	140	119	82	35	47	307	184	123	Raniganj
-----Un-inhabited-----									Madhabpur (P)
12	6	6	-	-	-	405	227	178	Dhunrabila
-	-	-	-	-	-	2	2	-	Dharampur
-	-	-	202	95	107	76	41	35	Lalitaganj
21	9	12	201	100	101	306	168	138	Basantapur
1,071	531	540	2	1	1	1,220	673	547	Radhaballabhpur
-	-	-	218	106	112	115	66	49	Bhilaibani
60	30	30	5	3	2	497	271	226	Jayantipur (P)
274	146	128	190	97	93	379	225	154	Gopinathpur
266	124	142	124	58	66	312	173	139	Arajipirchak
26	14	12	-	-	-	189	101	88	Penkale
256	133	123	28	18	10	557	308	249	Daumabari
37	17	20	134	64	70	637	363	274	Hrisingpur
-	-	-	114	55	59	302	172	130	Tokahoda
159	75	84	16	8	8	719	388	331	Baikunthapur
2	1	1	-	-	-	395	224	171	Narua
9	3	6	-	-	-	244	143	101	Jadupur
4	2	2	-	-	-	361	201	160	Chhotaakna
112	62	50	-	-	-	1,269	687	582	Baraakna
-----Un-inhabited-----									Krishnakundu
477	236	241	10	8	2	278	155	123	Belgere
42	22	20	-	-	-	305	166	139	Akatkola
-	-	-	-	-	-	74	40	34	Gangchya
31	15	16	22	8	14	269	141	128	Shripur
54	32	22	-	-	-	487	288	199	Radhanagar
363	175	188	-	-	-	421	225	196	Bolghata
193	96	97	1	1	-	693	389	304	Simla
124	59	65	19	6	13	514	287	227	Dhaikhanda
-	-	-	4	2	2	318	173	145	Barasat
-----Un-inhabited-----									Langalbhanga
241	130	111	2	-	2	389	225	164	Raska
250	136	114	-	-	-	669	387	282	Muide
7	3	4	-	-	-	211	124	87	Jamdan
514	269	245	23	10	13	565	336	229	Gopalpur
790	407	383	45	21	24	921	531	390	Kalakari
172	87	85	44	27	17	1,167	640	527	Bagpota
206	107	99	-	-	-	1,054	589	465	Kadamtala
334	167	167	1	-	1	649	363	286	Tenpur
648	326	322	27	13	14	449	252	197	Kharsa
589	296	293	3	1	2	1,017	568	449	Srirampur Atghara
359	188	171	1	1	-	673	363	310	Atghara
638	311	327	164	81	83	2,370	1,263	1,107	Kenchkapur
1,722	861	861	567	292	275	3,678	1,990	1,688	Jhakra
679	346	333	1	1	-	539	312	227	Madanmohanpur

VILLAGE PRIMARY
C D Block -

Location code number	Name of Village	Illiterates			Total workers			Main workers		
		Persons	Males	Females	Persons	Males	Females	Persons	Males	Females
1	2	20	21	22	23	24	25	26	27	28
337556	Siromanipur	-----Un-inhabited-----								
337557	Prasadpur	611	282	329	446	406	40	429	398	31
337558	Bachka	136	36	100	229	151	78	53	33	20
337559	Baidyanathpur	88	41	47	144	103	41	143	102	41
337560	Bhagabanbati	130	59	71	117	84	33	113	82	31
337561	Raghunathpur	205	77	128	182	151	31	176	148	28
337562	Dhamkuria	397	169	228	450	311	139	37	30	7
337563	Ramgar	460	206	254	294	287	7	224	220	4
337564	Lalgar	284	101	183	488	247	241	15	13	2
337565	Chancharber	25	11	14	48	26	22	4	3	1
337566	Raniganj	169	65	104	243	131	112	46	44	2
337567	Madhabpur (P)	-----Un-inhabited-----								
337568	Dhunrabila	78	41	37	157	152	5	153	148	5
337569	Dharampur	2	1	1	1	1	-	1	1	-
337570	Lalitaganj	127	55	72	84	56	28	84	56	28
337571	Basantapur	175	72	103	187	146	41	142	123	19
337572	Radhaballabhpur	738	312	426	638	589	49	585	538	47
337573	Bhilaibani	108	43	65	114	67	47	60	47	13
337574	Jayantipur (P)	116	53	63	195	186	9	193	184	9
337575	Gopinathpur	353	160	193	459	254	205	441	245	196
337576	Arajpirchak	171	55	116	208	140	68	115	109	6
337577	Penkale	70	29	41	87	76	11	77	73	4
337578	Daumabari	183	69	114	394	237	157	110	102	8
337579	Hrisingpur	179	54	125	326	273	53	268	250	18
337580	Tokahoda	93	24	69	211	127	84	134	103	31
337581	Baikunthapur	158	58	100	297	274	23	264	253	11
337582	Narua	80	31	49	163	161	2	158	157	1
337583	Jadupur	90	32	58	103	97	6	100	95	5
337584	Chhotaakna	80	30	50	277	156	121	264	149	115
337585	Baraakna	265	117	148	614	515	99	523	498	25
337586	Krishnakundu	-----Un-inhabited-----								
337587	Belgere	259	112	147	176	165	11	24	24	-
337588	Akatkola	86	40	46	138	128	10	16	14	2
337589	Gangchya	13	3	10	32	30	2	8	7	1
337590	Shripur	112	44	68	226	117	109	162	113	49
337591	Radhanagar	109	40	69	239	214	25	146	134	12
337592	Bolghata	214	91	123	209	184	25	95	88	7
337593	Simla	190	75	115	312	294	18	306	293	13
337594	Dhaikhanda	467	215	252	390	265	125	151	145	6
337595	Barasat	212	98	114	185	166	19	175	160	15
337596	Langalbhangra	-----Un-inhabited-----								
337597	Raska	188	80	108	257	190	67	255	189	66
337598	Muide	113	43	70	505	278	227	138	135	3
337599	Jamdan	39	15	24	153	90	63	90	80	10
337600	Gopalpur	301	135	166	329	283	46	167	159	8
337601	Kalakari	377	148	229	680	415	265	458	336	122
337602	Bagpota	351	145	206	808	550	258	441	414	27
337603	Kadamtala	290	117	173	471	436	35	352	336	16
337604	Tenpur	286	122	164	318	285	33	202	195	7
337605	Kharsa	393	179	214	285	259	26	235	221	14
337606	Srirampur Atghara	560	244	316	540	503	37	313	298	15
337607	Atghara	259	115	144	471	303	168	290	216	74
337608	Kenckapur	493	187	306	1,356	894	462	551	512	39
337609	Jhakra	1,315	525	790	1,711	1,511	200	1,442	1,341	101
337610	Madanmohanpur	330	135	195	383	261	122	154	134	20

PRIMARY CENSUS ABSTRACT

CENSUS ABSTRACT
Chandrakona - II

Industrial category of main workers												
Cultivators			Household industry						Other workers			Name of Village
Persons	Males	Females	Agricultural labourers			workers			Persons	Males	Females	
29	30	31	32	33	34	35	36	37	38	39	40	2
-----Un-inhabited-----												Siromanipur
198	198	-	200	177	23	2	1	1	29	22	7	Prasadpur
4	3	1	18	11	7	22	14	8	9	5	4	Bachka
12	12	-	123	82	41	-	-	-	8	8	-	Baidyanathpur
13	13	-	96	65	31	-	-	-	4	4	-	Bhagabanbati
18	18	-	40	34	6	1	1	-	117	95	22	Raghunathpur
11	11	-	9	8	1	-	-	-	17	11	6	Dhamkuria
42	42	-	159	159	-	1	-	1	22	19	3	Rangar
7	6	1	3	3	-	4	3	1	1	1	-	Lalgar
1	1	-	1	1	-	-	-	-	2	1	1	Chancharber
11	10	1	8	7	1	3	3	-	24	24	-	Raniganj
-----Un-inhabited-----												Madhabpur (P)
57	57	-	26	25	1	-	-	-	70	66	4	Dhunrabila
-	-	-	1	1	-	-	-	-	-	-	-	Dharampur
2	2	-	81	54	27	-	-	-	1	-	1	Lalitaganj
80	78	2	53	38	15	3	3	-	6	4	2	Basantapur
356	343	13	169	140	29	3	3	-	57	52	5	Radhaballabhpur
1	1	-	50	39	11	1	-	1	8	7	1	Bhilaibani
125	124	1	24	19	5	1	1	-	43	40	3	Jayantipur (P)
21	18	3	402	215	187	8	6	2	10	6	4	Gopinathpur
45	44	1	59	56	3	2	2	-	9	7	2	Arajpirchak
65	65	-	4	2	2	-	-	-	8	6	2	Penkale
17	17	-	39	37	2	11	11	-	43	37	6	Daumabari
191	188	3	68	56	12	-	-	-	9	6	3	Hrisingpur
68	67	1	65	36	29	-	-	-	1	-	1	Tokahoda
135	132	3	91	89	2	5	4	1	33	28	5	Baikunthapur
112	112	-	20	20	-	4	4	-	22	21	1	Narua
69	67	2	14	12	2	-	-	-	17	16	1	Jadupur
50	49	1	182	73	109	4	4	-	28	23	5	Chhotaakna
358	356	2	117	99	18	1	1	-	47	42	5	Baraakna
-----Un-inhabited-----												Krishnakundu
21	21	-	3	3	-	-	-	-	-	-	-	Belgere
9	8	1	-	-	-	-	-	-	7	6	1	Akatkola
3	3	-	-	-	-	-	-	-	5	4	1	Gangchya
108	101	7	45	7	38	6	5	1	3	-	3	Shripur
112	108	4	5	3	2	-	-	-	29	23	6	Radhanagar
72	68	4	1	1	-	-	-	-	22	19	3	Bolghata
195	192	3	77	72	5	1	1	-	33	28	5	Simla
8	8	-	136	130	6	3	3	-	4	4	-	Dhaikhanda
115	111	4	39	38	1	4	1	3	17	10	7	Barasat
-----Un-inhabited-----												Langalbhangra
64	63	1	189	124	65	-	-	-	2	2	-	Raska
130	129	1	3	3	-	1	1	-	4	2	2	Muide
-	-	-	89	79	10	1	1	-	-	-	-	Jamdan
67	66	1	72	68	4	7	7	-	21	18	3	Gopalpur
112	112	-	316	196	120	2	2	-	28	26	2	Kalakari
317	314	3	88	67	21	4	3	1	32	30	2	Bagpota
200	199	1	81	79	2	6	6	-	65	52	13	Kadamtala
130	128	2	37	34	3	-	-	-	35	33	2	Tenpur
27	26	1	191	180	11	2	2	-	15	13	2	Kharsa
120	118	2	121	119	2	2	2	-	70	59	11	Srirampur Atghara
125	111	14	131	75	56	1	1	-	33	29	4	Atghara
389	382	7	60	50	10	4	3	1	98	77	21	Kenchkapur
352	344	8	631	591	40	17	15	2	442	391	51	Jhakra
97	93	4	36	30	6	2	1	1	19	10	9	Madanmohanpur

VILLAGE PRIMARY
C D Block -

Location code number	Name of Village	Industrial category								
		Marginal workers			Cultivators			Agricultural labourers		
		Persons	Males	Females	Persons	Males	Females	Persons	Males	Females
1	2	41	42	43	44	45	46	47	48	49
337556	Siromanipur	-----Un-inhabited-----								
337557	Prasadpur	17	8	9	4	3	1	7	3	4
337558	Bachka	176	118	58	5	3	2	147	105	42
337559	Baidyanathpur	1	1	-	-	-	-	-	-	-
337560	Bhagabanbati	4	2	2	-	-	-	4	2	2
337561	Raghunathpur	6	3	3	-	-	-	3	1	2
337562	Dhamkuria	413	281	132	84	82	2	296	171	125
337563	Ramgar	70	67	3	9	9	-	56	55	1
337564	Lalgar	473	234	239	5	4	1	439	217	222
337565	Chancharber	44	23	21	1	-	1	14	12	2
337566	Raniganj	197	87	110	-	-	-	44	40	4
337567	Madhabpur (P)	-----Un-inhabited-----								
337568	Dhunrabila	4	4	-	3	3	-	-	-	-
337569	Dharampur	-	-	-	-	-	-	-	-	-
337570	Lalitaganj	-	-	-	-	-	-	-	-	-
337571	Basantapur	45	23	22	6	4	2	29	14	15
337572	Radhaballabhpur	53	51	2	2	2	-	42	41	1
337573	Bhilaibani	54	20	34	2	1	1	12	6	6
337574	Jayantipur (P)	2	2	-	-	-	-	1	1	-
337575	Gopinathpur	18	9	9	1	1	-	16	7	9
337576	Arajpirchak	93	31	62	11	4	7	82	27	55
337577	Penkale	10	3	7	1	-	1	9	3	6
337578	Daumabari	284	135	149	8	8	-	170	89	81
337579	Hrisingpur	58	23	35	3	3	-	12	9	3
337580	Tokahoda	77	24	53	10	4	6	67	20	47
337581	Baikunthapur	33	21	12	6	3	3	7	7	-
337582	Narua	5	4	1	-	-	-	5	4	1
337583	Jadupur	3	2	1	-	-	-	2	1	1
337584	Chhotaakna	13	7	6	-	-	-	10	4	6
337585	Baraakna	91	17	74	79	12	67	12	5	7
337586	Krishnakundu	-----Un-inhabited-----								
337587	Belgere	152	141	11	44	42	2	94	90	4
337588	Akatkola	122	114	8	84	84	-	23	16	7
337589	Gangchya	24	23	1	20	20	-	3	3	-
337590	Shripur	64	4	60	32	1	31	12	-	12
337591	Radhanagar	93	80	13	47	46	1	32	22	10
337592	Bolghata	114	96	18	6	6	-	90	85	5
337593	Simla	6	1	5	-	-	-	3	-	3
337594	Dhaikhanda	239	120	119	1	1	-	236	119	117
337595	Barasat	10	6	4	1	1	-	5	2	3
337596	Langalbhangra	-----Un-inhabited-----								
337597	Raska	2	1	1	-	-	-	2	1	1
337598	Muide	367	143	224	1	1	-	366	142	224
337599	Jamdan	63	10	53	-	-	-	62	9	53
337600	Gopalpur	162	124	38	12	11	1	98	77	21
337601	Kalakari	222	79	143	9	7	2	210	71	139
337602	Bagpota	367	136	231	256	81	175	66	23	43
337603	Kadamtala	119	100	19	36	34	2	71	57	14
337604	Tenpur	116	90	26	15	13	2	94	70	24
337605	Kharsa	50	38	12	7	5	2	35	27	8
337606	Srirampur Atghara	227	205	22	53	47	6	163	149	14
337607	Atghara	181	87	94	25	23	2	138	52	86
337608	Kenchkapur	805	382	423	178	103	75	495	255	240
337609	Jhakra	269	170	99	49	45	4	146	89	57
337610	Madanmohanpur	229	127	102	7	5	2	180	114	66

PRIMARY CENSUS ABSTRACT

CENSUS ABSTRACT
Chandrakona - II

of marginal workers

Household industry workers			Other workers			Non-workers			Name of Village	Location code number
Persons	Males	Females	Persons	Males	Females	Persons	Males	Females		
50	51	52	53	54	55	56	57	58	2	1
-----Un-inhabited-----									Siromanipur	337556
1	-	1	5	2	3	980	328	652	Prasadpur	337557
5	1	4	19	9	10	244	90	154	Bachka	337558
-	-	-	1	1	-	191	73	118	Baidyanathpur	337559
-	-	-	-	-	-	176	69	107	Bhagabanbati	337560
-	-	-	3	2	1	344	115	229	Raghunathpur	337561
6	5	1	27	23	4	571	211	360	Dhamkuria	337562
1	-	1	4	3	1	570	182	388	Ramgar	337563
11	4	7	18	9	9	312	138	174	Lalgar	337564
15	1	14	14	10	4	32	12	20	Chancharber	337565
126	25	101	27	22	5	233	118	115	Raniganj	337566
-----Un-inhabited-----									Madhabpur (P)	337567
-	-	-	1	1	-	326	116	210	Dhunrabila	337568
-	-	-	-	-	-	3	2	1	Dharampur	337569
-	-	-	-	-	-	119	40	79	Lalitaganj	337570
-	-	-	10	5	5	294	94	200	Basantapur	337571
-	-	-	9	8	1	1,320	396	924	Radhaballabhpur	337572
1	-	1	39	13	26	109	42	67	Bhilaibani	337573
-	-	-	1	1	-	418	138	280	Jayantipur (P)	337574
-	-	-	1	1	-	273	131	142	Gopinathpur	337575
-	-	-	-	-	-	275	88	187	Arajipirchak	337576
-	-	-	-	-	-	172	54	118	Penkale	337577
64	12	52	42	26	16	346	140	206	Daumabari	337578
5	-	5	38	11	27	490	144	346	Hrisingpur	337579
-	-	-	-	-	-	184	69	115	Tokahoda	337580
9	8	1	11	3	8	580	172	408	Baikunthapur	337581
-	-	-	-	-	-	312	94	218	Narua	337582
-	-	-	1	1	-	231	78	153	Jadupur	337583
-	-	-	3	3	-	164	75	89	Chhotaakna	337584
-	-	-	-	-	-	920	289	631	Baraakna	337585
-----Un-inhabited-----									Krishnakundu	337586
-	-	-	14	9	5	361	102	259	Belgere	337587
1	1	-	14	13	1	253	78	175	Akatkola	337588
-	-	-	1	-	1	55	13	42	Gangchya	337589
7	-	7	13	3	10	155	68	87	Shripur	337590
-	-	-	14	12	2	357	114	243	Radhanagar	337591
12	1	11	6	4	2	426	132	294	Bolghata	337592
-	-	-	3	1	2	571	170	401	Simla	337593
-	-	-	2	-	2	591	237	354	Dhaikhanda	337594
1	-	1	3	3	-	345	105	240	Barasat	337595
-----Un-inhabited-----									Langalbhanga	337596
-	-	-	-	-	-	320	115	205	Raska	337597
-	-	-	-	-	-	277	152	125	Muide	337598
-	-	-	1	1	-	97	49	48	Jamdan	337599
13	12	1	39	24	15	537	188	349	Gopalpur	337600
-	-	-	3	1	2	618	264	354	Kalakari	337601
7	5	2	38	27	11	710	235	475	Bagpota	337602
2	2	-	10	7	3	873	270	603	Kadamtala	337603
1	1	-	6	6	-	617	200	417	Tenpur	337604
1	1	-	7	5	2	557	172	385	Kharsa	337605
6	5	1	5	4	1	1,037	309	728	Srirampur Atghara	337606
3	1	2	15	11	4	461	175	286	Atghara	337607
25	3	22	107	21	86	1,507	556	951	Kenchkapur	337608
4	3	1	70	33	37	3,282	1,004	2,278	Jhakra	337609
34	6	28	8	2	6	486	186	300	Madanmohanpur	337610

VILLAGE PRIMARY
C D Block -

Location code number	Name of Village	Area of Village in hectares	Number of households	Total population (including institutional and houseless population)			Population in the age-group 0-6		
				Persons	Males	Females	Persons	Males	Females
1	2	3	4	5	6	7	8	9	10
337611	Manoharganj	91.04	86	464	235	229	50	21	29
337612	Shyamganja	129.88	373	1,932	967	965	210	94	116
337613	Bala	558.07	1,010	4,604	2,364	2,240	481	252	229
337614	Radhanagar	91.37	139	612	306	306	79	45	34
337615	Pardeshipara	47.89		-----Un-inhabited-----					
337616	Kuapur	192.19	705	3,215	1,614	1,601	345	163	182
337617	Badra	91.76	159	730	370	360	67	30	37
337618	Tukuria	138.50	257	1,171	607	564	116	65	51
337619	Dhanyajhati	103.25	85	419	215	204	34	19	15
337620	Raila	99.55	196	930	491	439	76	37	39
337621	Khalakpur	66.77	156	702	360	342	72	38	34
337622	Pinglas	173.70	262	1,215	630	585	118	55	63
337623	Agrapara	133.14	210	1,015	520	495	131	67	64
337624	Padua	251.86	2	13	7	6	-	-	-
337625	Saora	73.00	125	614	322	292	58	31	27
337626	Mamudpur	69.56	53	235	122	113	30	20	10
337627	Jhakrasirsa	4.88	24	134	73	61	14	8	6
337628	Gangarampur	103.61	170	882	447	435	104	54	50
337629	Rajganga	74.87	187	876	442	434	87	45	42
337630	Bhagirathpur	237.55	209	1,094	570	524	124	64	60
337631	Ghanarampur	203.56	484	2,316	1,156	1,160	210	95	115
337632	Bandipur	272.24	588	2,829	1,459	1,370	344	187	157
337633	Brahmankala	27.83	46	236	116	120	42	22	20
337634	Bhotakhali	120.56	136	731	371	360	112	56	56
337635	Dhanyagachhi	508.23	594	3,000	1,540	1,460	382	199	183
337636	Kaigere	70.92	74	350	180	170	40	25	15
337637	Sirsa	52.37	64	310	161	149	30	16	14
337638	Pirijpur	60.79	125	559	273	286	69	25	44

PRIMARY CENSUS ABSTRACT

CENSUS ABSTRACT

Chandrakona - II

Scheduled Castes population			Scheduled Tribes population			Literates			Name of Village
Persons	Males	Females	Persons	Males	Females	Persons	Males	Females	
11	12	13	14	15	16	17	18	19	2
18	8	10	11	5	6	372	201	171	Manoharganj
648	322	326	-	-	-	1,555	833	722	Shyamganja
1,685	852	833	60	30	30	3,279	1,808	1,471	Bala
351	180	171	59	27	32	368	207	161	Radhanagar
-----Un-inhabited-----									
1,301	642	659	167	82	85	2,169	1,196	973	Pardeshipara
142	68	74	-	-	-	578	310	268	Kuapur
586	291	295	1	-	1	834	467	367	Badra
191	92	99	-	-	-	331	174	157	Tukuria
179	90	89	1	-	1	746	414	332	Dhanyajhati
133	71	62	-	-	-	547	290	257	Raila
679	356	323	5	3	2	801	461	340	Khalakpur
524	264	260	-	-	-	710	396	314	Pinglas
-	-	-	5	2	3	10	7	3	Agrapara
-	-	-	-	-	-	520	284	236	Padua
149	78	71	-	-	-	176	93	83	Saora
-	-	-	-	-	-	105	60	45	Mamudpur
104	53	51	4	1	3	741	385	356	Jhakrasirsa
421	212	209	1	-	1	658	357	301	Gangarampur
572	297	275	3	2	1	847	483	364	Rajganga
505	236	269	1	1	-	1,956	1,027	929	Bhagirathpur
1,422	723	699	2	1	1	2,121	1,124	997	Ghanarampur
235	116	119	-	-	-	143	83	60	Bandipur
724	367	357	1	1	-	457	275	182	Brahmankala
2,195	1,115	1,080	3	1	2	2,295	1,265	1,030	Bhotakhali
152	80	72	-	-	-	272	146	126	Dhanyagachhi
97	52	45	21	10	11	256	139	117	Kaigere
270	127	143	-	-	-	403	211	192	Sirsa
									Pirijpur

VILLAGE PRIMARY
C D Block -

Location code number	Name of Village	Illiterates			Total workers			Main workers		
		Persons	Males	Females	Persons	Males	Females	Persons	Males	Females
1	2	20	21	22	23	24	25	26	27	28
337611	Manoharganj	92	34	58	165	153	12	131	123	8
337612	Shyamganja	377	134	243	615	566	49	580	550	30
337613	Bala	1,325	556	769	1,701	1,362	339	1,085	984	101
337614	Radhanagar	244	99	145	329	184	145	214	142	72
337615	Pardeshipara	-----Un-inhabited-----								
337616	Kuapur	1,046	418	628	1,176	926	250	631	593	38
337617	Badra	152	60	92	244	240	4	234	232	2
337618	Tukuria	337	140	197	449	385	64	414	358	56
337619	Dhanyajhati	88	41	47	135	129	6	127	124	3
337620	Raila	184	77	107	315	304	11	304	298	6
337621	Khalakpur	155	70	85	228	222	6	221	215	6
337622	Pinglas	414	169	245	509	386	123	216	193	23
337623	Agrapara	305	124	181	335	300	35	239	225	14
337624	Padua	3	-	3	8	5	3	8	5	3
337625	Saora	94	38	56	217	211	6	213	208	5
337626	Mamudpur	59	29	30	115	72	43	78	69	9
337627	Jhakrasirsa	29	13	16	40	36	4	30	27	3
337628	Gangarampur	141	62	79	301	283	18	290	275	15
337629	Rajganga	218	85	133	262	248	14	160	157	3
337630	Bhagirathpur	247	87	160	339	324	15	328	317	11
337631	Ghanarampur	360	129	231	743	699	44	695	662	33
337632	Bandipur	708	335	373	990	897	93	672	608	64
337633	Brahmankala	93	33	60	67	65	2	67	65	2
337634	Bhotakhali	274	96	178	219	215	4	217	213	4
337635	Dhanyagachhi	705	275	430	852	795	57	778	756	22
337636	Kaigere	78	34	44	102	93	9	98	91	7
337637	Sirsa	54	22	32	110	98	12	65	62	3
337638	Pirijpur	156	62	94	263	192	71	216	173	43

PRIMARY CENSUS ABSTRACT

CENSUS ABSTRACT
Chandrakona - II

Industrial category of main workers

Cultivators			Agricultural labourers			Household industry workers			Other workers			Name of Village
Persons	Males	Females	Persons	Males	Females	Persons	Males	Females	Persons	Males	Females	
29	30	31	32	33	34	35	36	37	38	39	40	2
81	80	1	42	38	4	-	-	-	8	5	3	Manoharganj
281	276	5	193	181	12	23	23	-	83	70	13	Shyamganja
542	522	20	416	354	62	9	9	-	118	99	19	Bala
54	51	3	149	83	66	1	1	-	10	7	3	Radhanagar
-----Un-inhabited-----												Pardeshipara
201	193	8	237	227	10	23	23	-	170	150	20	Kuapur
122	121	1	67	67	-	2	2	-	43	42	1	Badra
122	121	1	178	144	34	69	50	19	45	43	2	Tukuria
72	71	1	45	44	1	2	2	-	8	7	1	Dhanyajhati
212	212	-	65	61	4	3	3	-	24	22	2	Raila
141	136	5	75	75	-	-	-	-	5	4	1	Khalakpur
145	140	5	51	40	11	-	-	-	20	13	7	Pinglas
126	126	-	70	66	4	3	-	3	40	33	7	Agrapara
3	3	-	5	2	3	-	-	-	-	-	-	Padua
166	166	-	9	8	1	-	-	-	38	34	4	Saora
22	20	2	47	44	3	1	-	1	8	5	3	Mamudpur
23	23	-	-	-	-	-	-	-	7	4	3	Jhakrasirsa
189	184	5	34	31	3	1	1	-	66	59	7	Gangarampur
49	49	-	59	59	-	-	-	-	52	49	3	Rajganga
160	160	-	96	94	2	6	5	1	66	58	8	Bhagirathpur
453	448	5	162	149	13	1	1	-	79	64	15	Ghanarampur
258	254	4	238	228	10	102	59	43	74	67	7	Bandipur
57	57	-	4	4	-	4	3	1	2	1	1	Brahmankala
203	202	1	7	6	1	1	1	-	6	4	2	Bhotakhali
552	546	6	130	127	3	-	-	-	96	83	13	Dhanyagachhi
56	53	3	35	34	1	2	-	2	5	4	1	Kaigere
58	56	2	-	-	-	-	-	-	7	6	1	Sirsa
88	82	6	114	80	34	2	-	2	12	11	1	Pirijpur

VILLAGE PRIMARY
C D Block -

		Industrial category								
Location code number	Name of Village	Marginal workers			Cultivators			Agricultural labourers		
		Persons	Males	Females	Persons	Males	Females	Persons	Males	Females
1	2	41	42	43	44	45	46	47	48	49
337611	Manoharganj	34	30	4	15	13	2	17	16	1
337612	Shyamganja	35	16	19	5	5	-	20	9	11
337613	Bala	616	378	238	134	45	89	425	310	115
337614	Radhanagar	115	42	73	11	8	3	93	24	69
337615	Pardeshipara	-----Un-inhabited-----								
337616	Kuapur	545	333	212	17	15	2	462	277	185
337617	Badra	10	8	2	3	1	2	5	5	-
337618	Tukuria	35	27	8	2	2	-	27	19	8
337619	Dhanyajhati	8	5	3	2	1	1	2	2	-
337620	Raila	11	6	5	3	2	1	2	1	1
337621	Khalakpur	7	7	-	2	2	-	5	5	-
337622	Pinglas	293	193	100	41	40	1	245	147	98
337623	Agrapara	96	75	21	-	-	-	88	70	18
337624	Padua	-	-	-	-	-	-	-	-	-
337625	Saora	4	3	1	2	1	1	-	-	-
337626	Mamudpur	37	3	34	-	-	-	-	-	-
337627	Jhakrasirsa	10	9	1	2	1	1	7	7	-
337628	Gangarampur	11	8	3	1	1	-	6	5	1
337629	Rajganga	102	91	11	10	10	-	77	68	9
337630	Bhagirathpur	11	7	4	2	1	1	7	5	2
337631	Ghanarampur	48	37	11	22	21	1	7	6	1
337632	Bandipur	318	289	29	215	208	7	77	73	4
337633	Brahmankala	-	-	-	-	-	-	-	-	-
337634	Bhotakhali	2	2	-	-	-	-	2	2	-
337635	Dhanyagachhi	74	39	35	3	1	2	37	34	3
337636	Kaigere	4	2	2	-	-	-	-	-	-
337637	Sirsa	45	36	9	-	-	-	43	34	9
337638	Pirijpur	47	19	28	8	6	2	19	1	18

PRIMARY CENSUS ABSTRACT

CENSUS ABSTRACT
Chandrakona - II

of marginal workers										Location code number	
Household industry workers			Other workers			Non-workers			Name of Village		
Persons	Males	Females	Persons	Males	Females	Persons	Males	Females			
50	51	52	53	54	55	56	57	58	2	1	
-	-	-	2	1	1	299	82	217	Manoharganj	337611	
4	-	4	6	2	4	1,317	401	916	Shyamganja	337612	
1	-	1	56	23	33	2,903	1,002	1,901	Bala	337613	
4	4	-	7	6	1	283	122	161	Radhanagar	337614	
-----Un-inhabited-----										Pardeshipara	337615
7	4	3	59	37	22	2,039	688	1,351	Kuapur	337616	
2	2	-	-	-	-	486	130	356	Badra	337617	
2	2	-	4	4	-	722	222	500	Tukuria	337618	
-	-	-	4	2	2	284	86	198	Dhanyajhati	337619	
1	-	1	5	3	2	615	187	428	Raila	337620	
-	-	-	-	-	-	474	138	336	Khalakpur	337621	
-	-	-	7	6	1	706	244	462	Pinglas	337622	
-	-	-	8	5	3	680	220	460	Agrapara	337623	
-	-	-	-	-	-	5	2	3	Padua	337624	
-	-	-	2	2	-	397	111	286	Saora	337625	
35	1	34	2	2	-	120	50	70	Mamudpur	337626	
-	-	-	1	1	-	94	37	57	Jhakrasirsa	337627	
2	1	1	2	1	1	581	164	417	Gangarampur	337628	
2	1	1	13	12	1	614	194	420	Rajganga	337629	
2	1	1	-	-	-	755	246	509	Bhagirathpur	337630	
9	1	8	10	9	1	1,573	457	1,116	Ghanarampur	337631	
14	3	11	12	5	7	1,839	562	1,277	Bandipur	337632	
-	-	-	-	-	-	169	51	118	Brahmankala	337633	
-	-	-	-	-	-	512	156	356	Bhotakhali	337634	
10	1	9	24	3	21	2,148	745	1,403	Dhanyagachhi	337635	
-	-	-	4	2	2	248	87	161	Kaigere	337636	
-	-	-	2	2	-	200	63	137	Sirsa	337637	
3	1	2	17	11	6	296	81	215	Pirijpur	337638	

VILLAGE PRIMARY
C D Block -

Location code number	Name of Village	Area of Village in hectares	Number of households	Total population (including institutional and houseless population)			Population in the age-group 0-6		
				Persons	Males	Females	Persons	Males	Females
1	2	3	4	5	6	7	8	9	10
0295	Ghatal (Total)	21,605.28	46,385	2,19,555	1,13,199	1,06,356	25,546	13,038	12,508
0295	Ghatal (Rural)	21,605.28	46,385	2,19,555	1,13,199	1,06,356	25,546	13,038	12,508
0295	Ghatal (Urban)	0.00	-	-	-	-	-	-	-
	RURAL								
337639	Ranjapur	139.30	208	890	447	443	106	62	44
337640	Ramchandrapur	61.39	98	421	219	202	46	26	20
337641	Narayanchak	56.12	152	681	354	327	60	24	36
337642	Lakshanpur	228.91	401	1,800	884	916	209	113	96
337643	Sultanpur	580.51	918	4,206	2,141	2,065	557	265	292
337644	Dewanchak	84.52	122	536	273	263	42	18	24
337645	Saoyai	153.51	559	2,320	1,194	1,126	268	143	125
337646	Balidanga	135.03	531	2,278	1,190	1,088	245	134	111
337647	Konora	119.18	416	1,826	935	891	164	77	87
337648	Srimantapur	144.79	489	2,173	1,101	1,072	207	91	116
337649	Balarampur	54.33	187	779	420	359	78	40	38
337650	Anandapur	48.55	208	880	444	436	95	44	51
337651	Prasadchak	49.29	156	711	385	326	86	48	38
337652	Amodarkul	73.83	173	750	379	371	96	48	48
337653	Khasbar	94.04	519	2,298	1,215	1,083	220	117	103
337654	Jaybag	81.13	403	1,812	941	871	215	120	95
337655	Erpala	293.28	991	4,503	2,290	2,213	473	247	226
337656	Kalisa	82.13	55	208	104	104	19	9	10
337657	Gobindapur	246.11	312	1,420	725	695	123	65	58
337658	Shyamchak	91.87	72	311	159	152	34	20	14
337659	Jaykunda	106.79	344	1,571	833	738	175	82	93
337660	Dhashchandpur	50.27	155	728	373	355	79	34	45
337661	Baghanala	100.17	383	1,692	885	807	188	99	89
337662	Banaharisinghapur	185.48	624	2,730	1,422	1,308	291	138	153
337663	Mansukha	561.04	1,842	8,583	4,440	4,143	958	529	429
337664	Daulatchak	262.56	708	3,287	1,714	1,573	419	216	203
337665	Chaulisinghapur (P)	205.22	123	615	321	294	72	37	35
337666	Gangaprasad	74.54	284	1,382	712	670	218	112	106
337667	Shrirampur (P)	447.53	589	2,764	1,380	1,384	305	160	145
337668	Lalkundu	80.82	28	129	58	71	17	7	10
337669	Brindabanachak	76.69							
337670	Ajodhyakundu	117.80							
337671	Dirghagram	344.54	979	4,513	2,321	2,192	506	246	260
337672	Kismaidirghalgram	89.75	305	1,384	710	674	150	77	73
337673	Rahatpur	34.31	116	455	232	223	52	27	25
337674	Arajikrishnabati	39.43	59	314	168	146	38	24	14
337675	Jadupur	76.74	261	1,194	608	586	129	68	61
337676	Krishnabati	366.28	60	289	150	139	34	24	10
337677	Kamdebpur	132.11	147	753	373	380	97	45	52
337678	Kuran	282.65	639	3,242	1,631	1,611	371	183	188
337679	Udayganj (P)	192.38	116	586	294	292	74	33	41
337680	Birsingha	354.27	651	3,026	1,588	1,438	342	170	172
337681	Pathra	55.09	207	987	497	490	129	59	70
337682	Kanchiya	164.30	103	449	229	220	37	21	16
337683	Kunarsaha	126.82	99	468	241	227	57	34	23
337684	Arjunhari	47.42	84	385	211	174	44	21	23
337685	Mamrajpur	90.48	136	688	351	337	107	52	55
337686	Khararsinghapuruttar	128.03	250	1,079	562	517	117	63	54
337687	Gopinathpur	68.96	151	710	356	354	91	53	38
337688	Khararsinghapurdakshin	94.01							

PRIMARY CENSUS ABSTRACT

CENSUS ABSTRACT

Ghatal

Scheduled Castes population			Scheduled Tribes population			Literates			Name of Village
Persons	Males	Females	Persons	Males	Females	Persons	Males	Females	
11	12	13	14	15	16	17	18	19	2
72,243	36,866	35,377	3,861	1,943	1,918	1,57,301	88,481	68,820	Ghatal (Total)
72,243	36,866	35,377	3,861	1,943	1,918	1,57,301	88,481	68,820	Ghatal (Rural)
-	-	-	-	-	-	-	-	-	Ghatal (Urban)
RURAL									
383	196	187	58	28	30	618	329	289	Ranjapur
312	160	152	11	5	6	254	150	104	Ramchandrapur
452	229	223	17	13	4	493	298	195	Narayanchak
1,158	564	594	1	1	-	1,116	608	508	Lakshanpur
3,191	1,604	1,587	-	-	-	2,778	1,641	1,137	Sultanpur
-	-	-	-	-	-	428	240	188	Dewanchak
601	290	311	-	-	-	1,624	926	698	Saoyai
67	36	31	-	-	-	1,723	967	756	Balidanga
206	105	101	65	35	30	1,525	829	696	Konora
591	300	291	-	-	-	1,514	829	685	Srimantapur
205	109	96	-	-	-	554	332	222	Balarampur
66	31	35	3	2	1	637	368	269	Anandapur
41	23	18	-	-	-	531	318	213	Prasadchak
160	80	80	-	-	-	507	292	215	Amodarkul
355	193	162	-	-	-	1,807	1,032	775	Khasbar
112	52	60	-	-	-	1,399	771	628	Jaybag
1,628	808	820	-	-	-	3,458	1,882	1,576	Erpala
10	5	5	-	-	-	178	95	83	Kalisa
470	237	233	75	32	43	1,162	613	549	Gobindapur
306	155	151	-	-	-	163	96	67	Shyamchak
275	144	131	1	1	-	1,185	702	483	Jaykunda
130	64	66	2	1	1	559	317	242	Dhashchandpur
174	92	82	-	-	-	1,245	728	517	Baghanala
458	249	209	-	-	-	2,006	1,172	834	Banaharisinghapur
2,126	1,079	1,047	2	1	1	6,545	3,666	2,879	Mansukha
1,436	735	701	4	3	1	2,178	1,282	896	Daulatchak
159	78	81	-	-	-	425	251	174	Chaulisinghapur (P)
1,367	704	663	4	1	3	837	509	328	Gangaprasad
172	87	85	1	-	1	2,127	1,143	984	Shrirampur (P)
129	58	71	-	-	-	89	45	44	Lalkundu
-----Un-inhabited-----									Brindabanchak
-----Un-inhabited-----									Ajodhyakundu
1,908	983	925	12	5	7	3,361	1,879	1,482	Dirhagram
469	229	240	-	-	-	992	570	422	Kismaidirghalgram
373	195	178	-	-	-	251	153	98	Rahatpur
21	12	9	18	8	10	246	133	113	Arajikrishnabati
667	337	330	52	30	22	878	477	401	Jadupur
207	108	99	-	-	-	190	103	87	Krishnabati
317	157	160	6	2	4	478	249	229	Kamdebpur
1,988	1,001	987	94	43	51	1,936	1,088	848	Kuran
402	202	200	-	-	-	370	204	166	Udayganj (P)
1,705	901	804	185	89	96	2,343	1,312	1,031	Birsingha
421	216	205	105	52	53	757	400	357	Pathra
39	19	20	-	-	-	381	201	180	Kanchiya
27	14	13	106	54	52	362	188	174	Kunarsaha
36	17	19	75	43	32	275	167	108	Arjunhari
-	-	-	-	-	-	490	270	220	Mamrajpur
436	222	214	145	72	73	765	447	318	Khararsinghapuruttar
291	152	139	32	15	17	537	286	251	Gopinathpur
-----Un-inhabited-----									Khararsinghapurdakshin

VILLAGE PRIMARY
C D Block -

Location code number	Name of Village	Illiterates			Total workers			Main workers		
		Persons	Males	Females	Persons	Males	Females	Persons	Males	Females
1	2	20	21	22	23	24	25	26	27	28
0295	Ghatal (Total)	62,254	24,718	37,536	86,573	70,644	15,929	62,171	57,588	4,583
0295	Ghatal (Rural)	62,254	24,718	37,536	86,573	70,644	15,929	62,171	57,588	4,583
0295	Ghatal (Urban)	-	-	-	-	-	-	-	-	-
	RURAL									
337639	Ranjapur	272	118	154	305	275	30	288	264	24
337640	Ramchandrapur	167	69	98	136	128	8	135	128	7
337641	Narayanchak	188	56	132	234	220	14	178	175	3
337642	Lakshanpur	684	276	408	544	499	45	526	492	34
337643	Sultanpur	1,428	500	928	1,641	1,314	327	1,352	1,254	98
337644	Dewanchak	108	33	75	198	197	1	170	170	-
337645	Saoyai	696	268	428	855	770	85	762	743	19
337646	Balidanga	555	223	332	782	736	46	732	696	36
337647	Konora	301	106	195	640	600	40	599	564	35
337648	Srimantapur	659	272	387	711	666	45	609	581	28
337649	Balarampur	225	88	137	370	277	93	263	233	30
337650	Anandapur	243	76	167	323	264	59	254	223	31
337651	Prasadchak	180	67	113	287	263	24	275	259	16
337652	Amodarkul	243	87	156	270	252	18	262	251	11
337653	Khasbar	491	183	308	752	700	52	662	624	38
337654	Jaybag	413	170	243	663	601	62	567	509	58
337655	Erpala	1,045	408	637	1,562	1,382	180	1,284	1,184	100
337656	Kalisa	30	9	21	67	61	6	63	59	4
337657	Gobindapur	258	112	146	455	412	43	331	322	9
337658	Shyamchak	148	63	85	125	109	16	26	26	-
337659	Jaykunda	386	131	255	557	544	13	456	448	8
337660	Dhashchandpur	169	56	113	245	241	4	242	238	4
337661	Baghanala	447	157	290	582	563	19	297	290	7
337662	Banaharsinghapur	724	250	474	972	934	38	905	879	26
337663	Mansukha	2,038	774	1,264	3,172	2,853	319	1,697	1,611	86
337664	Daulatchak	1,109	432	677	1,184	1,067	117	830	774	56
337665	Chaulisinghapur (P)	190	70	120	243	204	39	82	78	4
337666	Gangaprasad	545	203	342	539	450	89	190	184	6
337667	Shrirampur (P)	637	237	400	1,252	938	314	956	883	73
337668	Lalkundu	40	13	27	59	29	30	31	29	2
337669	Brindabanchak				-----Un-inhabited-----					
337670	Ajodhyakundu				-----Un-inhabited-----					
337671	Dirghagram	1,152	442	710	1,715	1,464	251	952	847	105
337672	Kismaidirghalgram	392	140	252	468	451	17	451	437	14
337673	Rahatpur	204	79	125	141	130	11	130	124	6
337674	Arajikrishnabati	68	35	33	98	97	1	96	96	-
337675	Jadupur	316	131	185	421	386	35	375	348	27
337676	Krishnabati	99	47	52	104	89	15	102	88	14
337677	Kamdebpur	275	124	151	269	243	26	254	235	19
337678	Kuran	1,306	543	763	1,263	1,003	260	902	776	126
337679	Udayganj (P)	216	90	126	170	166	4	10	6	4
337680	Birsingha	683	276	407	1,430	966	464	671	575	96
337681	Pathra	230	97	133	397	296	101	356	272	84
337682	Kanchiya	68	28	40	166	146	20	163	145	18
337683	Kunarsaha	106	53	53	307	168	139	209	153	56
337684	Arjunhari	110	44	66	134	110	24	130	106	24
337685	Mamrajpur	198	81	117	222	210	12	105	103	2
337686	Khararsinghapuruttar	314	115	199	427	331	96	337	310	27
337687	Gopinathpur	173	70	103	217	203	14	78	75	3
337688	Khararsinghapurdakshin				-----Un-inhabited-----					

PRIMARY CENSUS ABSTRACT

CENSUS ABSTRACT

Ghatal

Industrial category of main workers

Cultivators			Household industry						Other workers			Name of Village
Persons	Males	Females	Agricultural labourers			workers			Persons	Males	Females	
29	30	31	32	33	34	35	36	37	38	39	40	2
20,716	20,038	678	16,981	15,437	1,544	4,181	3,679	502	20,293	18,434	1,859	Ghatal (Total)
20,716	20,038	678	16,981	15,437	1,544	4,181	3,679	502	20,293	18,434	1,859	Ghatal (Rural)
-	-	-	-	-	-	-	-	-	-	-	-	Ghatal (Urban)
RURAL												
73	72	1	169	156	13	1	1	-	45	35	10	Ranjapur
110	107	3	14	13	1	-	-	-	11	8	3	Ramchandrapur
126	125	1	25	25	-	-	-	-	27	25	2	Narayanchak
190	183	7	191	188	3	30	28	2	115	93	22	Lakshanpur
630	616	14	393	374	19	106	65	41	223	199	24	Sultanpur
113	113	-	-	-	-	4	4	-	53	53	-	Dewanchak
186	185	1	387	383	4	24	18	6	165	157	8	Saoyai
383	371	12	161	157	4	24	16	8	164	152	12	Balidanga
159	158	1	190	172	18	6	6	-	244	228	16	Konora
207	202	5	228	222	6	13	12	1	161	145	16	Srimantapur
75	73	2	80	78	2	50	29	21	58	53	5	Balarampur
84	69	15	58	53	5	41	37	4	71	64	7	Anandapur
43	42	1	92	79	13	1	1	-	139	137	2	Prasadchak
68	66	2	62	61	1	5	5	-	127	119	8	Amodarkul
257	249	8	126	121	5	112	99	13	167	155	12	Khasbar
293	278	15	105	101	4	65	35	30	104	95	9	Jaybag
343	336	7	354	324	30	50	50	-	537	474	63	Erpala
35	35	-	2	2	-	1	1	-	25	21	4	Kalisa
262	258	4	17	16	1	7	7	-	45	41	4	Gobindapur
3	3	-	5	5	-	10	10	-	8	8	-	Shyamchak
315	314	1	89	88	1	28	25	3	24	21	3	Jaykunda
133	133	-	18	18	-	16	16	-	75	71	4	Dhashchandpur
216	215	1	11	11	-	34	34	-	36	30	6	Baghanala
481	478	3	123	123	-	63	52	11	238	226	12	Banaharisinghapur
809	793	16	223	220	3	56	53	3	609	545	64	Mansukha
211	208	3	215	211	4	106	103	3	298	252	46	Daulatchak
56	55	1	6	6	-	1	1	-	19	16	3	Chaulisinghapur (P)
155	152	3	1	1	-	27	27	-	7	4	3	Gangaprasad
226	220	6	257	216	41	159	155	4	314	292	22	Shrirampur (P)
15	15	-	5	3	2	2	2	-	9	9	-	Lalkundu
-----Un-inhabited-----												Brindabanchak
-----Un-inhabited-----												Ajodhyakundu
383	335	48	67	57	10	105	95	10	397	360	37	Dirghagram
311	306	5	87	86	1	9	6	3	44	39	5	Kismaidirghalgram
9	8	1	105	104	1	4	4	-	12	8	4	Rahatpur
67	67	-	7	7	-	1	1	-	21	21	-	Arajikrishnabati
63	62	1	211	191	20	31	31	-	70	64	6	Jadupur
24	21	3	37	36	1	9	8	1	32	23	9	Krishnabati
58	58	-	126	117	9	-	-	-	70	60	10	Kamdebpur
358	308	50	461	399	62	9	9	-	74	60	14	Kuran
-	-	-	-	-	-	1	-	1	9	6	3	Udayganj (P)
59	58	1	456	395	61	9	6	3	147	116	31	Birsingha
75	75	-	209	131	78	2	2	-	70	64	6	Pathra
66	64	2	55	51	4	-	-	-	42	30	12	Kanchiya
82	59	23	78	54	24	2	1	1	47	39	8	Kunarsaha
7	7	-	83	62	21	8	8	-	32	29	3	Arjjunhari
39	38	1	12	12	-	-	-	-	54	53	1	Mamrajpur
86	85	1	142	128	14	22	21	1	87	76	11	Khararsinghapuruttar
41	41	-	17	17	-	4	4	-	16	13	3	Gopinathpur
-----Un-inhabited-----												Khararsinghapurdakshin

VILLAGE PRIMARY
C D Block -

Location code number		Industrial category								
		Marginal workers			Cultivators			Agricultural labourers		
		Persons	Males	Females	Persons	Males	Females	Persons	Males	Females
1	2	41	42	43	44	45	46	47	48	49
0295	Ghatal (Total)	24,402	13,056	11,346	4,503	1,988	2,515	13,010	6,884	6,126
0295	Ghatal (Rural)	24,402	13,056	11,346	4,503	1,988	2,515	13,010	6,884	6,126
0295	Ghatal (Urban)	-	-	-	-	-	-	-	-	-
	RURAL									
337639	Ranjapur	17	11	6	2	2	-	10	7	3
337640	Ramchandrapur	1	-	1	-	-	-	-	-	-
337641	Narayanchak	56	45	11	3	1	2	41	41	-
337642	Lakshanpur	18	7	11	5	2	3	9	5	4
337643	Sultanpur	289	60	229	4	3	1	240	26	214
337644	Dewanchak	28	27	1	1	-	1	21	21	-
337645	Saoyai	93	27	66	8	7	1	18	11	7
337646	Balidanga	50	40	10	11	7	4	27	26	1
337647	Konora	41	36	5	-	-	-	22	20	2
337648	Srimantapur	102	85	17	5	3	2	46	45	1
337649	Balarampur	107	44	63	14	9	5	48	28	20
337650	Anandapur	69	41	28	1	1	-	7	7	-
337651	Prasadchak	12	4	8	1	1	-	9	3	6
337652	Amodarkul	8	1	7	1	-	1	-	-	-
337653	Khasbar	90	76	14	10	8	2	9	8	1
337654	Jaybag	96	92	4	5	4	1	4	4	-
337655	Erpala	278	198	80	21	16	5	91	72	19
337656	Kalisa	4	2	2	1	-	1	2	2	-
337657	Gobindapur	124	90	34	1	1	-	102	75	27
337658	Shyamchak	99	83	16	6	5	1	63	56	7
337659	Jaykunda	101	96	5	2	2	-	38	35	3
337660	Dhashchandpur	3	3	-	-	-	-	2	2	-
337661	Baghanala	285	273	12	64	60	4	41	40	1
337662	Banaharisinghapur	67	55	12	11	8	3	13	11	2
337663	Mansukha	1,475	1,242	233	212	200	12	313	297	16
337664	Daulatchak	354	293	61	83	83	-	139	117	22
337665	Chaulisinghapur (P)	161	126	35	18	16	2	62	34	28
337666	Gangaprasad	349	266	83	244	180	64	30	19	11
337667	Shrirampur (P)	296	55	241	22	4	18	203	26	177
337668	Lalkundu	28	-	28	6	-	6	3	-	3
337669	Brindabanchak									
337670	Ajodhyakundu									
337671	Dirghagram	763	617	146	116	69	47	419	395	24
337672	Kismaidirghalgram	17	14	3	6	6	-	8	6	2
337673	Rahatpur	11	6	5	-	-	-	8	5	3
337674	Arajikrishnabati	2	1	1	-	-	-	2	1	1
337675	Jadupur	46	38	8	4	4	-	8	4	4
337676	Krishnabati	2	1	1	1	1	-	-	-	-
337677	Kamdebpur	15	8	7	1	1	-	8	4	4
337678	Kuran	361	227	134	77	51	26	276	170	106
337679	Udayganj (P)	160	160	-	14	14	-	146	146	-
337680	Birsingha	759	391	368	269	254	15	432	105	327
337681	Pathra	41	24	17	9	8	1	24	10	14
337682	Kanchiya	3	1	2	2	-	2	-	-	-
337683	Kunarsaha	98	15	83	6	3	3	4	1	3
337684	Arjunhari	4	4	-	1	1	-	-	-	-
337685	Mamrajpur	117	107	10	-	-	-	65	63	2
337686	Khararsinghapuruttar	90	21	69	3	-	3	77	17	60
337687	Gopinathpur	139	128	11	-	-	-	139	128	11
337688	Khararsinghapurdakshin									

PRIMARY CENSUS ABSTRACT

CENSUS ABSTRACT

Ghatal

of marginal workers

Household industry workers			Other workers			Non-workers			Name of Village	Location code number
Persons	Males	Females	Persons	Males	Females	Persons	Males	Females		
50	51	52	53	54	55	56	57	58	2	1
1,953	951	1,002	4,936	3,233	1,703	1,32,982	42,555	90,427	Ghatal (Total)	0295
1,953	951	1,002	4,936	3,233	1,703	1,32,982	42,555	90,427	Ghatal (Rural)	0295
-	-	-	-	-	-	-	-	-	Ghatal (Urban)	0295
RURAL										
-	-	-	5	2	3	585	172	413	Ranjapur	337639
-	-	-	1	-	1	285	91	194	Ramchandrapur	337640
-	-	-	12	3	9	447	134	313	Narayanchak	337641
-	-	-	4	-	4	1,256	385	871	Lakshanpur	337642
6	2	4	39	29	10	2,565	827	1,738	Sultanpur	337643
-	-	-	6	6	-	338	76	262	Dewanchak	337644
47	4	43	20	5	15	1,465	424	1,041	Saoyai	337645
5	1	4	7	6	1	1,496	454	1,042	Balidanga	337646
-	-	-	19	16	3	1,186	335	851	Konora	337647
8	6	2	43	31	12	1,462	435	1,027	Srimantapur	337648
29	1	28	16	6	10	409	143	266	Balarampur	337649
34	16	18	27	17	10	557	180	377	Anandapur	337650
-	-	-	2	-	2	424	122	302	Prasadchak	337651
2	-	2	5	1	4	480	127	353	Amodarkul	337652
45	42	3	26	18	8	1,546	515	1,031	Khasbar	337653
2	-	2	85	84	1	1,149	340	809	Jaybag	337654
29	11	18	137	99	38	2,941	908	2,033	Erpala	337655
-	-	-	1	-	1	141	43	98	Kalisa	337656
4	1	3	17	13	4	965	313	652	Gobindapur	337657
26	21	5	4	1	3	186	50	136	Shyamchak	337658
55	53	2	6	6	-	1,014	289	725	Jaykunda	337659
-	-	-	1	1	-	483	132	351	Dhashchandpur	337660
47	47	-	133	126	7	1,110	322	788	Baghanala	337661
26	23	3	17	13	4	1,758	488	1,270	Banaharisinghapur	337662
64	50	14	886	695	191	5,411	1,587	3,824	Mansukha	337663
25	19	6	107	74	33	2,103	647	1,456	Daulatchak	337664
17	14	3	64	62	2	372	117	255	Chaulisinghapur (P)	337665
63	56	7	12	11	1	843	262	581	Gangaprasad	337666
42	9	33	29	16	13	1,512	442	1,070	Shrirampur (P)	337667
5	-	5	14	-	14	70	29	41	Lalkundu	337668
-----Un-inhabited-----									Brindabanchak	337669
-----Un-inhabited-----									Ajodhyakundu	337670
45	22	23	183	131	52	2,798	857	1,941	Dirghagram	337671
1	1	-	2	1	1	916	259	657	Kismaidirghalgram	337672
1	-	1	2	1	1	314	102	212	Rahatpur	337673
-	-	-	-	-	-	216	71	145	Arajikrishnabati	337674
5	5	-	29	25	4	773	222	551	Jadupur	337675
-	-	-	1	-	1	185	61	124	Krishnabati	337676
-	-	-	6	3	3	484	130	354	Kamdebpur	337677
3	3	-	5	3	2	1,979	628	1,351	Kuran	337678
-	-	-	-	-	-	416	128	288	Udayganj (P)	337679
2	-	2	56	32	24	1,596	622	974	Birsingha	337680
1	1	-	7	5	2	590	201	389	Pathra	337681
-	-	-	1	1	-	283	83	200	Kanchiya	337682
15	3	12	73	8	65	161	73	88	Kunarsaha	337683
1	1	-	2	2	-	251	101	150	Arjunhari	337684
1	-	1	51	44	7	466	141	325	Mamrajpur	337685
-	-	-	10	4	6	652	231	421	Khararsinghapuruttar	337686
-	-	-	-	-	-	493	153	340	Gopinathpur	337687
-----Un-inhabited-----									Khararsinghapurdakshin	337688

VILLAGE PRIMARY
C D Block -

Location code number	Name of Village	Area of Village in hectares	Number of households	Total population (including institutional and houseless population)			Population in the age-group 0-6		
				Persons	Males	Females	Persons	Males	Females
1	2	3	4	5	6	7	8	9	10
337689	Marichya	262.07	369	1,695	884	811	217	118	99
337690	Raghunath Kundupur	62.73		-----Un-inhabited-----					
337691	Nirmalbazar	47.74	328	1,597	819	778	182	82	100
337692	Rathipur	112.88	592	2,783	1,412	1,371	316	162	154
337693	Thakurianichak	76.23		-----Un-inhabited-----					
337694	Dwandbipur	441.05	891	4,060	2,094	1,966	437	228	209
337695	Shyamsundarpur	346.83	580	2,797	1,451	1,346	331	166	165
337696	Shyampur (P)	26.67	74	341	170	171	40	18	22
337697	Bheribalaramkundu	164.32	23	92	46	46	10	6	4
337698	Ajabnagar	370.09	786	3,682	1,863	1,819	481	233	248
337699	Shibpur	72.50	491	2,289	1,176	1,113	223	119	104
337700	Balaramga	46.24	148	753	414	339	89	46	43
337701	Ranirbazar	357.65	716	3,287	1,719	1,568	380	202	178
337702	Kharika	55.06	81	324	163	161	27	15	12
337703	Jalshara	135.54	503	2,183	1,118	1,065	252	139	113
337704	Shimulia	27.41	189	988	515	473	121	68	53
337705	Mulgram	388.50	646	3,303	1,703	1,600	490	244	246
337706	Hemnagar	30.99	91	495	254	241	80	43	37
337707	Amarpur Raghunathpur	65.83	335	1,583	784	799	190	88	102
337708	Radhanagar	373.13	1,303	5,827	2,989	2,838	658	323	335
337709	Nishchindipur	31.16	110	475	252	223	61	37	24
337710	Eyakubpur	42.12	185	862	437	425	91	34	57
337711	Shyampur	74.68	166	766	385	381	70	39	31
337712	Digha-Anandpur	98.69	213	987	531	456	101	52	49
337713	Alui	186.66	355	1,627	825	802	159	73	86
337714	Kushman	345.37	413	1,876	959	917	246	122	124
337715	Natukjaykrishnapur	187.75	453	2,011	1,023	988	231	127	104
337716	Hare Krishnapur	123.80	185	869	456	413	90	42	48
337717	Iswarpur	173.63	193	880	456	424	111	54	57
337718	Harinageria	39.55	93	390	197	193	38	19	19
337719	Mohanpur	271.34	474	2,296	1,186	1,110	281	134	147
337720	Kharigeria	30.89	32	120	59	61	6	3	3
337721	Shrirampur	268.42	518	2,475	1,280	1,195	362	197	165
337722	Kamargeria	50.14	100	497	249	248	38	19	19
337723	Dontiara	119.41	260	1,312	685	627	191	98	93
337724	Mohanchak	225.32	100	450	236	214	51	28	23
337725	Belshwar	163.51	228	1,107	571	536	90	42	48
337726	Lachhipur	127.88	180	854	450	404	76	39	37
337727	Chak Lachhipur	46.58	248	1,280	633	647	184	80	104
337728	Chaksadi	180.81	486	2,667	1,391	1,276	410	227	183
337729	Konarpur	106.83	194	1,009	499	510	141	64	77
337730	Gholshahi	143.05	269	1,286	671	615	145	65	80
337731	Kismatkotalpur	131.83	335	1,551	807	744	215	105	110
337732	Kotalpur	177.25	359	1,675	882	793	220	122	98
337733	Kshudramonoharpur	23.75		-----Un-inhabited-----					
337734	Raghunathpur	225.82	361	1,773	911	862	210	108	102
337735	Krishnaballabhpur	89.18	131	646	318	328	75	34	41
337736	Dewanchak	280.67	548	2,538	1,311	1,227	261	142	119
337737	Jamira	130.22	268	1,312	686	626	138	70	68
337738	Bhagirathpur	163.39	318	1,608	842	766	214	111	103
337739	Chauka	259.82	318	1,495	785	710	127	59	68
337740	Shimulia	86.68	214	985	524	461	115	65	50
337741	Prasadchak	67.66	131	640	334	306	69	32	37
337742	Radha Ballabhpur	53.46	101	515	269	246	71	31	40
337743	Jay Krishnapur	165.67	199	1,051	562	489	144	77	67

PRIMARY CENSUS ABSTRACT

CENSUS ABSTRACT

Ghatal

Scheduled Castes population			Scheduled Tribes population			Literates			Name of Village
Persons	Males	Females	Persons	Males	Females	Persons	Males	Females	
11	12	13	14	15	16	17	18	19	2
394	202	192	57	30	27	1,202	672	530	Marichya
-----Un-inhabited-----									Raghunath Kundupur
498	259	239	6	4	2	1,171	654	517	Nirmalbazar
1,415	718	697	1	-	1	2,117	1,141	976	Rathipur
-----Un-inhabited-----									Thakurianichak
2,249	1,159	1,090	171	89	82	2,547	1,451	1,096	Dwandbipur
1,249	625	624	-	-	-	1,935	1,097	838	Shyamsundarpur
-	-	-	-	-	-	244	141	103	Shyampur (P)
59	28	31	-	-	-	53	30	23	Bheribalaramkundu
1,980	997	983	45	25	20	2,366	1,317	1,049	Ajabnagar
69	34	35	1	-	1	1,798	964	834	Shibpur
144	81	63	-	-	-	576	332	244	Balaramga
1,341	687	654	204	104	100	2,328	1,327	1,001	Ranirbazar
26	11	15	3	1	2	245	128	117	Kharika
690	333	357	169	86	83	1,378	767	611	Jalshara
288	158	130	1	1	-	786	430	356	Shimulia
603	317	286	210	105	105	2,167	1,214	953	Mulgram
351	180	171	-	-	-	338	187	151	Hemnagar
1,082	524	558	10	5	5	972	548	424	Amarpur Raghunathpur
1,686	832	854	516	262	254	4,185	2,331	1,854	Radhanagar
47	24	23	-	-	-	341	186	155	Nishchindipur
396	203	193	248	122	126	476	280	196	Eyakubpur
466	233	233	65	30	35	614	321	293	Shyampur
394	202	192	33	17	16	762	440	322	Digha-Anandpur
972	491	481	74	37	37	1,070	600	470	Alui
856	444	412	157	78	79	1,356	747	609	Kushman
1,233	615	618	11	6	5	1,352	741	611	Natukjaykrishnapur
63	31	32	92	49	43	738	403	335	Hare Krishnapur
133	72	61	232	117	115	621	358	263	Iswarpur
9	6	3	-	-	-	334	174	160	Harinageria
1,059	542	517	-	-	-	1,641	922	719	Mohanpur
-	-	-	-	-	-	110	56	54	Kharigeria
322	169	153	34	19	15	1,710	942	768	Shrirampur
98	53	45	-	-	-	435	224	211	Kamarigeria
1,015	527	488	58	31	27	953	558	395	Dontiara
179	95	84	2	-	2	310	173	137	Mohanchak
-	-	-	-	-	-	896	502	394	Belshwar
145	76	69	-	-	-	718	389	329	Lachhipur
-	-	-	-	-	-	855	456	399	Chak Lachhipur
298	156	142	5	2	3	1,809	1,033	776	Chaksadi
409	198	211	41	18	23	658	362	296	Konarpur
705	369	336	14	7	7	838	515	323	Gholshahi
190	91	99	-	-	-	986	561	425	Kismatkotalpur
1,266	675	591	18	11	7	1,038	620	418	Kotalpur
-----Un-inhabited-----									Kshudramonoharpur
559	298	261	91	44	47	1,280	741	539	Raghunathpur
3	2	1	-	-	-	529	282	247	Krishnaballabhpur
591	302	289	5	4	1	1,986	1,119	867	Dewanchak
35	14	21	-	-	-	1,013	576	437	Jamira
5	3	2	21	11	10	1,078	624	454	Bhagirathpur
81	40	41	19	9	10	1,195	687	508	Chauka
-	-	-	-	-	-	782	420	362	Shimulia
345	185	160	-	-	-	511	288	223	Prasadchak
159	83	76	-	-	-	353	211	142	Radha Ballabhpur
57	29	28	-	-	-	820	456	364	Jay Krishnapur

VILLAGE PRIMARY
C D Block -

Location code number	Name of Village	Illiterates			Total workers			Main workers		
		Persons	Males	Females	Persons	Males	Females	Persons	Males	Females
1	2	20	21	22	23	24	25	26	27	28
337689	Marichya	493	212	281	617	525	92	348	307	41
337690	Raghunath Kundupur	-----Un-inhabited-----								
337691	Nirmalbazar	426	165	261	594	538	56	451	416	35
337692	Rathipur	666	271	395	1,101	868	233	845	712	133
337693	Thakurianichak	-----Un-inhabited-----								
337694	Dwandbipur	1,513	643	870	1,780	1,345	435	605	578	27
337695	Shyamsundarpur	862	354	508	1,133	923	210	914	858	56
337696	Shyampur (P)	97	29	68	130	126	4	22	21	1
337697	Bheribaramkundu	39	16	23	33	27	6	16	12	4
337698	Ajabnagar	1,316	546	770	1,606	1,159	447	731	699	32
337699	Shibpur	491	212	279	838	734	104	705	640	65
337700	Balaramga	177	82	95	303	276	27	295	275	20
337701	Ranirbazar	959	392	567	1,265	1,057	208	917	846	71
337702	Kharika	79	35	44	121	106	15	102	98	4
337703	Jalshara	805	351	454	842	617	225	650	524	126
337704	Shimulia	202	85	117	485	325	160	314	301	13
337705	Mulgram	1,136	489	647	1,132	1,048	84	784	713	71
337706	Hemnagar	157	67	90	179	146	33	176	144	32
337707	Amarpur Raghunathpur	611	236	375	584	471	113	546	443	103
337708	Radhanagar	1,642	658	984	2,341	1,892	449	1,979	1,775	204
337709	Nishchindipur	134	66	68	177	156	21	144	130	14
337710	Eyakubpur	386	157	229	333	257	76	328	254	74
337711	Shyampur	152	64	88	236	212	24	223	201	22
337712	Digha-Anandpur	225	91	134	343	328	15	342	328	14
337713	Alui	557	225	332	641	482	159	290	254	36
337714	Kushman	520	212	308	714	645	69	583	554	29
337715	Natukjaykrishnapur	659	282	377	1,066	651	415	505	452	53
337716	Hare Krishnapur	131	53	78	448	307	141	306	271	35
337717	Iswarpur	259	98	161	375	266	109	317	254	63
337718	Harinageria	56	23	33	133	116	17	129	114	15
337719	Mohanpur	655	264	391	1,180	766	414	633	594	39
337720	Kharigeria	10	3	7	35	32	3	31	30	1
337721	Shrirampur	765	338	427	803	740	63	699	669	30
337722	Kamargeria	62	25	37	208	152	56	153	138	15
337723	Dontiara	359	127	232	779	429	350	219	211	8
337724	Mohanchak	140	63	77	247	132	115	111	105	6
337725	Belshwar	211	69	142	665	357	308	374	340	34
337726	Lachhipur	136	61	75	291	275	16	279	269	10
337727	Chak Lachhipur	425	177	248	424	379	45	142	137	5
337728	Chaksadi	858	358	500	804	768	36	621	601	20
337729	Konarpur	351	137	214	343	298	45	322	286	36
337730	Gholshahi	448	156	292	753	456	297	459	423	36
337731	Kismatkotalpur	565	246	319	539	483	56	317	299	18
337732	Kotalpur	637	262	375	886	538	348	609	524	85
337733	Kshudramonoharpur	-----Un-inhabited-----								
337734	Raghunathpur	493	170	323	753	587	166	606	554	52
337735	Krishnaballahpur	117	36	81	324	196	128	177	174	3
337736	Dewanchak	552	192	360	1,218	783	435	719	686	33
337737	Jamira	299	110	189	684	428	256	425	409	16
337738	Bhagirathpur	530	218	312	641	476	165	453	440	13
337739	Chauka	300	98	202	805	532	273	550	501	49
337740	Shimulia	203	104	99	314	308	6	287	282	5
337741	Prasadchak	129	46	83	367	197	170	197	191	6
337742	Radha Ballabhpur	162	58	104	315	191	124	189	186	3
337743	Jay Krishnapur	231	106	125	448	345	103	355	333	22

PRIMARY CENSUS ABSTRACT

CENSUS ABSTRACT

Ghatal

Industrial category of main workers

Cultivators			Household industry						Other workers			Name of Village
Persons	Males	Females	Agricultural labourers			workers			Persons	Males	Females	
29	30	31	32	33	34	35	36	37	38	39	40	2
73	69	4	150	119	31	5	5	-	120	114	6	Marichya
-----Un-inhabited-----												Raghunath Kundupur
58	55	3	112	105	7	94	89	5	187	167	20	Nirmalbazar
152	147	5	104	92	12	291	205	86	298	268	30	Rathipur
-----Un-inhabited-----												Thakurianichak
352	343	9	39	36	3	6	6	-	208	193	15	Dwandbipur
269	258	11	349	322	27	22	20	2	274	258	16	Shyamsundarpur
2	2	-	-	-	-	-	-	-	20	19	1	Shyampur (P)
-	-	-	-	-	-	-	-	-	16	12	4	Bheribalaramkundu
70	69	1	395	374	21	15	15	-	251	241	10	Ajabnagar
163	159	4	64	61	3	19	15	4	459	405	54	Shibpur
45	45	-	42	40	2	69	67	2	139	123	16	Balaramga
110	109	1	265	242	23	57	55	2	485	440	45	Ranirbazar
48	47	1	42	40	2	-	-	-	12	11	1	Kharika
89	80	9	298	221	77	18	13	5	245	210	35	Jalshara
206	200	6	1	1	-	33	33	-	74	67	7	Shimulia
126	123	3	256	214	42	18	17	1	384	359	25	Mulgram
27	25	2	78	55	23	3	3	-	68	61	7	Hemnagar
31	26	5	207	167	40	5	3	2	303	247	56	Amarpur Raghunathpur
321	313	8	875	740	135	18	14	4	765	708	57	Radhanagar
76	75	1	12	4	8	5	3	2	51	48	3	Nishchindipur
31	31	-	228	161	67	7	7	-	62	55	7	Eyakubpur
39	38	1	122	108	14	10	10	-	52	45	7	Shyampur
143	142	1	124	116	8	13	10	3	62	60	2	Digha-Anandpur
77	66	11	126	123	3	5	4	1	82	61	21	Alui
220	214	6	273	259	14	20	20	-	70	61	9	Kushman
102	97	5	288	265	23	32	18	14	83	72	11	Natukjaykrishnapur
134	113	21	44	40	4	10	8	2	118	110	8	Hare Krishnapur
83	83	-	181	121	60	3	3	-	50	47	3	Iswarpur
35	35	-	43	43	-	2	2	-	49	34	15	Harinageria
177	173	4	314	306	8	6	3	3	136	112	24	Mohanpur
28	28	-	-	-	-	-	-	-	3	2	1	Kharigeria
335	330	5	77	72	5	152	143	9	135	124	11	Shrirampur
69	66	3	26	22	4	2	2	-	56	48	8	Kamargeria
87	85	2	84	83	1	6	6	-	42	37	5	Dontira
85	83	2	11	9	2	6	5	1	9	8	1	Mohanchak
162	157	5	81	67	14	79	70	9	52	46	6	Belshwar
153	151	2	45	39	6	20	20	-	61	59	2	Lachhipur
49	48	1	9	9	-	13	13	-	71	67	4	Chak Lachhipur
226	224	2	247	245	2	5	5	-	143	127	16	Chaksadi
108	108	-	85	74	11	18	5	13	111	99	12	Konarpur
118	118	-	217	210	7	25	21	4	99	74	25	Gholshahi
72	71	1	66	62	4	8	6	2	171	160	11	Kismatkotalpur
160	143	17	341	282	59	35	30	5	73	69	4	Kotalpur
-----Un-inhabited-----												Kshudramonoharpur
184	177	7	304	272	32	29	29	-	89	76	13	Raghunathpur
143	143	-	3	2	1	13	13	-	18	16	2	Krishnaballabhpur
428	416	12	200	189	11	18	17	1	73	64	9	Dewanchak
269	262	7	20	16	4	5	5	-	131	126	5	Jamira
298	294	4	37	33	4	90	87	3	28	26	2	Bhagirathpur
350	324	26	44	29	15	78	75	3	78	73	5	Chauka
103	102	1	69	67	2	-	-	-	115	113	2	Shimulia
187	184	3	5	5	-	-	-	-	5	2	3	Prasadchak
164	162	2	22	22	-	-	-	-	3	2	1	Radha Ballabhpur
271	252	19	5	4	1	-	-	-	79	77	2	Jay Krishnapur

VILLAGE PRIMARY
C D Block -

Location code number		Name of Village		Industrial category								
				Marginal workers			Cultivators			Agricultural labourers		
				Persons	Males	Females	Persons	Males	Females	Persons	Males	Females
1	2	41	42	43	44	45	46	47	48	49		
337689	Marichya	269	218	51	22	20	2	215	181	34		
337690	Raghnath Kundupur	-----Un-inhabited-----										
337691	Nirmalbazar	143	122	21	34	34	-	95	81	14		
337692	Rathipur	256	156	100	11	6	5	224	140	84		
337693	Thakurianichak	-----Un-inhabited-----										
337694	Dwandbipur	1,175	767	408	38	28	10	1,038	668	370		
337695	Shyamsundarpur	219	65	154	10	5	5	30	23	7		
337696	Shyampur (P)	108	105	3	54	53	1	54	52	2		
337697	Bheribaramkundu	17	15	2	-	-	-	17	15	2		
337698	Ajabnagar	875	460	415	13	11	2	680	291	389		
337699	Shibpur	133	94	39	4	4	-	48	47	1		
337700	Balaramga	8	1	7	2	-	2	-	-	-		
337701	Ranirbazar	348	211	137	10	9	1	263	168	95		
337702	Kharika	19	8	11	-	-	-	19	8	11		
337703	Jalshara	192	93	99	17	14	3	157	70	87		
337704	Shimulia	171	24	147	82	4	78	78	9	69		
337705	Mulgram	348	335	13	50	48	2	286	277	9		
337706	Hemnagar	3	2	1	1	1	-	1	-	1		
337707	Amarpur Raghnathpur	38	28	10	8	4	4	17	15	2		
337708	Radhanagar	362	117	245	32	11	21	242	69	173		
337709	Nishchindipur	33	26	7	2	2	-	12	9	3		
337710	Eyakubpur	5	3	2	-	-	-	1	-	1		
337711	Shyampur	13	11	2	1	1	-	8	8	-		
337712	Digha-Anandpur	1	-	1	1	-	1	-	-	-		
337713	Alui	351	228	123	122	75	47	162	96	66		
337714	Kushman	131	91	40	7	3	4	115	81	34		
337715	Natukjaykrishnapur	561	199	362	74	25	49	441	153	288		
337716	Hare Krishnapur	142	36	106	58	6	52	31	13	18		
337717	Iswarpur	58	12	46	11	6	5	1	1	-		
337718	Harinageria	4	2	2	-	-	-	-	-	-		
337719	Mohanpur	547	172	375	127	76	51	262	21	241		
337720	Kharigeria	4	2	2	1	1	-	2	1	1		
337721	Shrirampur	104	71	33	-	-	-	48	42	6		
337722	Kamargeria	55	14	41	5	1	4	40	11	29		
337723	Dontiara	560	218	342	13	1	12	525	205	320		
337724	Mohanchak	136	27	109	3	2	1	123	23	100		
337725	Belshwar	291	17	274	95	2	93	182	8	174		
337726	Lachhipur	12	6	6	3	1	2	5	1	4		
337727	Chak Lachhipur	282	242	40	37	33	4	76	76	-		
337728	Chaksadi	183	167	16	7	3	4	162	157	5		
337729	Konarpur	21	12	9	6	5	1	7	5	2		
337730	Gholshahi	294	33	261	91	9	82	92	18	74		
337731	Kismatkotalpur	222	184	38	18	16	2	137	114	23		
337732	Kotalpur	277	14	263	5	-	5	182	10	172		
337733	Kshudramonoharpur	-----Un-inhabited-----										
337734	Raghnathpur	147	33	114	41	6	35	103	26	77		
337735	Krishnaballabhpur	147	22	125	127	7	120	2	1	1		
337736	Dewanchak	499	97	402	278	30	248	214	65	149		
337737	Jamira	259	19	240	238	14	224	13	3	10		
337738	Bhagirathpur	188	36	152	4	2	2	148	1	147		
337739	Chauka	255	31	224	144	19	125	97	4	93		
337740	Shimulia	27	26	1	3	3	-	8	8	-		
337741	Prasadchak	170	6	164	168	6	162	2	-	2		
337742	Radha Ballabhpur	126	5	121	107	3	104	17	1	16		
337743	Jay Krishnapur	93	12	81	81	5	76	4	-	4		

PRIMARY CENSUS ABSTRACT

CENSUS ABSTRACT

Ghatal

of marginal workers

Household industry workers			Other workers			Non-workers			Name of Village	Location code number
Persons	Males	Females	Persons	Males	Females	Persons	Males	Females		
50	51	52	53	54	55	56	57	58	2	1
2	-	2	30	17	13	1,078	359	719	Marichya	337689
-----Un-inhabited-----									Raghunath Kundupur	337690
5	1	4	9	6	3	1,003	281	722	Nirmalbazar	337691
3	2	1	18	8	10	1,682	544	1,138	Rathipur	337692
-----Un-inhabited-----									Thakurianichak	337693
10	5	5	89	66	23	2,280	749	1,531	Dwandbipur	337694
138	19	119	41	18	23	1,664	528	1,136	Shyamsundarpur	337695
-	-	-	-	-	-	211	44	167	Shyampur (P)	337696
-	-	-	-	-	-	59	19	40	Bheribalaramkundu	337697
17	8	9	165	150	15	2,076	704	1,372	Ajabnagar	337698
6	4	2	75	39	36	1,451	442	1,009	Shibpur	337699
2	-	2	4	1	3	450	138	312	Balaramga	337700
20	9	11	55	25	30	2,022	662	1,360	Ranirbazar	337701
-	-	-	-	-	-	203	57	146	Kharika	337702
2	-	2	16	9	7	1,341	501	840	Jalshara	337703
1	1	-	10	10	-	503	190	313	Shimulia	337704
2	2	-	10	8	2	2,171	655	1,516	Mulgram	337705
-	-	-	1	1	-	316	108	208	Hemnagar	337706
-	-	-	13	9	4	999	313	686	Amarpur Raghunathpur	337707
14	6	8	74	31	43	3,486	1,097	2,389	Radhanagar	337708
2	1	1	17	14	3	298	96	202	Nishchindipur	337709
-	-	-	4	3	1	529	180	349	Eyakubpur	337710
-	-	-	4	2	2	530	173	357	Shyampur	337711
-	-	-	-	-	-	644	203	441	Digha-Anandpur	337712
-	-	-	67	57	10	986	343	643	Alui	337713
5	4	1	4	3	1	1,162	314	848	Kushman	337714
28	10	18	18	11	7	945	372	573	Natukjaykrishnapur	337715
27	-	27	26	17	9	421	149	272	Hare Krishnapur	337716
1	-	1	45	5	40	505	190	315	Iswarpur	337717
-	-	-	4	2	2	257	81	176	Harinageria	337718
56	12	44	102	63	39	1,116	420	696	Mohanpur	337719
-	-	-	1	-	1	85	27	58	Kharigeria	337720
37	12	25	19	17	2	1,672	540	1,132	Shrirampur	337721
2	1	1	8	1	7	289	97	192	Kamargeria	337722
10	2	8	12	10	2	533	256	277	Dontira	337723
9	1	8	1	1	-	203	104	99	Mohanchak	337724
10	5	5	4	2	2	442	214	228	Belshwar	337725
3	3	-	1	1	-	563	175	388	Lachhipur	337726
114	99	15	55	34	21	856	254	602	Chak Lachhipur	337727
10	4	6	4	3	1	1,863	623	1,240	Chaksadi	337728
2	-	2	6	2	4	666	201	465	Konarpur	337729
19	-	19	92	6	86	533	215	318	Gholshahi	337730
5	-	5	62	54	8	1,012	324	688	Kismatkotalpur	337731
63	1	62	27	3	24	789	344	445	Kotalpur	337732
-----Un-inhabited-----									Kshudramonoharpur	337733
2	1	1	1	-	1	1,020	324	696	Raghunathpur	337734
10	10	-	8	4	4	322	122	200	Krishnaballabhpur	337735
3	-	3	4	2	2	1,320	528	792	Dewanchak	337736
4	1	3	4	1	3	628	258	370	Jamira	337737
1	1	-	35	32	3	967	366	601	Bhagirathpur	337738
6	3	3	8	5	3	690	253	437	Chauka	337739
-	-	-	16	15	1	671	216	455	Shimulia	337740
-	-	-	-	-	-	273	137	136	Prasadchak	337741
-	-	-	2	1	1	200	78	122	Radha Ballabhpur	337742
-	-	-	8	7	1	603	217	386	Jay Krishnapur	337743

VILLAGE PRIMARY
C D Block -

Location code number	Name of Village	Area of Village in hectares	Number of households	Total population (including institutional and houseless population)			Population in the age-group 0-6		
				Persons	Males	Females	Persons	Males	Females
1	2	3	4	5	6	7	8	9	10
337744	Radhachak	59.09	60	340	179	161	44	18	26
337745	Bar Gobinda	40.17	126	590	320	270	51	24	27
337746	Baranadi	145.35	208	1,061	575	486	111	61	50
337747	Bhangadaha	120.52	165	864	426	438	115	59	56
337748	Gopalnagar	51.47	49	254	129	125	32	16	16
337749	Radhakantapur	123.49	182	1,003	513	490	110	54	56
337750	Panna	224.16	544	2,725	1,382	1,343	268	140	128
337751	Dubrajkundu	84.23	106	524	254	270	78	33	45
337752	Mandarpur	43.17	153	677	353	324	68	32	36
337753	Kanakpur	56.76	117	524	272	252	56	29	27
337754	Kalichak	134.01	49	248	124	124	22	10	12
337755	Dharmmapur	45.61	35	172	87	85	21	9	12
337756	Barnabin	134.87	260	1,365	702	663	171	85	86
337757	Hemantapur	125.67	147	698	364	334	66	34	32
337758	Masharpur	113.89	201	1,027	540	487	124	60	64
337759	Shitalpur	89.16	132	658	341	317	81	43	38
337760	Islampur	56.08	70	359	185	174	24	10	14
337761	Malancha	46.43	95	447	218	229	67	22	45
337762	Gangadaspur	50.94	72	365	194	171	31	18	13
337763	Singhachak	43.98	85	445	226	219	52	22	30
337764	Narayanpur	50.21	176	910	474	436	137	65	72
337765	Maharajpur	236.05	611	3,053	1,629	1,424	349	202	147
337766	Anandapur Sundarpur	291.39	620	3,335	1,750	1,585	470	229	241
337767	Bengral Mungral	172.76	498	2,564	1,332	1,232	363	171	192
337768	Dharmmapur	180.76	333	1,752	910	842	264	155	109
337769	Mandaria	198.12	394	2,010	1,056	954	287	141	146
337770	Jaynagar	55.61	114	598	305	293	71	40	31
337771	Thabapur	78.29	94	481	268	213	51	28	23
337772	Ghola	86.19	130	703	352	351	101	53	48
337773	Haridaspur	176.33	323	1,673	883	790	184	98	86
337774	Shilarajnagar	277.21	849	4,082	2,084	1,998	441	222	219
337775	Shripur	53.18	231	1,143	578	565	149	76	73
337776	Katan	291.00	771	3,752	1,894	1,858	428	195	233
337777	Patharchak Gobindapur	53.82	17	86	47	39	10	5	5
337778	Harisinghpur	143.34	516	2,541	1,365	1,176	244	141	103
337779	Pratappur	309.65	1,004	4,699	2,390	2,309	496	283	213
337780	Ratneshwar Bati	281.18	894	4,176	2,142	2,034	474	241	233
337781	Gopmohal Urf Manoharpur	460.73	1,452	7,010	3,632	3,378	770	408	362
337782	Harishpur	103.54	492	2,349	1,204	1,145	270	147	123
337783	Shyamsundarpur	186.12	713	3,522	1,824	1,698	399	183	216

PRIMARY CENSUS ABSTRACT

CENSUS ABSTRACT

Ghatal

Scheduled Castes population			Scheduled Tribes population			Literates			Name of Village
Persons	Males	Females	Persons	Males	Females	Persons	Males	Females	
11	12	13	14	15	16	17	18	19	2
26	14	12	7	4	3	269	154	115	Radhachak
157	92	65	1	1	-	501	288	213	Bar Gobinda
150	82	68	44	23	21	793	459	334	Baranadi
433	216	217	1	1	-	463	245	218	Bhangadaha
7	4	3	-	-	-	196	109	87	Gopalnagar
7	2	5	-	-	-	763	418	345	Radhakantapur
1,267	648	619	42	19	23	1,933	1,047	886	Panna
513	249	264	-	-	-	208	141	67	Dubrajkundu
241	125	116	1	1	-	513	297	216	Mandarpur
19	8	11	4	2	2	423	230	193	Kanakpur
-	-	-	-	-	-	205	108	97	Kalichak
-	-	-	-	-	-	146	77	69	Dharmmapur
200	91	109	2	1	1	966	542	424	Barnabin
184	96	88	13	7	6	537	300	237	Hemantapur
605	322	283	4	2	2	752	436	316	Masharpur
516	272	244	1	-	1	464	264	200	Shitalpur
11	5	6	-	-	-	302	173	129	Islampur
399	192	207	-	-	-	297	185	112	Malancha
-	-	-	-	-	-	267	154	113	Gangadaspur
7	4	3	-	-	-	315	183	132	Singhachak
489	254	235	1	-	1	564	343	221	Narayanpur
1,128	587	541	8	3	5	2,220	1,264	956	Maharajpur
1,930	1,015	915	9	4	5	2,141	1,259	882	Anandapur Sundarpur
1,906	995	911	2	1	1	1,778	1,052	726	Bengral Mungral
993	505	488	6	3	3	1,144	642	502	Dharmmapur
711	374	337	-	-	-	1,451	825	626	Mandaria
47	20	27	-	-	-	498	263	235	Jaynagar
215	119	96	-	-	-	382	223	159	Thabapur
301	154	147	3	2	1	509	275	234	Ghola
522	273	249	-	-	-	1,165	681	484	Haridaspur
806	420	386	-	-	-	3,038	1,691	1,347	Shilarajnagar
299	154	145	-	-	-	845	464	381	Shripur
1,269	636	633	15	6	9	2,812	1,565	1,247	Katan
86	47	39	-	-	-	59	39	20	Patharchak Gobindapur
296	158	138	1	-	1	1,915	1,115	800	Harisinghpur
398	193	205	2	-	2	3,523	1,906	1,617	Pratappur
727	355	372	3	2	1	2,846	1,596	1,250	Ratneshwar Bati
1,926	978	948	3	1	2	4,892	2,752	2,140	Gopmohal Urf
602	297	305	-	-	-	1,775	984	791	Manoharpur
589	305	284	-	-	-	2,578	1,476	1,102	Harishpur
									Shyamsundarpur

VILLAGE PRIMARY
C D Block -

Location code number	Name of Village	Illiterates			Total workers			Main workers		
		Persons	Males	Females	Persons	Males	Females	Persons	Males	Females
1	2	20	21	22	23	24	25	26	27	28
337744	Radhachak	71	25	46	156	122	34	125	118	7
337745	Bar Gobinda	89	32	57	235	207	28	233	207	26
337746	Baranadi	268	116	152	412	363	49	377	348	29
337747	Bhangadaha	401	181	220	508	263	245	169	158	11
337748	Gopalnagar	58	20	38	108	92	16	59	53	6
337749	Radhakantapur	240	95	145	352	327	25	344	325	19
337750	Panna	792	335	457	1,177	903	274	794	721	73
337751	Dubrajkundu	316	113	203	147	143	4	143	139	4
337752	Mandarpur	164	56	108	243	231	12	203	199	4
337753	Kanakpur	101	42	59	177	151	26	171	148	23
337754	Kalichak	43	16	27	101	93	8	96	93	3
337755	Dharmmapur	26	10	16	72	59	13	58	55	3
337756	Barnabin	399	160	239	448	437	11	303	299	4
337757	Hemantapur	161	64	97	313	237	76	230	227	3
337758	Masharpur	275	104	171	489	335	154	274	261	13
337759	Shitalpur	194	77	117	190	185	5	163	158	5
337760	Islampur	57	12	45	117	113	4	107	104	3
337761	Malancha	150	33	117	142	139	3	142	139	3
337762	Gangadaspur	98	40	58	120	112	8	113	110	3
337763	Singhachak	130	43	87	171	163	8	155	153	2
337764	Narayanpur	346	131	215	315	297	18	313	295	18
337765	Maharajpur	833	365	468	1,278	1,055	223	789	772	17
337766	Anandapur Sundarpur	1,194	491	703	1,572	1,113	459	964	935	29
337767	Bengral Mungral	786	280	506	1,034	849	185	817	782	35
337768	Dharmmapur	608	268	340	720	545	175	556	523	33
337769	Mandaria	559	231	328	694	616	78	559	536	23
337770	Jaynagar	100	42	58	189	169	20	132	120	12
337771	Thabapur	99	45	54	164	159	5	162	157	5
337772	Ghola	194	77	117	212	209	3	211	208	3
337773	Haridaspur	508	202	306	842	597	245	593	564	29
337774	Shilarajinagar	1,044	393	651	1,419	1,296	123	1,106	1,042	64
337775	Shripur	298	114	184	425	361	64	324	311	13
337776	Katan	940	329	611	1,401	1,200	201	1,245	1,108	137
337777	Patharchak Gobindapur	27	8	19	28	28	-	28	28	-
337778	Harisinghpur	626	250	376	938	873	65	919	864	55
337779	Pratappur	1,176	484	692	1,745	1,511	234	1,481	1,367	114
337780	Ratneshwar Bati	1,330	546	784	1,800	1,384	416	1,347	1,257	90
	Gopmohal Urf									
337781	Manoharpur	2,118	880	1,238	2,780	2,294	486	1,934	1,792	142
337782	Harishpur	574	220	354	885	751	134	478	445	33
337783	Shyamsundarpur	944	348	596	1,404	1,203	201	1,115	1,044	71

PRIMARY CENSUS ABSTRACT

CENSUS ABSTRACT

Ghatal

Industrial category of main workers

Cultivators			Household industry						Other workers			Name of Village
Persons	Males	Females	Agricultural labourers			workers			Persons	Males	Females	
29	30	31	32	33	34	35	36	37	38	39	40	2
35	33	2	37	36	1	1	1	-	52	48	4	Radhachak
61	61	-	22	21	1	25	25	-	125	100	25	Bar Gobinda
159	147	12	20	17	3	57	55	2	141	129	12	Baranadi
109	102	7	24	21	3	24	24	-	12	11	1	Bhangadaha
14	10	4	11	9	2	2	2	-	32	32	-	Gopalnagar
229	222	7	38	27	11	-	-	-	77	76	1	Radhakantapur
279	263	16	151	122	29	154	145	9	210	191	19	Panna
34	33	1	103	101	2	-	-	-	6	5	1	Dubrajkund
83	83	-	36	36	-	63	62	1	21	18	3	Mandapur
62	59	3	90	78	12	5	3	2	14	8	6	Kanakpur
79	78	1	-	-	-	8	8	-	9	7	2	Kalichak
46	46	-	3	3	-	-	-	-	9	6	3	Dharmmapur
213	210	3	29	29	-	34	34	-	27	26	1	Barnabin
93	92	1	135	134	1	-	-	-	2	1	1	Hemantapur
141	135	6	92	87	5	4	4	-	37	35	2	Masharpur
51	51	-	75	74	1	-	-	-	37	33	4	Shitalpur
102	101	1	-	-	-	-	-	-	5	3	2	Islampur
9	9	-	131	129	2	-	-	-	2	1	1	Malancha
28	28	-	28	26	2	20	20	-	37	36	1	Gangadaspur
80	79	1	-	-	-	71	70	1	4	4	-	Singhachak
84	80	4	93	85	8	115	114	1	21	16	5	Narayanpur
307	303	4	217	212	5	124	124	-	141	133	8	Maharajpur
162	153	9	439	428	11	136	135	1	227	219	8	Anandapur Sundarpur
156	152	4	372	357	15	29	29	-	260	244	16	Bengral Mungral
221	217	4	110	98	12	44	43	1	181	165	16	Dharmmapur
119	116	3	185	181	4	72	67	5	183	172	11	Mandaria
29	29	-	3	3	-	35	34	1	65	54	11	Jaynagar
30	30	-	51	50	1	21	20	1	60	57	3	Thabapur
32	32	-	50	49	1	-	-	-	129	127	2	Ghola
154	151	3	118	113	5	2	2	-	319	298	21	Haridaspur
375	357	18	145	136	9	46	43	3	540	506	34	Shilarajnagar
102	100	2	22	21	1	1	1	-	199	189	10	Shripur
198	189	9	224	209	15	139	84	55	684	626	58	Katan
10	10	-	3	3	-	-	-	-	15	15	-	Patharchak Gobindapur
179	176	3	127	120	7	31	20	11	582	548	34	Harisinghpur
357	345	12	338	314	24	47	39	8	739	669	70	Pratappur
220	216	4	296	284	12	63	42	21	768	715	53	Ratneshwar Bati
235	222	13	246	241	5	157	138	19	1,296	1,191	105	Gopmohal Urf
85	82	3	36	35	1	4	2	2	353	326	27	Manoharpur
461	455	6	91	86	5	1	1	-	562	502	60	Harishpur
												Shyamsundarpur

VILLAGE PRIMARY
C D Block -

Location code number		Industrial category								
		Marginal workers			Cultivators			Agricultural labourers		
		Persons	Males	Females	Persons	Males	Females	Persons	Males	Females
1	2	41	42	43	44	45	46	47	48	49
337744	Radhachak	31	4	27	2	1	1	-	-	-
337745	Bar Gobinda	2	-	2	1	-	1	1	-	1
337746	Baranadi	35	15	20	8	1	7	14	9	5
337747	Bhangadaha	339	105	234	242	27	215	35	18	17
337748	Gopalnagar	49	39	10	2	-	2	16	14	2
337749	Radhakantapur	8	2	6	-	-	-	7	2	5
337750	Panna	383	182	201	22	15	7	213	62	151
337751	Dubrajkundu	4	4	-	1	1	-	2	2	-
337752	Mandarpur	40	32	8	-	-	-	38	31	7
337753	Kanakpur	6	3	3	-	-	-	5	3	2
337754	Kalichak	5	-	5	4	-	4	-	-	-
337755	Dharmmapur	14	4	10	-	-	-	1	-	1
337756	Barnabin	145	138	7	4	4	-	141	134	7
337757	Hemantapur	83	10	73	40	2	38	42	8	34
337758	Masharpur	215	74	141	76	22	54	126	41	85
337759	Shitalpur	27	27	-	2	2	-	23	23	-
337760	Islampur	10	9	1	-	-	-	1	1	-
337761	Malancha	-	-	-	-	-	-	-	-	-
337762	Gangadaspur	7	2	5	1	1	-	3	-	3
337763	Singhachak	16	10	6	1	-	1	13	9	4
337764	Narayanpur	2	2	-	-	-	-	-	-	-
337765	Maharajpur	489	283	206	84	28	56	355	210	145
337766	Anandapur Sundarpur	608	178	430	25	15	10	501	109	392
337767	Bengral Mungral	217	67	150	6	3	3	172	30	142
337768	Dharmmapur	164	22	142	1	1	-	140	19	121
337769	Mandaria	135	80	55	1	-	1	98	69	29
337770	Jaynagar	57	49	8	16	13	3	31	29	2
337771	Thabapur	2	2	-	-	-	-	1	1	-
337772	Ghola	1	1	-	-	-	-	-	-	-
337773	Haridaspur	249	33	216	34	4	30	196	26	170
337774	Shilarajinagar	313	254	59	67	63	4	58	31	27
337775	Shripur	101	50	51	9	4	5	31	2	29
337776	Katan	156	92	64	14	13	1	37	27	10
337777	Patharchak Gobindapur	-	-	-	-	-	-	-	-	-
337778	Harisinghpur	19	9	10	2	-	2	8	6	2
337779	Pratappur	264	144	120	42	35	7	91	67	24
337780	Ratneshwar Bati	453	127	326	84	20	64	40	30	10
337781	Gopmohal Urf	-	-	-	-	-	-	-	-	-
337781	Manoharpur	846	502	344	39	24	15	374	273	101
337782	Harishpur	407	306	101	8	7	1	242	195	47
337783	Shyamsundarpur	289	159	130	128	32	96	39	34	5

PRIMARY CENSUS ABSTRACT

CENSUS ABSTRACT

Ghatal

of marginal workers										Location code number
Household industry workers			Other workers			Non-workers			Name of Village	
Persons	Males	Females	Persons	Males	Females	Persons	Males	Females		
50	51	52	53	54	55	56	57	58	2	1
-	-	-	29	3	26	184	57	127	Radhachak	337744
-	-	-	-	-	-	355	113	242	Bar Gobinda	337745
3	-	3	10	5	5	649	212	437	Baranadi	337746
59	58	1	3	2	1	356	163	193	Bhangadaha	337747
5	4	1	26	21	5	146	37	109	Gopalnagar	337748
-	-	-	1	-	1	651	186	465	Radhakantapur	337749
88	82	6	60	23	37	1,548	479	1,069	Panna	337750
-	-	-	1	1	-	377	111	266	Dubrajkundu	337751
1	1	-	1	-	1	434	122	312	Mandarpur	337752
-	-	-	1	-	1	347	121	226	Kanakpur	337753
-	-	-	1	-	1	147	31	116	Kalichak	337754
-	-	-	13	4	9	100	28	72	Dharmmapur	337755
-	-	-	-	-	-	917	265	652	Barnabin	337756
-	-	-	1	-	1	385	127	258	Hemantapur	337757
4	4	-	9	7	2	538	205	333	Masharpur	337758
-	-	-	2	2	-	468	156	312	Shitalpur	337759
-	-	-	9	8	1	242	72	170	Islampur	337760
-	-	-	-	-	-	305	79	226	Malancha	337761
-	-	-	3	1	2	245	82	163	Gangadaspur	337762
1	1	-	1	-	1	274	63	211	Singhachak	337763
1	1	-	1	1	-	595	177	418	Narayanpur	337764
27	25	2	23	20	3	1,775	574	1,201	Maharajpur	337765
47	29	18	35	25	10	1,763	637	1,126	Anandapur Sundarpur	337766
30	28	2	9	6	3	1,530	483	1,047	Bengral Mungral	337767
5	1	4	18	1	17	1,032	365	667	Dharmmapur	337768
28	7	21	8	4	4	1,316	440	876	Mandaria	337769
7	5	2	3	2	1	409	136	273	Jaynagar	337770
-	-	-	1	1	-	317	109	208	Thabapur	337771
-	-	-	1	1	-	491	143	348	Ghola	337772
5	-	5	14	3	11	831	286	545	Haridaspur	337773
20	15	5	168	145	23	2,663	788	1,875	Shilarajnagar	337774
1	-	1	60	44	16	718	217	501	Shripur	337775
27	4	23	78	48	30	2,351	694	1,657	Katan	337776
-	-	-	-	-	-	58	19	39	Patharchak Gobindapur	337777
2	-	2	7	3	4	1,603	492	1,111	Harisinghpur	337778
13	4	9	118	38	80	2,954	879	2,075	Pratappur	337779
162	14	148	167	63	104	2,376	758	1,618	Ratneshwar Bati	337780
89	18	71	344	187	157	4,230	1,338	2,892	Gopmohal Urf Manoharpur	337781
18	9	9	139	95	44	1,464	453	1,011	Harishpur	337782
3	1	2	119	92	27	2,118	621	1,497	Shyamsundarpur	337783

VILLAGE PRIMARY
C D Block -

Location code number	Name of Village	Area of Village in hectares	Number of households	Total population (including institutional and houseless population)			Population in the age-group 0-6		
				Persons	Males	Females	Persons	Males	Females
				5	6	7	8	9	10
0296	Daspur - I (Total)	16,828.67	44,090	2,03,987	1,03,757	1,00,230	22,797	11,559	11,238
0296	Daspur - I (Rural)	16,828.67	44,090	2,03,987	1,03,757	1,00,230	22,797	11,559	11,238
0296	Daspur - I (Urban)	0.00	-	-	-	-	-	-	-
RURAL									
337784	Supapursuri	342.45	689	3,289	1,641	1,648	415	199	216
337785	Balluri	189.63	442	1,973	1,011	962	214	113	101
337786	Simana	82.24	134	619	319	300	55	30	25
337787	Kantadarja	152.91	296	1,500	767	733	164	82	82
337788	Uttar Jharia	178.87		-----Un-inhabited-----					
337789	Raikundu	131.47	286	1,480	714	766	230	106	124
337790	Chandipur	129.20	424	1,979	990	989	312	164	148
337791	Singaghai	156.63	314	1,435	731	704	147	80	67
337792	Dubrajpur	128.93	334	1,612	833	779	225	120	105
337793	Harirajpur	204.98	334	1,491	771	720	188	108	80
337794	Dakshin Jharia	138.89	3	22	12	10	5	3	2
337795	Bara Mara	82.79	177	823	419	404	88	38	50
337796	Haja Kundu	74.03	115	513	266	247	52	26	26
337797	Danikola	161.29	395	1,882	941	941	236	107	129
337798	Metyasora	38.60		-----Un-inhabited-----					
337799	Kismat Narajol	175.78	235	1,054	540	514	143	71	72
337800	Nij Narajol	280.90	940	4,085	2,089	1,996	492	254	238
337801	Kalyanpur	107.66	350	1,503	751	752	162	75	87
337802	Ramdas Pur	125.60	308	1,496	742	754	188	90	98
337803	Bali Pata	105.25	288	1,199	601	598	162	86	76
337804	Gobra Kundu	90.92	27	103	52	51	13	8	5
337805	Bachhra Kundu	90.48	330	1,583	805	778	204	95	109
337806	Samat	445.96	800	3,678	1,921	1,757	486	251	235
337807	Hosenpur	134.90	232	1,133	595	538	119	66	53
337808	Rajnagar	492.48	1,076	4,890	2,360	2,530	650	297	353
337809	Ramdebpur	153.42	198	976	522	454	123	69	54
337810	Jadupur	88.58	225	979	494	485	85	42	43
337811	Gokulnagar	100.36	281	1,138	610	528	100	59	41
337812	Gopalnagar	45.97	64	320	158	162	36	19	17
337813	Dihipalsa	115.02	264	1,250	637	613	128	60	68
337814	Dadpur	139.60	449	1,790	916	874	161	84	77
337815	Paikan Durjyodhan	76.17	238	1,075	545	530	124	65	59
337816	Chandpur	107.93	347	1,543	783	760	183	93	90
337817	Jhumjhumi	110.09	278	1,357	724	633	132	67	65
337818	Belberia Gopalnagar	50.86	126	598	332	266	68	41	27
337819	Pukurdana	70.42	173	770	364	406	80	44	36
337820	Anandagar	55.65	154	682	352	330	65	38	27
337821	Harirampur	99.45	376	1,554	733	821	185	90	95
337822	Gurli	174.40	393	1,775	883	892	199	101	98
337823	Rupnarayanpur	40.27	112	465	235	230	55	31	24
337824	Suratpur	273.16	581	2,763	1,423	1,340	281	136	145
337825	Sitakundu	60.70	175	751	375	376	113	68	45
337826	Majilishpur	56.47	100	450	214	236	49	24	25
337827	Khordda Bishnupur	55.27	114	568	285	283	64	31	33
337828	Dharmmapur	49.70	119	541	284	257	58	31	27
337829	Surnayanpur	103.54	232	1,077	546	531	121	60	61
337830	Paltaberia	59.49	130	617	323	294	74	40	34
337831	Dihichetua	58.98	277	1,285	647	638	165	79	86
337832	Rasulpur	28.36	101	427	209	218	45	24	21
337833	Shyam Sundarpur	205.03	604	2,695	1,355	1,340	250	127	123
337834	Raghnathpur	105.56	221	1,069	511	558	131	56	75
337835	Simultala	19.64	55	267	142	125	39	20	19
337836	Surjanagar	176.66	532	2,567	1,336	1,231	312	163	149

PRIMARY CENSUS ABSTRACT

CENSUS ABSTRACT

Daspur - I

Scheduled Castes population			Scheduled Tribes population			Literates			Name of Village
Persons	Males	Females	Persons	Males	Females	Persons	Males	Females	
11	12	13	14	15	16	17	18	19	2
49,651	25,042	24,609	5,695	2,847	2,848	1,52,189	83,778	68,411	Daspur - I (Total)
49,651	25,042	24,609	5,695	2,847	2,848	1,52,189	83,778	68,411	Daspur - I (Rural)
-	-	-	-	-	-	-	-	-	Daspur - I (Urban)
RURAL									
2,402	1,213	1,189	5	2	3	2,359	1,323	1,036	Supapursuri
680	328	352	-	-	-	1,412	793	619	Balluri
-	-	-	21	10	11	507	278	229	Simana
720	380	340	15	7	8	1,153	644	509	Kantadarja
-----Un-inhabited-----									
1,451	702	749	2	-	2	774	465	309	Uttar Jharia
1,524	752	772	56	24	32	1,245	714	531	Raikundu
502	253	249	82	34	48	957	518	439	Chandipur
395	202	193	302	158	144	1,012	566	446	Singaghai
300	146	154	319	176	143	1,005	559	446	Dubrajpur
22	12	10	-	-	-	13	9	4	Harirajpur
361	181	180	24	12	12	606	351	255	Dakshin Jharia
5	3	2	74	42	32	358	207	151	Bara Mara
973	471	502	1	-	1	1,310	748	562	Haja Kundu
-----Un-inhabited-----									
205	105	100	31	17	14	743	418	325	Danikola
1,657	868	789	109	51	58	2,930	1,609	1,321	Metyasora
768	373	395	1	-	1	1,124	640	484	Kismat Narajol
537	263	274	85	41	44	1,007	545	462	Nij Narajol
113	52	61	219	109	110	817	443	374	Kalyanpur
94	49	45	4	3	1	81	43	38	Ramdass Pur
1,449	746	703	-	-	-	1,139	671	468	Bali Pata
973	509	464	175	88	87	2,626	1,505	1,121	Gobra Kundu
297	155	142	27	16	11	901	503	398	Bachhra Kundu
2,410	1,149	1,261	9	4	5	3,288	1,763	1,525	Samat
180	92	88	2	-	2	801	445	356	Hosenpur
76	40	36	19	8	11	775	426	349	Rajnagar
59	33	26	19	9	10	895	508	387	Ramdebpur
-	-	-	7	3	4	265	136	129	Jadupur
99	52	47	40	20	20	969	524	445	Gokulnagar
529	272	257	78	37	41	1,394	772	622	Gopalnagar
51	25	26	-	-	-	842	454	388	Dihipalsa
676	341	335	73	38	35	970	547	423	Dadpur
337	177	160	57	30	27	1,040	612	428	Paikan Durjodhan
349	191	158	5	2	3	488	283	205	Chandpur
316	154	162	13	5	8	516	272	244	Jhumjhumi
66	34	32	28	15	13	521	291	230	Belberia Gopalnagar
420	201	219	20	8	12	1,114	567	547	Pukurdana
333	164	169	103	54	49	1,237	670	567	Anandagar
-	-	-	140	68	72	323	183	140	Harirampur
479	230	249	147	81	66	1,982	1,135	847	Gurli
446	220	226	4	1	3	496	258	238	Rupnarayanpur
4	1	3	39	18	21	354	178	176	Suratpur
39	20	19	26	13	13	432	228	204	Sitakundu
174	91	83	45	27	18	376	215	161	Majilishpur
85	50	35	53	26	27	809	452	357	Khordda Bishnupur
11	5	6	27	13	14	489	274	215	Dhammapur
488	248	240	17	8	9	1,004	546	458	Surnayanpur
-	-	-	-	-	-	312	166	146	Paltaberia
490	245	245	1	-	1	2,121	1,143	978	Dihichetua
384	182	202	34	18	16	687	364	323	Rasulpur
139	73	66	4	2	2	199	119	80	Shyam Sundarpur
992	512	480	21	13	8	2,008	1,115	893	Raghunathpur
									Simultala
									Surjanagar

VILLAGE PRIMARY
C D Block -

Location code number	Name of Village	Illiterates			Total workers			Main workers		
		Persons	Males	Females	Persons	Males	Females	Persons	Males	Females
		20	21	22	23	24	25	26	27	28
0296	Daspur - I (Total)	51,798	19,979	31,819	83,878	63,882	19,996	60,824	53,121	7,703
0296	Daspur - I (Rural)	51,798	19,979	31,819	83,878	63,882	19,996	60,824	53,121	7,703
0296	Daspur - I (Urban)	-	-	-	-	-	-	-	-	-
	RURAL									
337784	Supapursuri	930	318	612	1,195	970	225	795	748	47
337785	Balluri	561	218	343	788	582	206	510	479	31
337786	Simana	112	41	71	187	184	3	180	177	3
337787	Kantadarja	347	123	224	649	517	132	567	501	66
337788	Uttar Jharia				-----Un-inhabited-----					
337789	Raikundu	706	249	457	649	440	209	263	254	9
337790	Chandipur	734	276	458	976	582	394	848	566	282
337791	Singaghai	478	213	265	543	443	100	510	433	77
337792	Dubrajpur	600	267	333	678	498	180	574	454	120
337793	Harirajpur	486	212	274	676	477	199	605	448	157
337794	Dakshin Jharia	9	3	6	9	9	-	9	9	-
337795	Bara Mara	217	68	149	259	245	14	227	220	7
337796	Haja Kundu	155	59	96	213	168	45	212	167	45
337797	Danikola	572	193	379	733	596	137	561	520	41
337798	Metyasora				-----Un-inhabited-----					
337799	Kismat Narajol	311	122	189	381	310	71	290	252	38
337800	Nij Narajol	1,155	480	675	1,673	1,238	435	1,089	990	99
337801	Kalyanpur	379	111	268	621	471	150	517	416	101
337802	Ramdas Pur	489	197	292	582	476	106	424	370	54
337803	Bali Pata	382	158	224	508	377	131	444	341	103
337804	Gobra Kundu	22	9	13	66	34	32	30	26	4
337805	Bachhra Kundu	444	134	310	745	473	272	151	144	7
337806	Samat	1,052	416	636	1,331	1,179	152	1,057	987	70
337807	Hosenpur	232	92	140	547	372	175	408	355	53
337808	Rajnagar	1,602	597	1,005	2,081	1,385	696	1,402	1,230	172
337809	Ramdebpur	175	77	98	359	318	41	336	301	35
337810	Jadupur	204	68	136	342	323	19	341	322	19
337811	Gokulnagar	243	102	141	600	403	197	460	376	84
337812	Gopalnagar	55	22	33	92	82	10	86	82	4
337813	Dhipalsa	281	113	168	559	400	159	448	321	127
337814	Dadpur	396	144	252	732	586	146	449	415	34
337815	Paikan Durjyodhan	233	91	142	762	403	359	378	338	40
337816	Chandpur	573	236	337	834	457	377	240	228	12
337817	Jhumjhum	317	112	205	506	475	31	496	471	25
337818	Belberia Gopalnagar	110	49	61	304	210	94	198	185	13
337819	Pukurdana	254	92	162	391	206	185	161	135	26
337820	Anandagar	161	61	100	220	209	11	195	184	11
337821	Harirampur	440	166	274	556	445	111	466	422	44
337822	Gurli	538	213	325	710	537	173	500	412	88
337823	Rupnarayanpur	142	52	90	202	149	53	197	147	50
337824	Suratpur	781	288	493	1,008	896	112	890	825	65
337825	Sitakundu	255	117	138	326	221	105	260	191	69
337826	Majilishpur	96	36	60	164	135	29	158	134	24
337827	Khordda Bishnupur	136	57	79	250	180	70	210	174	36
337828	Dharmmapur	165	69	96	184	173	11	173	166	7
337829	Surnayanpur	268	94	174	566	375	191	334	303	31
337830	Paltaberia	128	49	79	255	218	37	148	136	12
337831	Dihichetua	281	101	180	448	363	85	340	307	33
337832	Rasulpur	115	43	72	138	119	19	107	101	6
337833	Shyam Sundarpur	574	212	362	1,177	824	353	801	695	106
337834	Raghnathpur	382	147	235	526	323	203	312	290	22
337835	Simultala	68	23	45	139	98	41	114	94	20
337836	Surjanagar	559	221	338	1,076	801	275	959	723	236

PRIMARY CENSUS ABSTRACT

CENSUS ABSTRACT

Daspur - I

Industrial category of main workers													Name of Village 2
Cultivators			Household industry						Other workers				
			Agricultural labourers			workers							
Persons	Males	Females	Persons	Males	Females	Persons	Males	Females	Persons	Males	Females		
29	30	31	32	33	34	35	36	37	38	39	40		
21,867	19,832	2,035	12,371	9,502	2,869	5,748	5,019	729	20,838	18,768	2,070	Daspur - I (Total)	
21,867	19,832	2,035	12,371	9,502	2,869	5,748	5,019	729	20,838	18,768	2,070	Daspur - I (Rural)	
-	-	-	-	-	-	-	-	-	-	-	-	Daspur - I (Urban)	
RURAL													
345	339	6	315	293	22	18	17	1	117	99	18	Supapursuri	
322	310	12	135	129	6	14	12	2	39	28	11	Balluri	
86	86	-	20	19	1	-	-	-	74	72	2	Simana	
358	355	3	65	33	32	85	67	18	59	46	13	Kantadarja	
-----Un-inhabited-----													
145	141	4	109	104	5	-	-	-	9	9	-	Raikundu	
457	320	137	217	124	93	70	47	23	104	75	29	Chandipur	
170	159	11	78	45	33	75	58	17	187	171	16	Singaghai	
234	224	10	233	139	94	23	17	6	84	74	10	Dubrajpur	
179	162	17	293	168	125	7	6	1	126	112	14	Harirajpur	
9	9	-	-	-	-	-	-	-	-	-	-	Dakshin Jharja	
194	189	5	2	1	1	7	7	-	24	23	1	Bara Mara	
116	108	8	66	34	32	17	17	-	13	8	5	Haja Kundu	
423	394	29	41	33	8	17	17	-	80	76	4	Danikola	
-----Un-inhabited-----													
154	138	16	36	26	10	26	25	1	74	63	11	Kismat Narajol	
227	223	4	190	172	18	137	124	13	535	471	64	Nij Narajol	
114	108	6	215	153	62	85	77	8	103	78	25	Kalyanpur	
66	66	-	102	77	25	87	83	4	169	144	25	Ramdas Pur	
151	129	22	165	101	64	45	41	4	83	70	13	Bali Pata	
10	9	1	15	14	1	3	2	1	2	1	1	Gobra Kundu	
65	64	1	31	30	1	11	10	1	44	40	4	Bachhra Kundu	
517	499	18	285	253	32	88	86	2	167	149	18	Samat	
201	197	4	88	62	26	42	39	3	77	57	20	Hosenpur	
567	518	49	365	293	72	16	14	2	454	405	49	Rajnagar	
266	241	25	23	18	5	3	3	-	44	39	5	Ramdebpur	
204	199	5	30	21	9	19	19	-	88	83	5	Jadupur	
224	185	39	102	78	24	58	47	11	76	66	10	Gokulnagar	
48	45	3	11	10	1	6	6	-	21	21	-	Gopalnagar	
298	198	100	46	30	16	14	12	2	90	81	9	Dhipalsa	
138	136	2	121	104	17	27	26	1	163	149	14	Dadpur	
221	196	25	41	33	8	2	2	-	114	107	7	Paikan Durjyodhan	
11	11	-	117	113	4	4	4	-	108	100	8	Chandpur	
179	176	3	74	59	15	115	114	1	128	122	6	Jhumjhumi	
49	49	-	43	40	3	25	22	3	81	74	7	Belberia Gopalnagar	
83	77	6	49	38	11	5	5	-	24	15	9	Pukurdana	
91	91	-	91	82	9	4	4	-	9	7	2	Anandagar	
109	108	1	118	102	16	52	45	7	187	167	20	Harirampur	
137	133	4	215	143	72	61	59	2	87	77	10	Gurli	
57	54	3	78	37	41	23	19	4	39	37	2	Rupnarayanpur	
388	374	14	166	124	42	51	51	-	285	276	9	Suratpur	
135	86	49	12	8	4	97	84	13	16	13	3	Sitakundu	
70	66	4	33	16	17	-	-	-	55	52	3	Majilishpur	
79	66	13	32	21	11	31	29	2	68	58	10	Khordda Bishnupur	
30	30	-	67	62	5	10	10	-	66	64	2	Dharmmapur	
147	138	9	46	30	16	28	28	-	113	107	6	Surmayanpur	
86	79	7	29	26	3	2	2	-	31	29	2	Paltaberia	
28	27	1	78	56	22	69	68	1	165	156	9	Dihichetua	
10	10	-	64	63	1	13	13	-	20	15	5	Rasulpur	
313	284	29	103	63	40	50	48	2	335	300	35	Shyam Sundarpur	
144	141	3	80	67	13	18	15	3	70	67	3	Raghunathpur	
20	15	5	33	26	7	-	-	-	61	53	8	Simultala	
128	106	22	420	261	159	20	18	2	391	338	53	Surjanagar	

VILLAGE PRIMARY
C D Block -

Location code number		Industrial category								
		Marginal workers			Cultivators			Agricultural labourers		
Name of Village		Persons	Males	Females	Persons	Males	Females	Persons	Males	Females
1	2	41	42	43	44	45	46	47	48	49
0296	Daspur - I (Total)	23,054	10,761	12,293	4,797	1,773	3,024	11,209	4,880	6,329
0296	Daspur - I (Rural)	23,054	10,761	12,293	4,797	1,773	3,024	11,209	4,880	6,329
0296	Daspur - I (Urban)	-	-	-	-	-	-	-	-	-
RURAL										
337784	Supapursuri	400	222	178	58	53	5	299	143	156
337785	Balluri	278	103	175	59	17	42	39	35	4
337786	Simana	7	7	-	1	1	-	-	-	-
337787	Kantadarja	82	16	66	4	1	3	47	5	42
337788	Uttar Jharia	-----Un-inhabited-----								
337789	Raikundu	386	186	200	6	4	2	342	161	181
337790	Chandipur	128	16	112	3	2	1	112	9	103
337791	Singaghai	33	10	23	10	5	5	20	4	16
337792	Dubrajpur	104	44	60	17	3	14	82	39	43
337793	Harirajpur	71	29	42	40	9	31	14	7	7
337794	Dakshin Jharia	-	-	-	-	-	-	-	-	-
337795	Bara Mara	32	25	7	1	-	1	10	5	5
337796	Haja Kundu	1	1	-	1	1	-	-	-	-
337797	Danikola	172	76	96	127	51	76	19	3	16
337798	Metyasora	-----Un-inhabited-----								
337799	Kismat Narajol	91	58	33	-	-	-	52	32	20
337800	Nij Narajol	584	248	336	57	35	22	283	64	219
337801	Kalyanpur	104	55	49	6	5	1	37	11	26
337802	Ramdas Pur	158	106	52	48	34	14	45	23	22
337803	Bali Pata	64	36	28	4	4	-	37	20	17
337804	Gobra Kundu	36	8	28	-	-	-	5	2	3
337805	Bachhra Kundu	594	329	265	258	115	143	173	116	57
337806	Samat	274	192	82	45	25	20	177	130	47
337807	Hosenpur	139	17	122	1	1	-	19	4	15
337808	Rajnagar	679	155	524	135	43	92	447	61	386
337809	Ramdebpur	23	17	6	6	5	1	2	1	1
337810	Jadupur	1	1	-	-	-	-	-	-	-
337811	Gokulnagar	140	27	113	70	9	61	27	8	19
337812	Gopalnagar	6	-	6	-	-	-	2	-	2
337813	Dhipalsa	111	79	32	56	38	18	28	17	11
337814	Dadpur	283	171	112	70	50	20	100	41	59
337815	Paikan Durjyodhan	384	65	319	185	40	145	179	20	159
337816	Chandpur	594	229	365	22	5	17	525	203	322
337817	Jhumjhum	10	4	6	1	-	1	3	-	3
337818	Belberia Gopalnagar	106	25	81	11	8	3	16	7	9
337819	Pukurdana	230	71	159	133	12	121	44	26	18
337820	Anandagar	25	25	-	4	4	-	6	6	-
337821	Harirampur	90	23	67	1	1	-	44	15	29
337822	Gurli	210	125	85	77	32	45	118	79	39
337823	Rupnarayanpur	5	2	3	1	1	-	4	1	3
337824	Suratpur	118	71	47	14	14	-	87	48	39
337825	Sitakundu	66	30	36	4	2	2	40	20	20
337826	Majilishpur	6	1	5	2	-	2	3	1	2
337827	Khordda Bishnupur	40	6	34	29	2	27	7	-	7
337828	Dharmmapur	11	7	4	2	2	-	6	4	2
337829	Surnayanpur	232	72	160	134	21	113	58	18	40
337830	Paltaberia	107	82	25	3	2	1	35	20	15
337831	Dihichetua	108	56	52	3	3	-	75	45	30
337832	Rasulpur	31	18	13	6	3	3	14	6	8
337833	Shyam Sundarpur	376	129	247	75	32	43	177	64	113
337834	Raghunathpur	214	33	181	32	4	28	81	14	67
337835	Simultala	25	4	21	6	1	5	18	2	16
337836	Surjanagar	117	78	39	12	6	6	37	29	8

PRIMARY CENSUS ABSTRACT

CENSUS ABSTRACT

Daspur - I

of marginal workers										Location code number
Household industry workers			Other workers			Non-workers			Name of Village 2	
Persons	Males	Females	Persons	Males	Females	Persons	Males	Females		1
50	51	52	53	54	55	56	57	58		
2,221	1,312	909	4,827	2,796	2,031	1,20,109	39,875	80,234	Daspur - I (Total)	0296
2,221	1,312	909	4,827	2,796	2,031	1,20,109	39,875	80,234	Daspur - I (Rural)	0296
-	-	-	-	-	-	-	-	-	Daspur - I (Urban)	0296
RURAL										
21	11	10	22	15	7	2,094	671	1,423	Supapursuri	337784
38	37	1	142	14	128	1,185	429	756	Balluri	337785
-	-	-	6	6	-	432	135	297	Simana	337786
12	5	7	19	5	14	851	250	601	Kantadarja	337787
-----Un-inhabited-----										
34	17	17	4	4	-	831	274	557	Uttar Jharia	337788
12	4	8	1	1	-	1,003	408	595	Raikundu	337789
1	-	1	2	1	1	892	288	604	Chandipur	337790
1	-	1	4	2	2	934	335	599	Singaghai	337791
6	6	-	11	7	4	815	294	521	Dubrajpur	337792
-	-	-	-	-	-	13	3	10	Harirajpur	337793
7	7	-	14	13	1	564	174	390	Dakshin Jharia	337794
-	-	-	-	-	-	300	98	202	Bara Mara	337795
14	13	1	12	9	3	1,149	345	804	Haja Kundu	337796
-----Un-inhabited-----										
20	10	10	19	16	3	673	230	443	Danikola	337797
61	35	26	183	114	69	2,412	851	1,561	Metyasora	337798
41	24	17	20	15	5	882	280	602	Kismet Narajol	337799
19	10	9	46	39	7	914	266	648	Nij Narajol	337800
20	10	10	3	2	1	691	224	467	Kalyanpur	337801
30	5	25	1	1	-	37	18	19	Ramdas Pur	337802
100	45	55	63	53	10	838	332	506	Bali Pata	337803
8	7	1	44	30	14	2,347	742	1,605	Gobra Kundu	337804
20	3	17	99	9	90	586	223	363	Bachhra Kundu	337805
52	16	36	45	35	10	2,809	975	1,834	Samat	337806
-	-	-	15	11	4	617	204	413	Hosenpur	337807
1	1	-	-	-	-	637	171	466	Rajnagar	337808
24	4	20	19	6	13	538	207	331	Ramdebpur	337809
3	-	3	1	-	1	228	76	152	Jadupur	337810
6	4	2	21	20	1	691	237	454	Gokulnagar	337811
51	37	14	62	43	19	1,058	330	728	Gopalnagar	337812
8	1	7	12	4	8	313	142	171	Dihipalsa	337813
11	-	11	36	21	15	709	326	383	Dadpur	337814
-	-	-	6	4	2	851	249	602	Paikun Durjyodhan	337815
11	2	9	68	8	60	294	122	172	Chandpur	337816
18	9	9	35	24	11	379	158	221	Jhumjhumi	337817
6	6	-	9	9	-	462	143	319	Belberia Gopalnagar	337818
18	1	17	27	6	21	998	288	710	Pukurdana	337819
2	2	-	13	12	1	1,065	346	719	Anandagar	337820
-	-	-	-	-	-	263	86	177	Harirampur	337821
2	1	1	15	8	7	1,755	527	1,228	Gurli	337822
8	3	5	14	5	9	425	154	271	Rupnarayanpur	337823
-	-	-	1	-	1	286	79	207	Suratpur	337824
1	1	-	3	3	-	318	105	213	Sitakundu	337825
1	-	1	2	1	1	357	111	246	Majilishpur	337826
6	4	2	34	29	5	511	171	340	Khordda Bishnupur	337827
4	4	-	65	56	9	362	105	257	Dharmmapur	337828
14	-	14	16	8	8	837	284	553	Surnayanpur	337829
3	3	-	8	6	2	289	90	199	Paltaberia	337830
26	10	16	98	23	75	1,518	531	987	Dihichetua	337831
31	8	23	70	7	63	543	188	355	Rasulpur	337832
-	-	-	1	1	-	128	44	84	Shyam Sundarpur	337833
11	6	5	57	37	20	1,491	535	956	Raghunathpur	337834
-	-	-	1	1	-	128	44	84	Simultala	337835
11	6	5	57	37	20	1,491	535	956	Surjanagar	337836

VILLAGE PRIMARY
C D Block -

Location code number	Name of Village	Area of Village in hectares	Number of households	Total population (including institutional and houseless population)			Population in the age-group 0-6		
				Persons	Males	Females	Persons	Males	Females
				5	6	7	8	9	10
337837	Nunyangoda	18.62	191	808	402	406	75	33	42
337838	Laoda	86.82	306	1,328	650	678	166	73	93
337839	Beliaghata	168.53	485	2,196	1,105	1,091	254	132	122
337840	Baidyapur	105.53	195	974	513	461	88	48	40
337841	Dihi Baliarpur	89.23	186	867	456	411	93	47	46
337842	Purushottampur	91.05	295	1,471	752	719	163	86	77
337843	Daspur	81.22	774	3,667	1,878	1,789	435	236	199
337844	Mamudpur	196.27	747	3,624	1,823	1,801	397	205	192
337845	Barasimulia	134.36	386	1,873	958	915	173	82	91
337846	Basubebpur	205.18	681	3,160	1,604	1,556	358	184	174
337847	Baikunthapur	119.14	263	1,292	658	634	133	71	62
337848	Kalmijor	175.58	719	3,288	1,629	1,659	350	186	164
337849	Khatbarui	126.14	446	1,898	994	904	216	113	103
337850	Radhakantapur	131.29	517	2,473	1,242	1,231	281	138	143
337851	Kharradha Krishnapur	68.67	275	1,398	739	659	167	108	59
337852	Sultannagar	68.58	175	835	425	410	92	42	50
337853	Kunjapur	123.43	355	1,783	908	875	225	110	115
337854	Samatberya	44.25	187	837	429	408	77	37	40
337855	Kalara	175.63	550	2,363	1,213	1,150	239	129	110
337856	Krshornagar	74.46	197	955	502	453	93	40	53
337857	Jatadharpur	82.15	187	816	424	392	82	42	40
337858	Barjalalpur	76.47	267	1,155	577	578	108	50	58
337859	Banshkhal	65.64	160	759	387	372	61	36	25
337860	Basantapur	121.26	375	1,789	940	849	190	109	81
337861	Gobindanagar	122.87	444	2,085	1,049	1,036	202	105	97
337862	Durgapur	76.49	230	1,119	589	530	118	69	49
337863	Parbatipur	121.00	395	1,896	996	900	194	107	87
337864	Nijampur	83.53	230	1,075	562	513	102	57	45
337865	Saiyadkarim	96.24	279	1,322	681	641	137	74	63
337866	Rabidaspur	185.16	552	2,444	1,230	1,214	236	114	122
337867	Rambati	60.04	113	549	288	261	56	31	25
337868	Beharichak	42.35				-----Un-inhabited-----			
337869	Balakraut	30.85				-----Un-inhabited-----			
337870	Bajrur Baikunthapur	47.91				-----Un-inhabited-----			
337871	Paikhanlakshmi	39.54	97	528	281	247	95	51	44
337872	Nandanpur	72.50	188	810	394	416	67	33	34
337873	Mirijapur	41.92	79	322	170	152	26	10	16
337874	Tatarkhan	41.88	127	582	290	292	52	27	25
337875	Kismatkalera	86.60	272	1,295	666	629	122	62	60
337876	Maheshpur	62.05	183	866	429	437	83	32	51
337877	Sekendari	85.50	344	1,668	859	809	197	103	94
337878	Jaykrishnapur	71.98	263	1,176	583	593	139	68	71
337879	Balitora	70.08	218	1,152	592	560	132	52	80
337880	Sarberya	70.32	223	1,058	521	537	142	65	77
337881	Shaulan	82.22	249	964	469	495	117	54	63
337882	Ratnapur	28.19	50	219	111	108	20	10	10
337883	Gangaprasad	114.77	129	621	328	293	60	33	27
337884	Kadirpur Fakirbazar	94.59	285	1,288	650	638	102	46	56
337885	Salampur	63.51	262	1,197	617	580	121	62	59
337886	Radhanagar	137.63	356	1,672	865	807	176	89	87
337887	Brahman Basan	96.72	241	1,076	568	508	109	51	58
337888	Tatarpur	108.99	363	1,597	837	760	171	88	83
337889	Machgerya	70.82	211	993	512	481	97	48	49
337890	Jotmari	21.17	71	302	160	142	23	9	14
337891	Jotbani	54.31	114	564	301	263	63	35	28
337892	Nabin Basudebpur	38.19	100	483	249	234	45	20	25
337893	Shrirampur	93.16	263	1,186	612	574	134	67	67

PRIMARY CENSUS ABSTRACT

CENSUS ABSTRACT

Daspur - I

Scheduled Castes population			Scheduled Tribes population			Literates			Name of Village
Persons	Males	Females	Persons	Males	Females	Persons	Males	Females	
11	12	13	14	15	16	17	18	19	2
14	8	6	20	8	12	708	362	346	Nunyagoda
100	54	46	105	48	57	872	476	396	Laoda
32	16	16	26	12	14	1,625	876	749	Beliaghata
51	29	22	-	-	-	763	425	338	Baidyapur
61	31	30	38	21	17	698	387	311	Dihi Baliharpur
360	182	178	1	1	-	1,226	643	583	Purushottampur
732	377	355	13	7	6	2,957	1,552	1,405	Daspur
599	288	311	2	1	1	2,734	1,436	1,298	Mamudpur
351	182	169	34	17	17	1,446	807	639	Barasimulia
1,318	665	653	153	78	75	2,185	1,213	972	Basubebpur
451	237	214	5	2	3	971	532	439	Baikunthapur
1,397	693	704	38	17	21	2,503	1,329	1,174	Kalmijor
60	27	33	11	6	5	1,421	798	623	Khatbarui
585	288	297	4	3	1	1,749	945	804	Radhakantapur
455	243	212	12	8	4	1,093	595	498	Kharradha Krishnapur
105	48	57	47	18	29	625	349	276	Sultannagar
595	303	292	81	42	39	1,374	757	617	Kunjapur
113	56	57	7	3	4	675	374	301	Samatberya
428	221	207	6	2	4	1,849	1,011	838	Kalara
89	46	43	1	-	1	760	439	321	Krshornagar
38	22	16	2	1	1	692	378	314	Jatadharpur
78	35	43	15	8	7	904	490	414	Barjalalpur
64	31	33	5	3	2	617	330	287	Banshkhil
548	291	257	59	27	32	1,404	782	622	Basantapur
232	120	112	-	-	-	1,777	934	843	Gobindanagar
2	1	1	-	-	-	911	508	403	Durgapur
192	99	93	-	-	-	1,595	877	718	Parbatipur
57	32	25	-	-	-	836	474	362	Nijampur
522	254	268	-	-	-	1,043	567	476	Saiyadkarim
52	25	27	8	3	5	1,959	1,066	893	Rabidaspur
407	212	195	-	-	-	435	247	188	Rambati
-	-	-	-----Un-inhabited-----	-	-	-	-	-	Beharichak
-	-	-	-----Un-inhabited-----	-	-	-	-	-	Balakraut
-	-	-	-----Un-inhabited-----	-	-	-	-	-	Bajrur Baikunthapur
-	-	-	-	-	-	317	187	130	Paikhanlakhmi
77	35	42	1	-	1	689	355	334	Nandanpur
52	31	21	-	-	-	259	153	106	Mirjapur
20	9	11	-	-	-	498	257	241	Tatarkhan
125	69	56	93	46	47	1,036	558	478	Kismatkalera
127	67	60	1	-	1	724	383	341	Maheshpur
509	270	239	3	2	1	1,129	643	486	Sekendari
412	211	201	1	-	1	797	417	380	Jaykrishnapur
215	116	99	-	-	-	921	518	403	Balitora
235	114	121	41	22	19	803	429	374	Sarbberya
246	115	131	-	-	-	702	380	322	Shaulan
-	-	-	-	-	-	189	99	90	Ratnapur
58	27	31	13	8	5	508	286	222	Gangaprasad
130	62	68	18	8	10	1,082	588	494	Kadirpur Fakirbazar
381	194	187	20	11	9	915	502	413	Salampur
388	194	194	27	13	14	1,230	700	530	Radhanagar
59	28	31	106	53	53	802	465	337	Brahman Basan
68	32	36	54	30	24	1,219	704	515	Tatarpur
6	2	4	36	19	17	787	435	352	Machhgerya
-	-	-	4	3	1	249	147	102	Jotmari
109	61	48	-	-	-	436	246	190	Jotbani
-	-	-	7	3	4	400	221	179	Nabin Basudebpur
-	-	-	157	82	75	886	499	387	Shrirampur

VILLAGE PRIMARY
C D Block -

Location code number	Name of Village	Illiterates			Total workers			Main workers		
		Persons	Males	Females	Persons	Males	Females	Persons	Males	Females
		20	21	22	23	24	25	26	27	28
337837	Nunyangoda	100	40	60	269	232	37	264	228	36
337838	Laoda	456	174	282	476	378	98	310	279	31
337839	Beliaghata	571	229	342	965	673	292	484	450	34
337840	Baidyapur	211	88	123	341	316	25	259	242	17
337841	Dihi Baliarpur	169	69	100	303	273	30	287	266	21
337842	Purushottampur	245	109	136	536	460	76	504	448	56
337843	Daspur	710	326	384	1,279	1,077	202	1,173	1,029	144
337844	Mamudpur	890	387	503	1,261	1,130	131	980	918	62
337845	Barasimulia	427	151	276	805	592	213	562	457	105
337846	Basubebpur	975	391	584	1,233	953	280	621	529	92
337847	Baikunthapur	321	126	195	469	417	52	393	372	21
337848	Kalmijor	785	300	485	1,169	906	263	696	579	117
337849	Khatbarui	477	196	281	725	642	83	588	561	27
337850	Radhakantapur	724	297	427	1,125	769	356	499	465	34
337851	Kharradha Krishnapur	305	144	161	605	434	171	493	422	71
337852	Sultannagar	210	76	134	286	243	43	268	232	36
337853	Kunjapur	409	151	258	786	587	199	481	431	50
337854	Samatberya	162	55	107	343	282	61	315	267	48
337855	Kalara	514	202	312	979	760	219	808	703	105
337856	Krshornagar	195	63	132	316	305	11	266	261	5
337857	Jatadharpur	124	46	78	299	258	41	241	229	12
337858	Barjalalpur	251	87	164	449	364	85	420	357	63
337859	Banskhhal	142	57	85	368	254	114	349	249	100
337860	Basantapur	385	158	227	627	583	44	556	529	27
337861	Gobindanagar	308	115	193	919	659	260	636	577	59
337862	Durgapur	208	81	127	395	360	35	250	242	8
337863	Parbatipur	301	119	182	919	662	257	693	542	151
337864	Nijampur	239	88	151	421	386	35	325	307	18
337865	Saiyadkarim	279	114	165	447	422	25	370	356	14
337866	Rabidaspur	485	164	321	1,093	780	313	794	721	73
337867	Rambati	114	41	73	168	163	5	168	163	5
337868	Beharichak				-----Un-inhabited-----					
337869	Balakraut				-----Un-inhabited-----					
337870	Bajrur Baikunthapur				-----Un-inhabited-----					
337871	Paikhanlakshmi	211	94	117	210	187	23	171	157	14
337872	Nandanpur	121	39	82	256	241	15	218	208	10
337873	Mirijapur	63	17	46	123	110	13	89	83	6
337874	Tatarkhan	84	33	51	205	191	14	204	190	14
337875	Kismatkalera	259	108	151	421	369	52	387	338	49
337876	Maheshpur	142	46	96	278	260	18	255	242	13
337877	Sekendari	539	216	323	623	532	91	534	482	52
337878	Jaykrishnapur	379	166	213	414	338	76	350	282	68
337879	Balitora	231	74	157	515	366	149	220	181	39
337880	Sarberya	255	92	163	425	316	109	230	198	32
337881	Shaulan	262	89	173	348	304	44	298	282	16
337882	Ratnapur	30	12	18	77	76	1	70	69	1
337883	Gangaprasad	113	42	71	223	214	9	181	178	3
337884	Kadirpur Fakirbazar	206	62	144	427	395	32	314	288	26
337885	Salampur	282	115	167	496	398	98	447	388	59
337886	Radhanagar	442	165	277	861	558	303	421	397	24
337887	Brahman Basan	274	103	171	418	361	57	379	341	38
337888	Tatarpur	378	133	245	680	491	189	464	399	65
337889	Machhgerya	206	77	129	458	307	151	336	208	128
337890	Jotmari	53	13	40	112	106	6	74	74	-
337891	Jotbani	128	55	73	194	181	13	163	155	8
337892	Nabin Basudebpur	83	28	55	204	161	43	202	160	42
337893	Shrirampur	300	113	187	670	386	284	334	303	31

PRIMARY CENSUS ABSTRACT

CENSUS ABSTRACT

Daspur - I

Industrial category of main workers

Cultivators			Household industry						Other workers			Name of Village
Persons	Males	Females	Agricultural labourers			workers			Persons	Males	Females	
29	30	31	32	33	34	35	36	37	38	39	40	2
6	6	-	8	7	1	4	4	-	246	211	35	Nunyagoda
27	24	3	57	48	9	18	18	-	208	189	19	Laoda
168	166	2	37	27	10	17	13	4	262	244	18	Beliaghata
146	138	8	23	19	4	33	32	1	57	53	4	Baidyapur
51	48	3	47	40	7	27	27	-	162	151	11	Dihi Baliharpur
103	87	16	115	98	17	29	28	1	257	235	22	Purushottampur
26	23	3	64	56	8	53	32	21	1,030	918	112	Daspur
157	152	5	95	86	9	257	252	5	471	428	43	Mamudpur
252	177	75	50	37	13	12	10	2	248	233	15	Barasimulia
48	42	6	165	129	36	17	14	3	391	344	47	Basubebpur
79	77	2	95	90	5	61	58	3	158	147	11	Baikunthapur
163	155	8	91	77	14	13	8	5	429	339	90	Kalmijor
200	190	10	49	42	7	77	77	-	262	252	10	Khatbarui
205	199	6	116	105	11	4	4	-	174	157	17	Radhakantapur
103	93	10	66	45	21	24	15	9	300	269	31	Kharradha Krishnapur
79	74	5	46	31	15	6	6	-	137	121	16	Sultannagar
126	112	14	78	67	11	52	44	8	225	208	17	Kunjapur
50	45	5	36	27	9	53	33	20	176	162	14	Samatberya
279	249	30	106	84	22	29	28	1	394	342	52	Kalara
132	132	-	18	18	-	1	1	-	115	110	5	Krshornagar
146	143	3	30	26	4	14	13	1	51	47	4	Jatadharpur
104	91	13	82	64	18	55	52	3	179	150	29	Barjalalpur
129	78	51	52	28	24	34	27	7	134	116	18	Banshkhali
143	142	1	160	153	7	63	63	-	190	171	19	Basantapur
157	151	6	79	64	15	76	66	10	324	296	28	Gobindanagar
49	49	-	40	38	2	32	32	-	129	123	6	Durgapur
369	260	109	79	57	22	89	86	3	156	139	17	Parbatipur
214	207	7	40	35	5	33	33	-	38	32	6	Nijampur
199	197	2	64	63	1	49	48	1	58	48	10	Saiyadkarim
502	462	40	75	58	17	76	74	2	141	127	14	Rabidaspur
79	79	-	49	46	3	34	32	2	6	6	-	Rambati
-----Un-inhabited-----												Beharichak
-----Un-inhabited-----												Balakraut
-----Un-inhabited-----												Bajrur Baikunthapur
18	18	-	1	-	1	143	131	12	9	8	1	Paikhanlakshmi
73	73	-	26	26	-	5	5	-	114	104	10	Nandanpur
39	39	-	23	21	2	2	1	1	25	22	3	Mirjapur
87	79	8	4	3	1	-	-	-	113	108	5	Tatarkhan
123	119	4	184	145	39	9	9	-	71	65	6	Kismatkalera
141	136	5	49	48	1	3	2	1	62	56	6	Maheshpur
151	147	4	144	105	39	129	125	4	110	105	5	Sekendari
57	57	-	137	97	40	32	21	11	124	107	17	Jaykrishnapur
59	58	1	14	14	-	79	51	28	68	58	10	Balitora
51	46	5	36	24	12	26	25	1	117	103	14	Sarberya
102	100	2	39	32	7	50	49	1	107	101	6	Shaulan
38	38	-	1	1	-	1	1	-	30	29	1	Ratnapur
112	111	1	5	5	-	1	1	-	63	61	2	Gangaprasad
118	115	3	51	44	7	5	4	1	140	125	15	Kadirpur Fakirbazar
72	65	7	100	79	21	53	36	17	222	208	14	Salampur
209	201	8	28	22	6	9	9	-	175	165	10	Radhanagar
232	227	5	86	59	27	10	8	2	51	47	4	Brahman Basan
168	161	7	125	73	52	89	89	-	82	76	6	Tatarpur
223	148	75	11	4	7	42	9	33	60	47	13	Machhgerya
54	54	-	3	3	-	-	-	-	17	17	-	Jotmari
71	70	1	33	31	2	13	13	-	46	41	5	Jotbani
133	109	24	24	13	11	20	20	-	25	18	7	Nabin Basudebpur
137	131	6	119	100	19	6	6	-	72	66	6	Shrirampur

VILLAGE PRIMARY
C D Block -

Industrial category

Location code number	Name of Village	Industrial category								
		Marginal workers			Cultivators			Agricultural labourers		
		Persons	Males	Females	Persons	Males	Females	Persons	Males	Females
1	2	41	42	43	44	45	46	47	48	49
337837	Nunyangoda	5	4	1	1	1	-	-	-	-
337838	Laoda	166	99	67	2	1	1	73	42	31
337839	Beliaghata	481	223	258	169	19	150	217	123	94
337840	Baidyapur	82	74	8	34	30	4	20	19	1
337841	Dihi Baliharpur	16	7	9	-	-	-	11	5	6
337842	Purushottampur	32	12	20	13	1	12	4	2	2
337843	Daspur	106	48	58	13	4	9	36	17	19
337844	Mamudpur	281	212	69	19	16	3	123	91	32
337845	Barasimulia	243	135	108	36	29	7	165	74	91
337846	Basubebpur	612	424	188	39	28	11	294	176	118
337847	Baikunthapur	76	45	31	8	4	4	25	20	5
337848	Kalmijor	473	327	146	26	15	11	285	219	66
337849	Khatbarui	137	81	56	34	17	17	46	28	18
337850	Radhakantapur	626	304	322	47	42	5	328	131	197
337851	Kharradha Krishnapur	112	12	100	1	-	1	56	3	53
337852	Sultannagar	18	11	7	-	-	-	9	3	6
337853	Kunjapur	305	156	149	94	25	69	89	56	33
337854	Samatberya	28	15	13	-	-	-	6	3	3
337855	Kalara	171	57	114	11	3	8	110	19	91
337856	Krshornagar	50	44	6	4	3	1	20	16	4
337857	Jatadharpur	58	29	29	8	2	6	35	16	19
337858	Barjalalpur	29	7	22	7	-	7	10	4	6
337859	Banshkhal	19	5	14	10	4	6	1	-	1
337860	Basantapur	71	54	17	15	13	2	28	18	10
337861	Gobindanagar	283	82	201	6	3	3	221	47	174
337862	Durgapur	145	118	27	12	6	6	62	47	15
337863	Parbatipur	226	120	106	47	20	27	113	80	33
337864	Nijampur	96	79	17	2	2	-	16	11	5
337865	Saiyadkarim	77	66	11	37	36	1	18	10	8
337866	Rabidaspur	299	59	240	265	40	225	14	3	11
337867	Rambati	-	-	-	-	-	-	-	-	-
337868	Beharichak				-----Un-inhabited-----					
337869	Balakraut				-----Un-inhabited-----					
337870	Bajrur Baikunthapur				-----Un-inhabited-----					
337871	Paikhanlakshmi	39	30	9	-	-	-	33	29	4
337872	Nandanpur	38	33	5	4	4	-	23	20	3
337873	Mirijapur	34	27	7	6	6	-	10	5	5
337874	Tatarkhan	1	1	-	-	-	-	-	-	-
337875	Kismatkalera	34	31	3	3	3	-	2	2	-
337876	Maheshpur	23	18	5	9	9	-	5	5	-
337877	Sekendari	89	50	39	1	1	-	87	48	39
337878	Jaykrishnapur	64	56	8	6	6	-	44	38	6
337879	Balitora	295	185	110	77	69	8	25	22	3
337880	Sarberya	195	118	77	23	8	15	46	29	17
337881	Shaulan	50	22	28	10	-	10	28	13	15
337882	Ratnapur	7	7	-	2	2	-	-	-	-
337883	Gangaprasad	42	36	6	2	-	2	40	36	4
337884	Kadirpur Fakirbazar	113	107	6	2	1	1	81	78	3
337885	Salampur	49	10	39	9	1	8	34	4	30
337886	Radhanagar	440	161	279	27	20	7	300	83	217
337887	Brahman Basan	39	20	19	1	-	1	6	-	6
337888	Tatarpur	216	92	124	15	10	5	119	34	85
337889	Machgerya	122	99	23	5	1	4	113	95	18
337890	Jotmari	38	32	6	-	-	-	15	10	5
337891	Jotbani	31	26	5	5	4	1	6	3	3
337892	Nabin Basudebpur	2	1	1	-	-	-	-	-	-
337893	Shrirampur	336	83	253	97	16	81	219	54	165

PRIMARY CENSUS ABSTRACT

CENSUS ABSTRACT

Daspur - I

of marginal workers										Location code number
Household industry workers			Other workers			Non-workers			Name of Village 2	
Persons	Males	Females	Persons	Males	Females	Persons	Males	Females		1
50	51	52	53	54	55	56	57	58		
-	-	-	4	3	1	539	170	369	Nunyagoda	337837
9	4	5	82	52	30	852	272	580	Laoda	337838
12	7	5	83	74	9	1,231	432	799	Beliaghata	337839
-	-	-	28	25	3	633	197	436	Baidyapur	337840
-	-	-	5	2	3	564	183	381	Dihl Baliharpur	337841
2	-	2	13	9	4	935	292	643	Purushottampur	337842
7	3	4	50	24	26	2,388	801	1,587	Daspur	337843
70	42	28	69	63	6	2,363	693	1,670	Mamudpur	337844
11	5	6	31	27	4	1,068	366	702	Barasimulia	337845
50	40	10	229	180	49	1,927	651	1,276	Basubebpur	337846
9	7	2	34	14	20	823	241	582	Baikunthapur	337847
41	12	29	121	81	40	2,119	723	1,396	Kalmijor	337848
24	18	6	33	18	15	1,173	352	821	Khatbarui	337849
4	3	1	247	128	119	1,348	473	875	Radhakantapur	337850
4	-	4	51	9	42	793	305	488	Kharradha Krishnapur	337851
-	-	-	9	8	1	549	182	367	Sultannagar	337852
29	19	10	93	56	37	997	321	676	Kunjapur	337853
7	4	3	15	8	7	494	147	347	Samatberya	337854
5	3	2	45	32	13	1,384	453	931	Kalara	337855
3	3	-	23	22	1	639	197	442	Krshnagar	337856
-	-	-	15	11	4	517	166	351	Jatadharpur	337857
2	1	1	10	2	8	706	213	493	Barjalalpur	337858
-	-	-	8	1	7	391	133	258	Banshkhal	337859
2	1	1	26	22	4	1,162	357	805	Basantapur	337860
34	13	21	22	19	3	1,166	390	776	Gobindanagar	337861
42	39	3	29	26	3	724	229	495	Durgapur	337862
9	6	3	57	14	43	977	334	643	Parbatipur	337863
53	45	8	25	21	4	654	176	478	Nijampur	337864
15	14	1	7	6	1	875	259	616	Saiyadkarim	337865
7	6	1	13	10	3	1,351	450	901	Rabidaspur	337866
-	-	-	-	-	-	381	125	256	Rambati	337867
-----Un-inhabited-----									Beharichak	337868
-----Un-inhabited-----									Balakraut	337869
-----Un-inhabited-----									Bajrur Baikunthapur	337870
6	1	5	-	-	-	318	94	224	Paikhanlakshmi	337871
4	3	1	7	6	1	554	153	401	Nandanpur	337872
8	6	2	10	10	-	199	60	139	Mirjapur	337873
-	-	-	1	1	-	377	99	278	Tatar Khan	337874
1	-	1	28	26	2	874	297	577	Kismatkalera	337875
3	1	2	6	3	3	588	169	419	Maheshpur	337876
-	-	-	1	1	-	1,045	327	718	Sekendari	337877
3	2	1	11	10	1	762	245	517	Jaykrishnapur	337878
83	4	79	110	90	20	637	226	411	Balitora	337879
116	72	44	10	9	1	633	205	428	Sarberya	337880
8	7	1	4	2	2	616	165	451	Shaulan	337881
2	2	-	3	3	-	142	35	107	Ratnapur	337882
-	-	-	-	-	-	398	114	284	Gangaprasad	337883
7	7	-	23	21	2	861	255	606	Kadirpur Fakirbazar	337884
2	2	-	4	3	1	701	219	482	Salampur	337885
9	4	5	104	54	50	811	307	504	Radhanagar	337886
4	4	-	28	16	12	658	207	451	Brahman Basan	337887
15	12	3	67	36	31	917	346	571	Tatarpur	337888
1	-	1	3	3	-	535	205	330	Machhgerya	337889
6	6	-	17	16	1	190	54	136	Jotmari	337890
9	9	-	11	10	1	370	120	250	Jotbani	337891
2	1	1	-	-	-	279	88	191	Nabin Basudebpur	337892
-	-	-	20	13	7	516	226	290	Shrirampur	337893

VILLAGE PRIMARY
C D Block -

Location code number	Name of Village	Area of Village in hectares	Number of households	Total population (including institutional and houseless population)			Population in the age-group 0-6		
				Persons	Males	Females	Persons	Males	Females
1	2	3	4	5	6	7	8	9	10
337894	Damodarapur	57.87	123	632	314	318	81	32	49
337895	Gobindapur	125.36	361	1,618	835	783	183	96	87
337896	Janarddanpur	69.36	201	844	418	426	98	47	51
337897	Poshtanka	60.57	194	791	402	389	73	41	32
337898	Kirtibasapur	59.12	144	682	352	330	53	32	21
337899	Uttar Dhankhal	66.98	254	1,029	529	500	92	44	48
337900	Dakshin Dhankhal	71.01	167	768	386	382	88	45	43
337901	Makarampur	86.93	184	767	389	378	75	38	37
337902	Abhirampur	81.91	204	857	453	404	104	68	36
337903	Brindabanpur	49.19	130	529	282	247	58	28	30
337904	Debkul	63.77	159	641	326	315	67	33	34
337905	Jagannath Bati	48.34	255	1,095	566	529	132	73	59
337906	Bar Kashimpur	105.05	265	1,110	551	559	130	61	69
337907	Saidpur	31.89	106	450	246	204	43	26	17
337908	Gadaipur	98.40	188	868	441	427	87	42	45
337909	Krishnanagar	133.55	294	1,347	677	670	141	81	60
337910	Anantapur	84.41	172	772	413	359	71	41	30
337911	Nabin Maheshpur	50.91	164	807	421	386	57	26	31
337912	Manikpur	144.07	254	1,241	664	577	153	86	67
337913	Patla	41.30	68	263	134	129	21	14	7
337914	Dharmmasagar	98.74	254	1,156	568	588	134	58	76
337915	Ramchandrapur	151.76	234	1,034	540	494	129	63	66
337916	Chak Prasad	86.36	46	228	119	109	34	18	16
337917	Jyotisab	60.01	211	1,028	526	502	157	79	78
337918	Paikanbalia	145.19	169	788	407	381	119	68	51
337919	Chak Sundar	72.37	95	419	225	194	47	23	24
337920	Behari Chak	108.96	156	695	331	364	86	39	47
337921	Dharmma	85.37	380	1,759	897	862	289	147	142
337922	Chak Bualia	90.77	383	1,792	920	872	209	101	108
337923	Sahapur	81.56	285	1,336	675	661	140	72	68
337924	Tiorberya	71.21	188	926	469	457	100	54	46
337925	Arkhana Uttar	100.48	206	969	475	494	83	35	48
337926	Uttar Gobindanagar	74.55	224	1,090	542	548	102	52	50
337927	Panchberya	104.91	463	2,164	1,114	1,050	225	117	108
337928	Jalalpur	48.24	158	757	379	378	69	38	31
337929	Jot Gauranga	43.10	156	781	417	364	71	37	34
337930	Kaliakundu	79.32	235	1,097	556	541	104	49	55
337931	Karuna Chak	92.96	359	1,701	855	846	158	88	70
337932	Shridharpur	88.77	253	1,012	460	552	118	63	55
337933	Harekrishnapur	175.62	626	2,991	1,503	1,488	334	159	175
337934	Baneshwarpur	75.82	203	909	443	466	109	52	57
337935	Mahabatpur	73.72	206	1,080	551	529	113	61	52
337936	Nabinsimla	88.26	318	1,622	827	795	182	88	94
337937	Sagarpur	326.36	746	3,723	1,919	1,804	383	201	182
337938	Majlishpur	85.07	223	1,119	597	522	120	60	60
337939	Radha Krishnapur	127.47	335	1,622	809	813	177	78	99
337940	Bharatpur	79.49	218	1,078	555	523	153	81	72
337941	Gopinathpur	101.10	321	1,524	763	761	180	79	101
337942	Gadighat	85.71	352	1,694	847	847	178	77	101
337943	Ranapur	111.30	514	2,502	1,252	1,250	240	120	120
337944	Kotalpur	155.40	278	1,342	664	678	170	80	90
337945	Jot Gobardhan (P)	62.56	110	529	277	252	47	28	19

PRIMARY CENSUS ABSTRACT

CENSUS ABSTRACT

Daspur - I

Scheduled Castes population			Scheduled Tribes population			Literates			Name of Village
Persons	Males	Females	Persons	Males	Females	Persons	Males	Females	
11	12	13	14	15	16	17	18	19	2
-	-	-	36	19	17	457	259	198	Damodarapur
411	221	190	201	91	110	1,229	696	533	Gobindapur
183	97	86	118	59	59	628	340	288	Janarddanpur
195	101	94	107	51	56	591	331	260	Poshtanka
64	33	31	68	32	36	511	291	220	Kirttibasapur
297	152	145	45	26	19	820	460	360	Uttar Dhankhal
202	101	101	4	2	2	546	295	251	Dakshin Dhankhal
222	116	106	90	45	45	566	309	257	Makarampur
485	260	225	137	70	67	609	343	266	Abhirampur
-	-	-	140	72	68	400	240	160	Brindabanpur
41	18	23	41	15	26	470	270	200	Debkul
223	120	103	128	72	56	788	430	358	Jagannath Bati
105	53	52	81	35	46	843	448	395	Bar Kashimpur
-	-	-	66	39	27	348	201	147	Saidpur
141	73	68	49	19	30	651	356	295	Gadaipur
66	32	34	218	98	120	941	509	432	Krishnanagar
31	20	11	110	55	55	577	333	244	Anantapur
-	-	-	-	-	-	681	385	296	Nabin Maheshpur
44	25	19	42	20	22	941	552	389	Manikpur
17	8	9	-	-	-	195	105	90	Patla
317	141	176	-	-	-	746	418	328	Dharmmasagar
32	15	17	48	27	21	801	455	346	Ramchandrapur
-	-	-	-	-	-	183	98	85	Chak Prasad
876	441	435	1	1	-	548	329	219	Jyotisab
598	309	289	-	-	-	448	262	186	Paikanbalia
295	152	143	-	-	-	342	198	144	Chak Sundar
490	232	258	-	-	-	367	202	165	Behari Chak
1,443	737	706	2	1	1	1,184	693	491	Dharmma
670	339	331	1	-	1	1,255	725	530	Chak Bualia
161	83	78	-	-	-	1,063	574	489	Sahapur
85	44	41	-	-	-	747	394	353	Tiorberya
8	4	4	-	-	-	764	404	360	Arkhana Uttar
77	39	38	1	-	1	885	468	417	Uttar Gobindanagar
121	56	65	15	7	8	1,699	937	762	Panchberya
-	-	-	10	4	6	623	330	293	Jalalpur
5	3	2	7	3	4	654	364	290	Jot Gauranga
-	-	-	6	4	2	899	482	417	Kaliakundu
96	51	45	-	-	-	1,369	712	657	Karuna Chak
1	-	1	-	-	-	744	363	381	Shridharpur
169	79	90	-	-	-	2,250	1,218	1,032	Harekrishnapur
178	93	85	-	-	-	671	356	315	Baneshwarpur
-	-	-	-	-	-	827	450	377	Mahabatpur
192	92	100	-	-	-	1,163	630	533	Nabinsimla
174	85	89	1	-	1	2,927	1,601	1,326	Sagarpur
379	203	176	-	-	-	859	495	364	Majlishpur
700	347	353	10	5	5	1,053	589	464	Radha Krishnapur
4	1	3	-	-	-	797	449	348	Bharatpur
214	109	105	-	-	-	1,167	656	511	Gopinathpur
244	116	128	44	23	21	1,282	693	589	Gadighat
810	415	395	4	3	1	1,798	954	844	Ranapur
216	106	110	-	-	-	1,084	562	522	Kotalpur
4	2	2	6	2	4	427	235	192	Jot Gobardhan (P)

VILLAGE PRIMARY
C D Block -

Location code number	Name of Village	Illiterates			Total workers			Main workers		
		Persons	Males	Females	Persons	Males	Females	Persons	Males	Females
		20	21	22	23	24	25	26	27	28
337894	Damodarpur	175	55	120	378	199	179	192	170	22
337895	Gobindapur	389	139	250	820	513	307	523	449	74
337896	Janarddanpur	216	78	138	461	267	194	401	252	149
337897	Poshtanka	200	71	129	337	228	109	301	211	90
337898	Kirtibasapur	171	61	110	298	221	77	230	188	42
337899	Uttar Dhankhal	209	69	140	382	296	86	194	156	38
337900	Dakshin Dhankhal	222	91	131	265	242	23	201	189	12
337901	Makampur	201	80	121	443	227	216	194	178	16
337902	Abhirampur	248	110	138	405	293	112	248	240	8
337903	Brindabanpur	129	42	87	321	174	147	171	158	13
337904	Debkul	171	56	115	305	192	113	242	180	62
337905	Jagannath Bati	307	136	171	542	355	187	365	288	77
337906	Bar Kashimpur	267	103	164	469	352	117	299	285	14
337907	Saidpur	102	45	57	258	156	102	166	142	24
337908	Gadaipur	217	85	132	429	282	147	151	135	16
337909	Krishnanagar	406	168	238	703	435	268	493	405	88
337910	Anantapur	195	80	115	295	245	50	233	196	37
337911	Nabin Maheshpur	126	36	90	292	267	25	259	250	9
337912	Manikpur	300	112	188	389	371	18	342	334	8
337913	Patla	68	29	39	96	85	11	70	65	5
337914	Dharmmasagar	410	150	260	408	358	50	187	177	10
337915	Ramchandrapur	233	85	148	369	343	26	352	334	18
337916	Chak Prasad	45	21	24	70	62	8	59	56	3
337917	Jyotisab	480	197	283	324	310	14	313	304	9
337918	Paikanbalia	340	145	195	388	240	148	285	229	56
337919	Chak Sundar	77	27	50	121	116	5	114	112	2
337920	Behari Chak	328	129	199	393	220	173	196	186	10
337921	Dharmma	575	204	371	849	542	307	567	382	185
337922	Chak Bualia	537	195	342	783	577	206	316	297	19
337923	Sahapur	273	101	172	703	445	258	533	410	123
337924	Tiorberya	179	75	104	353	299	54	311	293	18
337925	Arkhana Uttar	205	71	134	531	315	216	327	278	49
337926	Uttar Gobindanagar	205	74	131	504	328	176	209	191	18
337927	Panchberya	465	177	288	844	695	149	700	643	57
337928	Jalalpur	134	49	85	336	256	80	203	197	6
337929	Jot Gauranga	127	53	74	378	266	112	97	90	7
337930	Kaliakundu	198	74	124	386	346	40	338	318	20
337931	Karuna Chak	332	143	189	815	535	280	569	483	86
337932	Shridharpur	268	97	171	443	283	160	288	231	57
337933	Harekrishnapur	741	285	456	907	831	76	832	783	49
337934	Baneshwarpur	238	87	151	428	291	137	271	249	22
337935	Mahabatpur	253	101	152	353	330	23	238	222	16
337936	Nabinsimla	459	197	262	675	496	179	262	253	9
337937	Sagarpur	796	318	478	1,483	1,209	274	1,232	1,131	101
337938	Majlishpur	260	102	158	416	382	34	404	379	25
337939	Radha Krishnapur	569	220	349	666	535	131	517	450	67
337940	Bharatpur	281	106	175	599	337	262	578	335	243
337941	Gopinathpur	357	107	250	637	524	113	569	515	54
337942	Gadighat	412	154	258	623	528	95	476	437	39
337943	Ranapur	704	298	406	882	742	140	801	686	115
337944	Kotalpur	258	102	156	433	422	11	229	228	1
337945	Jot Gobardhan (P)	102	42	60	360	196	164	352	192	160

PRIMARY CENSUS ABSTRACT

CENSUS ABSTRACT

Daspur - I

Industrial category of main workers													Name of Village 2
Cultivators			Household industry						Other workers				
			Agricultural labourers			workers							
Persons	Males	Females	Persons	Males	Females	Persons	Males	Females	Persons	Males	Females		
29	30	31	32	33	34	35	36	37	38	39	40		
92	84	8	89	76	13	2	2	-	9	8	1	Damodarpur	
272	233	39	93	75	18	52	48	4	106	93	13	Gobindapur	
73	57	16	163	67	96	75	58	17	90	70	20	Janarddanpur	
65	56	9	154	83	71	1	1	-	81	71	10	Poshtanka	
75	67	8	92	64	28	4	4	-	59	53	6	Kirtibasapur	
43	43	-	83	55	28	9	7	2	59	51	8	Uttar Dhankhal	
73	72	1	90	82	8	-	-	-	38	35	3	Dakshin Dhankhal	
87	83	4	52	51	1	9	9	-	46	35	11	Makarampur	
70	70	-	117	111	6	39	39	-	22	20	2	Abhirampur	
125	114	11	26	24	2	-	-	-	20	20	-	Brindabanpur	
157	114	43	38	22	16	27	26	1	20	18	2	Debkul	
55	40	15	150	106	44	84	72	12	76	70	6	Jagannath Bati	
135	133	2	76	73	3	24	23	1	64	56	8	Bar Kashimpur	
98	92	6	29	21	8	15	15	-	24	14	10	Saidpur	
99	90	9	26	21	5	4	4	-	22	20	2	Gadaipur	
146	133	13	144	86	58	49	47	2	154	139	15	Krishnanagar	
133	125	8	72	44	28	14	14	-	14	13	1	Anantapur	
133	131	2	2	1	1	3	3	-	121	115	6	Nabin Maheshpur	
168	166	2	119	114	5	4	4	-	51	50	1	Manikpur	
43	40	3	12	11	1	5	5	-	10	9	1	Patla	
61	61	-	28	27	1	5	5	-	93	84	9	Dharmmasagar	
157	156	1	63	56	7	44	42	2	88	80	8	Ramchandrapur	
25	25	-	6	6	-	26	24	2	2	1	1	Chak Prasad	
137	137	-	98	91	7	28	27	1	50	49	1	Jyotisab	
198	163	35	66	48	18	6	5	1	15	13	2	Paikanbalia	
79	78	1	31	31	-	-	-	-	4	3	1	Chak Sundar	
164	155	9	29	29	-	-	-	-	3	2	1	Behari Chak	
214	167	47	149	91	58	188	115	73	16	9	7	Dharmma	
113	107	6	68	63	5	15	15	-	120	112	8	Chak Bualia	
300	204	96	37	20	17	26	25	1	170	161	9	Sahapur	
116	110	6	10	9	1	21	18	3	164	156	8	Tiorberya	
126	100	26	33	24	9	4	3	1	164	151	13	Arkhana Uttar	
40	39	1	4	2	2	9	9	-	156	141	15	Uttar Gobindanagar	
164	154	10	144	122	22	4	3	1	388	364	24	Panchberya	
41	39	2	15	15	-	81	80	1	66	63	3	Jalalpur	
13	11	2	1	1	-	-	-	-	83	78	5	Jot Gauranga	
107	102	5	9	7	2	2	1	1	220	208	12	Kaliakundu	
112	86	26	62	45	17	40	24	16	355	328	27	Karuna Chak	
128	112	16	91	52	39	35	35	-	34	32	2	Shridharpur	
372	355	17	66	55	11	73	71	2	321	302	19	Harekrishnapur	
29	28	1	109	101	8	10	8	2	123	112	11	Baneshwarpur	
85	80	5	16	13	3	2	2	-	135	127	8	Mahabatpur	
79	79	-	18	18	-	51	50	1	114	106	8	Nabinsimla	
193	183	10	176	136	40	374	370	4	489	442	47	Sagarpur	
151	141	10	20	17	3	22	22	-	211	199	12	Majlishpur	
51	51	-	252	196	56	122	120	2	92	83	9	Radha Krishnapur	
157	149	8	107	35	72	206	63	143	108	88	20	Bharatpur	
117	108	9	100	78	22	2	2	-	350	327	23	Gopinathpur	
59	56	3	53	47	6	47	44	3	317	290	27	Gadighat	
70	65	5	73	70	3	124	88	36	534	463	71	Ranapur	
17	17	-	56	56	-	-	-	-	156	155	1	Kotalpur	
288	153	135	11	6	5	12	3	9	41	30	11	Jot Gobardhan (P)	

VILLAGE PRIMARY
C D Block -

Industrial category

Location code number	Name of Village	Industrial category								
		Marginal workers			Cultivators			Agricultural labourers		
		Persons	Males	Females	Persons	Males	Females	Persons	Males	Females
1	2	41	42	43	44	45	46	47	48	49
337894	Damodarapur	186	29	157	24	7	17	153	21	132
337895	Gobindapur	297	64	233	77	7	70	167	26	141
337896	Janarddanpur	60	15	45	4	2	2	41	6	35
337897	Poshtanka	36	17	19	5	3	2	28	11	17
337898	Kirtibasapur	68	33	35	1	1	-	52	25	27
337899	Uttar Dhankhal	188	140	48	40	37	3	113	73	40
337900	Dakshin Dhankhal	64	53	11	-	-	-	51	40	11
337901	Makarampur	249	49	200	118	11	107	105	25	80
337902	Abhirampur	157	53	104	15	2	13	110	30	80
337903	Brindabanpur	150	16	134	30	1	29	120	15	105
337904	Debkul	63	12	51	33	5	28	10	1	9
337905	Jagannath Bati	177	67	110	30	11	19	105	30	75
337906	Bar Kashimpur	170	67	103	79	24	55	71	27	44
337907	Saidpur	92	14	78	30	8	22	56	5	51
337908	Gadaipur	278	147	131	10	9	1	249	121	128
337909	Krishnanagar	210	30	180	70	4	66	86	17	69
337910	Anantapur	62	49	13	4	4	-	54	42	12
337911	Nabin Maheshpur	33	17	16	1	1	-	19	3	16
337912	Manikpur	47	37	10	1	1	-	28	19	9
337913	Patla	26	20	6	8	5	3	13	11	2
337914	Dharmmasagar	221	181	40	69	60	9	73	50	23
337915	Ramchandrapur	17	9	8	5	3	2	3	2	1
337916	Chak Prasad	11	6	5	5	3	2	3	-	3
337917	Jyotisab	11	6	5	1	1	-	4	2	2
337918	Paikanbalia	103	11	92	87	8	79	13	-	13
337919	Chak Sundar	7	4	3	2	2	-	5	2	3
337920	Behari Chak	197	34	163	1	-	1	195	34	161
337921	Dharmma	282	160	122	76	17	59	163	104	59
337922	Chak Bualia	467	280	187	20	15	5	152	111	41
337923	Sahapur	170	35	135	126	15	111	23	5	18
337924	Tiorberya	42	6	36	22	-	22	3	-	3
337925	Arkhana Uttar	204	37	167	145	16	129	37	10	27
337926	Uttar Gobindanagar	295	137	158	44	43	1	183	34	149
337927	Panchberya	144	52	92	18	7	11	50	11	39
337928	Jalalpur	133	59	74	34	30	4	91	23	68
337929	Jot Gauranga	281	176	105	172	83	89	43	34	9
337930	Kaliakundu	48	28	20	4	2	2	15	9	6
337931	Karuna Chak	246	52	194	14	6	8	17	13	4
337932	Shridharpur	155	52	103	16	5	11	53	31	22
337933	Harekrishnapur	75	48	27	25	21	4	15	7	8
337934	Baneshwarpur	157	42	115	2	1	1	136	35	101
337935	Mahabatpur	115	108	7	1	-	1	4	3	1
337936	Nabinsimla	413	243	170	18	18	-	206	52	154
337937	Sagarpur	251	78	173	151	24	127	56	30	26
337938	Majlishpur	12	3	9	3	1	2	2	-	2
337939	Radha Krishnapur	149	85	64	10	4	6	87	34	53
337940	Bharatpur	21	2	19	3	-	3	14	2	12
337941	Gopinathpur	68	9	59	22	1	21	13	5	8
337942	Gadighat	147	91	56	7	5	2	52	36	16
337943	Ranapur	81	56	25	3	3	-	9	9	-
337944	Kotalpur	204	194	10	3	3	-	192	184	8
337945	Jot Gobardhan (P)	8	4	4	4	2	2	-	-	-

PRIMARY CENSUS ABSTRACT

CENSUS ABSTRACT

Daspur - I

of marginal workers

Household industry workers									Other workers			Non-workers			Name of Village	Location code number
Persons	Males	Females	Persons	Males	Females	Persons	Males	Females	2	1						
50	51	52	53	54	55	56	57	58								
5	1	4	4	-	4	254	115	139	Damodarpur	337894						
16	5	11	37	26	11	798	322	476	Gobindapur	337895						
6	3	3	9	4	5	383	151	232	Janarddanpur	337896						
-	-	-	3	3	-	454	174	280	Poshtanka	337897						
8	3	5	7	4	3	384	131	253	Kirtibaspur	337898						
11	11	-	24	19	5	647	233	414	Uttar Dhankhal	337899						
3	3	-	10	10	-	503	144	359	Dakshin Dhankhal	337900						
9	5	4	17	8	9	324	162	162	Makarampur	337901						
24	19	5	8	2	6	452	160	292	Abhirampur	337902						
-	-	-	-	-	-	208	108	100	Brindabanpur	337903						
4	4	-	16	2	14	336	134	202	Debkul	337904						
17	5	12	25	21	4	553	211	342	Jagannath Bati	337905						
17	13	4	3	3	-	641	199	442	Bar Kashimpur	337906						
-	-	-	6	1	5	192	90	102	Saidpur	337907						
7	7	-	12	10	2	439	159	280	Gadaipur	337908						
9	1	8	45	8	37	644	242	402	Krishnanagar	337909						
1	1	-	3	2	1	477	168	309	Anantapur	337910						
2	2	-	11	11	-	515	154	361	Nabin Maheshpur	337911						
-	-	-	18	17	1	852	293	559	Manikpur	337912						
4	3	1	1	1	-	167	49	118	Patla	337913						
53	48	5	26	23	3	748	210	538	Dharmmasagar	337914						
1	-	1	8	4	4	665	197	468	Ramchandrapur	337915						
2	2	-	1	1	-	158	57	101	Chak Prasad	337916						
6	3	3	-	-	-	704	216	488	Jyotisab	337917						
1	1	-	2	2	-	400	167	233	Paikanbalia	337918						
-	-	-	-	-	-	298	109	189	Chak Sundar	337919						
1	-	1	-	-	-	302	111	191	Behari Chak	337920						
35	32	3	8	7	1	910	355	555	Dharmma	337921						
20	18	2	275	136	139	1,009	343	666	Chak Bualia	337922						
5	2	3	16	13	3	633	230	403	Sahapur	337923						
10	-	10	7	6	1	573	170	403	Tiorberya	337924						
11	5	6	11	6	5	438	160	278	Arkhana Uttar	337925						
-	-	-	68	60	8	586	214	372	Uttar Gobindanagar	337926						
12	4	8	64	30	34	1,320	419	901	Panchberya	337927						
1	1	-	7	5	2	421	123	298	Jalalpur	337928						
-	-	-	66	59	7	403	151	252	Jot Gauranga	337929						
6	1	5	23	16	7	711	210	501	Kaliakundu	337930						
15	3	12	200	30	170	886	320	566	Karuna Chak	337931						
24	7	17	62	9	53	569	177	392	Shridharpur	337932						
12	6	6	23	14	9	2,084	672	1,412	Harekrishnapur	337933						
10	2	8	9	4	5	481	152	329	Baneshwarpur	337934						
93	91	2	17	14	3	727	221	506	Mahabatpur	337935						
131	131	-	58	42	16	947	331	616	Nabinsimla	337936						
11	9	2	33	15	18	2,240	710	1,530	Sagarpur	337937						
3	-	3	4	2	2	703	215	488	Majlishpur	337938						
33	32	1	19	15	4	956	274	682	Radha Krishnapur	337939						
1	-	1	3	-	3	479	218	261	Bharatpur	337940						
-	-	-	33	3	30	887	239	648	Gopinathpur	337941						
37	10	27	51	40	11	1,071	319	752	Gadighat	337942						
21	8	13	48	36	12	1,620	510	1,110	Ranapur	337943						
-	-	-	9	7	2	909	242	667	Kotalpur	337944						
-	-	-	4	2	2	169	81	88	Jot Gobardhan (P)	337945						

**VILLAGE PRIMARY
C D Block -**

Location code number	Name of Village	Area of Village in hectares	Number of households	Total population (including institutional and houseless population)			Population in the age-group 0-6		
				Persons	Males	Females	Persons	Males	Females
1	2	3	4	5	6	7	8	9	10
0297	Daspur - II (Total)	16,545.57	50,053	2,38,529	1,21,742	1,16,787	25,518	13,135	12,383
0297	Daspur - II (Rural)	16,545.57	50,053	2,38,529	1,21,742	1,16,787	25,518	13,135	12,383
0297	Daspur - II (Urban)	0.00	-	-	-	-	-	-	-
RURAL									
337945	Jot Gobardhan (P)	62.56	85	419	214	205	51	32	19
337946	Garurna	369.42	1,076	4,899	2,501	2,398	519	282	237
337947	Rampur	195.90	596	2,641	1,341	1,300	250	132	118
337948	Lakshman Chak	172.26	424	1,886	977	909	201	108	93
337949	Shyam Chak	45.30	88	364	189	175	42	22	20
337950	Khash Chak	70.11	51	246	128	118	20	14	6
337951	Jagannathpur	233.39	787	3,346	1,661	1,685	361	184	177
337952	Sonamui	89.40	355	1,629	833	796	153	88	65
337953	Khukur Daha	199.58	919	4,110	2,092	2,018	435	228	207
337954	Shripur	174.57	486	2,299	1,180	1,119	255	130	125
337955	Lakshya Kundu	359.76	609	2,778	1,433	1,345	312	165	147
337956	Radha Ballabh Chak	68.29	92	389	181	208	36	12	24
337957	Kucha Mari	100.49	30	144	67	77	18	6	12
337958	Nabin Manua	180.05	572	2,629	1,217	1,412	281	139	142
337959	Palashpai	279.23	1,003	4,800	2,459	2,341	480	250	230
337960	Jayram Chak	303.55	570	2,740	1,434	1,306	288	126	162
337961	Panch Gechhia Part- I	112.18	297	1,483	743	740	160	71	89
337962	Jot Keshab	147.84	600	2,887	1,545	1,342	291	158	133
337963	Ajuria	71.23	367	1,811	917	894	190	96	94
337964	Guchhati	306.68	941	4,395	2,273	2,122	437	200	237
337965	Singhachak	73.45	271	1,173	581	592	134	70	64
337966	Chak Sultan	149.14	489	2,225	1,169	1,056	243	135	108
337967	Jot Bhagaban	99.04	383	1,867	957	910	179	87	92
337968	Chak Kishor	48.95	171	899	473	426	89	44	45
337969	Salya	131.28	435	2,092	1,080	1,012	198	104	94
337970	Sona Khali	97.46	437	2,014	1,008	1,006	213	112	101
337971	Jajpur	106.90	222	1,149	595	554	111	56	55
337972	Kelegoda	230.08	527	2,636	1,356	1,280	304	151	153
337973	Juakhali	79.32	206	929	461	468	89	36	53
337974	Rana	113.44	335	1,623	815	808	167	80	87
337975	Sahachak	210.20	450	2,302	1,204	1,098	241	121	120
337976	Mahakal Pota	29.92	103	464	240	224	58	31	27
337977	Kismatsayla	51.42	93	456	225	231	51	24	27
337978	Bhuta	310.74	1,016	5,022	2,595	2,427	541	302	239
337979	Ghanashyambati	137.09	595	3,266	1,709	1,557	440	210	230
337980	Bishnupur	235.10	639	3,349	1,735	1,614	423	223	200
337981	Ramkrishnapur	328.40	762	3,796	2,009	1,787	388	198	190
337982	Jotmaniram	49.56	114	551	287	264	51	25	26
337983	Isabpur	152.30	239	1,039	504	535	97	39	58
337984	Ramnagar	69.17	135	662	341	321	67	32	35
337985	Dubrajpur	103.19	348	1,678	862	816	183	95	88
337986	Gopalpur	281.06	558	2,822	1,420	1,402	314	153	161
337987	Kala Gechhya	105.51	480	2,097	1,027	1,070	214	112	102
337988	Khanjapur	308.15	916	4,352	2,222	2,130	443	239	204
337989	Kamalpur	178.47	834	4,124	2,069	2,055	445	214	231
337990	Sriramnagar	31.50	155	663	301	362	91	39	52
337991	Kaigerya	92.67	268	1,182	576	606	105	60	45
337992	Hajraberya	78.47	204	1,020	520	500	102	58	44
337993	Khudi Chak	72.27	338	1,740	871	869	177	71	106
337994	Bhagabatipur	469.95	268	1,396	758	638	148	85	63
337995	Jot Kanusamgar	344.28	1,510	6,940	3,519	3,421	835	423	412

PRIMARY CENSUS ABSTRACT

CENSUS ABSTRACT

Daspur - II

Scheduled Castes population			Scheduled Tribes population			Literates			Name of Village
Persons	Males	Females	Persons	Males	Females	Persons	Males	Females	
11	12	13	14	15	16	17	18	19	2
29,922	15,165	14,757	585	296	289	1,82,378	99,472	82,906	Daspur - II (Total)
29,922	15,165	14,757	585	296	289	1,82,378	99,472	82,906	Daspur - II (Rural)
-	-	-	-	-	-	-	-	-	Daspur - II (Urban)
RURAL									
-	-	-	4	3	1	342	170	172	Jot Gobardhan (P)
467	222	245	20	7	13	3,802	2,054	1,748	Garurna
272	139	133	1	-	1	2,098	1,136	962	Rampur
137	70	67	-	-	-	1,500	823	677	Lakshman Chak
-	-	-	-	-	-	311	162	149	Shyam Chak
-	-	-	-	-	-	202	111	91	Khash Chak
176	81	95	3	1	2	2,440	1,293	1,147	Jagannathpur
111	51	60	10	3	7	1,349	710	639	Sonamui
373	190	183	1	1	-	3,206	1,744	1,462	Khukur Daha
134	65	69	4	2	2	1,681	947	734	Shripur
283	155	128	-	-	-	2,246	1,218	1,028	Lakshya Kundu
-	-	-	-	-	-	321	166	155	Radha Ballabh Chak
-	-	-	-	-	-	106	57	49	Kucha Mari
404	185	219	-	-	-	1,962	979	983	Nabin Manua
396	197	199	4	3	1	3,864	2,099	1,765	Palashpai
370	194	176	1	1	-	2,149	1,224	925	Jayram Chak
108	49	59	-	-	-	1,165	635	530	Panch Gechhia Part- I
152	85	67	162	86	76	2,257	1,284	973	Jot Keshab
336	156	180	-	-	-	1,355	761	594	Ajurya
315	160	155	4	1	3	3,441	1,906	1,535	Guchhati
149	67	82	-	-	-	929	482	447	Singhachak
186	102	84	-	-	-	1,815	998	817	Chak Sultan
38	22	16	-	-	-	1,521	823	698	Jot Bhagaban
112	59	53	-	-	-	735	416	319	Chak Kishor
27	14	13	18	10	8	1,707	919	788	Salya
290	132	158	30	17	13	1,544	816	728	Sona Khali
43	24	19	-	-	-	944	511	433	Jajpur
506	255	251	-	-	-	1,923	1,060	863	Kelegoda
26	12	14	4	3	1	772	408	364	Juakhali
211	115	96	-	-	-	1,245	670	575	Rana
255	131	124	1	-	1	1,780	992	788	Sahachak
95	43	52	-	-	-	338	182	156	Mahakal Pota
4	1	3	-	-	-	356	188	168	Kismatsayla
319	152	167	36	17	19	3,846	2,071	1,775	Bhuta
314	153	161	-	-	-	2,230	1,238	992	Ghanashyambati
828	435	393	-	-	-	2,337	1,285	1,052	Bishnupur
4	3	1	9	5	4	3,111	1,731	1,380	Ramkrishnapur
2	-	2	-	-	-	452	245	207	Jotmaniram
-	-	-	-	-	-	808	430	378	Isabpur
16	6	10	-	-	-	528	288	240	Ramnagar
152	77	75	67	32	35	1,203	674	529	Dubrajpur
121	60	61	-	-	-	2,130	1,154	976	Gopalpur
343	161	182	-	-	-	1,441	773	668	Kala Gechhya
560	286	274	2	1	1	3,353	1,829	1,524	Khanjapur
456	213	243	-	-	-	3,041	1,646	1,395	Kamalpur
-	-	-	-	-	-	421	214	207	Sriramnagar
181	92	89	-	-	-	905	469	436	Kaigerya
27	15	12	-	-	-	804	437	367	Hajraberya
41	24	17	-	-	-	1,288	697	591	Khudi Chak
559	308	251	-	-	-	960	558	402	Bhagabatipur
1,062	554	508	-	-	-	5,102	2,760	2,342	Jot Kanusamgar

VILLAGE PRIMARY
C D Block -

Location code number	Name of Village	Illiterates			Total workers			Main workers		
		Persons	Males	Females	Persons	Males	Females	Persons	Males	Females
1	2	20	21	22	23	24	25	26	27	28
0297	Daspur - II (Total)	56,151	22,270	33,881	92,171	75,210	16,961	69,347	63,095	6,252
0297	Daspur - II (Rural)	56,151	22,270	33,881	92,171	75,210	16,961	69,347	63,095	6,252
0297	Daspur - II (Urban)	-	-	-	-	-	-	-	-	-
	RURAL									
337945	Jot Gobardhan (P)	77	44	33	256	127	129	4	4	-
337946	Garurna	1,097	447	650	1,776	1,511	265	1,318	1,207	111
337947	Rampur	543	205	338	878	776	102	786	721	65
337948	Lakshman Chak	386	154	232	756	657	99	587	545	42
337949	Shyam Chak	53	27	26	137	129	8	99	96	3
337950	Khash Chak	44	17	27	83	79	4	82	78	4
337951	Jagannathpur	906	368	538	1,447	1,028	419	794	721	73
337952	Sonamui	280	123	157	619	513	106	363	332	31
337953	Khukur Daha	904	348	556	1,606	1,295	311	1,325	1,162	163
337954	Shripur	618	233	385	1,061	758	303	837	664	173
337955	Lakshya Kundu	532	215	317	993	899	94	658	618	40
337956	Radha Ballabh Chak	68	15	53	110	101	9	110	101	9
337957	Kucha Mari	38	10	28	48	45	3	31	30	1
337958	Nabin Manua	667	238	429	828	640	188	730	605	125
337959	Palashpai	936	360	576	2,131	1,531	600	1,327	1,186	141
337960	Jayram Chak	591	210	381	1,247	939	308	929	884	45
337961	Panch Gechhia Part- I	318	108	210	531	459	72	446	418	28
337962	Jot Keshab	630	261	369	985	910	75	739	695	44
337963	Ajurya	456	156	300	879	560	319	618	505	113
337964	Guchhati	954	367	587	1,777	1,461	316	1,416	1,258	158
337965	Singhachak	244	99	145	581	365	216	292	232	60
337966	Chak Sultan	410	171	239	955	722	233	725	669	56
337967	Jot Bhagaban	346	134	212	766	603	163	566	523	43
337968	Chak Kishor	164	57	107	324	302	22	218	200	18
337969	Salya	385	161	224	832	661	171	696	584	112
337970	Sona Khali	470	192	278	773	629	144	600	544	56
337971	Jajpur	205	84	121	449	370	79	310	290	20
337972	Kelegoda	713	296	417	1,382	932	450	689	599	90
337973	Juakhali	157	53	104	431	317	114	323	276	47
337974	Rana	378	145	233	796	564	232	491	476	15
337975	Sahachak	522	212	310	1,083	774	309	705	669	36
337976	Mahakal Pota	126	58	68	168	141	27	155	133	22
337977	Kismatsayla	100	37	63	244	150	94	105	86	19
337978	Bhuta	1,176	524	652	1,889	1,570	319	1,409	1,258	151
337979	Ghanashyambati	1,036	471	565	1,054	995	59	950	924	26
337980	Bishnupur	1,012	450	562	1,319	1,074	245	814	787	27
337981	Ramkrishnapur	685	278	407	1,719	1,289	430	1,277	1,049	228
337982	Jotmaniram	99	42	57	204	192	12	168	166	2
337983	Isabpur	231	74	157	369	320	49	249	241	8
337984	Ramnagar	134	53	81	263	232	31	259	231	28
337985	Dubrajpur	475	188	287	605	520	85	538	500	38
337986	Gopalpur	692	266	426	1,062	880	182	835	774	61
337987	Kala Gechhya	656	254	402	843	618	225	627	560	67
337988	Khanjapur	999	393	606	1,694	1,334	360	1,208	1,134	74
337989	Kamalpur	1,083	423	660	1,570	1,291	279	1,190	1,115	75
337990	Sriramnagar	242	87	155	247	182	65	217	169	48
337991	Kaigerya	277	107	170	402	340	62	348	311	37
337992	Hajraberya	216	83	133	461	353	108	315	291	24
337993	Khudi Chak	452	174	278	652	584	68	609	571	38
337994	Bhagabatipur	436	200	236	531	509	22	513	493	20
337995	Jot Kanusamgar	1,838	759	1,079	2,417	2,118	299	2,169	1,964	205

PRIMARY CENSUS ABSTRACT

CENSUS ABSTRACT

Daspur - II

Industrial category of main workers													Name of Village 2
Cultivators			Household industry						Other workers				
Persons	Males	Females	Agricultural labourers			workers			Persons	Males	Females		
			Persons	Males	Females	Persons	Males	Females					
29	30	31	32	33	34	35	36	37	38	39	40		
17,302	15,832	1,470	10,039	8,241	1,798	4,672	4,211	461	37,334	34,811	2,523	Daspur - II (Total)	
17,302	15,832	1,470	10,039	8,241	1,798	4,672	4,211	461	37,334	34,811	2,523	Daspur - II (Rural)	
-	-	-	-	-	-	-	-	-	-	-	-	Daspur - II (Urban)	
RURAL													
-	-	-	-	-	-	-	-	-	4	4	-	Jot Gobardhan (P)	
411	392	19	170	142	28	91	88	3	646	585	61	Garurna	
241	233	8	134	110	24	10	9	1	401	369	32	Rampur	
171	154	17	107	89	18	110	109	1	199	193	6	Lakshman Chak	
71	70	1	1	1	-	-	-	-	27	25	2	Shyam Chak	
25	25	-	27	25	2	-	-	-	30	28	2	Khash Chak	
290	273	17	67	45	22	53	50	3	384	353	31	Jagannathpur	
41	40	1	6	6	-	2	2	-	314	284	30	Sonamui	
359	331	28	256	220	36	69	55	14	641	556	85	Khukur Daha	
291	221	70	236	157	79	128	118	10	182	168	14	Shripur	
358	346	12	92	78	14	14	12	2	194	182	12	Lakshya Kundu	
58	55	3	8	3	5	-	-	-	44	43	1	Radha Ballabh Chak	
7	7	-	1	1	-	1	1	-	22	21	1	Kucha Mari	
172	144	28	199	130	69	149	145	4	210	186	24	Nabin Manua	
207	185	22	259	195	64	94	91	3	767	715	52	Palashpai	
332	319	13	84	68	16	62	56	6	451	441	10	Jayram Chak	
81	69	12	62	60	2	1	1	-	302	288	14	Panch Gechhia Part- I	
219	208	11	32	20	12	40	40	-	448	427	21	Jot Keshab	
37	32	5	87	46	41	38	21	17	456	406	50	Ajurya	
230	209	21	291	200	91	90	86	4	805	763	42	Guchhati	
64	51	13	43	14	29	83	79	4	102	88	14	Singhachak	
178	175	3	96	67	29	19	18	1	432	409	23	Chak Sultan	
205	195	10	98	80	18	31	30	1	232	218	14	Jot Bhagaban	
93	83	10	15	15	-	13	12	1	97	90	7	Chak Kishor	
151	145	6	66	53	13	33	21	12	446	365	81	Salya	
41	38	3	66	52	14	7	7	-	486	447	39	Sona Khali	
31	28	3	30	22	8	9	9	-	240	231	9	Jajpur	
50	48	2	165	106	59	5	4	1	469	441	28	Kelegoda	
112	87	25	22	13	9	57	53	4	132	123	9	Juakhali	
104	98	6	44	41	3	2	2	-	341	335	6	Rana	
96	92	4	133	114	19	38	35	3	438	428	10	Sahachak	
13	12	1	26	18	8	56	54	2	60	49	11	Mahakal Pota	
24	17	7	3	3	-	-	-	-	78	66	12	Kismatsayla	
215	201	14	252	216	36	200	145	55	742	696	46	Bhuta	
175	172	3	192	187	5	7	7	-	576	558	18	Ghanashyambati	
179	177	2	66	55	11	53	50	3	516	505	11	Bishnupur	
561	449	112	243	192	51	38	24	14	435	384	51	Ramkrishnapur	
29	29	-	3	3	-	19	19	-	117	115	2	Jotmaniram	
145	143	2	19	19	-	10	10	-	75	69	6	Isabpur	
96	94	2	4	4	-	2	1	1	157	132	25	Ramnagar	
57	54	3	144	131	13	132	125	7	205	190	15	Dubrajpur	
325	311	14	67	61	6	29	22	7	414	380	34	Gopalpur	
174	163	11	181	162	19	18	16	2	254	219	35	Kala Gechhya	
396	382	14	97	90	7	40	33	7	675	629	46	Khanjapur	
427	416	11	83	80	3	102	86	16	578	533	45	Kamalpur	
72	66	6	102	64	38	16	15	1	27	24	3	Sriramnagar	
166	157	9	45	44	1	16	10	6	121	100	21	Kaigerya	
75	72	3	18	14	4	3	3	-	219	202	17	Hajraberaya	
251	243	8	18	16	2	9	4	5	331	308	23	Khudi Chak	
246	236	10	91	91	-	27	26	1	149	140	9	Bhagabatipur	
785	680	105	214	185	29	192	173	19	978	926	52	Jot Kanusamgar	

VILLAGE PRIMARY
C D Block -

Location code number	Name of Village	Industrial category								
		Marginal workers			Cultivators			Agricultural labourers		
		Persons	Males	Females	Persons	Males	Females	Persons	Males	Females
1	2	41	42	43	44	45	46	47	48	49
0297	Daspur - II (Total)	22,824	12,115	10,709	4,137	1,653	2,484	9,441	4,672	4,769
0297	Daspur - II (Rural)	22,824	12,115	10,709	4,137	1,653	2,484	9,441	4,672	4,769
0297	Daspur - II (Urban)	-	-	-	-	-	-	-	-	-
	RURAL									
337945	Jot Gobardhan (P)	252	123	129	3	1	2	237	113	124
337946	Garurna	458	304	154	52	41	11	223	168	55
337947	Rampur	92	55	37	5	3	2	39	26	13
337948	Lakshman Chak	169	112	57	47	19	28	71	50	21
337949	Shyam Chak	38	33	5	3	2	1	31	28	3
337950	Khash Chak	1	1	-	-	-	-	-	-	-
337951	Jagannathpur	653	307	346	75	47	28	373	128	245
337952	Sonamui	256	181	75	37	30	7	179	116	63
337953	Khukur Daha	281	133	148	55	13	42	107	44	63
337954	Shripur	224	94	130	25	7	18	156	53	103
337955	Lakshya Kundu	335	281	54	117	107	10	146	125	21
337956	Radha Ballabh Chak	-	-	-	-	-	-	-	-	-
337957	Kucha Mari	17	15	2	9	9	-	8	6	2
337958	Nabin Manua	98	35	63	8	3	5	49	8	41
337959	Palashpai	804	345	459	326	105	221	199	74	125
337960	Jayram Chak	318	55	263	43	9	34	197	34	163
337961	Panch Gechhia Part- I	85	41	44	4	2	2	45	17	28
337962	Jot Keshab	246	215	31	10	9	1	51	41	10
337963	Ajuria	261	55	206	182	31	151	36	6	30
337964	Guchhati	361	203	158	21	8	13	173	72	101
337965	Singhachak	289	133	156	22	20	2	78	26	52
337966	Chak Sultan	230	53	177	1	-	1	177	22	155
337967	Jot Bhagaban	200	80	120	79	11	68	23	5	18
337968	Chak Kishor	106	102	4	5	3	2	63	62	1
337969	Salya	136	77	59	17	11	6	22	14	8
337970	Sona Khali	173	85	88	14	10	4	62	16	46
337971	Jajpur	139	80	59	21	19	2	40	24	16
337972	Kelegoda	693	333	360	51	38	13	530	227	303
337973	Juakhali	108	41	67	47	7	40	11	5	6
337974	Rana	305	88	217	123	11	112	52	13	39
337975	Sahachak	378	105	273	23	7	16	299	50	249
337976	Mahakal Pota	13	8	5	1	-	1	2	2	-
337977	Kismatsayla	139	64	75	67	27	40	15	7	8
337978	Bhuta	480	312	168	51	44	7	253	115	138
337979	Ghanashyambati	104	71	33	1	1	-	19	14	5
337980	Bishnupur	505	287	218	18	12	6	360	177	183
337981	Ramkrishnapur	442	240	202	96	86	10	269	101	168
337982	Jotmaniram	36	26	10	-	-	-	27	23	4
337983	Isabpur	120	79	41	6	3	3	29	22	7
337984	Ramnagar	4	1	3	-	-	-	2	1	1
337985	Dubrajpur	67	20	47	2	2	-	4	1	3
337986	Gopalpur	227	106	121	12	5	7	60	36	24
337987	Kala Gechhya	216	58	158	94	17	77	37	16	21
337988	Khanjapur	486	200	286	216	50	166	96	47	49
337989	Kamalpur	380	176	204	47	18	29	99	52	47
337990	Sriramnagar	30	13	17	4	4	-	13	4	9
337991	Kaigerya	54	29	25	2	2	-	33	13	20
337992	Hajraberya	146	62	84	53	16	37	44	14	30
337993	Khudi Chak	43	13	30	8	3	5	5	2	3
337994	Bhagabatipur	18	16	2	3	2	1	9	9	-
337995	Jot Kanusamgar	248	154	94	26	18	8	52	45	7

PRIMARY CENSUS ABSTRACT

CENSUS ABSTRACT

Daspur - II

of marginal workers

Household industry workers			Other workers			Non-workers			Name of Village	Location code number
Persons	Males	Females	Persons	Males	Females	Persons	Males	Females		
50	51	52	53	54	55	56	57	58	2	1
1,562	865	697	7,684	4,925	2,759	1,46,358	46,532	99,826	Daspur - II (Total)	0297
1,562	865	697	7,684	4,925	2,759	1,46,358	46,532	99,826	Daspur - II (Rural)	0297
-	-	-	-	-	-	-	-	-	Daspur - II (Urban)	0297
RURAL										
6	6	-	6	3	3	163	87	76	Jot Gobardhan (P)	337945
65	41	24	118	54	64	3,123	990	2,133	Garurna	337946
2	2	-	46	24	22	1,763	565	1,198	Rampur	337947
36	35	1	15	8	7	1,130	320	810	Lakshman Chak	337948
3	2	1	1	1	-	227	60	167	Shyam Chak	337949
-	-	-	1	1	-	163	49	114	Khash Chak	337950
49	36	13	156	96	60	1,899	633	1,266	Jagannathpur	337951
4	2	2	36	33	3	1,010	320	690	Sonamui	337952
48	24	24	71	52	19	2,504	797	1,707	Khukur Daha	337953
8	5	3	35	29	6	1,238	422	816	Shripur	337954
6	4	2	66	45	21	1,785	534	1,251	Lakshya Kundu	337955
-	-	-	-	-	-	279	80	199	Radha Ballabh Chak	337956
-	-	-	-	-	-	96	22	74	Kucha Mari	337957
12	11	1	29	13	16	1,801	577	1,224	Nabin Manua	337958
55	19	36	224	147	77	2,669	928	1,741	Palashpai	337959
36	4	32	42	8	34	1,493	495	998	Jayram Chak	337960
4	2	2	32	20	12	952	284	668	Panch Gechhia Part- I	337961
51	46	5	134	119	15	1,902	635	1,267	Jot Keshab	337962
12	5	7	31	13	18	932	357	575	Ajuria	337963
5	4	1	162	119	43	2,618	812	1,806	Guchhati	337964
28	16	12	161	71	90	592	216	376	Singhachak	337965
3	-	3	49	31	18	1,270	447	823	Chak Sultan	337966
1	-	1	97	64	33	1,101	354	747	Jot Bhagaban	337967
1	1	-	37	36	1	575	171	404	Chak Kishor	337968
29	4	25	68	48	20	1,260	419	841	Salya	337969
6	4	2	91	55	36	1,241	379	862	Sona Khali	337970
4	4	-	74	33	41	700	225	475	Jajpur	337971
46	34	12	66	34	32	1,254	424	830	Kelegoda	337972
15	8	7	35	21	14	498	144	354	Juakhali	337973
-	-	-	130	64	66	827	251	576	Rana	337974
22	19	3	34	29	5	1,219	430	789	Sahachak	337975
6	3	3	4	3	1	296	99	197	Mahakal Pota	337976
1	-	1	56	30	26	212	75	137	Kismatsayla	337977
18	16	2	158	137	21	3,133	1,025	2,108	Bhuta	337978
3	3	-	81	53	28	2,212	714	1,498	Ghanashyambati	337979
2	1	1	125	97	28	2,030	661	1,369	Bishnupur	337980
11	6	5	66	47	19	2,077	720	1,357	Ramkrishnapur	337981
7	3	4	2	-	2	347	95	252	Jotmaniram	337982
21	10	11	64	44	20	670	184	486	Isabpur	337983
1	-	1	1	-	1	399	109	290	Ramnagar	337984
11	2	9	50	15	35	1,073	342	731	Dubrajpur	337985
41	5	36	114	60	54	1,760	540	1,220	Gopalpur	337986
48	9	39	37	16	21	1,254	409	845	Kala Gechhya	337987
41	14	27	133	89	44	2,658	888	1,770	Khanjapur	337988
67	24	43	167	82	85	2,554	778	1,776	Kamalpur	337989
6	1	5	7	4	3	416	119	297	Sriramnagar	337990
5	2	3	14	12	2	780	236	544	Kaigerya	337991
8	3	5	41	29	12	559	167	392	Hajraberya	337992
3	-	3	27	8	19	1,088	287	801	Khudi Chak	337993
-	-	-	6	5	1	865	249	616	Bhagabatipur	337994
17	13	4	153	78	75	4,523	1,401	3,122	Jot Kanusamgar	337995

**VILLAGE PRIMARY
C D Block -**

Location code number	Name of Village	Area of Village in hectares	Number of households	Total population (including institutional and houseless population)			Population in the age-group 0-6		
				Persons	Males	Females	Persons	Males	Females
1	2	3	4	5	6	7	8	9	10
337996	Ranichak	390.54	1,557	7,408	3,786	3,622	793	428	365
337997	Dari Ajodhya	528.13	588	3,330	1,733	1,597	365	184	181
337998	Udaychak	169.54	514	2,832	1,494	1,338	331	183	148
337999	Chanipat	1,043.17	3,519	16,345	8,022	8,323	1,750	924	826
338000	Bhuyanra	169.67	499	2,346	1,165	1,181	239	131	108
338001	Kaijuri	308.05	940	4,454	2,202	2,252	492	228	264
338002	Benai	420.10	1,213	5,731	2,926	2,805	702	368	334
338003	Arit	135.14	637	3,100	1,580	1,520	347	185	162
338004	Naihati	63.12	352	1,684	890	794	191	106	85
338005	Uttar Bar	285.10	1,240	5,675	2,880	2,795	630	317	313
338006	Mahishghata	76.92	324	1,497	774	723	155	68	87
338007	Dakshin Bar	244.94	890	3,940	2,027	1,913	390	220	170
338008	Alipur	76.19	222	1,030	525	505	114	60	54
338009	Manikdipa	42.72	129	622	317	305	67	33	34
338010	Faridpur	147.14	307	1,519	759	760	151	70	81
338011	Adampur	198.78	385	1,831	948	883	209	123	86
338012	Panch Gechhia Part-II	43.42	192	934	504	430	87	52	35
338013	Nischintapur	442.87	1,336	6,698	3,466	3,232	770	391	379
338014	Gauri Chak	41.50	133	614	325	289	73	38	35
338015	Jayrampur	107.18	307	1,423	757	666	152	89	63
338016	Satpota	99.13	378	1,696	902	794	191	105	86
338017	Bhagaban Chak	70.93	189	1,045	546	499	99	51	48
338018	Sitapur	397.94	930	4,250	2,021	2,229	425	204	221
338019	Kashinathpur	248.66	741	3,514	1,816	1,698	364	184	180
338020	Gomakpota	172.10	424	2,064	1,054	1,010	209	110	99
338021	Narayan Chak	88.13	220	1,080	551	529	105	57	48
338022	Dangabhanga	124.92	482	2,271	1,159	1,112	245	132	113
338023	Jot Ghanashyam	784.14	3,114	15,200	7,833	7,367	1,616	836	780
338024	Kultikri	351.26	1,355	6,607	3,452	3,155	681	357	324
338025	Maguria	384.61	1,068	5,128	2,673	2,455	526	272	254
338026	Chak Dogachhia	62.40	172	780	398	382	93	50	43
338027	Chak Madaria	58.18	65	291	151	140	32	18	14
338028	Dudhkonara	122.00	811	3,746	1,909	1,837	401	206	195
338029	Kashiyara	139.75	510	2,526	1,291	1,235	260	116	144
338030	Sribara	180.07	731	3,338	1,731	1,607	278	137	141
338031	Nonanarayan Chak	16.86	130	557	301	256	64	30	34

PRIMARY CENSUS ABSTRACT

CENSUS ABSTRACT

Daspur - II

Scheduled Castes population			Scheduled Tribes population			Literates			Name of Village
Persons	Males	Females	Persons	Males	Females	Persons	Males	Females	
11	12	13	14	15	16	17	18	19	2
1,266	633	633	-	-	-	5,444	2,996	2,448	Ranichak
645	342	303	-	-	-	2,557	1,430	1,127	Dari Ajodhya
296	154	142	-	-	-	2,198	1,219	979	Udaychak
2,346	1,168	1,178	147	70	77	12,284	6,371	5,913	Chanipat
57	24	33	-	-	-	1,907	992	915	Bhuyanra
613	285	328	-	-	-	3,391	1,819	1,572	Kaijuri
1,237	622	615	-	-	-	4,087	2,240	1,847	Benai
965	486	479	-	-	-	2,195	1,227	968	Arit
1	1	-	-	-	-	1,313	728	585	Naihati
642	312	330	46	27	19	4,392	2,333	2,059	Uttar Bar
329	175	154	-	-	-	1,132	631	501	Mahishghata
886	464	422	-	-	-	3,166	1,708	1,458	Dakshin Bar
26	13	13	-	-	-	808	445	363	Alipur
16	7	9	-	-	-	496	269	227	Manikdipa
42	16	26	3	1	2	1,204	655	549	Faridpur
24	12	12	-	-	-	1,406	758	648	Adampur
-	-	-	-	-	-	793	447	346	Panch Gechhia Part-II
2,148	1,112	1,036	1	1	-	5,116	2,839	2,277	Nischintapur
212	110	102	-	-	-	494	275	219	Gauri Chak
152	80	72	1	1	-	1,151	648	503	Jayrampur
1	-	1	-	-	-	1,396	774	622	Satpota
-	-	-	-	-	-	861	482	379	Bhagaban Chak
976	475	501	2	1	1	3,292	1,688	1,604	Sitapur
114	53	61	-	-	-	2,547	1,451	1,096	Kashinathpur
33	16	17	-	-	-	1,588	879	709	Gomakpota
191	97	94	-	-	-	822	454	368	Narayan Chak
4	2	2	-	-	-	1,788	971	817	Dangabhanga
1,988	1,043	945	2	1	1	11,851	6,567	5,284	Jot Ghanashyam
1,273	667	606	2	1	1	4,933	2,791	2,142	Kultikri
185	95	90	-	-	-	3,975	2,241	1,734	Maguria
114	53	61	-	-	-	595	322	273	Chak Dogachhia
62	32	30	-	-	-	233	130	103	Chak Madaria
855	453	402	-	-	-	2,723	1,496	1,227	Dudhkonara
348	177	171	-	-	-	1,916	1,071	845	Kashiyara
646	328	318	-	-	-	2,595	1,454	1,141	Sribara
268	143	125	-	-	-	363	228	135	Nonanarayan Chak

VILLAGE PRIMARY
C D Block -

Location code number	Name of Village	Illiterates			Total workers			Main workers		
		Persons	Males	Females	Persons	Males	Females	Persons	Males	Females
1	2	20	21	22	23	24	25	26	27	28
337996	Ranichak	1,964	790	1,174	2,682	2,340	342	2,203	2,081	122
337997	Dari Ajodhya	773	303	470	1,068	1,001	67	799	769	30
337998	Udaychak	634	275	359	997	894	103	782	732	50
337999	Chanipat	4,061	1,651	2,410	5,809	4,728	1,081	4,434	3,999	435
338000	Bhuyanra	439	173	266	930	679	251	800	594	206
338001	Kaijuri	1,063	383	680	1,692	1,369	323	1,455	1,324	131
338002	Benai	1,644	686	958	1,941	1,675	266	934	886	48
338003	Arit	905	353	552	1,161	961	200	949	834	115
338004	Naihati	371	162	209	674	568	106	520	479	41
338005	Uttar Bar	1,283	547	736	1,836	1,578	258	1,617	1,400	217
338006	Mahishghata	365	143	222	538	496	42	325	317	8
338007	Dakshin Bar	774	319	455	1,313	1,179	134	921	858	63
338008	Alipur	222	80	142	322	290	32	288	268	20
338009	Manikdipa	126	48	78	227	207	20	190	182	8
338010	Faridpur	315	104	211	559	480	79	465	414	51
338011	Adampur	425	190	235	798	606	192	748	572	176
338012	Panch Gechhia Part-II	141	57	84	475	342	133	406	291	115
338013	Nischintapur	1,582	627	955	2,452	2,063	389	1,801	1,685	116
338014	Gauri Chak	120	50	70	260	229	31	235	215	20
338015	Jayrampur	272	109	163	505	449	56	336	314	22
338016	Satpota	300	128	172	635	556	79	528	497	31
338017	Bhagaban Chak	184	64	120	365	326	39	329	314	15
338018	Sitapur	958	333	625	1,462	1,191	271	1,177	1,074	103
338019	Kashinathpur	967	365	602	1,568	1,189	379	1,162	1,107	55
338020	Gomakpota	476	175	301	788	667	121	679	642	37
338021	Narayan Chak	258	97	161	623	373	250	399	290	109
338022	Dangabhanga	483	188	295	767	732	35	623	596	27
338023	Jot Ghanashyam	3,349	1,266	2,083	5,775	4,900	875	4,180	3,915	265
338024	Kultikri	1,674	661	1,013	3,006	2,271	735	2,011	1,854	157
338025	Maguria	1,153	432	721	2,010	1,703	307	1,616	1,540	76
338026	Chak Dogachhia	185	76	109	397	276	121	287	269	18
338027	Chak Madaria	58	21	37	104	96	8	100	94	6
338028	Dudhkonara	1,023	413	610	1,678	1,289	389	1,201	1,100	101
338029	Kashiyara	610	220	390	1,099	848	251	864	777	87
338030	Sribara	743	277	466	1,221	1,123	98	1,103	1,057	46
338031	Nonanarayan Chak	194	73	121	201	187	14	111	106	5

PRIMARY CENSUS ABSTRACT

CENSUS ABSTRACT

Daspur - II

Industrial category of main workers

Cultivators			Household industry						Other workers			Name of Village
Persons	Males	Females	Agricultural labourers			workers			Persons	Males	Females	
			Persons	Males	Females	Persons	Males	Females				
29	30	31	32	33	34	35	36	37	38	39	40	2
516	489	27	302	280	22	308	295	13	1,077	1,017	60	Ranichak
163	154	9	39	35	4	4	4	-	593	576	17	Dari Ajodhya
49	34	15	74	60	14	8	8	-	651	630	21	Udaychak
776	669	107	353	257	96	296	277	19	3,009	2,796	213	Chanipat
189	175	14	34	19	15	7	6	1	570	394	176	Bhuyanra
353	335	18	243	190	53	36	18	18	823	781	42	Kaijuri
82	81	1	131	124	7	17	14	3	704	667	37	Benai
83	76	7	283	216	67	173	156	17	410	386	24	Arit
25	23	2	36	29	7	9	4	5	450	423	27	Naihati
48	47	1	587	451	136	285	272	13	697	630	67	Uttar Bar
27	27	-	47	43	4	43	43	-	208	204	4	Mahishghata
96	92	4	144	138	6	57	52	5	624	576	48	Dakshin Bar
50	48	2	61	55	6	87	86	1	90	79	11	Alipur
69	66	3	1	-	1	89	88	1	31	28	3	Manikdipa
77	65	12	48	30	18	38	37	1	302	282	20	Faridpur
458	293	165	11	11	-	43	40	3	236	228	8	Adampur
170	62	108	4	4	-	6	6	-	226	219	7	Panch Gechhia Part-II
486	477	9	479	421	58	13	10	3	823	777	46	Nischintapur
3	3	-	59	42	17	6	5	1	167	165	2	Gauri Chak
20	20	-	64	51	13	1	1	-	251	242	9	Jayrampur
101	93	8	58	56	2	1	1	-	368	347	21	Satpota
70	61	9	24	21	3	4	4	-	231	228	3	Bhagaban Chak
270	255	15	277	232	45	77	62	15	553	525	28	Sitapur
474	460	14	215	198	17	14	13	1	459	436	23	Kashinathpur
259	239	20	94	85	9	40	39	1	286	279	7	Gomakpota
94	81	13	32	20	12	106	50	56	167	139	28	Narayan Chak
165	151	14	14	13	1	115	112	3	329	320	9	Dangabhanga
860	823	37	741	645	96	155	136	19	2,424	2,311	113	Jot Ghanashyam
525	475	50	235	199	36	93	83	10	1,158	1,097	61	Kultikri
714	692	22	121	106	15	215	209	6	566	533	33	Maguria
47	44	3	42	34	8	1	-	1	197	191	6	Chak Dogachhia
31	29	2	23	20	3	1	1	-	45	44	1	Chak Madaria
247	230	17	253	219	34	66	64	2	635	587	48	Dudhkonara
303	272	31	51	41	10	6	4	2	504	460	44	Kashiyara
262	261	1	92	86	6	32	32	-	717	678	39	Sibara
3	3	-	2	2	-	2	2	-	104	99	5	Nonanarayan Chak

**VILLAGE PRIMARY
C D Block -**

Location code number		Industrial category								
		Marginal workers			Cultivators			Agricultural labourers		
		Persons	Males	Females	Persons	Males	Females	Persons	Males	Females
1	2	41	42	43	44	45	46	47	48	49
337996	Ranichak	479	259	220	27	16	11	212	90	122
337997	Dari Ajodhya	269	232	37	67	62	5	145	135	10
337998	Udaychak	215	162	53	61	47	14	47	26	21
337999	Chanipat	1,375	729	646	215	79	136	506	236	270
338000	Bhuyanra	130	85	45	15	14	1	45	34	11
338001	Kajjuri	237	45	192	36	5	31	119	19	100
338002	Benai	1,007	789	218	11	9	2	385	301	84
338003	Arit	212	127	85	19	17	2	58	29	29
338004	Naihathi	154	89	65	5	2	3	17	6	11
338005	Uttar Bar	219	178	41	13	11	2	84	70	14
338006	Mahishghata	213	179	34	7	7	-	111	87	24
338007	Dakshin Bar	392	321	71	28	25	3	235	190	45
338008	Alipur	34	22	12	3	1	2	19	10	9
338009	Manikdipa	37	25	12	-	-	-	33	23	10
338010	Faridpur	94	66	28	10	4	6	16	12	4
338011	Adampur	50	34	16	8	4	4	12	6	6
338012	Panch Gechhia Part-II	69	51	18	-	-	-	28	27	1
338013	Nischintapur	651	378	273	241	131	110	87	51	36
338014	Gauri Chak	25	14	11	-	-	-	12	4	8
338015	Jayrampur	169	135	34	12	9	3	53	35	18
338016	Satpota	107	59	48	11	2	9	45	37	8
338017	Bhagaban Chak	36	12	24	-	-	-	1	-	1
338018	Sitapur	285	117	168	45	16	29	124	51	73
338019	Kashinathpur	406	82	324	239	28	211	119	30	89
338020	Gomakpota	109	25	84	37	5	32	56	7	49
338021	Narayan Chak	224	83	141	30	20	10	29	17	12
338022	Dangabhanga	144	136	8	50	48	2	59	54	5
338023	Jot Ghanashyam	1,595	985	610	377	126	251	560	352	208
338024	Kultikri	995	417	578	187	37	150	530	199	331
338025	Maguria	394	163	231	181	19	162	137	74	63
338026	Chak Dogachhia	110	7	103	25	2	23	25	-	25
338027	Chak Madaria	4	2	2	1	-	1	2	1	1
338028	Dudhkonara	477	189	288	24	4	20	283	87	196
338029	Kashiyara	235	71	164	10	1	9	53	44	9
338030	Sribara	118	66	52	4	3	1	49	18	31
338031	Nonanarayan Chak	90	81	9	6	6	-	40	36	4

PRIMARY CENSUS ABSTRACT

CENSUS ABSTRACT

Daspur - II

of marginal workers										Location code number
Household industry workers			Other workers			Non-workers			Name of Village	
Persons	Males	Females	Persons	Males	Females	Persons	Males	Females		2
50	51	52	53	54	55	56	57	58		
66	55	11	174	98	76	4,726	1,446	3,280	Ranichak	337996
1	1	-	56	34	22	2,262	732	1,530	Dari Ajodhya	337997
7	3	4	100	86	14	1,835	600	1,235	Udaychak	337998
114	78	36	540	336	204	10,536	3,294	7,242	Chanipat	337999
3	-	3	67	37	30	1,416	486	930	Bhuyanra	338000
1	1	-	81	20	61	2,762	833	1,929	Kaijuri	338001
73	71	2	538	408	130	3,790	1,251	2,539	Benai	338002
29	9	20	106	72	34	1,939	619	1,320	Arit	338003
7	-	7	125	81	44	1,010	322	688	Naihati	338004
50	43	7	72	54	18	3,839	1,302	2,537	Uttar Bar	338005
16	16	-	79	69	10	959	278	681	Mahishghata	338006
5	2	3	124	104	20	2,627	848	1,779	Dakshin Bar	338007
1	1	-	11	10	1	708	235	473	Alipur	338008
1	1	-	3	1	2	395	110	285	Manikdipa	338009
6	5	1	62	45	17	960	279	681	Faridpur	338010
11	10	1	19	14	5	1,033	342	691	Adampur	338011
-	-	-	41	24	17	459	162	297	Panch Gechhia Part-II	338012
10	6	4	313	190	123	4,246	1,403	2,843	Nischintapur	338013
-	-	-	13	10	3	354	96	258	Gauri Chak	338014
3	3	-	101	88	13	918	308	610	Jayrampur	338015
4	-	4	47	20	27	1,061	346	715	Satpota	338016
2	2	-	33	10	23	680	220	460	Bhagaban Chak	338017
4	2	2	112	48	64	2,788	830	1,958	Sitapur	338018
11	1	10	37	23	14	1,946	627	1,319	Kashinathpur	338019
6	6	-	10	7	3	1,276	387	889	Gomakpota	338020
86	13	73	79	33	46	457	178	279	Narayan Chak	338021
-	-	-	35	34	1	1,504	427	1,077	Dangabhanga	338022
90	44	46	568	463	105	9,425	2,933	6,492	Jot Ghanashyam	338023
14	1	13	264	180	84	3,601	1,181	2,420	Kultikri	338024
6	5	1	70	65	5	3,118	970	2,148	Maguria	338025
7	1	6	53	4	49	383	122	261	Chak Dogachhia	338026
1	1	-	-	-	-	187	55	132	Chak Madaria	338027
36	24	12	134	74	60	2,068	620	1,448	Dudhkonara	338028
10	1	9	162	25	137	1,427	443	984	Kashiyara	338029
4	3	1	61	42	19	2,117	608	1,509	Sribara	338030
3	3	-	41	36	5	356	114	242	Nonanarayan Chak	338031

VILLAGE PRIMARY
C D Block -

Location code number	Name of Village	Area of Village in hectares	Number of households	Total population (including institutional and houseless population)			Population in the age-group 0-6		
				Persons	Males	Females	Persons	Males	Females
1	2	3	4	5	6	7	8	9	10
0298	Keshpur (Total)	48,316.37	68,756	3,39,248	1,73,504	1,65,744	44,940	22,931	22,009
0298	Keshpur (Rural)	48,316.37	68,756	3,39,248	1,73,504	1,65,744	44,940	22,931	22,009
0298	Keshpur (Urban)	0.00	-	-	-	-	-	-	-
RURAL									
338032	Chandmura	132.73	57	275	140	135	26	15	11
338033	Mahishdubi	523.05			-----Un-inhabited-----				
338034	Sakhisol	131.84	86	422	207	215	46	25	21
338035	Urami	133.01	148	764	388	376	80	45	35
338036	Kusumdahari	63.47	78	411	216	195	49	24	25
338037	Ghuchisol	112.01	74	406	213	193	37	22	15
338038	Bhaturia	53.71	39	195	99	96	16	4	12
338039	Panisara	43.40	81	456	237	219	65	27	38
338040	Kenja Para	74.65	108	598	304	294	69	32	37
338041	Jorakeundi	701.34	95	519	273	246	66	34	32
338042	Gutiamara	51.58			-----Un-inhabited-----				
338043	Bhandaria	240.63	17	77	39	38	4	2	2
338044	Gopal Bandh	710.71	226	1,213	599	614	171	91	80
338045	Ekrasol	20.63	44	240	112	128	35	18	17
338046	Majhigar	263.01	57	274	148	126	33	19	14
338047	Sankrui	312.90	232	1,108	546	562	129	65	64
338048	Sapadiha	140.70	91	404	214	190	39	21	18
338049	Saishol	306.51	314	1,552	802	750	205	112	93
338050	Maharajpur	441.73	495	2,566	1,289	1,277	352	169	183
338051	Gopinathpur	123.67	121	534	276	258	49	24	25
338052	Bantilara	20.43			-----Un-inhabited-----				
338053	Jay Krishnachak	22.55			-----Un-inhabited-----				
338054	Dwari Para	20.38			-----Un-inhabited-----				
338055	Hatbandi	52.17	49	240	125	115	21	11	10
338056	Baldangra	22.12	35	161	83	78	21	12	9
338057	Toria	483.20	873	3,958	1,958	2,000	500	250	250
338058	Kalgerya	76.83	99	520	267	253	95	49	46
338059	Ausberya	87.02	88	400	209	191	46	26	20
338060	Akmura	227.80	288	1,421	731	690	158	76	82
338061	Maipur	55.98	124	627	321	306	90	52	38
338062	Garur Bag	64.61	59	313	160	153	40	18	22
338063	Paltagar	196.38	244	1,383	687	696	171	87	84
338064	Kakta Bahadur Nagar	33.56	85	387	208	179	44	26	18
338065	Shyam Chandpur	20.93	215	1,069	530	539	160	77	83
338066	Sholdiha	188.61	326	1,581	799	782	182	84	98
338067	Naya Gram	33.81	100	468	232	236	53	31	22
338068	Tush Khali	67.80	46	213	110	103	21	10	11
338069	Dhara Sol	37.46	43	213	112	101	26	15	11
338070	Jam Pal	28.30	22	110	61	49	10	6	4
338071	Dogerya	150.50	204	967	495	472	113	52	61
338072	Madhpur	35.00			-----Un-inhabited-----				
338073	Saiyadbali	37.01	60	326	160	166	46	23	23
338074	Taltala	38.81	91	435	221	214	35	19	16
338075	Kheruabali	50.83	113	603	305	298	80	40	40
338076	Hindal Bar	68.50	150	785	399	386	79	35	44
338077	Bagdani	41.90			-----Un-inhabited-----				
338078	Tilahari	39.26			-----Un-inhabited-----				
338079	Sahaspur	212.84	353	1,742	862	880	188	85	103
338080	Agar	126.80	179	947	485	462	140	71	69
338081	Sekhua Sol	183.14	107	570	292	278	102	53	49
338082	Bhaluka Sol	34.42			-----Un-inhabited-----				

VILLAGE PRIMARY
C D Block -

Location code number	Name of Village	Illiterates			Total workers			Main workers		
		Persons	Males	Females	Persons	Males	Females	Persons	Males	Females
1	2	20	21	22	23	24	25	26	27	28
0298	Keshpur (Total)	1,10,030	45,159	64,871	1,31,107	99,031	32,076	86,195	75,519	10,676
0298	Keshpur (Rural)	1,10,030	45,159	64,871	1,31,107	99,031	32,076	86,195	75,519	10,676
0298	Keshpur (Urban)	-	-	-	-	-	-	-	-	-
	RURAL									
338032	Chandmura	73	31	42	152	74	78	2	1	1
338033	Mahishdubi				-----Un-inhabited-----					
338034	Sakhisol	101	47	54	168	134	34	40	39	1
338035	Urami	221	79	142	408	234	174	190	174	16
338036	Kusumdahari	145	56	89	166	117	49	32	28	4
338037	Ghuchisol	90	37	53	235	122	113	3	3	-
338038	Bhaturia	74	26	48	100	60	40	7	4	3
338039	Panisara	154	71	83	194	146	48	62	62	-
338040	Kenja Para	194	70	124	220	187	33	202	178	24
338041	Jorakeundi	180	65	115	195	174	21	186	173	13
338042	Gutiamara				-----Un-inhabited-----					
338043	Bhandaria	13	5	8	27	21	6	27	21	6
338044	Gopal Bandh	521	212	309	400	339	61	290	278	12
338045	Ekrasol	122	46	76	74	58	16	54	48	6
338046	Majhigar	67	34	33	111	92	19	102	89	13
338047	Sankrui	555	227	328	505	323	182	416	295	121
338048	Sapadiha	81	35	46	273	151	122	162	124	38
338049	Saishol	462	202	260	815	472	343	642	444	198
338050	Maharajpur	940	405	535	1,022	745	277	851	670	181
338051	Gopinathpur	111	46	65	178	151	27	66	61	5
338052	Bantilara				-----Un-inhabited-----					
338053	Jay Krishnachak				-----Un-inhabited-----					
338054	Dwari Para				-----Un-inhabited-----					
338055	Hatbandi	41	17	24	93	82	11	72	71	1
338056	Baldangra	54	25	29	64	49	15	12	9	3
338057	Toria	1,535	614	921	1,451	1,079	372	912	851	61
338058	Kalgerya	186	77	109	146	141	5	141	140	1
338059	Ausberya	89	38	51	161	138	23	115	109	6
338060	Akmura	344	125	219	806	468	338	407	386	21
338061	Maipur	200	89	111	297	190	107	268	175	93
338062	Garur Bag	77	28	49	117	85	32	110	85	25
338063	Paltagar	493	199	294	774	458	316	416	398	18
338064	Kakta Bahadur Nagar	122	52	70	185	127	58	125	121	4
338065	Shyam Chandpur	434	186	248	444	303	141	425	292	133
338066	Sholdiha	483	186	297	652	493	159	448	421	27
338067	Naya Gram	126	55	71	150	122	28	126	113	13
338068	Tush Khali	42	11	31	123	76	47	7	7	-
338069	Dhara Sol	40	18	22	129	77	52	-	-	-
338070	Jam Pal	15	6	9	73	45	28	-	-	-
338071	Dogerya	341	143	198	358	268	90	262	222	40
338072	Madhpur				-----Un-inhabited-----					
338073	Saiyadbali	76	31	45	192	104	88	7	7	-
338074	Taltala	50	21	29	238	129	109	11	7	4
338075	Kheruabali	161	67	94	176	168	8	118	114	4
338076	Hindal Bar	295	125	170	262	233	29	241	232	9
338077	Bagdani				-----Un-inhabited-----					
338078	Tilahari				-----Un-inhabited-----					
338079	Sahaspur	581	217	364	566	502	64	549	493	56
338080	Agar	298	129	169	312	289	23	284	271	13
338081	Sekhua Sol	217	77	140	170	155	15	151	146	5
338082	Bhaluka Sol				-----Un-inhabited-----					

PRIMARY CENSUS ABSTRACT

CENSUS ABSTRACT

Keshpur

Industrial category of main workers													Name of Village 2
Household industry									Other workers				
Cultivators			Agricultural labourers			workers							
Persons	Males	Females	Persons	Males	Females	Persons	Males	Females	Persons	Males	Females		
29	30	31	32	33	34	35	36	37	38	39	40		
39,471	37,193	2,278	29,854	24,365	5,489	3,112	2,577	535	13,758	11,384	2,374	Keshpur (Total)	
39,471	37,193	2,278	29,854	24,365	5,489	3,112	2,577	535	13,758	11,384	2,374	Keshpur (Rural)	
-	-	-	-	-	-	-	-	-	-	-	-	Keshpur (Urban)	
RURAL													
-	-	-	-	-	-	-	-	-	2	1	1	Chandmura	
-----Un-inhabited-----													
14	14	-	7	7	-	-	-	-	19	18	1	Sakhisol	
140	134	6	7	4	3	27	21	6	16	15	1	Urami	
1	1	-	-	-	-	5	5	-	26	22	4	Kusumdahari	
-	-	-	-	-	-	-	-	-	3	3	-	Ghuchisol	
1	1	-	-	-	-	-	-	-	6	3	3	Bhaturia	
50	50	-	6	6	-	-	-	-	6	6	-	Panisara	
75	74	1	96	76	20	-	-	-	31	28	3	Kenja Para	
175	165	10	3	2	1	-	-	-	8	6	2	Jorakeundi	
-----Un-inhabited-----													
22	18	4	-	-	-	1	1	-	4	2	2	Bhandaria	
271	266	5	9	4	5	1	1	-	9	7	2	Gopal Bandh	
52	47	5	1	-	1	-	-	-	1	1	-	Ekrasol	
45	45	-	34	26	8	1	1	-	22	17	5	Majhigar	
149	138	11	236	136	100	16	7	9	15	14	1	Sankrui	
85	69	16	69	48	21	-	-	-	8	7	1	Sapadiha	
238	219	19	284	186	98	69	1	68	51	38	13	Saishol	
309	301	8	467	312	155	14	9	5	61	48	13	Maharajpur	
34	33	1	15	14	1	-	-	-	17	14	3	Gopinathpur	
-----Un-inhabited-----													
-----Un-inhabited-----													
-----Un-inhabited-----													
53	53	-	6	6	-	3	2	1	10	10	-	Hatbandi	
2	1	1	2	2	-	-	-	-	8	6	2	Baldangra	
271	267	4	544	504	40	1	1	-	96	79	17	Toria	
138	137	1	3	3	-	-	-	-	-	-	-	Kalgerya	
16	16	-	73	70	3	5	5	-	21	18	3	Ausberya	
264	254	10	100	99	1	14	11	3	29	22	7	Akmura	
101	99	2	68	60	8	5	1	4	94	15	79	Maipur	
65	56	9	35	21	14	1	1	-	9	7	2	Garur Bag	
317	311	6	68	63	5	6	6	-	25	18	7	Paltagar	
117	114	3	4	3	1	-	-	-	4	4	-	Kakta Bahadur Nagar	
72	68	4	292	178	114	1	-	1	60	46	14	Shyam Chandpur	
336	326	10	41	30	11	15	15	-	56	50	6	Sholdiha	
71	71	-	45	39	6	-	-	-	10	3	7	Naya Gram	
7	7	-	-	-	-	-	-	-	-	-	-	Tush Khali	
-	-	-	-	-	-	-	-	-	-	-	-	Dhara Sol	
-	-	-	-	-	-	-	-	-	-	-	-	Jam Pal	
105	98	7	130	105	25	8	7	1	19	12	7	Dogerya	
-----Un-inhabited-----													
7	7	-	-	-	-	-	-	-	-	-	-	Madhpur	
1	1	-	-	-	-	-	-	-	10	6	4	Saiyadbali	
109	107	2	3	2	1	3	3	-	3	2	1	Kheruabali	
179	178	1	13	13	-	12	12	-	37	29	8	Hindal Bar	
-----Un-inhabited-----													
-----Un-inhabited-----													
278	267	11	198	167	31	5	4	1	68	55	13	Sahaspur	
138	136	2	109	103	6	-	-	-	37	32	5	Agar	
148	144	4	1	1	-	-	-	-	2	1	1	Sekhua Sol	
-----Un-inhabited-----													
-----Un-inhabited-----													

VILLAGE PRIMARY
C D Block -

		Industrial category								
Location code number	Name of Village	Marginal workers			Cultivators			Agricultural labourers		
		Persons	Males	Females	Persons	Males	Females	Persons	Males	Females
1	2	41	42	43	44	45	46	47	48	49
0298	Keshpur (Total)	44,912	23,512	21,400	9,120	5,229	3,891	26,280	13,708	12,572
0298	Keshpur (Rural)	44,912	23,512	21,400	9,120	5,229	3,891	26,280	13,708	12,572
0298	Keshpur (Urban)	-	-	-	-	-	-	-	-	-
	RURAL									
338032	Chandmura	150	73	77	2	1	1	148	72	76
338033	Mahishdubi				-----Un-inhabited-----					
338034	Sakhisol	128	95	33	-	-	-	116	84	32
338035	Urami	218	60	158	8	5	3	186	51	135
338036	Kusumdahari	134	89	45	20	20	-	107	62	45
338037	Ghuchisol	232	119	113	11	6	5	213	109	104
338038	Bhaturia	93	56	37	22	18	4	67	35	32
338039	Panisara	132	84	48	1	-	1	130	83	47
338040	Kenja Para	18	9	9	1	1	-	12	6	6
338041	Jorakeundi	9	1	8	1	1	-	-	-	-
338042	Gutiamara				-----Un-inhabited-----					
338043	Bhandaria	-	-	-	-	-	-	-	-	-
338044	Gopal Bandh	110	61	49	57	44	13	31	11	20
338045	Ekrasol	20	10	10	4	4	-	1	-	1
338046	Majhigar	9	3	6	-	-	-	5	-	5
338047	Sankrui	89	28	61	26	9	17	55	16	39
338048	Sapadiha	111	27	84	40	8	32	65	14	51
338049	Saishol	173	28	145	103	15	88	55	9	46
338050	Maharajpur	171	75	96	66	28	38	78	40	38
338051	Gopinathpur	112	90	22	68	66	2	17	9	8
338052	Bantilara				-----Un-inhabited-----					
338053	Jay Krishnachak				-----Un-inhabited-----					
338054	Dwari Para				-----Un-inhabited-----					
338055	Hatbandi	21	11	10	1	1	-	1	1	-
338056	Baldangra	52	40	12	5	5	-	33	29	4
338057	Toria	539	228	311	139	48	91	354	147	207
338058	Kalgerya	5	1	4	-	-	-	-	-	-
338059	Ausberya	46	29	17	2	1	1	38	28	10
338060	Akmura	399	82	317	169	25	144	112	34	78
338061	Maipur	29	15	14	2	-	2	18	12	6
338062	Garur Bag	7	-	7	-	-	-	5	-	5
338063	Paltagar	358	60	298	42	1	41	246	38	208
338064	Kakta Bahadur Nagar	60	6	54	27	2	25	31	3	28
338065	Shyam Chandpur	19	11	8	4	4	-	5	3	2
338066	Sholdiha	204	72	132	155	44	111	39	20	19
338067	Naya Gram	24	9	15	5	3	2	18	5	13
338068	Tush Khali	116	69	47	47	45	2	5	2	3
338069	Dhara Sol	129	77	52	59	59	-	-	-	-
338070	Jam Pal	73	45	28	37	37	-	-	-	-
338071	Dogerya	96	46	50	19	18	1	62	23	39
338072	Madhpur				-----Un-inhabited-----					
338073	Saiyadbali	185	97	88	61	61	-	122	36	86
338074	Taltala	227	122	105	90	86	4	137	36	101
338075	Kheruabali	58	54	4	2	-	2	55	54	1
338076	Hindal Bar	21	1	20	-	-	-	18	1	17
338077	Bagdani				-----Un-inhabited-----					
338078	Tilahari				-----Un-inhabited-----					
338079	Sahaspur	17	9	8	2	1	1	9	5	4
338080	Agar	28	18	10	-	-	-	22	13	9
338081	Sekhua Sol	19	9	10	8	3	5	7	6	1
338082	Bhaluka Sol				-----Un-inhabited-----					

PRIMARY CENSUS ABSTRACT

CENSUS ABSTRACT

Keshpur

of marginal workers

Household industry workers			Other workers			Non-workers			Name of Village	Location code number
Persons	Males	Females	Persons	Males	Females	Persons	Males	Females		
50	51	52	53	54	55	56	57	58	2	1
2,326	1,203	1,123	7,186	3,372	3,814	2,08,141	74,473	1,33,668	Keshpur (Total)	0298
2,326	1,203	1,123	7,186	3,372	3,814	2,08,141	74,473	1,33,668	Keshpur (Rural)	0298
-	-	-	-	-	-	-	-	-	Keshpur (Urban)	0298
RURAL										
-	-	-	-	-	-	123	66	57	Chandmura	338032
			-----Un-inhabited-----						Mahishdubi	338033
-	-	-	12	11	1	254	73	181	Sakhisol	338034
19	-	19	5	4	1	356	154	202	Urami	338035
4	4	-	3	3	-	245	99	146	Kusumdahari	338036
2	-	2	6	4	2	171	91	80	Ghuchisol	338037
1	1	-	3	2	1	95	39	56	Bhaturia	338038
-	-	-	1	1	-	262	91	171	Panisara	338039
2	-	2	3	2	1	378	117	261	Kenja Para	338040
-	-	-	8	-	8	324	99	225	Jorakeundi	338041
			-----Un-inhabited-----						Gutiamara	338042
-	-	-	-	-	-	50	18	32	Bhandaria	338043
-	-	-	22	6	16	813	260	553	Gopal Bandh	338044
-	-	-	15	6	9	166	54	112	Ekrasol	338045
-	-	-	4	3	1	163	56	107	Majhigar	338046
4	2	2	4	1	3	603	223	380	Sankrui	338047
2	2	-	4	3	1	131	63	68	Sapadiha	338048
4	1	3	11	3	8	737	330	407	Saishol	338049
14	2	12	13	5	8	1,544	544	1,000	Maharajpur	338050
-	-	-	27	15	12	356	125	231	Gopinathpur	338051
			-----Un-inhabited-----						Bantilara	338052
			-----Un-inhabited-----						Jay Krishnachak	338053
			-----Un-inhabited-----						Dwari Para	338054
-	-	-	19	9	10	147	43	104	Hatbandi	338055
-	-	-	14	6	8	97	34	63	Baldangra	338056
-	-	-	46	33	13	2,507	879	1,628	Toria	338057
-	-	-	5	1	4	374	126	248	Kalgerya	338058
5	-	5	1	-	1	239	71	168	Ausberya	338059
92	13	79	26	10	16	615	263	352	Akmura	338060
5	1	4	4	2	2	330	131	199	Maipur	338061
1	-	1	1	-	1	196	75	121	Garur Bag	338062
4	2	2	66	19	47	609	229	380	Paltagar	338063
-	-	-	2	1	1	202	81	121	Kakta Bahadur Nagar	338064
1	-	1	9	4	5	625	227	398	Shyam Chandpur	338065
3	2	1	7	6	1	929	306	623	Sholdiha	338066
-	-	-	1	1	-	318	110	208	Naya Gram	338067
-	-	-	64	22	42	90	34	56	Tush Khali	338068
1	1	-	69	17	52	84	35	49	Dhara Sol	338069
-	-	-	36	8	28	37	16	21	Jam Pal	338070
3	3	-	12	2	10	609	227	382	Dogerya	338071
			-----Un-inhabited-----						Madhpur	338072
-	-	-	2	-	2	134	56	78	Saiyadbali	338073
-	-	-	-	-	-	197	92	105	Taltala	338074
-	-	-	1	-	1	427	137	290	Kheruabali	338075
1	-	1	2	-	2	523	166	357	Hindal Bar	338076
			-----Un-inhabited-----						Bagdani	338077
			-----Un-inhabited-----						Tilahari	338078
4	2	2	2	1	1	1,176	360	816	Sahaspur	338079
1	1	-	5	4	1	635	196	439	Agar	338080
-	-	-	4	-	4	400	137	263	Sekhua Sol	338081
			-----Un-inhabited-----						Bhaluka Sol	338082

VILLAGE PRIMARY
C D Block -

Location code number	Name of Village	Area of Village in hectares	Number of households	Total population (including institutional and houseless population)			Population in the age-group 0-6		
				Persons	Males	Females	Persons	Males	Females
1	2	3	4	5	6	7	8	9	10
338083	Ayama Mohanpur	41.54	116	628	341	287	96	56	40
338084	Fajil Chak	39.06		-----Un-inhabited-----					
338085	Nimkol	43.88	10	54	27	27	4	3	1
338086	Pebua	52.13	104	552	273	279	66	31	35
338087	Dalang	507.23	460	2,440	1,249	1,191	361	189	172
338088	Chandipur	92.39	11	48	26	22	10	6	4
338089	Darkhola	17.39	25	125	61	64	18	7	11
338090	Rola Pat	126.15	193	960	492	468	151	77	74
338091	Udaypur	24.07	55	281	143	138	36	20	16
338092	Jaypur	33.81	41	205	104	101	31	15	16
338093	Indkuri	111.82	68	316	159	157	32	18	14
338094	Gar Arara	16.31		-----Un-inhabited-----					
338095	Bazar Arara	113.83	179	852	427	425	134	69	65
338096	Junpara	57.13	116	584	289	295	80	30	50
338097	Chanda Bila	69.71	114	580	298	282	73	37	36
338098	Dotal	95.96	68	290	146	144	36	12	24
338099	Kharga Diha	152.38	91	488	256	232	55	31	24
338100	Panite Ghari	56.32	71	392	209	183	52	34	18
338101	Murari	101.34	52	290	156	134	33	21	12
338102	Shiris Bani	50.89	73	359	188	171	45	29	16
338103	Kontai	355.10	405	2,102	1,079	1,023	280	143	137
338104	Kali Nagar	27.53	61	305	160	145	43	25	18
338105	Dudiabandi	173.64	154	887	457	430	101	59	42
338106	Gobardda	228.94	147	785	398	387	120	57	63
338107	Ghosh Khira	54.66	34	155	80	75	21	8	13
338108	Gughu Danga	24.20		-----Un-inhabited-----					
338109	Amla Bani	167.06	93	423	214	209	61	28	33
338110	Kharपुरi	44.00	71	396	210	186	55	29	26
338111	Dhamsai	199.14	166	871	434	437	133	56	77
338112	Kanashol	230.77	509	2,355	1,172	1,183	310	164	146
338113	Dara	205.01	84	428	218	210	44	22	22
338114	Padampat	113.41	124	562	296	266	52	30	22
338115	Pachra	137.12	173	863	442	421	84	48	36
338116	Singpur	56.34	79	385	207	178	50	30	20
338117	Gobindapur	142.10	343	1,673	848	825	189	102	87
338118	Kunyarer Ayma	177.20	129	622	318	304	74	40	34
338119	Umatipur	57.80	17	84	49	35	8	4	4
338120	Bhatui Gerya	58.50	83	402	202	200	35	16	19
338121	Mohanpur	58.14	47	214	114	100	22	15	7
338122	Tatarpur	190.17	119	724	373	351	104	49	55
338123	Bilat Kuli	48.46	74	346	169	177	42	17	25
338124	Gar Senapatya	107.34	225	1,138	573	565	147	75	72
338125	Bagpota	35.14	80	406	210	196	55	26	29
338126	Siddeshwari	34.77	22	99	52	47	9	6	3
338127	Birhimbar	35.24	81	452	228	224	59	35	24
338128	Surat Ganja	39.18	52	258	139	119	36	22	14
338129	Golaugrasanda	77.88	254	1,166	589	577	146	67	79
338130	Ghoradaura	35.45	75	370	186	184	55	22	33
338131	Miradanga	72.52	144	783	412	371	132	65	67
338132	Parulia	89.77	151	746	365	381	95	47	48
338133	Memua	46.04	95	453	234	219	51	26	25
338134	Begun Bari	50.81	10	41	20	21	5	3	2
338135	Kharsu	65.71	161	795	387	408	113	59	54
338136	Gopalgar	51.31	17	78	37	41	12	5	7
338137	Lalte Hari	104.10	113	472	227	245	55	20	35

PRIMARY CENSUS ABSTRACT

CENSUS ABSTRACT

Keshpur

Scheduled Castes population			Scheduled Tribes population			Literates			Name of Village
Persons	Males	Females	Persons	Males	Females	Persons	Males	Females	
11	12	13	14	15	16	17	18	19	2
-	-	-	-	-	-	442	251	191	Ayama Mohanpur
-----Un-inhabited-----									Fajil Chak
-	-	-	-	-	-	48	24	24	Nimkol
-	-	-	-	-	-	413	223	190	Pebua
113	62	51	306	154	152	1,396	812	584	Dalang
40	22	18	-	-	-	24	15	9	Chandipur
-	-	-	-	-	-	99	53	46	Darkhola
505	256	249	3	3	-	604	341	263	Rola Pat
25	13	12	1	-	1	218	115	103	Udaypur
113	60	53	-	-	-	144	80	64	Jaypur
27	12	15	152	81	71	203	107	96	Indkuri
-----Un-inhabited-----									Gar Arara
28	14	14	24	12	12	616	328	288	Bazar Arara
164	70	94	-	-	-	436	243	193	Junpara
170	89	81	-	-	-	450	245	205	Chanda Bila
83	38	45	-	-	-	208	119	89	Dotal
95	51	44	19	7	12	374	208	166	Kharga Diha
364	196	168	7	5	2	256	160	96	Panite Ghari
154	87	67	12	6	6	151	101	50	Murari
118	64	54	33	16	17	248	146	102	Shiris Bani
1,532	784	748	2	-	2	1,410	798	612	Kontai
218	109	109	1	1	-	212	122	90	Kali Nagar
299	157	142	-	-	-	715	382	333	Dudiabandi
294	161	133	97	50	47	392	237	155	Gobardda
-	-	-	16	9	7	99	55	44	Ghosh Khira
-----Un-inhabited-----									Gughu Danga
119	56	63	-	-	-	346	185	161	Amla Bani
333	172	161	-	-	-	308	174	134	Kharपुरi
47	25	22	-	-	-	389	217	172	Dhamsai
384	203	181	121	56	65	1,598	844	754	Kanashol
-	-	-	-	-	-	354	190	164	Dara
279	146	133	-	-	-	442	251	191	Padampat
198	107	91	-	-	-	694	374	320	Pachra
-	-	-	-	-	-	301	173	128	Singpur
124	65	59	-	-	-	1,206	661	545	Gobindapur
-	-	-	-	-	-	438	231	207	Kunyarer Ayma
-	-	-	-	-	-	73	44	29	Umabatipur
30	17	13	1	-	1	338	181	157	Bhatui Gerya
81	43	38	-	-	-	182	98	84	Mohanpur
559	277	282	-	-	-	576	313	263	Tatarpur
77	40	37	-	-	-	269	144	125	Bilat Kuli
655	331	324	1	1	-	785	439	346	Gar Senapatya
329	164	165	-	-	-	298	175	123	Bagpota
-	-	-	-	-	-	83	45	38	Siddeshwari
124	56	68	-	-	-	285	153	132	Birhimbar
97	54	43	-	-	-	206	113	93	Surat Ganja
338	164	174	14	7	7	792	432	360	Golaugrasanda
369	185	184	1	1	-	279	154	125	Ghoradaura
-	-	-	-	-	-	505	289	216	Miradanga
403	186	217	-	-	-	641	315	326	Parulia
187	93	94	7	4	3	363	194	169	Memua
-	-	-	-	-	-	28	13	15	Begun Bari
191	94	97	1	-	1	352	207	145	Kharsu
-	-	-	-	-	-	49	26	23	Gopalgar
167	74	93	-	-	-	338	180	158	Lalte Hari

VILLAGE PRIMARY
C D Block -

Location code number	Name of Village	Illiterates			Total workers			Main workers		
		Persons	Males	Females	Persons	Males	Females	Persons	Males	Females
1	2	20	21	22	23	24	25	26	27	28
338083	Ayama Mohanpur	186	90	96	257	205	52	194	191	3
338084	Fajil Chak	-----Un-inhabited-----								
338085	Nimkol	6	3	3	30	15	15	16	15	1
338086	Pebua	139	50	89	332	171	161	160	150	10
338087	Dalang	1,044	437	607	896	699	197	636	598	38
338088	Chandipur	24	11	13	23	13	10	17	10	7
338089	Darkhola	26	8	18	38	37	1	37	36	1
338090	Rola Pat	356	151	205	317	306	11	316	306	10
338091	Udaypur	63	28	35	91	90	1	91	90	1
338092	Jaypur	61	24	37	129	67	62	124	65	59
338093	Indkuri	113	52	61	170	88	82	170	88	82
338094	Gar Arara	-----Un-inhabited-----								
338095	Bazar Arara	236	99	137	255	232	23	249	228	21
338096	Junpara	148	46	102	168	162	6	161	159	2
338097	Chanda Bila	130	53	77	186	161	25	182	160	22
338098	Dotal	82	27	55	104	93	11	104	93	11
338099	Kharga Diha	114	48	66	203	146	57	111	106	5
338100	Panite Ghari	136	49	87	117	109	8	117	109	8
338101	Murari	139	55	84	166	84	82	74	65	9
338102	Shiris Bani	111	42	69	223	110	113	112	101	11
338103	Kontai	692	281	411	945	642	303	598	562	36
338104	Kali Nagar	93	38	55	111	91	20	93	88	5
338105	Dudiabandi	172	75	97	267	246	21	224	205	19
338106	Gobardda	393	161	232	316	225	91	230	207	23
338107	Ghosh Khira	56	25	31	103	56	47	40	38	2
338108	Gughu Danga	-----Un-inhabited-----								
338109	Amla Bani	77	29	48	163	122	41	135	114	21
338110	Kharपुरi	88	36	52	160	146	14	120	118	2
338111	Dhamsai	482	217	265	279	272	7	264	259	5
338112	Kanashol	757	328	429	768	634	134	691	586	105
338113	Dara	74	28	46	142	137	5	141	137	4
338114	Padampat	120	45	75	357	204	153	134	126	8
338115	Pachra	169	68	101	335	263	72	290	234	56
338116	Singpur	84	34	50	132	129	3	106	105	1
338117	Gobindapur	467	187	280	487	434	53	298	282	16
338118	Kunyarer Ayma	184	87	97	229	178	51	145	133	12
338119	Umabatipur	11	5	6	61	36	25	46	32	14
338120	Bhatui Gerya	64	21	43	276	145	131	243	130	113
338121	Mohanpur	32	16	16	148	80	68	129	68	61
338122	Tatarpur	148	60	88	235	221	14	120	110	10
338123	Bilat Kuli	77	25	52	83	79	4	76	74	2
338124	Gar Senapatya	353	134	219	269	252	17	154	144	10
338125	Bagpota	108	35	73	105	92	13	80	77	3
338126	Siddeshwari	16	7	9	32	30	2	32	30	2
338127	Birhimbar	167	75	92	141	128	13	141	128	13
338128	Surat Ganja	52	26	26	149	78	71	90	74	16
338129	Golaugrasanda	374	157	217	595	364	231	299	285	14
338130	Ghoradaura	91	32	59	190	94	96	97	89	8
338131	Miradanga	278	123	155	255	248	7	161	157	4
338132	Parulia	105	50	55	234	189	45	173	161	12
338133	Memua	90	40	50	256	138	118	210	115	95
338134	Begun Bari	13	7	6	23	12	11	12	6	6
338135	Kharsu	443	180	263	278	217	61	197	189	8
338136	Gopalgar	29	11	18	30	22	8	10	10	-
338137	Lalte Hari	134	47	87	162	126	36	82	79	3

PRIMARY CENSUS ABSTRACT

CENSUS ABSTRACT

Keshpur

Industrial category of main workers

Cultivators			Household industry						Other workers			Name of Village
Persons	Males	Females	Agricultural labourers			workers			Persons	Males	Females	
29	30	31	32	33	34	35	36	37	38	39	40	2
132	131	1	60	58	2	-	-	-	2	2	-	Ayama Mohanpur
-----Un-inhabited-----												Fajil Chak
15	14	1	-	-	-	-	-	-	1	1	-	Nimkol
115	112	3	38	32	6	3	3	-	4	3	1	Pebua
394	376	18	190	177	13	3	3	-	49	42	7	Dalang
4	4	-	12	6	6	-	-	-	1	-	1	Chandipur
31	31	-	2	2	-	-	-	-	4	3	1	Darkhola
133	133	-	122	117	5	-	-	-	61	56	5	Rola Pat
74	74	-	11	10	1	-	-	-	6	6	-	Udaypur
46	25	21	69	36	33	-	-	-	9	4	5	Jaypur
14	8	6	155	79	76	-	-	-	1	1	-	Indkuri
-----Un-inhabited-----												Gar Arara
224	216	8	2	1	1	12	4	8	11	7	4	Bazar Arara
154	154	-	-	-	-	-	-	-	7	5	2	Junpara
130	125	5	28	17	11	-	-	-	24	18	6	Chanda Bila
80	75	5	18	15	3	-	-	-	6	3	3	Dotal
94	91	3	-	-	-	-	-	-	17	15	2	Kharga Diha
89	86	3	27	23	4	-	-	-	1	-	1	Panite Ghari
68	64	4	5	-	5	1	1	-	-	-	-	Murari
97	93	4	7	3	4	1	-	1	7	5	2	Shiris Bani
379	370	9	126	113	13	14	14	-	79	65	14	Kontai
58	56	2	28	26	2	2	2	-	5	4	1	Kali Nagar
145	134	11	66	61	5	-	-	-	13	10	3	Dudiabandi
104	99	5	72	63	9	19	16	3	35	29	6	Gobardda
30	30	-	6	6	-	-	-	-	4	2	2	Ghosh Khira
-----Un-inhabited-----												Gughu Danga
134	113	21	-	-	-	-	-	-	1	1	-	Amla Bani
109	108	1	2	2	-	2	2	-	7	6	1	Kharपुरi
21	21	-	225	221	4	-	-	-	18	17	1	Dhamsai
322	299	23	325	254	71	2	1	1	42	32	10	Kanashol
128	128	-	1	1	-	-	-	-	12	8	4	Dara
76	76	-	47	41	6	-	-	-	11	9	2	Padampat
89	87	2	108	84	24	5	4	1	88	59	29	Pachra
55	55	-	50	49	1	1	1	-	-	-	-	Singpur
224	217	7	61	57	4	1	1	-	12	7	5	Gobindapur
89	87	2	40	34	6	1	1	-	15	11	4	Kunyarer Ayma
31	21	10	4	2	2	1	-	1	10	9	1	Umabatipur
222	121	101	8	4	4	7	3	4	6	2	4	Bhatui Gerya
113	62	51	4	1	3	7	2	5	5	3	2	Mohanpur
80	79	1	18	18	-	-	-	-	22	13	9	Tatarpur
67	67	-	6	4	2	3	3	-	-	-	-	Bilat Kuli
128	126	2	9	8	1	1	1	-	16	9	7	Gar Senapatya
55	54	1	25	23	2	-	-	-	-	-	-	Bagpota
25	24	1	-	-	-	-	-	-	7	6	1	Siddeshwari
120	119	1	-	-	-	-	-	-	21	9	12	Birhimbar
11	10	1	32	31	1	3	3	-	44	30	14	Surat Ganja
55	53	2	113	110	3	33	30	3	98	92	6	Golaugrasanda
12	11	1	81	77	4	-	-	-	4	1	3	Ghoradoura
140	137	3	19	18	1	-	-	-	2	2	-	Miradanga
82	80	2	67	65	2	2	2	-	22	14	8	Parulia
87	51	36	112	61	51	5	1	4	6	2	4	Memua
3	2	1	7	3	4	-	-	-	2	1	1	Begun Bari
47	47	-	140	135	5	2	1	1	8	6	2	Kharsu
7	7	-	3	3	-	-	-	-	-	-	-	Gopalgar
58	56	2	7	7	-	-	-	-	17	16	1	Lalte Hari

VILLAGE PRIMARY
C D Block -

Location code number	Name of Village	Industrial category								
		Marginal workers			Cultivators			Agricultural labourers		
		Persons	Males	Females	Persons	Males	Females	Persons	Males	Females
1	2	41	42	43	44	45	46	47	48	49
338083	Ayama Mohanpur	63	14	49	5	4	1	58	10	48
338084	Fajil Chak	-----Un-inhabited-----								
338085	Nimkol	14	-	14	14	-	14	-	-	-
338086	Pebua	172	21	151	120	12	108	48	8	40
338087	Dalang	260	101	159	22	14	8	157	76	81
338088	Chandipur	6	3	3	-	-	-	6	3	3
338089	Darkhola	1	1	-	-	-	-	1	1	-
338090	Rola Pat	1	-	1	-	-	-	1	-	1
338091	Udaypur	-	-	-	-	-	-	-	-	-
338092	Jaypur	5	2	3	1	-	1	4	2	2
338093	Indkuri	-	-	-	-	-	-	-	-	-
338094	Gar Arara	-----Un-inhabited-----								
338095	Bazar Arara	6	4	2	2	1	1	-	-	-
338096	Junpara	7	3	4	2	1	1	1	-	1
338097	Chanda Bila	4	1	3	3	1	2	-	-	-
338098	Dotal	-	-	-	-	-	-	-	-	-
338099	Kharga Diha	92	40	52	7	3	4	71	27	44
338100	Panite Ghari	-	-	-	-	-	-	-	-	-
338101	Murari	92	19	73	34	13	21	56	6	50
338102	Shiris Bani	111	9	102	7	2	5	93	2	91
338103	Kontai	347	80	267	108	38	70	126	31	95
338104	Kali Nagar	18	3	15	-	-	-	8	-	8
338105	Dudiabandi	43	41	2	8	8	-	34	32	2
338106	Gobardda	86	18	68	35	5	30	35	8	27
338107	Ghosh Khira	63	18	45	36	6	30	27	12	15
338108	Gughu Danga	-----Un-inhabited-----								
338109	Amla Bani	28	8	20	-	-	-	1	-	1
338110	Kharपुरi	40	28	12	33	23	10	-	-	-
338111	Dhamsai	15	13	2	3	3	-	9	9	-
338112	Kanashol	77	48	29	24	19	5	35	24	11
338113	Dara	1	-	1	1	-	1	-	-	-
338114	Padampat	223	78	145	19	7	12	196	68	128
338115	Pachra	45	29	16	11	11	-	18	3	15
338116	Singpur	26	24	2	7	7	-	5	5	-
338117	Gobindapur	189	152	37	44	33	11	119	100	19
338118	Kunyarer Ayma	84	45	39	20	19	1	28	23	5
338119	Umabatipur	15	4	11	5	4	1	-	-	-
338120	Bhatui Gerya	33	15	18	11	5	6	1	1	-
338121	Mohanpur	19	12	7	4	1	3	2	2	-
338122	Tatarpur	115	111	4	3	3	-	108	105	3
338123	Bilat Kuli	7	5	2	2	1	1	2	2	-
338124	Gar Senapatya	115	108	7	3	2	1	105	99	6
338125	Bagpota	25	15	10	7	3	4	5	4	1
338126	Siddeshwari	-	-	-	-	-	-	-	-	-
338127	Birhimbar	-	-	-	-	-	-	-	-	-
338128	Surat Ganja	59	4	55	-	-	-	1	1	-
338129	Golaugrasanda	296	79	217	3	2	1	104	44	60
338130	Ghoradaura	93	5	88	-	-	-	2	2	-
338131	Miradanga	94	91	3	2	1	1	92	90	2
338132	Parulia	61	28	33	29	18	11	31	10	21
338133	Memua	46	23	23	9	5	4	18	9	9
338134	Begun Bari	11	6	5	-	-	-	5	3	2
338135	Kharsu	81	28	53	3	2	1	78	26	52
338136	Gopalgar	20	12	8	3	3	-	17	9	8
338137	Lalte Hari	80	47	33	3	2	1	76	44	32

PRIMARY CENSUS ABSTRACT

CENSUS ABSTRACT

Keshpur

of marginal workers

Household industry workers			Other workers			Non-workers			Name of Village	Location code number	
Persons	Males	Females	Persons	Males	Females	Persons	Males	Females			
50	51	52	53	54	55	56	57	58	2	1	
-	-	-	-	-	-	371	136	235	Ayama Mohanpur	338083	
-----Un-inhabited-----										Fajil Chak	338084
-	-	-	-	-	-	24	12	12	Nimkol	338085	
3	1	2	1	-	1	220	102	118	Pebua	338086	
5	1	4	76	10	66	1,544	550	994	Dalang	338087	
-	-	-	-	-	-	25	13	12	Chandipur	338088	
-	-	-	-	-	-	87	24	63	Darkhola	338089	
-	-	-	-	-	-	643	186	457	Rola Pat	338090	
-	-	-	-	-	-	190	53	137	Udaypur	338091	
-	-	-	-	-	-	76	37	39	Jaypur	338092	
-	-	-	-	-	-	146	71	75	Indkuri	338093	
-----Un-inhabited-----										Gar Arara	338094
-	-	-	4	3	1	597	195	402	Bazar Arara	338095	
-	-	-	4	2	2	416	127	289	Junpara	338096	
-	-	-	1	-	1	394	137	257	Chanda Bila	338097	
-	-	-	-	-	-	186	53	133	Dotal	338098	
-	-	-	14	10	4	285	110	175	Kharga Diha	338099	
-	-	-	-	-	-	275	100	175	Panite Ghari	338100	
-	-	-	2	-	2	124	72	52	Murari	338101	
-	-	-	11	5	6	136	78	58	Shiris Bani	338102	
8	3	5	105	8	97	1,157	437	720	Kontai	338103	
3	2	1	7	1	6	194	69	125	Kali Nagar	338104	
-	-	-	1	1	-	620	211	409	Dudiabandi	338105	
9	1	8	7	4	3	469	173	296	Gobardda	338106	
-	-	-	-	-	-	52	24	28	Ghosh Khira	338107	
-----Un-inhabited-----										Gughu Danga	338108
1	-	1	26	8	18	260	92	168	Amla Bani	338109	
2	-	2	5	5	-	236	64	172	Kharpuri	338110	
-	-	-	3	1	2	592	162	430	Dhamsai	338111	
3	1	2	15	4	11	1,587	538	1,049	Kanashol	338112	
-	-	-	-	-	-	286	81	205	Dara	338113	
1	-	1	7	3	4	205	92	113	Padampat	338114	
4	4	-	12	11	1	528	179	349	Pachra	338115	
-	-	-	14	12	2	253	78	175	Singpur	338116	
-	-	-	26	19	7	1,186	414	772	Gobindapur	338117	
-	-	-	36	3	33	393	140	253	Kunyarer Ayma	338118	
-	-	-	10	-	10	23	13	10	Umatatipur	338119	
-	-	-	21	9	12	126	57	69	Bhatui Gerya	338120	
5	2	3	8	7	1	66	34	32	Mohanpur	338121	
-	-	-	4	3	1	489	152	337	Tatarpur	338122	
1	1	-	2	1	1	263	90	173	Bilat Kuli	338123	
1	1	-	6	6	-	869	321	548	Gar Senapatya	338124	
4	3	1	9	5	4	301	118	183	Bagpota	338125	
-	-	-	-	-	-	67	22	45	Siddeshwari	338126	
-	-	-	-	-	-	311	100	211	Birhimbar	338127	
-	-	-	58	3	55	109	61	48	Surat Ganja	338128	
23	17	6	166	16	150	571	225	346	Golaugrasanda	338129	
-	-	-	91	3	88	180	92	88	Ghoradaura	338130	
-	-	-	-	-	-	528	164	364	Miradanga	338131	
-	-	-	1	-	1	512	176	336	Parulia	338132	
2	1	1	17	8	9	197	96	101	Memua	338133	
-	-	-	6	3	3	18	8	10	Begun Bari	338134	
-	-	-	-	-	-	517	170	347	Kharsu	338135	
-	-	-	-	-	-	48	15	33	Gopalgar	338136	
-	-	-	1	1	-	310	101	209	Lalte Hari	338137	

VILLAGE PRIMARY
C D Block -

Location code number	Name of Village	Area of Village in hectares	Number of households	Total population (including institutional and houseless population)			Population in the age-group 0-6		
				Persons	Males	Females	Persons	Males	Females
1	2	3	4	5	6	7	8	9	10
338138	Mohanpur	17.85				-----Un-inhabited-----			
338139	Kalipur	59.55	58	247	119	128	38	19	19
338140	Mangalpur	68.36				-----Un-inhabited-----			
338141	Chadipur	5.74	2	11	7	4	2	1	1
338142	Bara Rajgram	31.35	94	458	223	235	43	18	25
338143	Rajgram	74.15	173	866	449	417	74	40	34
338144	Khari Gerya	78.98	131	575	292	283	62	27	35
338145	Palas Larya	55.50	76	368	195	173	32	20	12
338146	Ratanpur	24.77				-----Un-inhabited-----			
338147	Panch Ghara	47.34				-----Un-inhabited-----			
338148	Kukha Chak	25.84				-----Un-inhabited-----			
338149	Uttar Baharat	36.87	33	190	106	84	5	5	-
338150	Dakshin Baharat	49.50	123	543	284	259	55	30	25
338151	Chak Mangalpur	25.24				-----Un-inhabited-----			
338152	Kapti Danga	21.13				-----Un-inhabited-----			
338153	Brahman Gram	37.66	111	659	318	341	73	28	45
338154	Deulgerya	51.94				-----Un-inhabited-----			
338155	Mirjai	45.41				-----Un-inhabited-----			
338156	Amanpur	152.46	347	1,707	869	838	217	114	103
338157	Krishna Nagar	34.21	39	228	122	106	22	13	9
338158	Tentulia	40.21	3	17	9	8	2	2	-
338159	Barai Bani	32.97	39	204	108	96	15	7	8
338160	Teghara	52.28	81	414	210	204	41	18	23
338161	Lapara	43.39	115	499	260	239	41	23	18
338162	Jadubar	55.88	90	403	209	194	47	25	22
338163	Tukura Pat	76.30	44	201	103	98	16	5	11
338164	Kedar Pur	32.24	41	173	89	84	16	7	9
338165	Jadupur	51.27	172	829	441	388	97	58	39
338166	Lakhapat	75.21	45	232	114	118	26	9	17
338167	Kharika	78.67	105	488	245	243	43	24	19
338168	Askanda	89.50	86	376	199	177	44	23	21
338169	Hansua	41.02				-----Un-inhabited-----			
338170	Karuria	47.82	55	265	134	131	22	11	11
338171	Panch Khuri	81.73	178	840	433	407	104	53	51
338172	Burya Pat	49.03	175	810	435	375	88	47	41
338173	Goharia	69.42	144	654	338	316	59	35	24
338174	Satdubi	62.90	204	968	437	531	119	44	75
338175	Lakhunia	59.73	10	58	31	27	5	3	2
338176	Bhut Gerya	57.51	24	107	55	52	7	3	4
338177	Tanthua	58.44	93	417	216	201	44	18	26
338178	Bahadur Patna	29.90	97	405	194	211	39	16	23
338179	Uttar Piashala	48.35	146	609	315	294	63	32	31
338180	Madhya Piashala	56.96	195	800	407	393	95	47	48
338181	Dakshin Piashala	66.75	21	94	46	48	4	3	1
338182	Eluni	50.32	175	832	436	396	81	40	41
338183	Darkhola	20.96				-----Un-inhabited-----			
338184	Shyam Chok	49.31				-----Un-inhabited-----			
338185	Gamar Kurya	23.47				-----Un-inhabited-----			
338186	Bishnu Chak	19.15				-----Un-inhabited-----			
338187	Jaytor	20.21	10	86	45	41	12	9	3
338188	Chak Brahman Gram	16.94	9	36	18	18	3	3	-
338189	Khetua	109.19	318	1,455	753	702	209	106	103
338190	Basudeb Pur	40.50	49	291	144	147	27	11	16
338191	Kalaberya	37.47	5	18	11	7	-	-	-
338192	Kota	109.69	226	1,272	665	607	109	61	48

PRIMARY CENSUS ABSTRACT

CENSUS ABSTRACT

Keshpur

Scheduled Castes population			Scheduled Tribes population			Literates			Name of Village
Persons	Males	Females	Persons	Males	Females	Persons	Males	Females	
11	12	13	14	15	16	17	18	19	2
			-----Un-inhabited-----						Mohanpur
-	-	-	128	61	67	148	80	68	Kalipur
			-----Un-inhabited-----						Mangalpur
11	7	4	-	-	-	5	4	1	Chadipur
304	147	157	-	-	-	360	193	167	Bara Rajgram
138	71	67	-	-	-	751	398	353	Rajgram
18	9	9	-	-	-	471	251	220	Khari Gerya
106	58	48	-	-	-	275	152	123	Palas Larya
			-----Un-inhabited-----						Ratanpur
			-----Un-inhabited-----						Panch Ghara
			-----Un-inhabited-----						Kukha Chak
78	40	38	-	-	-	126	75	51	Uttar Baharat
367	182	185	-	-	-	445	246	199	Dakshin Baharat
			-----Un-inhabited-----						Chak Mangalpur
			-----Un-inhabited-----						Kapti Danga
419	198	221	2	1	1	582	287	295	Brahman Gram
			-----Un-inhabited-----						Deulgerya
			-----Un-inhabited-----						Mirjai
1,090	546	544	-	-	-	1,106	625	481	Amanpur
124	65	59	-	-	-	165	94	71	Krishna Nagar
-	-	-	-	-	-	15	7	8	Tentulia
201	107	94	-	-	-	127	79	48	Barai Bani
63	36	27	-	-	-	345	186	159	Teghara
40	21	19	-	-	-	454	233	221	Lapara
-	-	-	-	-	-	344	182	162	Jadubar
139	70	69	-	-	-	165	94	71	Tukura Pat
-	-	-	-	-	-	140	79	61	Kedar Pur
272	139	133	-	-	-	617	344	273	Jadupur
72	34	38	8	2	6	150	83	67	Lakhapat
178	90	88	-	-	-	408	216	192	Kharika
232	126	106	-	-	-	230	140	90	Askanda
			-----Un-inhabited-----						Hansua
15	6	9	87	40	47	164	89	75	Karuria
258	134	124	3	1	2	627	338	289	Panch Khuiiri
276	143	133	-	-	-	535	306	229	Burya Pat
165	83	82	-	-	-	553	292	261	Goharia
364	151	213	-	-	-	728	368	360	Satdubi
-	-	-	-	-	-	52	28	24	Lakhunia
-	-	-	-	-	-	97	51	46	Bhut Gerya
199	98	101	31	14	17	251	146	105	Tanthua
122	56	66	29	16	13	281	149	132	Bahadur Patna
99	47	52	-	-	-	481	262	219	Uttar Piashala
506	254	252	-	-	-	572	320	252	Madhya Piashala
-	-	-	-	-	-	78	41	37	Dakshin Piashala
-	-	-	-	-	-	727	385	342	Eluni
			-----Un-inhabited-----						Darkhola
			-----Un-inhabited-----						Shyam Chok
			-----Un-inhabited-----						Gamar Kurya
			-----Un-inhabited-----						Bishnu Chak
-	-	-	-	-	-	72	36	36	Jaytor
36	18	18	-	-	-	33	15	18	Chak Brahman Gram
649	338	311	3	2	1	1,007	553	454	Khetua
23	14	9	-	-	-	259	132	127	Basudeb Pur
-	-	-	-	-	-	18	11	7	Kalaberya
45	23	22	9	4	5	1,111	588	523	Kota

VILLAGE PRIMARY
C D Block -

Location code number	Name of Village	Illiterates			Total workers			Main workers		
		Persons	Males	Females	Persons	Males	Females	Persons	Males	Females
1	2	20	21	22	23	24	25	26	27	28
338138	Mohanpur				-----	Un-inhabited	-----			
338139	Kalipur	99	39	60	79	71	8	79	71	8
338140	Mangalpur				-----	Un-inhabited	-----			
338141	Chadipur	6	3	3	4	4	-	3	3	-
338142	Bara Rajgram	98	30	68	201	138	63	38	37	1
338143	Rajgram	115	51	64	267	252	15	253	242	11
338144	Khari Gerya	104	41	63	182	173	9	80	72	8
338145	Palas Larya	93	43	50	160	133	27	142	129	13
338146	Ratanpur				-----	Un-inhabited	-----			
338147	Panch Ghara				-----	Un-inhabited	-----			
338148	Kukha Chak				-----	Un-inhabited	-----			
338149	Uttar Baharat	64	31	33	117	69	48	74	67	7
338150	Dakshin Baharat	98	38	60	181	166	15	144	134	10
338151	Chak Mangalpur				-----	Un-inhabited	-----			
338152	Kapti Danga				-----	Un-inhabited	-----			
338153	Brahman Gram	77	31	46	487	241	246	239	234	5
338154	Deulgerya				-----	Un-inhabited	-----			
338155	Mirjai				-----	Un-inhabited	-----			
338156	Amanpur	601	244	357	597	480	117	421	377	44
338157	Krishna Nagar	63	28	35	90	70	20	41	39	2
338158	Tentulia	2	2	-	10	6	4	6	5	1
338159	Barai Bani	77	29	48	60	55	5	41	41	-
338160	Teghara	69	24	45	249	148	101	25	19	6
338161	Lapara	45	27	18	167	159	8	162	157	5
338162	Jadubar	59	27	32	152	137	15	119	112	7
338163	Tukura Pat	36	9	27	82	57	25	48	45	3
338164	Kedar Pur	33	10	23	60	56	4	53	51	2
338165	Jadupur	212	97	115	331	252	79	302	232	70
338166	Lakhapat	82	31	51	81	66	15	78	63	15
338167	Kharika	80	29	51	176	159	17	133	131	2
338168	Askanda	146	59	87	167	117	50	122	113	9
338169	Hansua				-----	Un-inhabited	-----			
338170	Karuria	101	45	56	137	88	49	129	84	45
338171	Panch Khuri	213	95	118	285	254	31	252	225	27
338172	Burya Pat	275	129	146	331	279	52	239	231	8
338173	Goharia	101	46	55	203	183	20	155	146	9
338174	Satdubi	240	69	171	354	266	88	286	233	53
338175	Lakhunia	6	3	3	19	19	-	6	6	-
338176	Bhut Gerya	10	4	6	32	29	3	18	16	2
338177	Tanthua	166	70	96	153	144	9	150	142	8
338178	Bahadur Patna	124	45	79	130	116	14	72	68	4
338179	Uttar Piashala	128	53	75	316	198	118	137	127	10
338180	Madhya Piashala	228	87	141	299	258	41	230	216	14
338181	Dakshin Piashala	16	5	11	29	25	4	27	25	2
338182	Eluni	105	51	54	452	277	175	195	186	9
338183	Darkhola				-----	Un-inhabited	-----			
338184	Shyam Chok				-----	Un-inhabited	-----			
338185	Gamar Kurya				-----	Un-inhabited	-----			
338186	Bishnu Chak				-----	Un-inhabited	-----			
338187	Jaytor	14	9	5	25	25	-	24	24	-
338188	Chak Brahman Gram	3	3	-	8	8	-	8	8	-
338189	Khetua	448	200	248	774	427	347	396	285	111
338190	Basudeb Pur	32	12	20	205	118	87	124	97	27
338191	Kalaberya	-	-	-	5	5	-	5	5	-
338192	Kota	161	77	84	407	388	19	294	279	15

PRIMARY CENSUS ABSTRACT

CENSUS ABSTRACT

Keshpur

Industrial category of main workers

Cultivators			Household industry						Other workers			Name of Village	
Persons	Males	Females	Agricultural labourers			workers			Persons	Males	Females		
29	30	31	32	33	34	35	36	37	38	39	40	2	
												-----Un-inhabited-----	Mohanpur
	30	25	5	37	36	1	-	-	-	12	10	2	Kalipur
												-----Un-inhabited-----	Mangalpur
	-	-	-	3	3	-	-	-	-	-	-	-	Chadipur
	29	28	1	6	6	-	-	-	-	3	3	-	Bara Rajgram
	178	174	4	63	60	3	2	2	-	10	6	4	Rajgram
	66	66	-	-	-	-	-	-	-	14	6	8	Khari Gerya
	90	85	5	42	36	6	-	-	-	10	8	2	Palas Larya
												-----Un-inhabited-----	Ratanpur
												-----Un-inhabited-----	Panch Ghara
												-----Un-inhabited-----	Kukha Chak
	44	43	1	30	24	6	-	-	-	-	-	-	Uttar Baharat
	122	120	2	10	8	2	2	1	1	10	5	5	Dakshin Baharat
												-----Un-inhabited-----	Chak Mangalpur
												-----Un-inhabited-----	Kapti Danga
	239	234	5	-	-	-	-	-	-	-	-	-	Brahman Gram
												-----Un-inhabited-----	Deulgerya
												-----Un-inhabited-----	Mirjai
	181	177	4	108	95	13	26	16	10	106	89	17	Amanpur
	29	29	-	4	4	-	-	-	-	8	6	2	Krishna Nagar
	3	3	-	3	2	1	-	-	-	-	-	-	Tentulia
	18	18	-	21	21	-	-	-	-	2	2	-	Barai Bani
	5	5	-	16	12	4	-	-	-	4	2	2	Teghara
	149	147	2	3	2	1	2	2	-	8	6	2	Lapara
	64	60	4	45	44	1	-	-	-	10	8	2	Jadubar
	5	5	-	39	37	2	-	-	-	4	3	1	Tukura Pat
	53	51	2	-	-	-	-	-	-	-	-	-	Kedar Pur
	120	117	3	144	86	58	10	5	5	28	24	4	Jadupur
	41	41	-	28	15	13	-	-	-	9	7	2	Lakhapat
	128	128	-	-	-	-	-	-	-	5	3	2	Kharika
	51	49	2	69	62	7	-	-	-	2	2	-	Askanda
												-----Un-inhabited-----	Hansua
	45	39	6	77	42	35	1	-	1	6	3	3	Karuria
	138	136	2	58	48	10	-	-	-	56	41	15	Panch Khuri
	100	100	-	95	92	3	1	1	-	43	38	5	Burya Pat
	118	117	1	11	10	1	4	4	-	22	15	7	Goharia
	124	115	9	99	73	26	2	1	1	61	44	17	Satdubi
	6	6	-	-	-	-	-	-	-	-	-	-	Lakhunia
	16	14	2	2	2	-	-	-	-	-	-	-	Bhut Gerya
	77	76	1	69	64	5	-	-	-	4	2	2	Tanhua
	62	60	2	-	-	-	1	1	-	9	7	2	Bahadur Patna
	101	97	4	6	6	-	3	3	-	27	21	6	Uttar Piashala
	69	64	5	153	145	8	-	-	-	8	7	1	Madhya Piashala
	13	13	-	13	11	2	-	-	-	1	1	-	Dakshin Piashala
	149	148	1	9	8	1	1	1	-	36	29	7	Eluni
												-----Un-inhabited-----	Darkhola
												-----Un-inhabited-----	Shyam Chok
												-----Un-inhabited-----	Gamar Kurya
												-----Un-inhabited-----	Bishnu Chak
	24	24	-	-	-	-	-	-	-	-	-	-	Jaytor
	7	7	-	-	-	-	-	-	-	1	1	-	Chak Brahman Gram
	100	89	11	150	85	65	57	54	3	89	57	32	Khetua
	76	76	-	3	2	1	-	-	-	45	19	26	Basudeb Pur
	5	5	-	-	-	-	-	-	-	-	-	-	Kalaberya
	211	205	6	73	70	3	-	-	-	10	4	6	Kota

VILLAGE PRIMARY
C D Block -

Location code number	Name of Village	Industrial category								
		Marginal workers			Cultivators			Agricultural labourers		
		Persons	Males	Females	Persons	Males	Females	Persons	Males	Females
1	2	41	42	43	44	45	46	47	48	49
338138	Mohanpur				-----	Un-inhabited	-----			
338139	Kalipur	-	-	-	-	-	-	-	-	-
338140	Mangalpur				-----	Un-inhabited	-----			
338141	Chadipur	1	1	-	1	1	-	-	-	-
338142	Bara Rajgram	163	101	62	71	47	24	88	52	36
338143	Rajgram	14	10	4	2	1	1	2	2	-
338144	Khari Gerya	102	101	1	89	89	-	4	3	1
338145	Palas Larya	18	4	14	1	-	1	4	2	2
338146	Ratanpur				-----	Un-inhabited	-----			
338147	Panch Ghara				-----	Un-inhabited	-----			
338148	Kukha Chak				-----	Un-inhabited	-----			
338149	Uttar Baharat	43	2	41	4	1	3	5	-	5
338150	Dakshin Baharat	37	32	5	9	8	1	24	21	3
338151	Chak Mangalpur				-----	Un-inhabited	-----			
338152	Kapti Danga				-----	Un-inhabited	-----			
338153	Brahman Gram	248	7	241	1	-	1	247	7	240
338154	Deulgerya				-----	Un-inhabited	-----			
338155	Mirjai				-----	Un-inhabited	-----			
338156	Amanpur	176	103	73	5	5	-	156	88	68
338157	Krishna Nagar	49	31	18	6	5	1	43	26	17
338158	Tentulia	4	1	3	-	-	-	3	1	2
338159	Barai Bani	19	14	5	3	3	-	16	11	5
338160	Teghara	224	129	95	25	18	7	197	110	87
338161	Lapara	5	2	3	1	1	-	4	1	3
338162	Jadubar	33	25	8	12	8	4	19	16	3
338163	Tukura Pat	34	12	22	1	1	-	33	11	22
338164	Kedar Pur	7	5	2	5	4	1	-	-	-
338165	Jadupur	29	20	9	-	-	-	29	20	9
338166	Lakhapat	3	3	-	2	2	-	1	1	-
338167	Kharika	43	28	15	22	22	-	9	5	4
338168	Askanda	45	4	41	7	2	5	38	2	36
338169	Hansua				-----	Un-inhabited	-----			
338170	Karuria	8	4	4	3	2	1	4	1	3
338171	Panch Khuri	33	29	4	12	12	-	19	15	4
338172	Burya Pat	92	48	44	34	30	4	43	15	28
338173	Goharia	48	37	11	1	-	1	11	11	-
338174	Satdubi	68	33	35	26	20	6	26	10	16
338175	Lakhunia	13	13	-	-	-	-	11	11	-
338176	Bhut Gerya	14	13	1	-	-	-	10	9	1
338177	Tanthua	3	2	1	1	1	-	2	1	1
338178	Bahadur Patna	58	48	10	1	-	1	57	48	9
338179	Uttar Piashala	179	71	108	99	30	69	76	37	39
338180	Madhya Piashala	69	42	27	12	11	1	57	31	26
338181	Dakshin Piashala	2	-	2	2	-	2	-	-	-
338182	Eluni	257	91	166	3	3	-	228	71	157
338183	Darkhola				-----	Un-inhabited	-----			
338184	Shyam Chok				-----	Un-inhabited	-----			
338185	Gamar Kurya				-----	Un-inhabited	-----			
338186	Bishnu Chak				-----	Un-inhabited	-----			
338187	Jaytor	1	1	-	-	-	-	1	1	-
338188	Chak Brahman Gram	-	-	-	-	-	-	-	-	-
338189	Khetua	378	142	236	21	13	8	86	63	23
338190	Basudeb Pur	81	21	60	-	-	-	-	-	-
338191	Kalaberya	-	-	-	-	-	-	-	-	-
338192	Kota	113	109	4	-	-	-	90	88	2

PRIMARY CENSUS ABSTRACT

CENSUS ABSTRACT

Keshpur

of marginal workers

Household industry workers			Other workers			Non-workers			Name of Village	Location code number	
Persons	Males	Females	Persons	Males	Females	Persons	Males	Females			
50	51	52	53	54	55	56	57	58	2	1	
			-----Un-inhabited-----							Mohanpur	338138
-	-	-	-	-	-	168	48	120	Kalipur	338139	
			-----Un-inhabited-----							Mangalpur	338140
-	-	-	-	-	-	7	3	4	Chadipur	338141	
-	-	-	4	2	2	257	85	172	Bara Rajgram	338142	
1	1	-	9	6	3	599	197	402	Rajgram	338143	
-	-	-	9	9	-	393	119	274	Khari Gerya	338144	
-	-	-	13	2	11	208	62	146	Palas Larya	338145	
			-----Un-inhabited-----							Ratanpur	338146
			-----Un-inhabited-----							Panch Ghara	338147
			-----Un-inhabited-----							Kukha Chak	338148
28	-	28	6	1	5	73	37	36	Uttar Baharat	338149	
-	-	-	4	3	1	362	118	244	Dakshin Baharat	338150	
			-----Un-inhabited-----							Chak Mangalpur	338151
			-----Un-inhabited-----							Kapti Danga	338152
-	-	-	-	-	-	172	77	95	Brahman Gram	338153	
			-----Un-inhabited-----							Deulgerya	338154
			-----Un-inhabited-----							Mirjai	338155
4	1	3	11	9	2	1,110	389	721	Amanpur	338156	
-	-	-	-	-	-	138	52	86	Krishna Nagar	338157	
-	-	-	1	-	1	7	3	4	Tentulia	338158	
-	-	-	-	-	-	144	53	91	Barai Bani	338159	
-	-	-	2	1	1	165	62	103	Teghara	338160	
-	-	-	-	-	-	332	101	231	Lapara	338161	
-	-	-	2	1	1	251	72	179	Jadubar	338162	
-	-	-	-	-	-	119	46	73	Tukura Pat	338163	
-	-	-	2	1	1	113	33	80	Kedar Pur	338164	
-	-	-	-	-	-	498	189	309	Jadupur	338165	
-	-	-	-	-	-	151	48	103	Lakhapat	338166	
1	-	1	11	1	10	312	86	226	Kharika	338167	
-	-	-	-	-	-	209	82	127	Askanda	338168	
			-----Un-inhabited-----							Hansua	338169
-	-	-	1	1	-	128	46	82	Karuria	338170	
1	1	-	1	1	-	555	179	376	Panch Khuiiri	338171	
11	2	9	4	1	3	479	156	323	Burya Pat	338172	
-	-	-	36	26	10	451	155	296	Goharia	338173	
-	-	-	16	3	13	614	171	443	Satdubi	338174	
-	-	-	2	2	-	39	12	27	Lakhunia	338175	
-	-	-	4	4	-	75	26	49	Bhut Gerya	338176	
-	-	-	-	-	-	264	72	192	Tanthua	338177	
-	-	-	-	-	-	275	78	197	Bahadur Patna	338178	
-	-	-	4	4	-	293	117	176	Uttar Piashala	338179	
-	-	-	-	-	-	501	149	352	Madhya Piashala	338180	
-	-	-	-	-	-	65	21	44	Dakshin Piashala	338181	
6	2	4	20	15	5	380	159	221	Eluni	338182	
			-----Un-inhabited-----							Darkhola	338183
			-----Un-inhabited-----							Shyam Chok	338184
			-----Un-inhabited-----							Gamar Kurya	338185
			-----Un-inhabited-----							Bishnu Chak	338186
-	-	-	-	-	-	61	20	41	Jaytor	338187	
-	-	-	-	-	-	28	10	18	Chak Brahman Gram	338188	
19	16	3	252	50	202	681	326	355	Khetua	338189	
-	-	-	81	21	60	86	26	60	Basudeb Pur	338190	
-	-	-	-	-	-	13	6	7	Kalaberya	338191	
-	-	-	23	21	2	865	277	588	Kota	338192	

VILLAGE PRIMARY
C D Block -

Location code number	Name of Village	Area of Village in hectares	Number of households	Total population (including institutional and houseless population)			Population in the age-group 0-6		
				Persons	Males	Females	Persons	Males	Females
1	2	3	4	5	6	7	8	9	10
338193	Garari	88.25	83	425	233	192	34	22	12
338194	Belerya	47.90	54	283	148	135	41	22	19
338195	Shasa Bani	41.87	162	789	406	383	110	65	45
338196	Chhitka	33.98	33	141	69	72	23	12	11
338197	Mohabani	67.11	223	994	525	469	116	60	56
338198	Murakata	33.99	14	93	52	41	13	6	7
338199	Nakla	33.77				-----Un-inhabited-----			
338200	Raniar	44.48	181	827	425	402	96	41	55
338201	Uttar Shirsha	20.94	85	411	199	212	33	21	12
338202	Shirsha	83.18	135	611	313	298	60	29	31
338203	Emua	39.55	29	137	74	63	17	10	7
338204	Jambani	26.51	75	428	232	196	57	33	24
338205	Jheta Jambani	42.03	233	1,204	612	592	166	91	75
338206	Sankua	40.36	74	382	192	190	45	18	27
338207	Bahir Sanda	66.52				-----Un-inhabited-----			
338208	Keot Para	39.10	163	844	439	405	142	82	60
338209	Nanna	72.15	165	829	430	399	122	53	69
338210	Tal Nanna	70.55	171	935	483	452	153	68	85
338211	Bena Bandi	46.81	4	18	8	10	2	1	1
338212	Bar Kaunri Chak	46.54	28	122	58	64	17	10	7
338213	Brahman Chak	18.39				-----Un-inhabited-----			
338214	Kokapur	70.57	232	1,141	603	538	150	72	78
338215	Makul Chak	38.71	213	1,037	512	525	118	58	60
338216	Upar Kuai	90.93	192	1,129	572	557	134	54	80
338217	Hijji	81.02	108	588	301	287	68	42	26
338218	Shitali Sanka	29.18	11	48	25	23	4	-	4
338219	Chena Pat	36.83	63	294	156	138	23	15	8
338220	Daka Gerya	37.92	5	25	11	14	3	1	2
338221	Kandar Gerya	27.07				-----Un-inhabited-----			
338222	Nata Gerya	67.51	23	114	65	49	13	6	7
338223	Kach Gerya	63.28				-----Un-inhabited-----			
338224	Shiyaliya	36.99				-----Un-inhabited-----			
338225	Keshur Gerya	39.42	55	414	225	189	82	47	35
338226	Damodar Bati	20.17				-----Un-inhabited-----			
338227	Kush Tikri	75.17	79	435	215	220	58	36	22
338228	Sekati	114.91	154	885	460	425	111	56	55
338229	Kantha Berya	41.33	83	385	192	193	45	18	27
338230	Kashi Pota	20.05	16	78	42	36	8	5	3
338231	Tal Kunai	103.71	446	2,131	1,088	1,043	229	114	115
338232	Sirajpur	71.86	101	515	270	245	83	38	45
338233	Bahara	56.53	33	159	87	72	27	15	12
338234	Shuknash	57.49	52	308	164	144	56	25	31
338235	Pahari Sol	47.16	10	51	30	21	9	6	3
338236	Mamudpur	171.81	270	1,438	711	727	205	101	104
338237	Kubir Chak	24.20	11	54	30	24	9	6	3
338238	Chandpur	78.50	20	122	64	58	21	11	10
338239	Mobarak Chak	37.26	32	134	59	75	30	15	15
338240	Ashrafpur	8.86	40	191	97	94	28	13	15
338241	Fakir Chak	18.36	7	34	13	21	8	2	6
338242	Kanak Pat	27.46	7	40	21	19	6	5	1
338243	Shyamsundarpur	13.04				-----Un-inhabited-----			
338244	Bhabani Chak	36.25	1	6	3	3	2	1	1
338245	Shibananda Chak	27.87	6	30	14	16	4	2	2
338246	Jia Gerya	27.23	5	20	12	8	1	1	-
338247	Amritpur	136.34	235	1,264	649	615	166	88	78

PRIMARY CENSUS ABSTRACT

CENSUS ABSTRACT

Keshpur

Scheduled Castes population			Scheduled Tribes population			Literates			Name of Village
Persons	Males	Females	Persons	Males	Females	Persons	Males	Females	
11	12	13	14	15	16	17	18	19	2
19	10	9	-	-	-	390	210	180	Garari
135	69	66	5	3	2	202	112	90	Belerya
-	-	-	-	-	-	564	297	267	Shasa Bani
85	42	43	-	-	-	97	51	46	Chhitka
425	217	208	-	-	-	768	433	335	Mohabani
-	-	-	-	-	-	77	46	31	Murakata
-----Un-inhabited-----									Nakla
166	84	82	-	-	-	696	379	317	Raniar
166	82	84	46	21	25	312	152	160	Uttar Shirsha
33	21	12	-	-	-	491	268	223	Shirsha
97	53	44	-	-	-	110	61	49	Emua
-	-	-	-	-	-	313	185	128	Jambani
-	-	-	1	1	-	811	448	363	Jheta Jambani
-	-	-	-	-	-	306	162	144	Sankua
-----Un-inhabited-----									Bahir Sanda
504	271	233	1	-	1	399	257	142	Keot Para
-	-	-	-	-	-	493	277	216	Nanna
-	-	-	-	-	-	652	367	285	Tal Nanna
-	-	-	-	-	-	11	5	6	Bena Bandi
7	2	5	-	-	-	72	31	41	Bar Kaunri Chak
-----Un-inhabited-----									Brahman Chak
410	222	188	-	-	-	774	462	312	Kokapur
644	312	332	1	-	1	630	342	288	Makul Chak
620	312	308	19	8	11	746	414	332	Upar Kuai
370	196	174	-	-	-	422	233	189	Hiji
8	3	5	5	3	2	42	24	18	Shitali Sanka
-	-	-	-	-	-	267	138	129	Chena Pat
-	-	-	-	-	-	21	10	11	Daka Gerya
-----Un-inhabited-----									Kandar Gerya
56	32	24	-	-	-	89	53	36	Nata Gerya
-----Un-inhabited-----									Kach Gerya
-----Un-inhabited-----									Shiyaliya
412	225	187	-	-	-	304	170	134	Keshur Gerya
-----Un-inhabited-----									Damodar Bati
399	199	200	-	-	-	363	174	189	Kush Tikri
366	182	184	9	5	4	661	365	296	Sekati
208	107	101	-	-	-	338	172	166	Kantha Berya
42	24	18	-	-	-	69	37	32	Kashi Pota
1,298	663	635	8	7	1	1,567	863	704	Tal Kunai
278	145	133	1	-	1	329	198	131	Sirajpur
-	-	-	-	-	-	115	68	47	Bahara
305	164	141	-	-	-	229	131	98	Shuknash
-	-	-	-	-	-	37	24	13	Pahari Sol
-	-	-	-	-	-	1,133	577	556	Mamudpur
-	-	-	-	-	-	30	17	13	Kubir Chak
-	-	-	-	-	-	57	27	30	Chandpur
-	-	-	-	-	-	72	29	43	Mobarak Chak
69	30	39	6	4	2	102	62	40	Ashrafpur
-	-	-	-	-	-	15	6	9	Fakir Chak
-	-	-	-	-	-	28	13	15	Kanak Pat
-----Un-inhabited-----									Shyamsundarpur
-	-	-	-	-	-	3	1	2	Bhabani Chak
6	4	2	-	-	-	17	9	8	Shibananda Chak
14	9	5	-	-	-	13	8	5	Jia Gerya
935	488	447	4	-	4	755	456	299	Amritpur

VILLAGE PRIMARY
C D Block -

Location code number	Name of Village	Illiterates			Total workers			Main workers		
		Persons	Males	Females	Persons	Males	Females	Persons	Males	Females
1	2	20	21	22	23	24	25	26	27	28
338193	Garari	35	23	12	143	137	6	143	137	6
338194	Belerya	81	36	45	66	65	1	66	65	1
338195	Shasa Bani	225	109	116	229	198	31	162	142	20
338196	Chhitka	44	18	26	38	33	5	34	31	3
338197	Mohabani	226	92	134	388	298	90	207	191	16
338198	Murakata	16	6	10	29	29	-	23	23	-
338199	Nakla				-----Un-inhabited-----					
338200	Raniar	131	46	85	313	258	55	147	116	31
338201	Uttar Shirsha	99	47	52	186	109	77	64	61	3
338202	Shirsha	120	45	75	206	184	22	193	175	18
338203	Emua	27	13	14	51	42	9	27	26	1
338204	Jambani	115	47	68	91	84	7	88	82	6
338205	Jheta Jambani	393	164	229	399	347	52	326	304	22
338206	Sankua	76	30	46	144	127	17	35	28	7
338207	Bahir Sanda				-----Un-inhabited-----					
338208	Keot Para	445	182	263	265	257	8	263	255	8
338209	Nanna	336	153	183	237	231	6	223	217	6
338210	Tal Nanna	283	116	167	336	284	52	248	241	7
338211	Bena Bandi	7	3	4	7	6	1	6	6	-
338212	Bar Kaunri Chak	50	27	23	36	32	4	26	26	-
338213	Brahman Chak				-----Un-inhabited-----					
338214	Kokapur	367	141	226	317	310	7	297	290	7
338215	Makul Chak	407	170	237	305	278	27	277	260	17
338216	Upar Kuai	383	158	225	355	309	46	317	294	23
338217	Hijji	166	68	98	163	153	10	153	147	6
338218	Shitali Sanka	6	1	5	15	15	-	15	15	-
338219	Chena Pat	27	18	9	93	86	7	76	69	7
338220	Daka Gerya	4	1	3	7	7	-	4	4	-
338221	Kandar Gerya				-----Un-inhabited-----					
338222	Nata Gerya	25	12	13	46	38	8	8	8	-
338223	Kach Gerya				-----Un-inhabited-----					
338224	Shiyaliya				-----Un-inhabited-----					
338225	Keshur Gerya	110	55	55	131	124	7	73	67	6
338226	Damodar Bati				-----Un-inhabited-----					
338227	Kush Tikri	72	41	31	133	119	14	123	118	5
338228	Sekati	224	95	129	305	232	73	232	209	23
338229	Kantha Berya	47	20	27	105	89	16	99	87	12
338230	Kashi Pota	9	5	4	27	27	-	26	26	-
338231	Tal Kunai	564	225	339	652	597	55	597	558	39
338232	Sirajpur	186	72	114	219	160	59	153	146	7
338233	Bahara	44	19	25	72	48	24	36	35	1
338234	Shuknash	79	33	46	99	91	8	92	91	1
338235	Pahari Sol	14	6	8	18	18	-	18	18	-
338236	Mamudpur	305	134	171	442	405	37	389	359	30
338237	Kubir Chak	24	13	11	29	17	12	15	15	-
338238	Chandpur	65	37	28	39	37	2	16	16	-
338239	Mobarak Chak	62	30	32	39	32	7	20	20	-
338240	Ashrafpur	89	35	54	54	48	6	24	24	-
338241	Fakir Chak	19	7	12	6	5	1	4	3	1
338242	Kanak Pat	12	8	4	11	9	2	9	8	1
338243	Shyamsundarpur				-----Un-inhabited-----					
338244	Bhabani Chak	3	2	1	1	1	-	1	1	-
338245	Shibananda Chak	13	5	8	9	8	1	3	3	-
338246	Jia Gerya	7	4	3	8	7	1	8	7	1
338247	Amritpur	509	193	316	387	358	29	364	344	20

PRIMARY CENSUS ABSTRACT

CENSUS ABSTRACT

Keshpur

Industrial category of main workers

Cultivators			Household industry						Other workers			Name of Village
Persons	Males	Females	Agricultural labourers			workers			Persons	Males	Females	
29	30	31	32	33	34	35	36	37	38	39	40	2
133	132	1	-	-	-	-	-	-	10	5	5	Garari
48	48	-	10	10	-	1	1	-	7	6	1	Belerya
61	57	4	41	36	5	1	1	-	59	48	11	Shasa Bani
20	19	1	11	10	1	-	-	-	3	2	1	Chhitka
78	78	-	64	56	8	10	9	1	55	48	7	Mohabani
21	21	-	-	-	-	-	-	-	2	2	-	Murakata
-----Un-inhabited-----												Nakla
32	27	5	18	16	2	5	4	1	92	69	23	Raniar
47	47	-	7	7	-	-	-	-	10	7	3	Uttar Shirsha
72	70	2	72	63	9	-	-	-	49	42	7	Shirsha
6	6	-	13	13	-	2	2	-	6	5	1	Emua
68	64	4	18	17	1	1	1	-	1	-	1	Jambani
14	13	1	107	103	4	7	4	3	198	184	14	Jheta Jambani
7	5	2	4	4	-	3	2	1	21	17	4	Sankua
-----Un-inhabited-----												Bahir Sanda
57	57	-	160	157	3	5	5	-	41	36	5	Keot Para
29	28	1	132	129	3	43	43	-	19	17	2	Nanna
204	202	2	1	1	-	1	1	-	42	37	5	Tal Nanna
-	-	-	3	3	-	-	-	-	3	3	-	Bena Bandi
21	21	-	2	2	-	-	-	-	3	3	-	Bar Kaunri Chak
-----Un-inhabited-----												Brahman Chak
162	159	3	76	75	1	10	10	-	49	46	3	Kokapur
72	71	1	107	107	-	15	10	5	83	72	11	Makul Chak
144	140	4	84	78	6	1	-	1	88	76	12	Upar Kuai
71	68	3	73	72	1	1	1	-	8	6	2	Hijji
14	14	-	1	1	-	-	-	-	-	-	-	Shitali Sanka
58	57	1	3	2	1	-	-	-	15	10	5	Chena Pat
4	4	-	-	-	-	-	-	-	-	-	-	Daka Gerya
-----Un-inhabited-----												Kandar Gerya
8	8	-	-	-	-	-	-	-	-	-	-	Nata Gerya
-----Un-inhabited-----												Kach Gerya
-----Un-inhabited-----												Shiyaliya
65	64	1	4	3	1	-	-	-	4	-	4	Keshur Gerya
-----Un-inhabited-----												Damodar Bati
95	93	2	23	22	1	1	-	1	4	3	1	Kush Tikri
154	147	7	60	53	7	8	-	8	10	9	1	Sekati
40	39	1	49	43	6	1	1	-	9	4	5	Kantha Berya
25	25	-	1	1	-	-	-	-	-	-	-	Kashi Pota
118	114	4	229	222	7	3	3	-	247	219	28	Tal Kunai
41	41	-	65	64	1	1	1	-	46	40	6	Sirajpur
34	34	-	2	1	1	-	-	-	-	-	-	Bahara
91	90	1	1	1	-	-	-	-	-	-	-	Shuknash
16	16	-	-	-	-	2	2	-	-	-	-	Pahari Sol
243	224	19	140	130	10	1	-	1	5	5	-	Mamudpur
4	4	-	-	-	-	-	-	-	11	11	-	Kubir Chak
15	15	-	1	1	-	-	-	-	-	-	-	Chandpur
1	1	-	3	3	-	1	1	-	15	15	-	Mobarak Chak
7	7	-	4	4	-	-	-	-	13	13	-	Ashrafpur
1	-	1	1	1	-	-	-	-	2	2	-	Fakir Chak
2	2	-	-	-	-	-	-	-	7	6	1	Kanak Pat
-----Un-inhabited-----												Shyamsundarpur
1	1	-	-	-	-	-	-	-	-	-	-	Bhabani Chak
-	-	-	1	1	-	1	1	-	1	1	-	Shibananda Chak
8	7	1	-	-	-	-	-	-	-	-	-	Jia Gerya
250	248	2	79	69	10	4	4	-	31	23	8	Amritpur

VILLAGE PRIMARY
C D Block -

Location code number	Name of Village	Industrial category									
		Marginal workers			Cultivators			Agricultural labourers			
		Persons	Males	Females	Persons	Males	Females	Persons	Males	Females	
1	2	41	42	43	44	45	46	47	48	49	
338193	Garari	-	-	-	-	-	-	-	-	-	-
338194	Belerya	-	-	-	-	-	-	-	-	-	-
338195	Shasa Bani	67	56	11	5	5	-	45	39	6	
338196	Chhitka	4	2	2	-	-	-	2	2	-	
338197	Mohabani	181	107	74	45	32	13	106	65	41	
338198	Murakata	6	6	-	5	5	-	-	-	-	
338199	Nakla	-----Un-inhabited-----									
338200	Raniar	166	142	24	18	17	1	102	90	12	
338201	Uttar Shirsha	122	48	74	1	1	-	-	-	-	
338202	Shirsha	13	9	4	1	-	1	6	5	1	
338203	Emua	24	16	8	14	6	8	8	8	-	
338204	Jambani	3	2	1	2	2	-	-	-	-	
338205	Jheta Jambani	73	43	30	4	3	1	11	10	1	
338206	Sankua	109	99	10	51	50	1	19	19	-	
338207	Bahir Sanda	-----Un-inhabited-----									
338208	Keot Para	2	2	-	-	-	-	2	2	-	
338209	Nanna	14	14	-	-	-	-	11	11	-	
338210	Tal Nanna	88	43	45	5	2	3	7	7	-	
338211	Bena Bandi	1	-	1	-	-	-	-	-	-	
338212	Bar Kaunri Chak	10	6	4	2	2	-	4	3	1	
338213	Brahman Chak	-----Un-inhabited-----									
338214	Kokapur	20	20	-	10	10	-	9	9	-	
338215	Makul Chak	28	18	10	3	1	2	14	10	4	
338216	Upar Kuai	38	15	23	7	5	2	2	-	2	
338217	Hijji	10	6	4	3	2	1	6	4	2	
338218	Shitali Sanka	-	-	-	-	-	-	-	-	-	
338219	Chena Pat	17	17	-	6	6	-	9	9	-	
338220	Daka Gerya	3	3	-	-	-	-	3	3	-	
338221	Kandar Gerya	-----Un-inhabited-----									
338222	Nata Gerya	38	30	8	-	-	-	27	27	-	
338223	Kach Gerya	-----Un-inhabited-----									
338224	Shiyaliya	-----Un-inhabited-----									
338225	Keshur Gerya	58	57	1	13	13	-	45	44	1	
338226	Damodar Bati	-----Un-inhabited-----									
338227	Kush Tikri	10	1	9	6	1	5	-	-	-	
338228	Sekati	73	23	50	12	10	2	41	8	33	
338229	Kantha Berya	6	2	4	-	-	-	-	-	-	
338230	Kashi Pota	1	1	-	-	-	-	1	1	-	
338231	Tal Kunai	55	39	16	10	9	1	23	12	11	
338232	Sirajpur	66	14	52	2	2	-	52	8	44	
338233	Bahara	36	13	23	7	6	1	1	1	-	
338234	Shuknash	7	-	7	1	-	1	-	-	-	
338235	Pahari Sol	-	-	-	-	-	-	-	-	-	
338236	Mamudpur	53	46	7	3	3	-	48	43	5	
338237	Kubir Chak	14	2	12	-	-	-	-	-	-	
338238	Chandpur	23	21	2	-	-	-	2	1	1	
338239	Mobarak Chak	19	12	7	2	2	-	13	10	3	
338240	Ashrafpur	30	24	6	13	13	-	16	11	5	
338241	Fakir Chak	2	2	-	-	-	-	1	1	-	
338242	Kanak Pat	2	1	1	1	1	-	-	-	-	
338243	Shyamsundarpur	-----Un-inhabited-----									
338244	Bhabani Chak	-	-	-	-	-	-	-	-	-	
338245	Shibananda Chak	6	5	1	2	2	-	1	1	-	
338246	Jia Gerya	-	-	-	-	-	-	-	-	-	
338247	Amritpur	23	14	9	10	5	5	6	4	2	

PRIMARY CENSUS ABSTRACT

CENSUS ABSTRACT

Keshpur

of marginal workers

Household industry workers			Other workers			Non-workers			Name of Village	Location code number
Persons	Males	Females	Persons	Males	Females	Persons	Males	Females		
50	51	52	53	54	55	56	57	58	2	1
-	-	-	-	-	-	282	96	186	Garari	338193
-	-	-	-	-	-	217	83	134	Belerya	338194
-	-	-	17	12	5	560	208	352	Shasa Bani	338195
-	-	-	2	-	2	103	36	67	Chhitka	338196
8	3	5	22	7	15	606	227	379	Mohabani	338197
-	-	-	1	1	-	64	23	41	Murakata	338198
-----Un-inhabited-----									Nakla	338199
3	2	1	43	33	10	514	167	347	Raniar	338200
1	1	-	120	46	74	225	90	135	Uttar Shirsha	338201
-	-	-	6	4	2	405	129	276	Shirsha	338202
-	-	-	2	2	-	86	32	54	Emua	338203
1	-	1	-	-	-	337	148	189	Jambani	338204
2	-	2	56	30	26	805	265	540	Jheta Jambani	338205
8	7	1	31	23	8	238	65	173	Sankua	338206
-----Un-inhabited-----									Bahir Sanda	338207
-	-	-	-	-	-	579	182	397	Keot Para	338208
1	1	-	2	2	-	592	199	393	Nanna	338209
40	1	39	36	33	3	599	199	400	Tal Nanna	338210
-	-	-	1	-	1	11	2	9	Bena Bandi	338211
-	-	-	4	1	3	86	26	60	Bar Kaunri Chak	338212
-----Un-inhabited-----									Brahman Chak	338213
-	-	-	1	1	-	824	293	531	Kokapur	338214
1	-	1	10	7	3	732	234	498	Makul Chak	338215
-	-	-	29	10	19	774	263	511	Upar Kuai	338216
1	-	1	-	-	-	425	148	277	Hiji	338217
-	-	-	-	-	-	33	10	23	Shitali Sanka	338218
-	-	-	2	2	-	201	70	131	Chena Pat	338219
-	-	-	-	-	-	18	4	14	Daka Gerya	338220
-----Un-inhabited-----									Kandar Gerya	338221
7	1	6	4	2	2	68	27	41	Nata Gerya	338222
-----Un-inhabited-----									Kach Gerya	338223
-----Un-inhabited-----									Shiyaliya	338224
-	-	-	-	-	-	283	101	182	Keshur Gerya	338225
-----Un-inhabited-----									Damodar Bati	338226
2	-	2	2	-	2	302	96	206	Kush Tikri	338227
17	2	15	3	3	-	580	228	352	Sekati	338228
1	-	1	5	2	3	280	103	177	Kantha Berya	338229
-	-	-	-	-	-	51	15	36	Kashi Pota	338230
5	1	4	17	17	-	1,479	491	988	Tal Kunai	338231
-	-	-	12	4	8	296	110	186	Sirajpur	338232
4	4	-	24	2	22	87	39	48	Bahara	338233
-	-	-	6	-	6	209	73	136	Shuknash	338234
-	-	-	-	-	-	33	12	21	Pahari Sol	338235
-	-	-	2	-	2	996	306	690	Mamudpur	338236
13	1	12	1	1	-	25	13	12	Kubir Chak	338237
-	-	-	21	20	1	83	27	56	Chandpur	338238
1	-	1	3	-	3	95	27	68	Mobarak Chak	338239
-	-	-	1	-	1	137	49	88	Ashrafpur	338240
-	-	-	1	1	-	28	8	20	Fakir Chak	338241
-	-	-	1	-	1	29	12	17	Kanak Pat	338242
-----Un-inhabited-----									Shyamsundarpur	338243
-	-	-	-	-	-	5	2	3	Bhabani Chak	338244
-	-	-	3	2	1	21	6	15	Shibananda Chak	338245
-	-	-	-	-	-	12	5	7	Jia Gerya	338246
-	-	-	7	5	2	877	291	586	Amritpur	338247

**VILLAGE PRIMARY
C D Block -**

Location code number	Name of Village	Area of Village in hectares	Number of households	Total population (including institutional and houseless population)			Population in the age-group 0-6		
				Persons	Males	Females	Persons	Males	Females
1	2	3	4	5	6	7	8	9	10
338248	Ranbaj	9.53	69	397	201	196	44	23	21
338249	Konan	93.63	257	1,468	703	765	174	84	90
338250	Ananta Chak	9.34	2	9	6	3	2	1	1
338251	Mahendrapat	37.41	2	11	8	3	-	-	-
338252	Gopal Chak	7.02	1	5	3	2	-	-	-
338253	Nandi Sol	14.14							
338254	Alampur	48.98							
338255	Khaer Gerya	51.40	1	8	4	4	2	1	1
338256	Balilaya Gerya	36.46	44	252	120	132	42	19	23
338257	Kachila	42.03	18	120	61	59	26	14	12
338258	Nara Gerya	46.30	89	522	273	249	69	32	37
338259	Habir Chak	34.50	4	27	12	15	4	2	2
338260	Markha	70.83	138	715	378	337	80	44	36
338261	Chenchura	108.31	336	1,671	856	815	221	122	99
338262	Ratan Hati	65.46	123	704	366	338	112	51	61
338263	Uttar Kenosa	53.43	128	689	351	338	77	37	40
338264	Shasha Gerya	48.38	150	844	445	399	125	64	61
338265	Lakshman Chak	31.02	57	261	128	133	28	15	13
338266	Dakshin Kenosa	47.33	87	437	233	204	57	27	30
338267	Daulat Chak	60.28	9	55	26	29	13	8	5
338268	Mahisha Gerya	49.28	158	782	408	374	104	49	55
338269	Gopi Bar	51.78	39	193	87	106	32	15	17
338270	Ranjita	53.29	72	393	206	187	65	38	27
338271	Uttar Khamar	31.31	36	163	84	79	21	11	10
338272	Golar	126.73	399	2,023	1,045	978	244	123	121
338273	Srimanta Bar	7.01	17	75	41	34	5	4	1
338274	Dapur	47.44	102	559	295	264	61	28	33
338275	Kanunya	59.08	31	158	76	82	16	10	6
338276	Harihar Chak	20.55	40	202	106	96	26	10	16
338277	Jamunaber	68.08	37	150	73	77	11	4	7
338278	Dharmma Pur	95.81	214	1,066	575	491	161	90	71
338279	Khamar Pota	63.50							
338280	Kamal Pur	39.87	41	206	96	110	28	10	18
338281	Khagra Gerya	36.49	116	627	319	308	87	40	47
338282	Inad Chak	24.93	120	610	308	302	93	48	45
338283	Bera Beria	33.35	152	814	415	399	115	57	58
338284	Langal Dihi	45.42	169	900	482	418	130	61	69
338285	Bhagaban Chak	39.51	111	553	263	290	75	28	47
338286	Madhupur	79.64	177	958	504	454	126	73	53
338287	Amligerya	36.37	24	107	56	51	15	7	8
338288	Turuk Gerya	50.22	39	181	96	85	26	15	11
338289	Kedma	25.81							
338290	Ratna	27.37	33	167	82	85	23	10	13
338291	Amurya	84.75	123	511	275	236	60	34	26
338292	Kashipur	29.68	40	220	117	103	27	14	13
338293	Geri Kala	37.10	35	154	84	70	17	11	6
338294	Bhimpur	73.73	100	510	284	226	40	22	18
338295	Raghunathpur	43.40	14	64	39	25	7	5	2
338296	Mahisha Dani	27.62							
338297	Nurpur	7.00							
338298	Bhol Sarapota	40.40	72	423	219	204	54	26	28
338299	Kanpur	119.71	194	975	505	470	121	58	63
338300	Damdama	15.98	19	93	52	41	12	9	3
338301	Palangpur	77.42	149	832	446	386	104	54	50
338302	Rauta	27.54	16	107	55	52	17	12	5

PRIMARY CENSUS ABSTRACT

CENSUS ABSTRACT

Keshpur

Scheduled Castes population			Scheduled Tribes population			Literates			Name of Village
Persons	Males	Females	Persons	Males	Females	Persons	Males	Females	
11	12	13	14	15	16	17	18	19	2
323	162	161	-	-	-	315	174	141	Ranbaj
1,245	617	628	4	1	3	856	503	353	Konan
9	6	3	-	-	-	7	5	2	Ananta Chak
11	8	3	-	-	-	7	7	-	Mahendrapat
5	3	2	-	-	-	5	3	2	Gopal Chak
-----Un-inhabited-----									Nandi Sol
-----Un-inhabited-----									Alampur
8	4	4	-	-	-	6	3	3	Khaer Gerya
252	120	132	-	-	-	174	92	82	Balilaya Gerya
96	47	49	-	-	-	55	30	25	Kachila
-	-	-	-	-	-	363	203	160	Nara Gerya
-	-	-	-	-	-	17	9	8	Habir Chak
-	-	-	-	-	-	586	317	269	Markha
-	-	-	-	-	-	1,054	576	478	Chenchura
404	218	186	13	6	7	489	296	193	Ratan Hati
424	219	205	-	-	-	475	259	216	Uttar Kenosa
-	-	-	-	-	-	593	337	256	Shasha Gerya
100	50	50	-	-	-	201	108	93	Lakshman Chak
368	195	173	3	1	2	295	186	109	Dakshin Kenosa
-	-	-	-	-	-	29	13	16	Daulat Chak
-	-	-	-	-	-	568	322	246	Mahisha Gerya
-	-	-	-	-	-	115	52	63	Gopi Bar
-	-	-	-	-	-	259	142	117	Ranjita
-	-	-	-	-	-	132	70	62	Uttar Khamar
896	460	436	-	-	-	1,511	827	684	Golar
28	13	15	-	-	-	55	31	24	Srimanta Bar
553	294	259	-	-	-	401	237	164	Dapur
-	-	-	-	-	-	129	64	65	Kanunya
202	106	96	-	-	-	142	91	51	Harihar Chak
-	-	-	-	-	-	126	69	57	Jamunaber
800	437	363	-	-	-	729	439	290	Dhamma Pur
-----Un-inhabited-----									Khamar Pota
-	-	-	-	-	-	165	84	81	Kamal Pur
-	-	-	-	-	-	404	227	177	Khagra Gerya
-	-	-	-	-	-	418	228	190	Inad Chak
-	-	-	-	-	-	564	306	258	Bera Beria
-	-	-	-	-	-	584	351	233	Langal Dihi
552	263	289	-	-	-	448	232	216	Bhagaban Chak
697	372	325	1	1	-	681	400	281	Madhupur
107	56	51	-	-	-	76	41	35	Amligerya
137	73	64	-	-	-	125	70	55	Turuk Gerya
-----Un-inhabited-----									Kedma
137	72	65	-	-	-	118	64	54	Ratna
149	81	68	3	1	2	371	217	154	Amurya
169	87	82	-	-	-	166	92	74	Kashipur
-	-	-	-	-	-	120	68	52	Geri Kala
133	77	56	-	-	-	413	241	172	Bhimpur
13	8	5	-	-	-	52	32	20	Raghunathpur
-----Un-inhabited-----									Mahisha Dani
-----Un-inhabited-----									Nurpur
421	219	202	-	-	-	242	156	86	Bhol Sarapota
682	354	328	1	-	1	720	423	297	Kanpur
13	9	4	-	-	-	66	41	25	Damdama
623	331	292	-	-	-	638	375	263	Palangpur
53	28	25	-	-	-	74	39	35	Rauta

VILLAGE PRIMARY
C D Block -

Location code number	Name of Village	Illiterates			Total workers			Main workers		
		Persons	Males	Females	Persons	Males	Females	Persons	Males	Females
1	2	20	21	22	23	24	25	26	27	28
338248	Ranbaj	82	27	55	243	129	114	128	127	1
338249	Konan	612	200	412	795	396	399	306	256	50
338250	Ananta Chak	2	1	1	5	3	2	4	3	1
338251	Mahendrapat	4	1	3	4	4	-	4	4	-
338252	Gopal Chak	-	-	-	1	1	-	1	1	-
338253	Nandi Sol				-----Un-inhabited-----					
338254	Alampur				-----Un-inhabited-----					
338255	Khaer Gerya	2	1	1	3	3	-	3	3	-
338256	Balilaya Gerya	78	28	50	109	75	34	61	53	8
338257	Kachila	65	31	34	33	31	2	33	31	2
338258	Nara Gerya	159	70	89	166	157	9	166	157	9
338259	Habir Chak	10	3	7	9	9	-	9	9	-
338260	Markha	129	61	68	219	192	27	189	174	15
338261	Chenchura	617	280	337	523	484	39	388	379	9
338262	Ratan Hati	215	70	145	373	201	172	203	199	4
338263	Uttar Kenosa	214	92	122	223	201	22	187	181	6
338264	Shasha Gerya	251	108	143	192	184	8	172	165	7
338265	Lakshman Chak	60	20	40	60	50	10	59	50	9
338266	Dakshin Kenosa	142	47	95	109	105	4	100	96	4
338267	Daulat Chak	26	13	13	9	9	-	9	9	-
338268	Mahisha Gerya	214	86	128	259	244	15	235	222	13
338269	Gopi Bar	78	35	43	53	53	-	53	53	-
338270	Ranjita	134	64	70	116	112	4	109	108	1
338271	Uttar Khamar	31	14	17	47	46	1	47	46	1
338272	Golar	512	218	294	617	554	63	590	536	54
338273	Srimanta Bar	20	10	10	36	31	5	34	30	4
338274	Dapur	158	58	100	156	131	25	143	128	15
338275	Kanunya	29	12	17	86	52	34	34	31	3
338276	Harihar Chak	60	15	45	68	65	3	66	64	2
338277	Jamunaber	24	4	20	93	54	39	33	33	-
338278	Dharmma Pur	337	136	201	384	329	55	288	266	22
338279	Khamar Pota				-----Un-inhabited-----					
338280	Kamal Pur	41	12	29	115	61	54	62	61	1
338281	Khagra Gerya	223	92	131	187	186	1	183	182	1
338282	Inad Chak	192	80	112	200	184	16	166	163	3
338283	Bera Beria	250	109	141	256	248	8	255	248	7
338284	Langal Dihi	316	131	185	246	237	9	236	234	2
338285	Bhagaban Chak	105	31	74	169	145	24	123	115	8
338286	Madhupur	277	104	173	318	290	28	205	198	7
338287	Amligerya	31	15	16	31	30	1	22	22	-
338288	Turuk Gerya	56	26	30	92	53	39	22	22	-
338289	Kedma				-----Un-inhabited-----					
338290	Ratna	49	18	31	52	48	4	29	27	2
338291	Amurya	140	58	82	163	156	7	109	106	3
338292	Kashipur	54	25	29	132	76	56	72	71	1
338293	Geri Kala	34	16	18	93	49	44	47	45	2
338294	Bhimpur	97	43	54	332	193	139	154	151	3
338295	Raghunathpur	12	7	5	43	25	18	21	21	-
338296	Mahisha Dani				-----Un-inhabited-----					
338297	Nurpur				-----Un-inhabited-----					
338298	Bhol Sarapota	181	63	118	164	163	1	164	163	1
338299	Kanpur	255	82	173	350	319	31	340	316	24
338300	Damdama	27	11	16	57	34	23	25	23	2
338301	Palangpur	194	71	123	469	273	196	435	259	176
338302	Rauta	33	16	17	69	35	34	41	30	11

PRIMARY CENSUS ABSTRACT

CENSUS ABSTRACT

Keshpur

Industrial category of main workers

Cultivators			Household industry						Other workers			Name of Village
Persons	Males	Females	Agricultural labourers			workers			Persons	Males	Females	
29	30	31	32	33	34	35	36	37	38	39	40	2
14	14	-	114	113	1	-	-	-	-	-	-	Ranbaj
126	118	8	170	130	40	5	4	1	5	4	1	Konan
-	-	-	4	3	1	-	-	-	-	-	-	Ananta Chak
4	4	-	-	-	-	-	-	-	-	-	-	Mahendrapat
1	1	-	-	-	-	-	-	-	-	-	-	Gopal Chak
-----Un-inhabited-----												Nandi Sol
-----Un-inhabited-----												Alampur
3	3	-	-	-	-	-	-	-	-	-	-	Khaer Gerya
48	42	6	12	11	1	-	-	-	1	-	-	Balilaya Gerya
15	15	-	17	15	2	-	-	-	1	1	-	Kachila
100	96	4	33	32	1	-	-	-	33	29	4	Nara Gerya
5	5	-	4	4	-	-	-	-	-	-	-	Habir Chak
121	118	3	22	21	1	32	27	5	14	8	6	Markha
318	315	3	63	58	5	-	-	-	7	6	1	Chenchura
35	35	-	112	110	2	26	26	-	30	28	2	Ratan Hati
42	41	1	134	131	3	-	-	-	11	9	2	Uttar Kenosa
100	100	-	62	57	5	-	-	-	10	8	2	Shasha Gerya
16	12	4	37	35	2	-	-	-	6	3	3	Lakshman Chak
59	59	-	25	25	-	-	-	-	16	12	4	Dakshin Kenosa
6	6	-	3	3	-	-	-	-	-	-	-	Daulat Chak
47	46	1	67	64	3	26	22	4	95	90	5	Mahisha Gerya
25	25	-	28	28	-	-	-	-	-	-	-	Gopi Bar
81	80	1	26	26	-	-	-	-	2	2	-	Ranjita
45	44	1	1	1	-	-	-	-	1	1	-	Uttar Khamar
445	430	15	62	47	15	4	4	-	79	55	24	Golar
24	22	2	8	8	-	-	-	-	2	-	2	Srimanta Bar
104	100	4	27	25	2	1	1	-	11	2	9	Dapur
24	24	-	2	2	-	3	3	-	5	2	3	Kanunya
38	37	1	21	20	1	2	2	-	5	5	-	Harihar Chak
28	28	-	4	4	-	-	-	-	1	1	-	Jamunaber
175	173	2	43	37	6	14	12	2	56	44	12	Dharmma Pur
-----Un-inhabited-----												Khamar Pota
56	56	-	-	-	-	-	-	-	6	5	1	Kamal Pur
122	122	-	39	39	-	1	1	-	21	20	1	Khagra Gerya
108	107	1	34	32	2	19	19	-	5	5	-	Inad Chak
252	246	6	-	-	-	-	-	-	3	2	1	Bera Beria
155	155	-	63	61	2	3	3	-	15	15	-	Langal Dihi
4	4	-	105	101	4	-	-	-	14	10	4	Bhagaban Chak
172	172	-	12	12	-	4	4	-	17	10	7	Madhupur
16	16	-	5	5	-	-	-	-	1	1	-	Amligerya
14	14	-	1	1	-	-	-	-	7	7	-	Turuk Gerya
-----Un-inhabited-----												Kedma
29	27	2	-	-	-	-	-	-	-	-	-	Ratna
69	69	-	2	2	-	-	-	-	38	35	3	Amurya
55	55	-	-	-	-	-	-	-	17	16	1	Kashipur
45	45	-	-	-	-	-	-	-	2	-	2	Geri Kala
145	145	-	-	-	-	1	1	-	8	5	3	Bhimpur
21	21	-	-	-	-	-	-	-	-	-	-	Raghunathpur
-----Un-inhabited-----												Mahisha Dani
-----Un-inhabited-----												Nurpur
17	17	-	129	128	1	-	-	-	18	18	-	Bhol Sarapota
57	54	3	217	211	6	7	5	2	59	46	13	Kanpur
16	14	2	4	4	-	2	2	-	3	3	-	Damdama
385	244	141	41	10	31	-	-	-	9	5	4	Palangpur
13	12	1	28	18	10	-	-	-	-	-	-	Rauta

VILLAGE PRIMARY
C D Block -

Location code number	Name of Village	Industrial category								
		Marginal workers			Cultivators			Agricultural labourers		
		Persons	Males	Females	Persons	Males	Females	Persons	Males	Females
1	2	41	42	43	44	45	46	47	48	49
338248	Ranbaj	115	2	113	-	-	-	115	2	113
338249	Konan	489	140	349	29	10	19	440	115	325
338250	Ananta Chak	1	-	1	-	-	-	1	-	1
338251	Mahendrapat	-	-	-	-	-	-	-	-	-
338252	Gopal Chak	-	-	-	-	-	-	-	-	-
338253	Nandi Sol	-----Un-inhabited-----								
338254	Alampur	-----Un-inhabited-----								
338255	Khaer Gerya	-	-	-	-	-	-	-	-	-
338256	Balilaya Gerya	48	22	26	2	1	1	27	18	9
338257	Kachila	-	-	-	-	-	-	-	-	-
338258	Nara Gerya	-	-	-	-	-	-	-	-	-
338259	Habir Chak	-	-	-	-	-	-	-	-	-
338260	Markha	30	18	12	4	2	2	3	3	-
338261	Chenchura	135	105	30	6	4	2	121	95	26
338262	Ratan Hati	170	2	168	67	-	67	102	1	101
338263	Uttar Kenosa	36	20	16	-	-	-	17	17	-
338264	Shasha Gerya	20	19	1	-	-	-	18	17	1
338265	Lakshman Chak	1	-	1	1	-	1	-	-	-
338266	Dakshin Kenosa	9	9	-	1	1	-	4	4	-
338267	Daulat Chak	-	-	-	-	-	-	-	-	-
338268	Mahisha Gerya	24	22	2	5	5	-	15	13	2
338269	Gopi Bar	-	-	-	-	-	-	-	-	-
338270	Ranjita	7	4	3	-	-	-	4	3	1
338271	Uttar Khamar	-	-	-	-	-	-	-	-	-
338272	Golar	27	18	9	11	10	1	-	-	-
338273	Srimanta Bar	2	1	1	2	1	1	-	-	-
338274	Dapur	13	3	10	2	-	2	4	1	3
338275	Kanunya	52	21	31	46	15	31	6	6	-
338276	Harihar Chak	2	1	1	-	-	-	2	1	1
338277	Jamunaber	60	21	39	52	13	39	7	7	-
338278	Dharmma Pur	96	63	33	35	23	12	29	14	15
338279	Khamar Pota	-----Un-inhabited-----								
338280	Kamal Pur	53	-	53	-	-	-	-	-	-
338281	Khagra Gerya	4	4	-	2	2	-	2	2	-
338282	Inad Chak	34	21	13	2	-	2	1	-	1
338283	Bera Beria	1	-	1	1	-	1	-	-	-
338284	Langal Dihi	10	3	7	1	1	-	1	1	-
338285	Bhagaban Chak	46	30	16	-	-	-	30	22	8
338286	Madhupur	113	92	21	4	1	3	102	87	15
338287	Amligerya	9	8	1	2	2	-	7	6	1
338288	Turuk Gerya	70	31	39	15	-	15	55	31	24
338289	Kedma	-----Un-inhabited-----								
338290	Ratna	23	21	2	1	1	-	20	18	2
338291	Amurya	54	50	4	3	-	3	49	48	1
338292	Kashipur	60	5	55	-	-	-	-	-	-
338293	Geri Kala	46	4	42	1	1	-	-	-	-
338294	Bhimpur	178	42	136	45	35	10	133	7	126
338295	Raghunathpur	22	4	18	3	2	1	19	2	17
338296	Mahisha Dani	-----Un-inhabited-----								
338297	Nurpur	-----Un-inhabited-----								
338298	Bhol Sarapota	-	-	-	-	-	-	-	-	-
338299	Kanpur	10	3	7	1	-	1	-	-	-
338300	Damdama	32	11	21	22	5	17	7	5	2
338301	Palangpur	34	14	20	15	12	3	19	2	17
338302	Rauta	28	5	23	1	1	-	27	4	23

PRIMARY CENSUS ABSTRACT

CENSUS ABSTRACT

Keshpur

of marginal workers

Household industry workers			Other workers			Non-workers			Name of Village	Location code number
Persons	Males	Females	Persons	Males	Females	Persons	Males	Females		
50	51	52	53	54	55	56	57	58	2	1
-	-	-	-	-	-	154	72	82	Ranbaj	338248
12	11	1	8	4	4	673	307	366	Konan	338249
-	-	-	-	-	-	4	3	1	Ananta Chak	338250
-	-	-	-	-	-	7	4	3	Mahendrapat	338251
-	-	-	-	-	-	4	2	2	Gopal Chak	338252
-	-	-	-----Un-inhabited-----			-	-	-	Nandi Sol	338253
-	-	-	-----Un-inhabited-----			-	-	-	Alampur	338254
-	-	-	-	-	-	5	1	4	Khaer Gerya	338255
-	-	-	19	3	16	143	45	98	Balilaya Gerya	338256
-	-	-	-	-	-	87	30	57	Kachila	338257
-	-	-	-	-	-	356	116	240	Nara Gerya	338258
-	-	-	-	-	-	18	3	15	Habir Chak	338259
4	4	-	19	9	10	496	186	310	Markha	338260
1	1	-	7	5	2	1,148	372	776	Chenchura	338261
-	-	-	1	1	-	331	165	166	Ratan Hati	338262
5	1	4	14	2	12	466	150	316	Uttar Kenosa	338263
-	-	-	2	2	-	652	261	391	Shasha Gerya	338264
-	-	-	-	-	-	201	78	123	Lakshman Chak	338265
1	1	-	3	3	-	328	128	200	Dakshin Kenosa	338266
-	-	-	-	-	-	46	17	29	Daulat Chak	338267
1	1	-	3	3	-	523	164	359	Mahisha Gerya	338268
-	-	-	-	-	-	140	34	106	Gopi Bar	338269
-	-	-	3	1	2	277	94	183	Ranjita	338270
-	-	-	-	-	-	116	38	78	Uttar Khamar	338271
2	2	-	14	6	8	1,406	491	915	Golar	338272
-	-	-	-	-	-	39	10	29	Srimanta Bar	338273
-	-	-	7	2	5	403	164	239	Dapur	338274
-	-	-	-	-	-	72	24	48	Kanunya	338275
-	-	-	-	-	-	134	41	93	Harihar Chak	338276
-	-	-	1	1	-	57	19	38	Jamunaber	338277
5	2	3	27	24	3	682	246	436	Dharmma Pur	338278
-	-	-	-----Un-inhabited-----			-	-	-	Khamar Pota	338279
-	-	-	53	-	53	91	35	56	Kamal Pur	338280
-	-	-	-	-	-	440	133	307	Khagra Gerya	338281
13	13	-	18	8	10	410	124	286	Inad Chak	338282
-	-	-	-	-	-	558	167	391	Bera Beria	338283
-	-	-	8	1	7	654	245	409	Langal Dihi	338284
7	5	2	9	3	6	384	118	266	Bhagaban Chak	338285
-	-	-	7	4	3	640	214	426	Madhupur	338286
-	-	-	-	-	-	76	26	50	Amligerya	338287
-	-	-	-	-	-	89	43	46	Turuk Gerya	338288
-	-	-	-----Un-inhabited-----			-	-	-	Kedma	338289
-	-	-	2	2	-	115	34	81	Ratna	338290
-	-	-	2	2	-	348	119	229	Amurya	338291
-	-	-	60	5	55	88	41	47	Kashipur	338292
-	-	-	45	3	42	61	35	26	Geri Kala	338293
-	-	-	-	-	-	178	91	87	Bhimpur	338294
-	-	-	-	-	-	21	14	7	Raghunathpur	338295
-	-	-	-----Un-inhabited-----			-	-	-	Mahisha Dani	338296
-	-	-	-----Un-inhabited-----			-	-	-	Nurpur	338297
-	-	-	-	-	-	259	56	203	Bhol Sarapota	338298
-	-	-	9	3	6	625	186	439	Kanpur	338299
1	1	-	2	-	2	36	18	18	Damdama	338300
-	-	-	-	-	-	363	173	190	Palangpur	338301
-	-	-	-	-	-	38	20	18	Rauta	338302

VILLAGE PRIMARY
C D Block -

Location code number	Name of Village	Area of Village in hectares	Number of households	Total population (including institutional and houseless population)			Population in the age-group 0-6		
				Persons	Males	Females	Persons	Males	Females
1	2	3	4	5	6	7	8	9	10
338303	Krishnanagar Kismat	42.34	64	330	167	163	30	16	14
338304	Mundalika	62.14	149	764	375	389	101	48	53
338305	Sahara	46.69	3	15	8	7	2	1	1
338306	Bajirchak	41.14	140	724	359	365	91	43	48
338307	Gaighata	54.00	83	416	200	216	42	18	24
338308	Goraipur	110.82	114	617	312	305	88	41	47
338309	Birbira	83.30	94	448	228	220	61	28	33
338310	Kalagram	173.40	404	1,937	1,011	926	239	131	108
338311	Gamar Hati	74.84	60	283	139	144	32	14	18
338312	Kana Khali	38.63	156	877	456	421	110	62	48
338313	Suratpur	318.36	202	1,120	592	528	172	101	71
338314	Sapna	90.80				-----Un-inhabited-----			
338315	Padima Shyam Chak	113.19	87	435	230	205	56	33	23
338316	Purbba Thaur	70.48	99	535	274	261	101	54	47
338317	Thaur	238.29	184	898	459	439	107	59	48
338318	Uchahar	119.34	456	2,338	1,209	1,129	299	150	149
338319	Chandan Gerya	33.57	51	283	156	127	24	14	10
338320	Gopinath Bati	27.77	150	774	428	346	64	35	29
338321	Chak Raghav	78.71	107	519	272	247	63	28	35
338322	Gachh Geria	40.21	72	351	179	172	47	24	23
338323	Majur Hati	89.34	182	913	484	429	110	57	53
338324	Ghana Geria	22.69	22	113	56	57	12	6	6
338325	Diuti	84.77	35	172	92	80	20	14	6
338326	Hatkata	58.80	86	417	220	197	61	31	30
338327	Barmahishda	32.14	86	453	231	222	85	41	44
338328	Ranibar	19.60	52	250	142	108	23	15	8
338329	Mahishda	184.43	320	1,601	823	778	208	112	96
338330	Elni	40.24	229	1,098	581	517	133	67	66
338331	Akhra Pota	44.14	123	723	378	345	99	51	48
338332	Chhutar Gerya	18.30	87	436	226	210	61	24	37
338333	Amdubi	21.81	65	320	175	145	39	22	17
338334	Amlada	114.11	197	1,009	516	493	137	61	76
338335	Pua Gerya	22.40	5	20	13	7	2	1	1
338336	Kapas Geria	24.30	34	159	83	76	20	8	12
338337	Gumir Chak	31.67				-----Un-inhabited-----			
338338	Kutbi Chak	36.16	58	263	139	124	26	14	12
338339	Haji Chak	47.94	140	629	324	305	71	31	40
338340	Manush Mari	31.92	8	36	18	18	3	2	1
338341	Akandi	93.50	140	705	356	349	90	46	44
338342	Dhamsai	71.28	97	516	259	257	79	38	41
338343	Basan Chak	55.72	269	1,435	744	691	239	113	126
338344	Chand Chak	58.01	136	743	381	362	113	54	59
338345	Dundur Kundu	152.19				-----Un-inhabited-----			
338346	Bansh Gerya	71.15	135	809	422	387	113	63	50
338347	Jhalka	200.83	134	700	366	334	88	46	42
338348	Tukunia Kundu	33.26	106	542	270	272	67	26	41
338349	Got Gerya	96.11	315	1,521	803	718	198	105	93
338350	Chand Khali	11.04	155	763	380	383	150	73	77
338351	Raipur	70.26	134	652	355	297	89	49	40
338352	Gopinathpur	88.17	229	1,071	543	528	134	61	73
338353	Magra	66.21	202	962	498	464	105	49	56
338354	Radhakantapur	41.84	18	77	45	32	14	9	5
338355	Math Magra	41.36				-----Un-inhabited-----			
338356	Sadhak Chak	371.14	109	551	295	256	95	50	45
338357	Taba Gerya	209.08	315	1,652	863	789	235	115	120

PRIMARY CENSUS ABSTRACT

CENSUS ABSTRACT

Keshpur

Scheduled Castes population			Scheduled Tribes population			Literates			Name of Village
Persons	Males	Females	Persons	Males	Females	Persons	Males	Females	
11	12	13	14	15	16	17	18	19	2
131	68	63	-	-	-	232	135	97	Krishnanagar Kismat
499	247	252	5	3	2	568	318	250	Mundalika
10	6	4	-	-	-	10	7	3	Sahara
562	272	290	-	-	-	531	299	232	Bajirchak
33	19	14	-	-	-	327	172	155	Gaighata
477	243	234	22	12	10	398	236	162	Goraipur
98	51	47	15	8	7	313	176	137	Birbira
1,335	706	629	23	11	12	1,296	770	526	Kalagram
124	58	66	112	56	56	184	107	77	Gamar Hati
858	444	414	6	5	1	576	349	227	Kana Khali
1,111	589	522	-	-	-	713	450	263	Suratpur
-----Un-inhabited-----									
433	228	205	1	1	-	315	191	124	Padima Shyam Chak
532	274	258	-	-	-	312	206	106	Purbba Thaur
500	260	240	-	-	-	687	374	313	Thaur
-	-	-	92	46	46	1,548	872	676	Uchahar
-	-	-	-	-	-	214	130	84	Chandan Gerya
-	-	-	-	-	-	523	323	200	Gopinath Bati
-	-	-	-	-	-	385	220	165	Chak Raghav
53	28	25	15	6	9	220	114	106	Gachh Geria
31	17	14	-	-	-	738	415	323	Majur Hati
69	36	33	-	-	-	80	42	38	Ghana Geria
-	-	-	-	-	-	122	66	56	Diuti
-	-	-	-	-	-	275	155	120	Hatkata
388	202	186	36	18	18	227	127	100	Barmahishda
96	56	40	2	1	1	193	113	80	Ranibar
1,014	501	513	66	38	28	989	574	415	Mahishda
394	199	195	12	6	6	734	436	298	Elni
-	-	-	-	-	-	450	255	195	Akhra Pota
8	3	5	-	-	-	335	192	143	Chhutar Gerya
29	17	12	-	-	-	247	138	109	Amdubi
-	-	-	8	3	5	701	396	305	Amlada
-	-	-	-	-	-	13	8	5	Pua Gerya
9	3	6	-	-	-	128	73	55	Kapas Geria
-----Un-inhabited-----									
-	-	-	-	-	-	223	123	100	Kutbi Chak
-	-	-	-	-	-	485	269	216	Haji Chak
-	-	-	-	-	-	33	16	17	Manush Mari
364	176	188	181	91	90	483	287	196	Akandi
342	166	176	72	35	37	351	197	154	Dhamsai
1,417	737	680	1	-	1	911	560	351	Basan Chak
715	365	350	-	-	-	441	280	161	Chand Chak
-----Un-inhabited-----									
794	414	380	1	-	1	608	345	263	Bansh Gerya
420	208	212	11	5	6	503	286	217	Jhalka
501	252	249	-	-	-	337	218	119	Tukunia Kundu
1,235	655	580	26	13	13	965	600	365	Got Gerya
742	368	374	2	1	1	371	238	133	Chand Khali
285	155	130	35	17	18	416	256	160	Raipur
848	428	420	-	-	-	654	399	255	Gopinathpur
268	137	131	16	11	5	724	421	303	Magra
72	42	30	1	1	-	52	31	21	Radhakantapur
-----Un-inhabited-----									
550	294	256	-	-	-	391	228	163	Sadhak Chak
3	2	1	106	54	52	1,203	687	516	Taba Gerya

VILLAGE PRIMARY
C D Block -

Location code number	Name of Village	Illiterates			Total workers			Main workers		
		Persons	Males	Females	Persons	Males	Females	Persons	Males	Females
1	2	20	21	22	23	24	25	26	27	28
338303	Krishnanagar Kismat	98	32	66	115	109	6	89	86	3
338304	Mundalika	196	57	139	191	180	11	186	177	9
338305	Sahara	5	1	4	5	5	-	5	5	-
338306	Bajirchak	193	60	133	284	215	69	218	204	14
338307	Gaighata	89	28	61	137	114	23	90	85	5
338308	Goraipur	219	76	143	171	157	14	170	156	14
338309	Birbira	135	52	83	150	128	22	118	109	9
338310	Kalagram	641	241	400	725	595	130	579	549	30
338311	Gamar Hati	99	32	67	176	96	80	57	55	2
338312	Kana Khali	301	107	194	428	265	163	140	132	8
338313	Suratpur	407	142	265	718	383	335	7	5	2
338314	Sapna				-----Un-inhabited-----					
338315	Padima Shyam Chak	120	39	81	271	148	123	10	8	2
338316	Purbba Thaur	223	68	155	318	166	152	5	3	2
338317	Thaur	211	85	126	333	268	65	218	201	17
338318	Uchahar	790	337	453	625	567	58	330	310	20
338319	Chandan Gerya	69	26	43	95	90	5	63	59	4
338320	Gopinath Bati	251	105	146	248	236	12	232	220	12
338321	Chak Raghav	134	52	82	165	156	9	157	152	5
338322	Gachh Geria	131	65	66	125	99	26	123	99	24
338323	Majur Hati	175	69	106	423	272	151	228	213	15
338324	Ghana Geria	33	14	19	34	31	3	32	30	2
338325	Diuti	50	26	24	39	38	1	38	37	1
338326	Hatkata	142	65	77	100	94	6	100	94	6
338327	Barmahishda	226	104	122	215	128	87	111	104	7
338328	Ranibar	57	29	28	92	73	19	79	70	9
338329	Mahishda	612	249	363	886	477	409	601	450	151
338330	Elni	364	145	219	307	281	26	302	280	22
338331	Akhra Pota	273	123	150	298	217	81	154	149	5
338332	Chhutar Gerya	101	34	67	105	96	9	11	9	2
338333	Amdubi	73	37	36	88	80	8	8	8	-
338334	Amlada	308	120	188	350	311	39	260	243	17
338335	Pua Gerya	7	5	2	9	9	-	9	9	-
338336	Kapas Geria	31	10	21	54	53	1	54	53	1
338337	Gumir Chak				-----Un-inhabited-----					
338338	Kutbi Chak	40	16	24	94	89	5	45	41	4
338339	Haji Chak	144	55	89	281	213	68	20	11	9
338340	Manush Mari	3	2	1	13	11	2	1	1	-
338341	Akandi	222	69	153	188	175	13	171	166	5
338342	Dhamsai	165	62	103	172	146	26	147	131	16
338343	Basan Chak	524	184	340	631	455	176	324	312	12
338344	Chand Chak	302	101	201	312	228	84	307	224	83
338345	Dundur Kundu				-----Un-inhabited-----					
338346	Bansh Gerya	201	77	124	381	236	145	38	32	6
338347	Jhalka	197	80	117	392	218	174	221	204	17
338348	Tukunia Kundu	205	52	153	180	153	27	175	152	23
338349	Got Gerya	556	203	353	827	504	323	467	398	69
338350	Chand Khali	392	142	250	331	234	97	297	226	71
338351	Raipur	236	99	137	251	216	35	233	212	21
338352	Gopinathpur	417	144	273	440	362	78	318	285	33
338353	Magra	238	77	161	340	318	22	283	263	20
338354	Radhakantapur	25	14	11	24	24	-	22	22	-
338355	Math Magra				-----Un-inhabited-----					
338356	Sadhak Chak	160	67	93	170	166	4	16	16	-
338357	Taba Gerya	449	176	273	768	492	276	283	275	8

PRIMARY CENSUS ABSTRACT

CENSUS ABSTRACT

Keshpur

Industrial category of main workers

Cultivators			Household industry						Other workers			Name of Village
Persons	Males	Females	Agricultural labourers			workers			Persons	Males	Females	
29	30	31	32	33	34	35	36	37	38	39	40	2
71	70	1	16	16	-	1	-	1	1	-	1	Krishnanagar Kismat
162	157	5	-	-	-	-	-	-	24	20	4	Mundalika
5	5	-	-	-	-	-	-	-	-	-	-	Sahara
175	170	5	29	27	2	2	2	-	12	5	7	Bajirchak
19	18	1	52	50	2	-	-	-	19	17	2	Gaighata
22	22	-	111	105	6	12	12	-	25	17	8	Goraipur
68	65	3	5	5	-	6	6	-	39	33	6	Birbira
223	221	2	165	159	6	19	19	-	172	150	22	Kalagram
31	31	-	13	13	-	-	-	-	13	11	2	Gamar Hati
74	72	2	58	55	3	-	-	-	8	5	3	Kana Khali
1	1	-	1	1	-	3	2	1	2	1	1	Suratpur
-----Un-inhabited-----												Sapna
1	1	-	4	3	1	-	-	-	5	4	1	Padima Shyam Chak
1	1	-	-	-	-	-	-	-	4	2	2	Purbba Thaur
86	85	1	48	46	2	31	31	-	53	39	14	Thaur
138	135	3	53	51	2	40	38	2	99	86	13	Uchahar
38	36	2	1	1	-	4	3	1	20	19	1	Chandan Gerya
78	78	-	71	65	6	-	-	-	83	77	6	Gopinath Bati
15	15	-	74	72	2	54	53	1	14	12	2	Chak Raghav
17	16	1	67	49	18	1	-	1	38	34	4	Gachh Geria
137	134	3	23	22	1	40	38	2	28	19	9	Majur Hati
10	9	1	5	5	-	12	11	1	5	5	-	Ghana Geria
21	21	-	10	9	1	3	3	-	4	4	-	Diuti
40	40	-	39	36	3	9	9	-	12	9	3	Hatkata
96	95	1	7	4	3	-	-	-	8	5	3	Barmahishda
29	29	-	15	13	2	-	-	-	35	28	7	Ranibar
160	132	28	375	268	107	1	1	-	65	49	16	Mahishda
65	63	2	218	200	18	1	1	-	18	16	2	Elni
96	94	2	44	43	1	-	-	-	14	12	2	Akhra Pota
-	-	-	-	-	-	-	-	-	11	9	2	Chhutar Gerya
3	3	-	-	-	-	-	-	-	5	5	-	Amdubi
66	63	3	128	119	9	5	5	-	61	56	5	Amlada
-	-	-	3	3	-	-	-	-	6	6	-	Pua Gerya
23	23	-	20	20	-	-	-	-	11	10	1	Kapas Geria
-----Un-inhabited-----												Gumir Chak
36	33	3	-	-	-	6	6	-	3	2	1	Kutbi Chak
-	-	-	1	1	-	3	3	-	16	7	9	Haji Chak
-	-	-	-	-	-	-	-	-	1	1	-	Manush Mari
155	152	3	9	8	1	-	-	-	7	6	1	Akandi
47	44	3	35	26	9	32	31	1	33	30	3	Dhamsai
88	86	2	217	210	7	9	7	2	10	9	1	Basan Chak
229	164	65	13	9	4	2	2	-	63	49	14	Chand Chak
-----Un-inhabited-----												Dundur Kundu
29	27	2	1	-	1	-	-	-	8	5	3	Bansh Gerya
191	176	15	5	4	1	-	-	-	25	24	1	Jhalka
137	129	8	4	3	1	19	10	9	15	10	5	Tukunia Kundu
174	149	25	232	196	36	9	7	2	52	46	6	Got Gerya
109	108	1	122	78	44	55	32	23	11	8	3	Chand Khali
55	54	1	122	106	16	26	24	2	30	28	2	Raipur
171	158	13	93	80	13	21	18	3	33	29	4	Gopinathpur
138	136	2	83	77	6	17	17	-	45	33	12	Magra
-	-	-	20	20	-	2	2	-	-	-	-	Radhakantapur
-----Un-inhabited-----												Math Magra
9	9	-	2	2	-	1	1	-	4	4	-	Sadhak Chak
101	100	1	104	102	2	58	58	-	20	15	5	Taba Gerya

VILLAGE PRIMARY
C D Block -

Location code number	Name of Village	Industrial category								
		Marginal workers			Cultivators			Agricultural labourers		
		Persons	Males	Females	Persons	Males	Females	Persons	Males	Females
1	2	41	42	43	44	45	46	47	48	49
338303	Krishnanagar Kismat	26	23	3	3	2	1	19	18	1
338304	Mundalika	5	3	2	2	2	-	-	-	-
338305	Sahara	-	-	-	-	-	-	-	-	-
338306	Bajirchak	66	11	55	1	1	-	1	-	1
338307	Gaighata	47	29	18	8	3	5	32	19	13
338308	Goraipur	1	1	-	1	1	-	-	-	-
338309	Birbira	32	19	13	7	4	3	15	9	6
338310	Kalagram	146	46	100	8	8	-	88	28	60
338311	Gamar Hati	119	41	78	6	6	-	104	30	74
338312	Kana Khali	288	133	155	31	28	3	245	94	151
338313	Suratpur	711	378	333	705	373	332	2	1	1
338314	Sapna	-----Un-inhabited-----								
338315	Padima Shyam Chak	261	140	121	261	140	121	-	-	-
338316	Purbba Thaur	313	163	150	25	25	-	277	136	141
338317	Thaur	115	67	48	9	9	-	50	38	12
338318	Uchahar	295	257	38	58	49	9	111	88	23
338319	Chandan Gerya	32	31	1	20	20	-	4	4	-
338320	Gopinath Bati	16	16	-	10	10	-	6	6	-
338321	Chak Raghav	8	4	4	1	-	1	6	4	2
338322	Gachh Geria	2	-	2	-	-	-	2	-	2
338323	Majur Hati	195	59	136	15	13	2	74	27	47
338324	Ghana Geria	2	1	1	-	-	-	1	1	-
338325	Diuti	1	1	-	-	-	-	-	-	-
338326	Hatkata	-	-	-	-	-	-	-	-	-
338327	Barmahishda	104	24	80	7	3	4	88	21	67
338328	Ranibar	13	3	10	5	1	4	4	-	4
338329	Mahishda	285	27	258	28	1	27	201	25	176
338330	Elni	5	1	4	1	-	1	4	1	3
338331	Akhra Pota	144	68	76	7	4	3	137	64	73
338332	Chhutar Gerya	94	87	7	8	8	-	38	36	2
338333	Amdubi	80	72	8	9	9	-	37	33	4
338334	Amlada	90	68	22	17	11	6	38	27	11
338335	Pua Gerya	-	-	-	-	-	-	-	-	-
338336	Kapas Geria	-	-	-	-	-	-	-	-	-
338337	Gumir Chak	-----Un-inhabited-----								
338338	Kutbi Chak	49	48	1	12	11	1	29	29	-
338339	Haji Chak	261	202	59	101	91	10	115	94	21
338340	Manush Mari	12	10	2	7	7	-	2	2	-
338341	Akandi	17	9	8	5	2	3	6	2	4
338342	Dhamsai	25	15	10	4	4	-	13	3	10
338343	Basan Chak	307	143	164	54	38	16	235	94	141
338344	Chand Chak	5	4	1	4	3	1	-	-	-
338345	Dundur Kundu	-----Un-inhabited-----								
338346	Bansh Gerya	343	204	139	11	8	3	2	-	2
338347	Jhalka	171	14	157	4	3	1	158	4	154
338348	Tukunia Kundu	5	1	4	1	-	1	1	1	-
338349	Got Gerya	360	106	254	15	4	11	310	82	228
338350	Chand Khali	34	8	26	4	3	1	25	5	20
338351	Raipur	18	4	14	-	-	-	15	2	13
338352	Gopinathpur	122	77	45	47	18	29	63	57	6
338353	Magra	57	55	2	22	22	-	5	3	2
338354	Radhakantapur	2	2	-	1	1	-	-	-	-
338355	Math Magra	-----Un-inhabited-----								
338356	Sadhak Chak	154	150	4	2	2	-	152	148	4
338357	Taba Gerya	485	217	268	8	4	4	438	193	245

PRIMARY CENSUS ABSTRACT

CENSUS ABSTRACT

Keshpur

of marginal workers

Household industry workers			Other workers			Non-workers			Name of Village	Location code number
Persons	Males	Females	Persons	Males	Females	Persons	Males	Females		
50	51	52	53	54	55	56	57	58	2	1
1	1	-	3	2	1	215	58	157	Krishnanagar Kismat	338303
-	-	-	3	1	2	573	195	378	Mundalika	338304
-	-	-	-	-	-	10	3	7	Sahara	338305
51	5	46	13	5	8	440	144	296	Bajirchak	338306
1	1	-	6	6	-	279	86	193	Gaighata	338307
-	-	-	-	-	-	446	155	291	Goraipur	338308
3	3	-	7	3	4	298	100	198	Birbira	338309
2	1	1	48	9	39	1,212	416	796	Kalagram	338310
-	-	-	9	5	4	107	43	64	Gamar Hati	338311
12	11	1	-	-	-	449	191	258	Kana Khali	338312
3	3	-	1	1	-	402	209	193	Suratpur	338313
-----Un-inhabited-----									Sapna	338314
-	-	-	-	-	-	164	82	82	Padima Shyam Chak	338315
10	1	9	1	1	-	217	108	109	Purbba Thaur	338316
5	3	2	51	17	34	565	191	374	Thaur	338317
6	5	1	120	115	5	1,713	642	1,071	Uchahar	338318
1	1	-	7	6	1	188	66	122	Chandan Gerya	338319
-	-	-	-	-	-	526	192	334	Gopinath Bati	338320
1	-	1	-	-	-	354	116	238	Chak Raghav	338321
-	-	-	-	-	-	226	80	146	Gachh Geria	338322
71	12	59	35	7	28	490	212	278	Majur Hati	338323
-	-	-	1	-	1	79	25	54	Ghana Geria	338324
1	1	-	-	-	-	133	54	79	Diuti	338325
-	-	-	-	-	-	317	126	191	Hatkata	338326
1	-	1	8	-	8	238	103	135	Barmahishda	338327
-	-	-	4	2	2	158	69	89	Ranibar	338328
-	-	-	56	1	55	715	346	369	Mahishda	338329
-	-	-	-	-	-	791	300	491	Elni	338330
-	-	-	-	-	-	425	161	264	Akhra Pota	338331
31	28	3	17	15	2	331	130	201	Chhutar Gerya	338332
20	18	2	14	12	2	232	95	137	Amdubi	338333
21	21	-	14	9	5	659	205	454	Amlada	338334
-	-	-	-	-	-	11	4	7	Pua Gerya	338335
-	-	-	-	-	-	105	30	75	Kapas Geria	338336
-----Un-inhabited-----									Gumir Chak	338337
8	8	-	-	-	-	169	50	119	Kutbi Chak	338338
12	5	7	33	12	21	348	111	237	Haji Chak	338339
-	-	-	3	1	2	23	7	16	Manush Mari	338340
-	-	-	6	5	1	517	181	336	Akandi	338341
6	6	-	2	2	-	344	113	231	Dhamsai	338342
17	10	7	1	1	-	804	289	515	Basan Chak	338343
-	-	-	1	1	-	431	153	278	Chand Chak	338344
-----Un-inhabited-----									Dundur Kundu	338345
5	-	5	325	196	129	428	186	242	Bansh Gerya	338346
-	-	-	9	7	2	308	148	160	Jhalka	338347
-	-	-	3	-	3	362	117	245	Tukunia Kundu	338348
10	8	2	25	12	13	694	299	395	Got Gerya	338349
5	-	5	-	-	-	432	146	286	Chand Khali	338350
-	-	-	3	2	1	401	139	262	Raipur	338351
2	1	1	10	1	9	631	181	450	Gopinathpur	338352
27	27	-	3	3	-	622	180	442	Magra	338353
1	1	-	-	-	-	53	21	32	Radhakantapur	338354
-----Un-inhabited-----									Math Magra	338355
-	-	-	-	-	-	381	129	252	Sadhak Chak	338356
29	17	12	10	3	7	884	371	513	Taba Gerya	338357

VILLAGE PRIMARY
C D Block -

Location code number	Name of Village	Area of Village in hectares	Number of households	Total population (including institutional and houseless population)			Population in the age-group 0-6		
				Persons	Males	Females	Persons	Males	Females
1	2	3	4	5	6	7	8	9	10
338358	Andi Chak	97.85	137	736	381	355	74	43	31
338359	Rashun Chak	51.32	171	841	438	403	129	65	64
338360	Belerya	89.55	76	369	188	181	39	23	16
338361	Mangal Sanda	67.58	107	545	277	268	81	36	45
338362	Beldoba	114.63	235	1,417	756	661	249	134	115
338363	Ranga Dighi	125.01	98	514	271	243	95	52	43
338364	Gargaj Pota	43.86	260	1,392	735	657	195	103	92
338365	Dhan Dangra	51.90	233	1,217	648	569	192	107	85
338366	Mathania	98.54	94	482	248	234	71	39	32
338367	Chuchara	47.09	79	369	188	181	50	25	25
338368	Shankhapur	183.08	416	2,243	1,170	1,073	299	151	148
338369	Keshpur	439.58	948	4,577	2,311	2,266	601	287	314
338370	Bikal Chak	55.34	201	956	527	429	126	70	56
338371	Maruk Chak	34.16	61	289	146	143	32	14	18
338372	Ichhai Pur	322.99	470	2,352	1,191	1,161	398	183	215
338373	Sarai	169.28	322	1,640	856	784	241	126	115
338374	Tapuria	179.30	167	833	433	400	122	61	61
338375	Kadam Tapuria	59.38	107	548	289	259	82	42	40
338376	Bejara	65.96	326	1,825	939	886	259	141	118
338377	Mugbasan	267.46	927	4,838	2,490	2,348	686	351	335
338378	Kuchiara	40.11	205	1,371	700	671	198	97	101
338379	Benua	34.51	29	148	72	76	23	10	13
338380	Barbaria	36.82	4	27	13	14	4	1	3
338381	Puran Berya	87.97	116	587	294	293	69	35	34
338382	Chak Puran Berya	48.32	4	17	9	8	3	2	1
338383	Imad Chak	56.57	8	35	12	23	7	1	6
338384	Khordda Radha								
338384	Ballabhpur	57.19	166	1,038	531	507	140	80	60
338385	Harina	47.01	6	34	20	14	2	1	1
338386	Kulibahara	55.86	114	567	278	289	80	37	43
338387	Gohalara	71.63	64	299	144	155	35	10	25
338388	Pidra Sol	23.96	57	256	133	123	22	12	10
338389	Durya Radhaballabhpur	66.51	108	617	319	298	97	50	47
338390	Radha Ballabhpur	43.06	50	255	132	123	41	21	20
338391	Jagannathpur Ayma	95.53	104	613	318	295	105	58	47
338392	Jagannathpur Kismat	57.50	70	415	204	211	74	34	40
338393	Baladeb Khamar	29.00	23	109	59	50	12	5	7
338394	Jagannathpur	329.60	578	2,932	1,519	1,413	412	211	201
338395	Bhasa Daha	22.26	74	381	198	183	37	22	15
338396	Kamar Bandi	34.62	28	166	76	90	14	6	8
338397	Koranga Pota	132.59	170	860	437	423	102	50	52
338398	Baukpur	45.80	9	35	22	13	1	1	-
338399	Bibekpur	97.95	192	903	477	426	109	59	50
338400	Bhagirath Bar	94.81	258	1,307	674	633	171	96	75
338401	Lauria	89.00	93	468	230	238	46	19	27
338402	Sangram Bar	30.13							
338403	Basanta Bar	37.14							
338404	Ganga Narayan Bar	32.34	84	395	210	185	31	16	15
338405	Gamaria	60.08	130	563	287	276	78	35	43
338406	Jhatiar	131.25	298	1,554	796	758	256	132	124
338407	Ranpara	27.75	127	719	385	334	94	54	40
338408	Lepsa	296.57	243	1,136	573	563	136	69	67
338409	Anandapur	252.87	2,424	11,461	5,741	5,720	1,337	697	640
338410	Gopal Nagar	26.88	62	279	132	147	23	7	16
338411	Ganta	71.46	80	318	152	166	53	26	27

PRIMARY CENSUS ABSTRACT

CENSUS ABSTRACT

Keshpur

Scheduled Castes population			Scheduled Tribes population			Literates			Name of Village	
Persons	Males	Females	Persons	Males	Females	Persons	Males	Females		
11	12	13	14	15	16	17	18	19	2	
729	377	352	6	4	2	615	323	292	Andi Chak	
839	437	402	-	-	-	595	337	258	Rashun Chak	
4	2	2	-	-	-	313	159	154	Belerya	
79	42	37	-	-	-	383	203	180	Mangal Sanda	
446	234	212	-	-	-	933	550	383	Beldoba	
41	22	19	-	-	-	288	159	129	Ranga Dighi	
-	-	-	-	-	-	987	569	418	Gargaj Pota	
-	-	-	-	-	-	844	467	377	Dhan Dangra	
-	-	-	-	-	-	316	169	147	Mathania	
-	-	-	-	-	-	289	161	128	Chuchara	
75	39	36	-	-	-	1,610	898	712	Shankhapur	
742	366	376	110	50	60	3,242	1,757	1,485	Keshpur	
-	-	-	-	-	-	742	430	312	Bikal Chak	
-	-	-	-	-	-	245	131	114	Maruk Chak	
521	254	267	20	9	11	1,434	819	615	Ichhai Pur	
47	24	23	-	-	-	1,216	676	540	Sarai	
141	71	70	77	38	39	597	322	275	Tapuria	
-	-	-	-	-	-	412	231	181	Kadam Tapuria	
33	19	14	6	3	3	1,304	693	611	Bejara	
712	355	357	-	-	-	3,395	1,833	1,562	Mugbasan	
-	-	-	-	-	-	912	498	414	Kuchiara	
-	-	-	-	-	-	80	37	43	Benua	
-	-	-	-	-	-	19	10	9	Barbaria	
178	89	89	5	4	1	439	232	207	Puran Berya	
17	9	8	-	-	-	7	4	3	Chak Puran Berya	
35	12	23	-	-	-	16	8	8	Imad Chak	
1,013	518	495	-	-	-	718	395	323	Khordda Radha	
34	20	14	-	-	-	26	17	9	Ballabhpur	
52	24	28	-	-	-	424	226	198	Harina	
4	-	4	-	-	-	170	100	70	Kulibahara	
6	4	2	-	-	-	211	118	93	Gohalara	
76	37	39	42	19	23	374	211	163	Pidra Sol	
-	-	-	180	90	90	95	56	39	Durya Radhaballabhpur	
5	3	2	-	-	-	408	250	158	Radha Ballabhpur	
155	73	82	-	-	-	191	106	85	Jagannathpur Ayma	
42	21	21	-	-	-	62	35	27	Jagannathpur Kismat	
322	171	151	-	-	-	62	35	27	Baladeb Khamar	
-	-	-	-	-	-	1,896	1,066	830	Jagannathpur	
-	-	-	-	-	-	301	165	136	Bhasa Daha	
-	-	-	-	-	-	118	62	56	Kamar Bandi	
5	3	2	-	-	-	620	339	281	Koranga Pota	
-	-	-	-	-	-	28	19	9	Baukpur	
-	-	-	-	-	-	612	365	247	Bibekpur	
487	255	232	-	-	-	891	478	413	Bhagirath Bar	
82	42	40	26	12	14	338	185	153	Lauria	
-	-	-	-----Un-inhabited-----						-	Sangram Bar
-	-	-	-----Un-inhabited-----						-	Basanta Bar
36	20	16	-	-	-	339	186	153	Ganga Narayan Bar	
261	132	129	1	-	1	328	185	143	Gamaria	
33	19	14	-	-	-	1,086	594	492	Jhatiar	
-	-	-	-	-	-	520	297	223	Ranpara	
576	289	287	-	-	-	740	416	324	Lepsa	
1,472	734	738	12	4	8	7,826	4,196	3,630	Anandapur	
-	-	-	-	-	-	223	116	107	Gopal Nagar	
4	2	2	286	137	149	122	72	50	Ganta	

VILLAGE PRIMARY
C D Block -

Location code number	Name of Village	Illiterates			Total workers			Main workers		
		Persons	Males	Females	Persons	Males	Females	Persons	Males	Females
1	2	20	21	22	23	24	25	26	27	28
338358	Andi Chak	121	58	63	228	206	22	219	203	16
338359	Rashun Chak	246	101	145	306	265	41	104	95	9
338360	Belerya	56	29	27	114	110	4	114	110	4
338361	Mangal Sanda	162	74	88	210	168	42	147	135	12
338362	Beldoba	484	206	278	430	393	37	368	355	13
338363	Ranga Dighi	226	112	114	166	151	15	164	151	13
338364	Gargaj Pota	405	166	239	455	377	78	326	312	14
338365	Dhan Dangra	373	181	192	415	342	73	218	194	24
338366	Mathania	166	79	87	142	130	12	140	129	11
338367	Chuchara	80	27	53	177	121	56	99	81	18
338368	Shankhapur	633	272	361	694	664	30	516	493	23
338369	Keshpur	1,335	554	781	1,463	1,285	178	1,114	1,003	111
338370	Bikal Chak	214	97	117	265	247	18	257	242	15
338371	Maruk Chak	44	15	29	91	86	5	90	86	4
338372	Ichhai Pur	918	372	546	861	720	141	636	573	63
338373	Sarai	424	180	244	509	469	40	354	340	14
338374	Tapuria	236	111	125	309	242	67	53	50	3
338375	Kadam Tapuria	136	58	78	153	125	28	110	103	7
338376	Bejara	521	246	275	563	502	61	505	458	47
338377	Mugbasan	1,443	657	786	1,587	1,370	217	1,137	1,099	38
338378	Kuchiara	459	202	257	357	344	13	338	326	12
338379	Benua	68	35	33	43	40	3	12	12	-
338380	Barbaria	8	3	5	8	8	-	8	8	-
338381	Puran Berya	148	62	86	291	184	107	125	113	12
338382	Chak Puran Berya	10	5	5	5	5	-	5	5	-
338383	Imad Chak	19	4	15	16	8	8	8	8	-
338384	Khordda Radha									
338384	Ballabhpur	320	136	184	306	290	16	157	153	4
338385	Harina	8	3	5	18	18	-	-	-	-
338386	Kulibahara	143	52	91	183	176	7	182	176	6
338387	Gohalara	129	44	85	186	100	86	74	67	7
338388	Pidra Sol	45	15	30	145	76	69	60	55	5
338389	Durya Radhaballabhpur	243	108	135	185	180	5	179	175	4
338390	Radha Ballabhpur	160	76	84	98	64	34	28	6	22
338391	Jagannathpur Ayma	205	68	137	246	162	84	70	36	34
338392	Jagannathpur Kismat	224	98	126	148	87	61	71	66	5
338393	Baladeb Khamar	47	24	23	36	29	7	25	22	3
338394	Jagannathpur	1,036	453	583	1,086	872	214	837	791	46
338395	Bhasa Daha	80	33	47	129	119	10	121	116	5
338396	Kamar Bandi	48	14	34	62	45	17	39	32	7
338397	Koranga Pota	240	98	142	283	275	8	279	272	7
338398	Baukpur	7	3	4	10	10	-	9	9	-
338399	Bibekpur	291	112	179	322	273	49	242	212	30
338400	Bhagirath Bar	416	196	220	623	393	230	412	237	175
338401	Lauria	130	45	85	196	146	50	53	50	3
338402	Sangram Bar									
338403	Basanta Bar									
338404	Ganga Narayan Bar	56	24	32	125	118	7	78	76	2
338405	Gamaria	235	102	133	220	180	40	159	142	17
338406	Jhatiar	468	202	266	470	431	39	418	397	21
338407	Ranpara	199	88	111	236	234	2	31	31	-
338408	Lepsa	396	157	239	442	291	151	61	55	6
338409	Anandapur	3,635	1,545	2,090	4,037	3,221	816	3,032	2,609	423
338410	Gopal Nagar	56	16	40	97	90	7	91	85	6
338411	Ganta	196	80	116	107	71	36	101	65	36

PRIMARY CENSUS ABSTRACT

CENSUS ABSTRACT

Keshpur

Industrial category of main workers

Cultivators			Household industry						Other workers			Name of Village
Persons	Males	Females	Agricultural labourers			workers			Persons	Males	Females	
29	30	31	32	33	34	35	36	37	38	39	40	2
173	169	4	-	-	-	10	10	-	36	24	12	Andi Chak
63	61	2	14	14	-	21	19	2	6	1	5	Rashun Chak
41	41	-	59	59	-	-	-	-	14	10	4	Belerya
43	43	-	81	77	4	3	2	1	20	13	7	Mangal Sanda
229	223	6	111	111	-	1	1	-	27	20	7	Beldoba
30	29	1	108	98	10	-	-	-	26	24	2	Ranga Dighi
110	106	4	187	182	5	10	6	4	19	18	1	Gargaj Pota
143	134	9	9	6	3	7	4	3	59	50	9	Dhan Dangra
25	25	-	83	79	4	-	-	-	32	25	7	Mathania
81	65	16	6	5	1	1	-	1	11	11	-	Chuchara
108	105	3	166	164	2	17	15	2	225	209	16	Shankhapur
184	170	14	299	275	24	31	29	2	600	529	71	Keshpur
108	105	3	134	126	8	3	3	-	12	8	4	Bikal Chak
85	82	3	4	3	1	-	-	-	1	1	-	Maruk Chak
201	188	13	339	295	44	28	28	-	68	62	6	Ichhai Pur
115	112	3	115	113	2	22	21	1	102	94	8	Sarai
46	45	1	4	3	1	-	-	-	3	2	1	Tapuria
101	97	4	5	3	2	-	-	-	4	3	1	Kadam Tapuria
146	141	5	95	90	5	46	24	22	218	203	15	Bejara
386	381	5	442	428	14	31	29	2	278	261	17	Mugbasan
45	45	-	181	176	5	5	4	1	107	101	6	Kuchiara
4	4	-	1	1	-	-	-	-	7	7	-	Benua
3	3	-	4	4	-	1	1	-	-	-	-	Barbaria
56	55	1	37	37	-	2	2	-	30	19	11	Puran Berya
3	3	-	2	2	-	-	-	-	-	-	-	Chak Puran Berya
8	8	-	-	-	-	-	-	-	-	-	-	Imad Chak
151	148	3	1	1	-	-	-	-	5	4	1	Khordda Radha
-	-	-	-	-	-	-	-	-	-	-	-	Ballabhpur
169	164	5	6	6	-	-	-	-	7	6	1	Harina
63	60	3	9	6	3	1	-	1	1	1	-	Kulibahara
54	54	-	1	1	-	-	-	-	5	-	5	Gohalara
161	159	2	1	1	-	-	-	-	17	15	2	Pidra Sol
9	3	6	7	-	7	1	-	1	11	3	8	Durya Radhaballabhpur
16	10	6	25	15	10	6	2	4	23	9	14	Radha Ballabhpur
58	55	3	12	11	1	-	-	-	1	-	1	Jagannathpur Ayma
22	20	2	2	1	1	-	-	-	1	1	-	Jagannathpur Kismet
226	220	6	300	288	12	9	9	-	302	274	28	Baladeb Khamar
96	94	2	3	3	-	-	-	-	22	19	3	Jagannathpur
17	16	1	16	11	5	2	2	-	4	3	1	Bhasa Daha
262	258	4	-	-	-	1	1	-	16	13	3	Kamar Bandi
6	6	-	3	3	-	-	-	-	-	-	-	Koranga Pota
98	93	5	117	99	18	-	-	-	27	20	7	Baukpur
143	98	45	250	126	124	2	-	2	17	13	4	Bibekpur
47	45	2	-	-	-	-	-	-	6	5	1	Bhagirath Bar
-----Un-inhabited-----												1 Lauria
-----Un-inhabited-----												Sangram Bar
-----Un-inhabited-----												Basanta Bar
53	53	-	-	-	-	14	14	-	11	9	2	Ganga Narayan Bar
37	33	4	89	83	6	1	1	-	32	25	7	Gamaria
95	92	3	107	99	8	9	9	-	207	197	10	Jhatiar
14	14	-	16	16	-	-	-	-	1	1	-	Ranpara
47	45	2	4	3	1	2	2	-	8	5	3	Lepsa
291	273	18	880	774	106	144	74	70	1,717	1,488	229	Anandapur
20	20	-	50	46	4	4	4	-	17	15	2	Gopal Nagar
8	7	1	85	51	34	1	1	-	7	6	1	Ganta

VILLAGE PRIMARY
C D Block -

Location code number	Name of Village	Industrial category								
		Marginal workers			Cultivators			Agricultural labourers		
		Persons	Males	Females	Persons	Males	Females	Persons	Males	Females
1	2	41	42	43	44	45	46	47	48	49
338358	Andi Chak	9	3	6	-	-	-	1	1	-
338359	Rashun Chak	202	170	32	85	72	13	99	86	13
338360	Belerya	-	-	-	-	-	-	-	-	-
338361	Mangal Sanda	63	33	30	7	3	4	35	15	20
338362	Beldoba	62	38	24	19	14	5	7	5	2
338363	Ranga Dighi	2	-	2	-	-	-	2	-	2
338364	Gargaj Pota	129	65	64	36	20	16	52	21	31
338365	Dhan Dangra	197	148	49	22	15	7	67	41	26
338366	Mathania	2	1	1	-	-	-	-	-	-
338367	Chuchara	78	40	38	14	8	6	40	17	23
338368	Shankhapur	178	171	7	4	4	-	114	113	1
338369	Keshpur	349	282	67	43	30	13	163	152	11
338370	Bikal Chak	8	5	3	3	3	-	2	2	-
338371	Maruk Chak	1	-	1	-	-	-	-	-	-
338372	Ichhai Pur	225	147	78	12	6	6	194	132	62
338373	Sarai	155	129	26	16	14	2	41	39	2
338374	Tapuria	256	192	64	183	142	41	61	43	18
338375	Kadam Tapuria	43	22	21	38	17	21	3	3	-
338376	Bejara	58	44	14	6	6	-	6	5	1
338377	Mugbasan	450	271	179	25	23	2	164	146	18
338378	Kuchiara	19	18	1	-	-	-	15	15	-
338379	Benua	31	28	3	-	-	-	4	4	-
338380	Barbaria	-	-	-	-	-	-	-	-	-
338381	Puran Berya	166	71	95	108	44	64	19	16	3
338382	Chak Puran Berya	-	-	-	-	-	-	-	-	-
338383	Imad Chak	8	-	8	-	-	-	-	-	-
338384	Khordda Radha									
338384	Ballabhpur	149	137	12	8	8	-	140	128	12
338385	Harina	18	18	-	-	-	-	18	18	-
338386	Kulibahara	1	-	1	-	-	-	-	-	-
338387	Gohalara	112	33	79	19	3	16	87	27	60
338388	Pidra Sol	85	21	64	10	4	6	3	1	2
338389	Durya Radhaballabhpur	6	5	1	4	4	-	-	-	-
338390	Radha Ballabhpur	70	58	12	1	-	1	58	54	4
338391	Jagannathpur Ayma	176	126	50	3	-	3	113	104	9
338392	Jagannathpur Kismat	77	21	56	63	17	46	14	4	10
338393	Baladeb Khamar	11	7	4	10	7	3	1	-	1
338394	Jagannathpur	249	81	168	22	20	2	22	19	3
338395	Bhasa Daha	8	3	5	1	1	-	-	-	-
338396	Kamar Bandi	23	13	10	11	5	6	12	8	4
338397	Koranga Pota	4	3	1	-	-	-	4	3	1
338398	Baukpur	1	1	-	1	1	-	-	-	-
338399	Bibekpur	80	61	19	38	33	5	42	28	14
338400	Bhagirath Bar	211	156	55	94	87	7	49	47	2
338401	Lauria	143	96	47	44	35	9	99	61	38
338402	Sangram Bar				-----Un-inhabited-----					
338403	Basanta Bar				-----Un-inhabited-----					
338404	Ganga Narayan Bar	47	42	5	-	-	-	45	40	5
338405	Gamaria	61	38	23	4	4	-	34	31	3
338406	Jhatiar	52	34	18	2	1	1	21	15	6
338407	Ranpara	205	203	2	-	-	-	205	203	2
338408	Lepsa	381	236	145	1	-	1	374	232	142
338409	Anandapur	1,005	612	393	44	26	18	460	307	153
338410	Gopal Nagar	6	5	1	3	3	-	-	-	-
338411	Ganta	6	6	-	-	-	-	5	5	-

PRIMARY CENSUS ABSTRACT

CENSUS ABSTRACT

Keshpur

of marginal workers

Household industry workers			Other workers			Non-workers			Name of Village	Location code number
Persons	Males	Females	Persons	Males	Females	Persons	Males	Females		
50	51	52	53	54	55	56	57	58	2	1
-	-	-	8	2	6	508	175	333	Andi Chak	338358
16	11	5	2	1	1	535	173	362	Rashun Chak	338359
-	-	-	-	-	-	255	78	177	Belerya	338360
-	-	-	21	15	6	335	109	226	Mangal Sanda	338361
3	1	2	33	18	15	987	363	624	Beldoba	338362
-	-	-	-	-	-	348	120	228	Ranga Dighi	338363
18	9	9	23	15	8	937	358	579	Gargaj Pota	338364
13	7	6	95	85	10	802	306	496	Dhan Dangra	338365
-	-	-	2	1	1	340	118	222	Mathania	338366
3	-	3	21	15	6	192	67	125	Chuchara	338367
5	2	3	55	52	3	1,549	506	1,043	Shankhapur	338368
18	14	4	125	86	39	3,114	1,026	2,088	Keshpur	338369
1	-	1	2	-	2	691	280	411	Bikal Chak	338370
-	-	-	1	-	1	198	60	138	Maruk Chak	338371
3	2	1	16	7	9	1,491	471	1,020	Ichhai Pur	338372
26	21	5	72	55	17	1,131	387	744	Sarai	338373
2	2	-	10	5	5	524	191	333	Tapuria	338374
1	1	-	1	1	-	395	164	231	Kadam Tapuria	338375
10	9	1	36	24	12	1,262	437	825	Bejara	338376
13	8	5	248	94	154	3,251	1,120	2,131	Mugbasan	338377
-	-	-	4	3	1	1,014	356	658	Kuchiara	338378
-	-	-	27	24	3	105	32	73	Benua	338379
-	-	-	-	-	-	19	5	14	Barbaria	338380
3	2	1	36	9	27	296	110	186	Puran Berya	338381
-	-	-	-	-	-	12	4	8	Chak Puran Berya	338382
8	-	8	-	-	-	19	4	15	Imad Chak	338383
1	1	-	-	-	-	732	241	491	Khordda Radha	338384
-	-	-	-	-	-	16	2	14	Ballabhpur	338385
-	-	-	1	-	1	384	102	282	Harina	338386
-	-	-	6	3	3	113	44	69	Kulibahara	338387
1	-	1	71	16	55	111	57	54	Gohalara	338388
-	-	-	2	1	1	432	139	293	Pidra Sol	338389
-	-	-	11	4	7	157	68	89	Durya Radhaballabhpur	338390
1	-	1	59	22	37	367	156	211	Radha Ballabhpur	338391
-	-	-	-	-	-	267	117	150	Jagannathpur Ayma	338392
-	-	-	-	-	-	73	30	43	Jagannathpur Kismat	338393
7	3	4	198	39	159	1,846	647	1,199	Baladeb Khamar	338394
-	-	-	7	2	5	252	79	173	Jagannathpur	338395
-	-	-	-	-	-	104	31	73	Bhasa Daha	338396
-	-	-	-	-	-	577	162	415	Kamar Bandi	338397
-	-	-	-	-	-	25	12	13	Koranga Pota	338398
-	-	-	-	-	-	581	204	377	Baukpur	338399
18	17	1	50	5	45	684	281	403	Bibekpur	338400
-	-	-	-	-	-	272	84	188	Bhagirath Bar	338401
-	-	-	-----Un-inhabited-----			-	-	-	Lauria	338402
-	-	-	-----Un-inhabited-----			-	-	-	Sangram Bar	338403
-	-	-	2	2	-	270	92	178	Basanta Bar	338404
1	-	1	22	3	19	343	107	236	Ganga Narayan Bar	338405
4	2	2	25	16	9	1,084	365	719	Gamaria	338406
-	-	-	-	-	-	483	151	332	Jhatiar	338407
1	1	-	5	3	2	694	282	412	Ranpara	338408
76	23	53	425	256	169	7,424	2,520	4,904	Lepsa	338409
-	-	-	3	2	1	182	42	140	Anandapur	338410
1	1	-	-	-	-	211	81	130	Gopal Nagar	338411
-	-	-	-	-	-	-	-	-	Ganta	338411

VILLAGE PRIMARY
C D Block -

Location code number	Name of Village	Area of Village in hectares	Number of households	Total population (including institutional and houseless population)			Population in the age-group 0-6		
				Persons	Males	Females	Persons	Males	Females
1	2	3	4	5	6	7	8	9	10
338412	Teghari	346.45	286	1,393	696	697	158	82	76
338413	Mejura	274.86	338	1,770	929	841	236	118	118
338414	Putigerya	97.59	6	36	18	18	5	1	4
338415	Kashi Danga	44.24	16	68	32	36	14	7	7
338416	Chanda Bila	57.50	44	237	123	114	32	20	12
338417	Manta Bani	53.50	69	311	155	156	21	13	8
338418	Dhakkata	74.43	117	536	256	280	76	39	37
338419	Asta Kola	114.60	22	111	58	53	6	3	3
338420	Talchhara	37.57	128	652	324	328	117	62	55
338421	Betbani Radha Khauki	90.63	26	124	60	64	9	5	4
338422	Pukhur Kona	74.47	74	337	173	164	42	22	20
338423	Ramakata	135.48	60	309	153	156	46	24	22
338424	Raghnath Chak	100.55	18	79	44	35	10	4	6
338425	Kshirkul	203.14	108	492	267	225	60	34	26
338426	Deulbar	65.36	104	528	261	267	67	33	34
338427	Palbani	59.01	54	229	115	114	32	16	16
338428	Mathura Bani	56.74	28	134	59	75	19	10	9
338429	Renuar	175.14	219	1,059	537	522	139	78	61
338430	Kanch Gerya	129.18	134	669	352	317	80	46	34
338431	Nutan Bajar	89.64	261	1,305	659	646	172	92	80
338432	Shukun Diha	55.80	62	312	160	152	30	17	13
338433	Jaora Paikan	45.73	65	269	130	139	20	7	13
338434	Pipurda	272.06	314	1,418	756	662	182	104	78
338435	Garar Kola	17.46				-----Un-inhabited-----			
338436	Dakatia Kala	20.52				-----Un-inhabited-----			
338437	Nagda	68.14	280	1,487	739	748	211	115	96
338438	Ganga Para	73.90	20	88	46	42	13	8	5
338439	Santarya	69.61	60	301	158	143	51	28	23
338440	Khudibisi	18.26	70	315	163	152	30	13	17
338441	Gangashini	45.17	38	175	81	94	21	13	8
338442	Kumira	48.10	55	253	122	131	25	11	14
338443	Bara Baruj	58.90	186	845	444	401	108	58	50
338444	Udai Chak	10.65	7	32	13	19	1	1	-
338445	Binjuria	92.69	164	783	406	377	125	72	53
338446	Bara Duary	54.38	5	24	14	10	2	2	-
338447	Chhoto Baruj	35.15	93	504	243	261	75	32	43
338448	Khanra Sai	78.30	46	238	123	115	37	25	12
338449	Mohanpur	30.28	87	396	200	196	42	25	17
338450	Bamun Mari	49.77				-----Un-inhabited-----			
338451	Jabar Danga	36.39	23	124	61	63	7	2	5
338452	Jambani	52.62	96	420	215	205	54	23	31
338453	Chauki Ghata	22.32	71	314	157	157	44	24	20
338454	Bagla	119.73	191	938	485	453	129	68	61
338455	Khas Jangal	510.05	157	710	352	358	92	43	49
338456	Uttar Tasarara	74.74	48	210	112	98	29	17	12
338457	Amsol	53.10	36	180	85	95	31	16	15
338458	Kapta Bankati	206.40	250	1,312	678	634	203	105	98
338459	Bagasol	207.60	90	531	284	247	74	42	32
338460	Upar Karia Sol	30.55				-----Un-inhabited-----			
338461	Karia Sol	53.37	30	126	65	61	23	15	8
338462	Kamar Gerya	54.53	78	379	188	191	35	15	20
338463	Khasla	97.01	134	700	380	320	109	63	46
338464	Charka	193.65	625	3,509	1,805	1,704	529	252	277
338465	Amrakuchi	414.21	486	2,598	1,321	1,277	334	164	170
338466	Rasidpur	28.62	57	271	133	138	40	14	26

PRIMARY CENSUS ABSTRACT

CENSUS ABSTRACT

Keshpur

Scheduled Castes population			Scheduled Tribes population			Literates			Name of Village
Persons	Males	Females	Persons	Males	Females	Persons	Males	Females	
11	12	13	14	15	16	17	18	19	2
7	4	3	214	112	102	890	491	399	Teghari
771	404	367	129	58	71	1,163	674	489	Mejura
36	18	18	-	-	-	21	12	9	Putigerya
51	24	27	-	-	-	29	15	14	Kashi Danga
-	-	-	237	123	114	105	64	41	Chanda Bila
-	-	-	268	131	137	206	121	85	Manta Bani
-	-	-	536	256	280	214	119	95	Dhakkata
26	15	11	37	17	20	77	41	36	Asta Kola
-	-	-	249	118	131	306	174	132	Talchhara
-	-	-	-	-	-	100	51	49	Betbani Radha Khauki
-	-	-	8	4	4	175	102	73	Pukhur Kona
-	-	-	-	-	-	158	85	73	Ramakata
-	-	-	-	-	-	63	39	24	Raghunath Chak
-	-	-	378	206	172	351	214	137	Kshirkul
-	-	-	-	-	-	333	187	146	Deulbar
-	-	-	-	-	-	117	67	50	Palbani
-	-	-	-	-	-	56	30	26	Mathura Bani
4	2	2	49	25	24	687	387	300	Renuar
80	47	33	19	10	9	477	265	212	Kanch Gerya
-	-	-	-	-	-	734	402	332	Nutan Bajar
47	26	21	1	-	1	256	138	118	Shukun Diha
-	-	-	-	-	-	176	92	84	Jaora Paikan
172	91	81	-	-	-	1,039	596	443	Pipurda
-	-	-	-----Un-inhabited-----			-	-	-	Garar Kola
-	-	-	-----Un-inhabited-----			-	-	-	Dakatia Kala
28	15	13	-	-	-	934	545	389	Nagda
-	-	-	-	-	-	63	34	29	Ganga Para
-	-	-	-	-	-	204	117	87	Santarya
-	-	-	-	-	-	230	129	101	Khudibisi
-	-	-	-	-	-	142	66	76	Gangashini
-	-	-	-	-	-	199	110	89	Kumira
14	9	5	-	-	-	632	359	273	Bara Baruj
-	-	-	-	-	-	28	11	17	Udai Chak
-	-	-	-	-	-	511	306	205	Binjuria
-	-	-	-	-	-	19	11	8	Bara Duary
-	-	-	-	-	-	195	113	82	Chhoto Baruj
-	-	-	-	-	-	101	60	41	Khanra Sai
-	-	-	-	-	-	297	165	132	Mohanpur
-	-	-	-----Un-inhabited-----			-	-	-	Bamun Mari
-	-	-	-	-	-	101	55	46	Jabar Danga
102	53	49	2	2	-	216	138	78	Jambani
71	33	38	226	116	110	130	81	49	Chauki Ghata
144	76	68	49	24	25	516	307	209	Bagla
10	4	6	102	47	55	386	218	168	Khas Jangal
-	-	-	210	112	98	98	62	36	Uttar Tasarara
-	-	-	21	9	12	64	35	29	Amsol
-	-	-	-	-	-	772	422	350	Kapta Bankati
-	-	-	-	-	-	280	156	124	Bagasol
-	-	-	-----Un-inhabited-----			-	-	-	Upar Karia Sol
-	-	-	-	-	-	59	37	22	Karia Sol
-	-	-	-	-	-	311	164	147	Kamar Gerya
-	-	-	-	-	-	423	230	193	Khasla
13	6	7	51	25	26	2,355	1,287	1,068	Charka
482	257	225	105	55	50	1,693	946	747	Amrakuchi
-	-	-	-	-	-	173	106	67	Rasidpur

VILLAGE PRIMARY
C D Block -

Location code number	Name of Village	Illiterates			Total workers			Main workers		
		Persons	Males	Females	Persons	Males	Females	Persons	Males	Females
1	2	20	21	22	23	24	25	26	27	28
338412	Teghari	503	205	298	633	417	216	270	214	56
338413	Mejura	607	255	352	814	556	258	353	327	26
338414	Putigerya	15	6	9	22	14	8	13	10	3
338415	Kashi Danga	39	17	22	35	18	17	13	13	-
338416	Chanda Bila	132	59	73	134	65	69	43	30	13
338417	Manta Bani	105	34	71	145	83	62	89	72	17
338418	Dhakkata	322	137	185	161	137	24	160	136	24
338419	Asta Kola	34	17	17	68	36	32	24	23	1
338420	Talchhara	346	150	196	403	197	206	116	93	23
338421	Betbani Radha Khauki	24	9	15	91	45	46	59	29	30
338422	Pukhur Kona	162	71	91	274	141	133	205	117	88
338423	Ramakata	151	68	83	251	125	126	157	94	63
338424	Raghunath Chak	16	5	11	42	33	9	32	25	7
338425	Kshirkul	141	53	88	223	146	77	196	134	62
338426	Deulbar	195	74	121	218	142	76	197	139	58
338427	Palbani	112	48	64	147	71	76	22	20	2
338428	Mathura Bani	78	29	49	70	28	42	1	-	1
338429	Renuar	372	150	222	410	306	104	169	134	35
338430	Kanch Gerya	192	87	105	241	211	30	190	172	18
338431	Nutan Bajar	571	257	314	404	371	33	158	148	10
338432	Shukun Diha	56	22	34	91	90	1	89	88	1
338433	Jaora Paikan	93	38	55	82	76	6	81	76	5
338434	Pipurda	379	160	219	571	439	132	487	390	97
338435	Garar Kola				-----Un-inhabited-----					
338436	Dakatia Kala				-----Un-inhabited-----					
338437	Nagda	553	194	359	641	422	219	413	304	109
338438	Ganga Para	25	12	13	57	29	28	37	25	12
338439	Santarya	97	41	56	108	89	19	2	1	1
338440	Khudibisi	85	34	51	195	99	96	93	89	4
338441	Gangashini	33	15	18	52	47	5	2	1	1
338442	Kumira	54	12	42	86	78	8	-	-	-
338443	Bara Baruj	213	85	128	252	240	12	236	227	9
338444	Udai Chak	4	2	2	15	8	7	15	8	7
338445	Binjuria	272	100	172	391	218	173	104	91	13
338446	Bara Duary	5	3	2	11	8	3	10	8	2
338447	Chhoto Baruj	309	130	179	285	140	145	285	140	145
338448	Khanra Sai	137	63	74	133	69	64	132	69	63
338449	Mohanpur	99	35	64	179	140	39	150	138	12
338450	Bamun Mari				-----Un-inhabited-----					
338451	Jabar Danga	23	6	17	40	36	4	40	36	4
338452	Jambani	204	77	127	202	116	86	198	114	84
338453	Chauki Ghata	184	76	108	169	88	81	167	87	80
338454	Bagla	422	178	244	377	284	93	301	284	17
338455	Khas Jangal	324	134	190	220	208	12	217	205	12
338456	Uttar Tasarara	112	50	62	61	55	6	26	25	1
338457	Amsol	116	50	66	48	43	5	22	22	-
338458	Kapta Bankati	540	256	284	364	341	23	137	132	5
338459	Bagasol	251	128	123	126	118	8	67	63	4
338460	Upar Karia Sol				-----Un-inhabited-----					
338461	Karia Sol	67	28	39	39	35	4	35	34	1
338462	Kamar Gerya	68	24	44	242	127	115	143	106	37
338463	Khasla	277	150	127	201	199	2	191	190	1
338464	Charka	1,154	518	636	1,035	984	51	887	854	33
338465	Amrakuchi	905	375	530	947	715	232	610	538	72
338466	Rasidpur	98	27	71	76	74	2	69	67	2

PRIMARY CENSUS ABSTRACT

CENSUS ABSTRACT

Keshpur

Industrial category of main workers

Cultivators			Household industry						Other workers			Name of Village
Persons	Males	Females	Agricultural labourers			workers			Persons	Males	Females	
29	30	31	32	33	34	35	36	37	38	39	40	2
137	123	14	82	49	33	-	-	-	51	42	9	Teghari
141	136	5	51	50	1	23	21	2	138	120	18	Mejura
5	5	-	4	2	2	-	-	-	4	3	1	Putigerya
9	9	-	4	4	-	-	-	-	-	-	-	Kashi Danga
12	10	2	13	6	7	-	-	-	18	14	4	Chanda Bila
35	30	5	38	30	8	-	-	-	16	12	4	Manta Bani
41	40	1	114	91	23	3	3	-	2	2	-	Dhakkata
19	19	-	1	-	1	-	-	-	4	4	-	Asta Kola
21	17	4	85	68	17	2	1	1	8	7	1	Talchhara
36	19	17	9	4	5	1	1	1	13	5	8	Betbani Radha Khauki
73	39	34	105	56	49	-	-	-	27	22	5	Pukhur Kona
58	39	19	84	44	40	-	-	-	15	11	4	Ramakata
13	12	1	14	10	4	1	-	1	4	3	1	Raghunath Chak
77	66	11	108	60	48	-	-	-	11	8	3	Kshirkul
58	56	2	65	45	20	1	1	-	73	37	36	Deulbar
20	18	2	1	1	-	-	-	-	1	1	-	Palbani
-	-	-	-	-	-	-	-	-	1	-	1	Mathura Bani
35	31	4	108	90	18	10	9	1	16	4	12	Renuar
69	64	5	112	101	11	-	-	-	9	7	2	Kanch Gerya
21	20	1	118	114	4	3	3	-	16	11	5	Nutan Bajar
82	82	-	3	2	1	-	-	-	4	4	-	Shukun Diha
51	49	2	27	24	3	-	-	-	3	3	-	Jaora Paikan
131	131	-	222	163	59	30	28	2	104	68	36	Pipurda
-----Un-inhabited-----												Garar Kola
-----Un-inhabited-----												Dakatia Kala
106	98	8	268	184	84	4	2	2	35	20	15	Nagda
13	12	1	18	9	9	-	-	-	6	4	2	Ganga Para
-	-	-	-	-	-	-	-	-	2	1	1	Santarya
88	84	4	1	1	-	-	-	-	4	4	-	Khudibisi
1	1	-	-	-	-	-	-	-	1	-	1	Gangashini
-	-	-	-	-	-	-	-	-	-	-	-	Kumira
177	171	6	21	20	1	1	-	1	37	36	1	Bara Baruj
6	6	-	2	-	2	-	-	-	7	2	5	Udai Chak
79	76	3	18	10	8	2	1	1	5	4	1	Binjuria
4	3	1	3	2	1	-	-	-	3	3	-	Bara Duary
96	93	3	188	46	142	-	-	-	1	1	-	Chhoto Baruj
55	54	1	77	15	62	-	-	-	-	-	-	Khanra Sai
90	87	3	35	30	5	10	9	1	15	12	3	Mohanpur
-----Un-inhabited-----												Bamun Mari
28	27	1	-	-	-	-	-	-	12	9	3	Jabar Danga
156	91	65	37	20	17	1	1	-	4	2	2	Jambani
53	29	24	108	54	54	-	-	-	6	4	2	Chauki Ghata
237	229	8	18	11	7	1	-	1	45	44	1	Bagla
92	90	2	118	109	9	-	-	-	7	6	1	Khas Jangal
26	25	1	-	-	-	-	-	-	-	-	-	Uttar Tasarara
20	20	-	2	2	-	-	-	-	-	-	-	Amsol
11	11	-	40	39	1	-	-	-	86	82	4	Kapta Bankati
35	32	3	-	-	-	1	1	-	31	30	1	Bagasol
-----Un-inhabited-----												Upar Karia Sol
34	33	1	1	1	-	-	-	-	-	-	-	Karia Sol
61	55	6	47	26	21	2	2	-	33	23	10	Kamar Gerya
170	170	-	13	13	-	3	2	1	5	5	-	Khasla
254	252	2	194	190	4	116	112	4	323	300	23	Charka
211	199	12	309	265	44	6	6	-	84	68	16	Amrakuchi
62	62	-	3	2	1	3	3	-	1	-	1	Rasidpur

VILLAGE PRIMARY
C D Block -

Location code number	Name of Village	Industrial category								
		Marginal workers			Cultivators			Agricultural labourers		
		Persons	Males	Females	Persons	Males	Females	Persons	Males	Females
1	2	41	42	43	44	45	46	47	48	49
338412	Teghari	363	203	160	51	37	14	306	165	141
338413	Mejura	461	229	232	24	15	9	381	169	212
338414	Putigerya	9	4	5	-	-	-	5	3	2
338415	Kashi Danga	22	5	17	6	-	6	16	5	11
338416	Chanda Bila	91	35	56	13	7	6	78	28	50
338417	Manta Bani	56	11	45	13	3	10	41	8	33
338418	Dhakkata	1	1	-	-	-	-	-	-	-
338419	Asta Kola	44	13	31	23	2	21	21	11	10
338420	Talchhara	287	104	183	11	6	5	271	96	175
338421	Betbani Radha Khauki	32	16	16	30	15	15	2	1	1
338422	Pukhur Kona	69	24	45	42	13	29	27	11	16
338423	Ramakata	94	31	63	58	14	44	36	17	19
338424	Raghnath Chak	10	8	2	2	1	1	3	3	-
338425	Kshirkul	27	12	15	2	-	2	22	10	12
338426	Deulbar	21	3	18	1	-	1	2	-	2
338427	Palbani	125	51	74	1	1	-	94	43	51
338428	Mathura Bani	69	28	41	-	-	-	68	27	41
338429	Renuar	241	172	69	31	29	2	193	136	57
338430	Kanch Gerya	51	39	12	17	16	1	34	23	11
338431	Nutan Bajar	246	223	23	42	35	7	182	172	10
338432	Shukun Diha	2	2	-	1	1	-	-	-	-
338433	Jaora Paikan	1	-	1	-	-	-	-	-	-
338434	Pipurda	84	49	35	7	7	-	65	31	34
338435	Garar Kola									
338436	Dakatia Kala									
338437	Nagda	228	118	110	60	9	51	156	104	52
338438	Ganga Para	20	4	16	9	1	8	3	3	-
338439	Santarya	106	88	18	49	44	5	53	42	11
338440	Khudibisi	102	10	92	3	3	-	1	1	-
338441	Gangashini	50	46	4	34	33	1	12	11	1
338442	Kumira	86	78	8	56	55	1	28	23	5
338443	Bara Baruj	16	13	3	9	8	1	1	-	1
338444	Udai Chak	-	-	-	-	-	-	-	-	-
338445	Binjuria	287	127	160	40	4	36	246	123	123
338446	Bara Duary	1	-	1	-	-	-	1	-	1
338447	Chhoto Baruj	-	-	-	-	-	-	-	-	-
338448	Khanra Sai	1	-	1	-	-	-	1	-	1
338449	Mohanpur	29	2	27	10	1	9	17	1	16
338450	Bamun Mari									
338451	Jabar Danga	-	-	-	-	-	-	-	-	-
338452	Jambani	4	2	2	-	-	-	1	-	1
338453	Chauki Ghata	2	1	1	-	-	-	-	-	-
338454	Bagla	76	-	76	8	-	8	1	-	1
338455	Khas Jangal	3	3	-	-	-	-	3	3	-
338456	Uttar Tasarara	35	30	5	-	-	-	33	28	5
338457	Amsol	26	21	5	1	1	-	25	20	5
338458	Kapta Bankati	227	209	18	12	12	-	100	97	3
338459	Bagasol	59	55	4	3	3	-	54	50	4
338460	Upar Karia Sol									
338461	Karia Sol	4	1	3	-	-	-	4	1	3
338462	Kamar Gerya	99	21	78	84	21	63	15	-	15
338463	Khasla	10	9	1	1	1	-	2	2	-
338464	Charka	148	130	18	6	4	2	49	46	3
338465	Amrakuchi	337	177	160	11	9	2	307	153	154
338466	Rasidpur	7	7	-	1	1	-	1	1	-

PRIMARY CENSUS ABSTRACT

CENSUS ABSTRACT

Keshpur

of marginal workers										Location code number
Household industry workers			Other workers			Non-workers			Name of Village 2	
Persons	Males	Females	Persons	Males	Females	Persons	Males	Females		1
50	51	52	53	54	55	56	57	58		
-	-	-	6	1	5	760	279	481	Teghari	338412
3	3	-	53	42	11	956	373	583	Mejura	338413
1	-	1	3	1	2	14	4	10	Putigerya	338414
-	-	-	-	-	-	33	14	19	Kashi Danga	338415
-	-	-	-	-	-	103	58	45	Chanda Bila	338416
-	-	-	2	-	2	166	72	94	Manta Bani	338417
-	-	-	1	1	-	375	119	256	Dhakkata	338418
-	-	-	-	-	-	43	22	21	Asta Kola	338419
2	1	1	3	1	2	249	127	122	Talchhara	338420
-	-	-	-	-	-	33	15	18	Betbani Radha Khauki	338421
-	-	-	-	-	-	63	32	31	Pukhur Kona	338422
-	-	-	-	-	-	58	28	30	Ramakata	338423
-	-	-	5	4	1	37	11	26	Raghunath Chak	338424
-	-	-	3	2	1	269	121	148	Kshirkul	338425
2	-	2	16	3	13	310	119	191	Deulbar	338426
3	1	2	27	6	21	82	44	38	Palbani	338427
-	-	-	1	1	-	64	31	33	Mathura Bani	338428
5	3	2	12	4	8	649	231	418	Renuar	338429
-	-	-	-	-	-	428	141	287	Kanch Gerya	338430
5	5	-	17	11	6	901	288	613	Nutan Bajar	338431
-	-	-	1	1	-	221	70	151	Shukun Diha	338432
-	-	-	1	-	1	187	54	133	Jaora Paikan	338433
1	1	-	11	10	1	847	317	530	Pipurda	338434
-----Un-inhabited-----									Garar Kola	338435
-----Un-inhabited-----									Dakatia Kala	338436
1	1	-	11	4	7	846	317	529	Nagda	338437
-	-	-	8	-	8	31	17	14	Ganga Para	338438
-	-	-	4	2	2	193	69	124	Santarya	338439
-	-	-	98	6	92	120	64	56	Khudibisi	338440
1	1	-	3	1	2	123	34	89	Gangashini	338441
-	-	-	2	-	2	167	44	123	Kumira	338442
-	-	-	6	5	1	593	204	389	Bara Baruj	338443
-	-	-	-	-	-	17	5	12	Udai Chak	338444
-	-	-	1	-	1	392	188	204	Binjuria	338445
-	-	-	-	-	-	13	6	7	Bara Duary	338446
-	-	-	-	-	-	219	103	116	Chhoto Baruj	338447
-	-	-	-	-	-	105	54	51	Khanra Sai	338448
-	-	-	2	-	2	217	60	157	Mohanpur	338449
-----Un-inhabited-----									Bamun Mari	338450
-	-	-	-	-	-	84	25	59	Jabar Danga	338451
2	1	1	1	1	-	218	99	119	Jambani	338452
-	-	-	2	1	1	145	69	76	Chauki Ghata	338453
35	-	35	32	-	32	561	201	360	Bagla	338454
-	-	-	-	-	-	490	144	346	Khas Jangal	338455
-	-	-	2	2	-	149	57	92	Uttar Tasarara	338456
-	-	-	-	-	-	132	42	90	Amsol	338457
-	-	-	115	100	15	948	337	611	Kapta Bankati	338458
-	-	-	2	2	-	405	166	239	Bagasol	338459
-----Un-inhabited-----									Upar Karia Sol	338460
-	-	-	-	-	-	87	30	57	Karia Sol	338461
-	-	-	-	-	-	137	61	76	Kamar Gerya	338462
5	4	1	2	2	-	499	181	318	Khasla	338463
57	50	7	36	30	6	2,474	821	1,653	Charka	338464
3	3	-	16	12	4	1,651	606	1,045	Amrakuchi	338465
-	-	-	5	5	-	195	59	136	Rasidpur	338466

**VILLAGE PRIMARY
C D Block -**

Location code number	Name of Village	Area of Village in hectares	Number of households	Total population (including institutional and houseless population)			Population in the age-group 0-6		
				Persons	Males	Females	Persons	Males	Females
1	2	3	4	5	6	7	8	9	10
338467	Kharika	305.26	305	1,459	748	711	226	120	106
338468	Chaita	192.21	62	353	174	179	63	32	31
338469	Panchami	94.86	486	2,499	1,288	1,211	393	202	191
338470	Pencha Gerya	34.52							
338471	Mukti Chak	62.67	61	305	142	163	36	13	23
338472	Shialdan	30.59							
338473	Sona Diha	77.73	64	326	173	153	32	16	16
338474	Tengaerya	275.37	174	912	459	453	125	73	52
338475	Raghunath Chak	81.65	52	290	150	140	53	25	28
338476	Damodar Chak	139.54	242	1,212	613	599	193	93	100
338477	Doge Chhya	185.65	403	2,193	1,132	1,061	377	200	177
338478	Dhalhara	171.37	159	822	408	414	98	56	42
338479	Kia Gerya	45.23	1	2	1	1	-	-	-
338480	Narsingpur	82.50	83	383	191	192	38	18	20
338481	Krishnapat	49.87	67	305	146	159	31	15	16
338482	Arjuni	37.27	24	105	57	48	15	8	7
338483	Parulia	227.74	300	1,524	790	734	174	99	75
338484	Sitarampur	16.30							
338485	Kapastikri	183.25	251	1,261	636	625	172	99	73
338486	Bilasbar	75.32	158	706	367	339	78	36	42
338487	Chand Bar	37.70	60	268	142	126	41	22	19
338488	Jokha Gerya	46.83	49	211	118	93	24	11	13
338489	Mandaria	35.79	39	178	92	86	33	16	17
338490	Banka Bara	124.59	83	351	163	188	55	24	31
338491	Baishnab Chak	49.23	55	241	132	109	25	15	10
338492	Gurur Gohal	44.71	29	135	73	62	8	3	5
338493	Jhinuka	33.03							
338494	Akurya	54.17	151	830	405	425	126	65	61
338495	Sindrakola	22.09	55	311	153	158	57	27	30
338496	Gopal Chak	91.26	39	154	78	76	44	24	20
338497	Purbba Chakla	26.31	24	94	47	47	6	3	3
338498	Basudebpur	82.39	122	557	295	262	74	34	40
338499	Mollar Chak	40.27							
338500	Kaji Chak	58.16	36	179	87	92	25	13	12
338501	Dakshin Parshura	69.49	132	570	287	283	87	47	40
338502	Madhyam Parshura	35.69	99	455	226	229	46	22	24
338503	Keshab Chak	43.31	49	193	99	94	24	13	11
338504	Kashta Khamar	42.62	73	327	165	162	36	20	16
338505	Uttar Parshura	62.49	204	944	475	469	100	58	42
338506	Chak Prasad	19.21	68	368	201	167	43	24	19
338507	Birambar	27.62	54	229	111	118	22	9	13
338508	Hurunuru	50.88	28	145	70	75	15	10	5
338509	Chak Kishor	131.98	16	74	37	37	9	3	6
338510	Salanga	16.43	62	278	141	137	29	17	12
338511	Lakshman Chak	58.44	53	224	103	121	17	8	9
338512	Dinaram Chak	17.40	42	202	112	90	22	12	10
338513	Herya	34.50	34	154	75	79	21	12	9
338514	Sadek Mahammad	27.54	37	169	91	78	34	20	14
338515	Gopinath Jol	28.97							
338516	Kuralya	30.72	107	482	246	236	68	29	39
338517	Mollya Chak	57.92							
338518	Chak Joyti	44.36	50	227	124	103	30	15	15
338519	Narayan Chak	8.83	124	610	297	313	84	38	46
338520	Chak Salanga	10.69							
338521	Khirish Mul	84.03	80	387	188	199	28	13	15

PRIMARY CENSUS ABSTRACT

CENSUS ABSTRACT

Keshpur

Scheduled Castes population			Scheduled Tribes population			Literates			Name of Village
Persons	Males	Females	Persons	Males	Females	Persons	Males	Females	
11	12	13	14	15	16	17	18	19	2
-	-	-	-	-	-	805	495	310	Kharika
-	-	-	-	-	-	188	97	91	Chaita
-	-	-	-	-	-	1,407	800	607	Panchami
			-----Un-inhabited-----						Pencha Gerya
3	2	1	-	-	-	245	122	123	Mukti Chak
			-----Un-inhabited-----						Shialdan
12	5	7	-	-	-	269	152	117	Sona Diha
-	-	-	43	20	23	645	338	307	Tengaerya
-	-	-	-	-	-	184	100	84	Raghnath Chak
16	9	7	-	-	-	815	429	386	Damodar Chak
-	-	-	-	-	-	1,467	798	669	Doge Chhya
332	162	170	-	-	-	600	317	283	Dhalhara
1	1	-	-	-	-	2	1	1	Kia Gerya
74	36	38	84	39	45	287	157	130	Narsingpur
26	14	12	-	-	-	238	123	115	Krishnapat
94	49	45	-	-	-	64	38	26	Arjuni
630	327	303	140	76	64	1,078	604	474	Parulia
			-----Un-inhabited-----						Sitarampur
235	108	127	356	179	177	685	409	276	Kapastikri
147	77	70	44	17	27	541	306	235	Bilasbar
38	20	18	225	119	106	105	70	35	Chand Bar
155	89	66	55	29	26	115	77	38	Jokha Gerya
107	58	49	50	23	27	101	62	39	Mandaria
212	99	113	121	59	62	229	117	112	Banka Bara
56	34	22	70	37	33	164	106	58	Baishnab Chak
6	4	2	-	-	-	121	68	53	Gurur Gohal
			-----Un-inhabited-----						Jhinuka
679	336	343	1	1	-	488	263	225	Akurya
146	70	76	63	28	35	166	94	72	Sindrakola
27	17	10	127	61	66	32	18	14	Gopal Chak
16	7	9	8	5	3	56	32	24	Purbba Chakla
-	-	-	35	17	18	363	238	125	Basudebpur
			-----Un-inhabited-----						Mollar Chak
137	68	69	3	2	1	125	67	58	Kaji Chak
332	161	171	30	17	13	317	191	126	Dakshin Parshura
331	169	162	1	-	1	339	181	158	Madhyam Parshura
83	39	44	-	-	-	113	68	45	Keshab Chak
115	56	59	-	-	-	232	124	108	Kashta Khamar
647	328	319	22	6	16	808	405	403	Uttar Parshura
181	98	83	-	-	-	304	171	133	Chak Prasad
90	40	50	6	5	1	147	69	78	Birambar
144	70	74	1	-	1	71	33	38	Hurunuru
57	28	29	-	-	-	48	26	22	Chak Kishor
181	86	95	1	-	1	172	89	83	Salanga
25	10	15	48	18	30	158	82	76	Lakshman Chak
199	111	88	1	1	-	113	75	38	Dinaram Chak
138	69	69	13	5	8	98	53	45	Herya
165	89	76	1	-	1	85	53	32	Sadek Mahammad
			-----Un-inhabited-----						Gopinath Jol
473	239	234	2	2	-	297	202	95	Kuralya
			-----Un-inhabited-----						Mollya Chak
221	121	100	-	-	-	111	75	36	Chak Joyti
574	280	294	-	-	-	381	222	159	Narayan Chak
			-----Un-inhabited-----						Chak Salanga
28	11	17	64	28	36	277	148	129	Khirish Mul

VILLAGE PRIMARY
C D Block -

Location code number	Name of Village	Illiterates			Total workers			Main workers		
		Persons	Males	Females	Persons	Males	Females	Persons	Males	Females
1	2	20	21	22	23	24	25	26	27	28
338467	Kharika	654	253	401	397	384	13	232	227	5
338468	Chaita	165	77	88	88	82	6	88	82	6
338469	Panchami	1,092	488	604	711	660	51	628	594	34
338470	Pencha Gerya				-----Un-inhabited-----					
338471	Mukti Chak	60	20	40	79	59	20	58	52	6
338472	Shialdan				-----Un-inhabited-----					
338473	Sona Diha	57	21	36	69	64	5	65	61	4
338474	Tengaerya	267	121	146	387	250	137	161	135	26
338475	Raghunath Chak	106	50	56	79	78	1	78	77	1
338476	Damodar Chak	397	184	213	308	290	18	185	178	7
338477	Doge Chhya	726	334	392	733	609	124	632	570	62
338478	Dhalhara	222	91	131	306	227	79	295	225	70
338479	Kia Gerya	-	-	-	1	1	-	1	1	-
338480	Narsingpur	96	34	62	164	114	50	164	114	50
338481	Krishnapat	67	23	44	121	94	27	121	94	27
338482	Arjuni	41	19	22	43	30	13	43	30	13
338483	Parulia	446	186	260	471	416	55	464	412	52
338484	Sitarampur				-----Un-inhabited-----					
338485	Kapastikri	576	227	349	614	385	229	120	103	17
338486	Bilasbar	165	61	104	434	230	204	181	153	28
338487	Chand Bar	163	72	91	152	79	73	117	64	53
338488	Jokha Gerya	96	41	55	102	65	37	83	61	22
338489	Mandaria	77	30	47	103	60	43	19	13	6
338490	Banka Bara	122	46	76	166	89	77	25	8	17
338491	Baishnab Chak	77	26	51	135	75	60	67	64	3
338492	Gurur Gohal	14	5	9	53	49	4	46	42	4
338493	Jhinuka				-----Un-inhabited-----					
338494	Akurya	342	142	200	238	223	15	44	38	6
338495	Sindrakola	145	59	86	158	94	64	111	68	43
338496	Gopal Chak	122	60	62	53	40	13	51	38	13
338497	Purbba Chakla	38	15	23	25	21	4	24	20	4
338498	Basudebpur	194	57	137	296	176	120	148	147	1
338499	Mollar Chak				-----Un-inhabited-----					
338500	Kaji Chak	54	20	34	57	56	1	57	56	1
338501	Dakshin Parshura	253	96	157	180	178	2	177	175	2
338502	Madhyam Parshura	116	45	71	198	145	53	127	112	15
338503	Keshab Chak	80	31	49	54	54	-	53	53	-
338504	Kashta Khamar	95	41	54	110	94	16	86	80	6
338505	Uttar Parshura	136	70	66	545	317	228	244	226	18
338506	Chak Prasad	64	30	34	127	117	10	119	112	7
338507	Birambar	82	42	40	94	65	29	92	65	27
338508	Hurunuru	74	37	37	67	36	31	65	35	30
338509	Chak Kishor	26	11	15	24	23	1	24	23	1
338510	Salanga	106	52	54	132	81	51	131	80	51
338511	Lakshman Chak	66	21	45	91	64	27	59	52	7
338512	Dinaram Chak	89	37	52	78	69	9	74	66	8
338513	Herya	56	22	34	50	46	4	48	46	2
338514	Sadek Mahammad	84	38	46	47	46	1	47	46	1
338515	Gopinath Jol				-----Un-inhabited-----					
338516	Kuralya	185	44	141	150	139	11	140	131	9
338517	Mollya Chak				-----Un-inhabited-----					
338518	Chak Joyti	116	49	67	70	59	11	60	57	3
338519	Narayan Chak	229	75	154	219	164	55	21	16	5
338520	Chak Salanga				-----Un-inhabited-----					
338521	Khirish Mul	110	40	70	202	99	103	89	74	15

PRIMARY CENSUS ABSTRACT

CENSUS ABSTRACT

Keshpur

Industrial category of main workers

Household industry													Name of Village
Cultivators			Agricultural labourers			workers			Other workers				
Persons	Males	Females	Persons	Males	Females	Persons	Males	Females	Persons	Males	Females	2	
29	30	31	32	33	34	35	36	37	38	39	40		
35	34	1	146	144	2	1	1	-	50	48	2	Kharika	
65	59	6	15	15	-	1	1	-	7	7	-	Chaita	
135	131	4	344	325	19	41	41	-	108	97	11	Panchami	
-----Un-inhabited-----												Pencha Gerya	
28	27	1	21	18	3	1	-	1	8	7	1	Mukti Chak	
-----Un-inhabited-----												Shialdan	
38	36	2	27	25	2	-	-	-	-	-	-	Sona Diha	
123	117	6	29	12	17	-	-	-	9	6	3	Tengaerya	
20	20	-	30	30	-	1	-	1	27	27	-	Raghunath Chak	
135	131	4	9	7	2	2	2	-	39	38	1	Damodar Chak	
280	247	33	101	100	1	21	15	6	230	208	22	Doge Chhya	
58	56	2	192	137	55	12	9	3	33	23	10	Dhalhara	
-	-	-	1	1	-	-	-	-	-	-	-	Kia Gerya	
50	46	4	85	43	42	1	1	-	28	24	4	Narsingpur	
52	50	2	41	22	19	-	-	-	28	22	6	Krishnapat	
12	11	1	29	18	11	-	-	-	2	1	1	Arjuni	
182	171	11	259	221	38	5	5	-	18	15	3	Parulia	
-----Un-inhabited-----												Sitarampur	
66	59	7	15	9	6	1	1	-	38	34	4	Kapastikri	
67	62	5	95	78	17	8	7	1	11	6	5	Bilasbar	
8	7	1	108	56	52	-	-	-	1	1	-	Chand Bar	
4	4	-	76	54	22	-	-	-	3	3	-	Jokha Gerya	
3	3	-	14	8	6	-	-	-	2	2	-	Mandaria	
1	-	1	7	3	4	1	-	1	16	5	11	Banka Bara	
22	22	-	44	41	3	-	-	-	1	1	-	Baishnab Chak	
36	35	1	4	2	2	-	-	-	6	5	1	Gurur Gohal	
-----Un-inhabited-----												Jhinuka	
21	21	-	5	4	1	1	1	-	17	12	5	Akurya	
29	29	-	79	37	42	-	-	-	3	2	1	Sindrakola	
1	1	-	50	37	13	-	-	-	-	-	-	Gopal Chak	
3	3	-	20	17	3	-	-	-	1	-	1	Purbba Chakla	
44	44	-	104	103	1	-	-	-	-	-	-	Basudebpur	
-----Un-inhabited-----												Mollar Chak	
-	-	-	56	55	1	-	-	-	1	1	-	Kaji Chak	
1	1	-	175	173	2	-	-	-	1	1	-	Dakshin Parshura	
24	24	-	81	71	10	-	-	-	22	17	5	Madhyam Parshura	
10	10	-	37	37	-	1	1	-	5	5	-	Keshab Chak	
49	46	3	5	5	-	-	-	-	32	29	3	Kashta Khamar	
153	149	4	76	65	11	-	-	-	15	12	3	Uttar Parshura	
35	35	-	70	69	1	4	2	2	10	6	4	Chak Prasad	
56	55	1	34	9	25	-	-	-	2	1	1	Birambar	
2	2	-	62	32	30	-	-	-	1	1	-	Hurunuru	
24	23	1	-	-	-	-	-	-	-	-	-	Chak Kishor	
34	31	3	81	39	42	-	-	-	16	10	6	Salanga	
29	27	2	15	15	-	-	-	-	15	10	5	Lakshman Chak	
72	64	8	-	-	-	2	2	-	-	-	-	Dinaram Chak	
47	45	2	-	-	-	1	1	-	-	-	-	Herya	
3	3	-	43	43	-	-	-	-	1	-	1	Sadek Mahammad	
-----Un-inhabited-----												Gopinath Jol	
47	46	1	86	81	5	2	1	1	5	3	2	Kuralya	
-----Un-inhabited-----												Mollya Chak	
50	48	2	7	6	1	2	2	-	1	1	-	Chak Joyti	
-	-	-	-	-	-	2	2	-	19	14	5	Narayan Chak	
-----Un-inhabited-----												Chak Salanga	
59	56	3	24	14	10	1	1	-	5	3	2	Khirish Mul	

VILLAGE PRIMARY
C D Block -

Location code number		Industrial category								
		Marginal workers			Cultivators			Agricultural labourers		
		Persons	Males	Females	Persons	Males	Females	Persons	Males	Females
1	2	41	42	43	44	45	46	47	48	49
338467	Kharika	165	157	8	7	7	-	151	144	7
338468	Chaita	-	-	-	-	-	-	-	-	-
338469	Panchami	83	66	17	5	2	3	29	19	10
338470	Pencha Gerya	-----Un-inhabited-----								
338471	Mukti Chak	21	7	14	4	2	2	1	1	-
338472	Shialdan	-----Un-inhabited-----								
338473	Sona Diha	4	3	1	2	1	1	-	-	-
338474	Tengaerya	226	115	111	149	44	105	67	61	6
338475	Raghnath Chak	1	1	-	-	-	-	-	-	-
338476	Damodar Chak	123	112	11	5	4	1	52	47	5
338477	Doge Chhya	101	39	62	47	10	37	22	15	7
338478	Dhalhara	11	2	9	-	-	-	2	1	1
338479	Kia Gerya	-	-	-	-	-	-	-	-	-
338480	Narsingpur	-	-	-	-	-	-	-	-	-
338481	Krishnapat	-	-	-	-	-	-	-	-	-
338482	Arjuni	-	-	-	-	-	-	-	-	-
338483	Parulia	7	4	3	1	1	-	2	1	1
338484	Sitarampur	-----Un-inhabited-----								
338485	Kapastikri	494	282	212	30	18	12	444	254	190
338486	Bilasbar	253	77	176	102	33	69	131	35	96
338487	Chand Bar	35	15	20	2	2	-	32	12	20
338488	Jokha Gerya	19	4	15	-	-	-	19	4	15
338489	Mandaria	84	47	37	12	9	3	53	33	20
338490	Banka Bara	141	81	60	16	14	2	76	52	24
338491	Baishnab Chak	68	11	57	19	1	18	49	10	39
338492	Gurur Gohal	7	7	-	7	7	-	-	-	-
338493	Jhinuka	-----Un-inhabited-----								
338494	Akurya	194	185	9	88	86	2	81	78	3
338495	Sindrakola	47	26	21	1	1	-	44	23	21
338496	Gopal Chak	2	2	-	-	-	-	-	-	-
338497	Purbba Chakla	1	1	-	-	-	-	-	-	-
338498	Basudebpur	148	29	119	38	4	34	109	24	85
338499	Mollar Chak	-----Un-inhabited-----								
338500	Kaji Chak	-	-	-	-	-	-	-	-	-
338501	Dakshin Parshura	3	3	-	-	-	-	3	3	-
338502	Madhyam Parshura	71	33	38	56	30	26	10	1	9
338503	Keshab Chak	1	1	-	-	-	-	-	-	-
338504	Kashta Khamar	24	14	10	2	-	2	22	14	8
338505	Uttar Parshura	301	91	210	21	10	11	266	76	190
338506	Chak Prasad	8	5	3	-	-	-	-	-	-
338507	Birambar	2	-	2	1	-	1	-	-	-
338508	Hurunuru	2	1	1	-	-	-	2	1	1
338509	Chak Kishor	-	-	-	-	-	-	-	-	-
338510	Salanga	1	1	-	-	-	-	-	-	-
338511	Lakshman Chak	32	12	20	-	-	-	31	12	19
338512	Dinaram Chak	4	3	1	-	-	-	-	-	-
338513	Herya	2	-	2	-	-	-	-	-	-
338514	Sadek Mahammad	-	-	-	-	-	-	-	-	-
338515	Gopinath Jol	-----Un-inhabited-----								
338516	Kuralya	10	8	2	2	1	1	7	6	1
338517	Mollya Chak	-----Un-inhabited-----								
338518	Chak Joyti	10	2	8	1	-	1	2	-	2
338519	Narayan Chak	198	148	50	34	32	2	161	113	48
338520	Chak Salanga	-----Un-inhabited-----								
338521	Khirish Mul	113	25	88	64	9	55	30	9	21

PRIMARY CENSUS ABSTRACT

CENSUS ABSTRACT

Keshpur

of marginal workers

Household industry workers			Other workers			Non-workers			Name of Village	Location code number
Persons	Males	Females	Persons	Males	Females	Persons	Males	Females		
50	51	52	53	54	55	56	57	58	2	1
-	-	-	7	6	1	1,062	364	698	Kharika	338467
-	-	-	-	-	-	265	92	173	Chaita	338468
26	25	1	23	20	3	1,788	628	1,160	Panchami	338469
			-----Un-inhabited-----						Pencha Gerya	338470
7	2	5	9	2	7	226	83	143	Mukti Chak	338471
			-----Un-inhabited-----						Shialdan	338472
-	-	-	2	2	-	257	109	148	Sona Diha	338473
7	7	-	3	3	-	525	209	316	Tengaerya	338474
1	1	-	-	-	-	211	72	139	Raghunath Chak	338475
7	5	2	59	56	3	904	323	581	Damodar Chak	338476
3	-	3	29	14	15	1,460	523	937	Doge Chhya	338477
1	-	1	8	1	7	516	181	335	Dhalhara	338478
-	-	-	-	-	-	1	-	1	Kia Gerya	338479
-	-	-	-	-	-	219	77	142	Narsingpur	338480
-	-	-	-	-	-	184	52	132	Krishnapat	338481
-	-	-	-	-	-	62	27	35	Arjuni	338482
-	-	-	4	2	2	1,053	374	679	Parulia	338483
			-----Un-inhabited-----						Sitarampur	338484
10	5	5	10	5	5	647	251	396	Kapastikri	338485
10	6	4	10	3	7	272	137	135	Bilasbar	338486
1	1	-	-	-	-	116	63	53	Chand Bar	338487
-	-	-	-	-	-	109	53	56	Jokha Gerya	338488
16	4	12	3	1	2	75	32	43	Mandaria	338489
10	3	7	39	12	27	185	74	111	Banka Bara	338490
-	-	-	-	-	-	106	57	49	Baishnab Chak	338491
-	-	-	-	-	-	82	24	58	Gurur Gohal	338492
			-----Un-inhabited-----						Jhinuka	338493
5	4	1	20	17	3	592	182	410	Akurya	338494
-	-	-	2	2	-	153	59	94	Sindrakola	338495
1	1	-	1	1	-	101	38	63	Gopal Chak	338496
-	-	-	1	1	-	69	26	43	Purbba Chakla	338497
-	-	-	1	1	-	261	119	142	Basudebpur	338498
			-----Un-inhabited-----						Mollar Chak	338499
-	-	-	-	-	-	122	31	91	Kaji Chak	338500
-	-	-	-	-	-	390	109	281	Dakshin Parshura	338501
-	-	-	5	2	3	257	81	176	Madhyam Parshura	338502
1	1	-	-	-	-	139	45	94	Keshab Chak	338503
-	-	-	-	-	-	217	71	146	Kashta Khamar	338504
-	-	-	14	5	9	399	158	241	Uttar Parshura	338505
-	-	-	8	5	3	241	84	157	Chak Prasad	338506
-	-	-	1	-	1	135	46	89	Birambar	338507
-	-	-	-	-	-	78	34	44	Hurunuru	338508
-	-	-	-	-	-	50	14	36	Chak Kishor	338509
-	-	-	1	1	-	146	60	86	Salanga	338510
-	-	-	1	-	1	133	39	94	Lakshman Chak	338511
-	-	-	4	3	1	124	43	81	Dinaram Chak	338512
-	-	-	2	-	2	104	29	75	Herya	338513
-	-	-	-	-	-	122	45	77	Sadek Mahammad	338514
			-----Un-inhabited-----						Gopinath Jol	338515
-	-	-	1	1	-	332	107	225	Kuralya	338516
			-----Un-inhabited-----						Mollya Chak	338517
4	1	3	3	1	2	157	65	92	Chak Joyti	338518
-	-	-	3	3	-	391	133	258	Narayan Chak	338519
			-----Un-inhabited-----						Chak Salanga	338520
7	1	6	12	6	6	185	89	96	Khirish Mul	338521

**VILLAGE PRIMARY
C D Block -**

Location code number	Name of Village	Area of Village in hectares	Number of households	Total population (including institutional and houseless population)			Population in the age-group 0-6		
				Persons	Males	Females	Persons	Males	Females
1	2	3	4	5	6	7	8	9	10
338522	Chand Bar	44.33	174	894	447	447	143	77	66
338523	Bagagerya	65.01	13	72	35	37	11	4	7
338524	Khejur Bani	85.70	299	1,687	866	821	266	122	144
338525	Mukunda Pur	62.25	127	678	360	318	113	61	52
338526	Hara Chak	26.49		-----Un-inhabited-----					
338527	Gun Hara	52.28	94	519	296	223	84	55	29
338528	Beucha	63.39	24	141	78	63	15	10	5
338529	Keottala	82.62	71	383	191	192	45	23	22
338530	Birambar Paikan	22.15	91	505	254	251	84	33	51
338531	Enat Chak	24.60		-----Un-inhabited-----					
338532	Andulya	34.39	35	171	87	84	21	10	11
338533	Ghoshpur	303.76	362	1,711	853	858	208	98	110
338534	Manjuria	125.12	474	2,309	1,171	1,138	383	193	190
338535	Alsa Gerya	8.93	20	83	47	36	17	8	9
338536	Jamal Chak	29.32	29	128	69	59	17	10	7
338537	Khajai	10.92	4	18	9	9	-	-	-
338538	Shrimanta Chak	17.81	3	16	7	9	3	2	1
338539	Pindra Gerya	23.32	53	210	105	105	37	20	17
338540	Paikan Ghoshpur	15.89	4	14	6	8	4	1	3
338541	Dogerya	62.27	78	348	167	181	42	15	27
338542	Paniat	54.61	173	832	430	402	125	57	68
338543	Akna	77.53	65	302	158	144	43	27	16
338544	Sima Gerya	20.53	34	162	82	80	16	5	11
338545	Brahaman Chak	52.41	122	561	298	263	77	40	37
338546	Sarisha Khola	94.00	397	1,957	989	968	289	139	150
338547	Pitambar Chak	41.75	276	1,451	729	722	250	121	129
338548	Sinnibar	347.01	772	3,792	1,984	1,808	512	262	250
338549	Kanchan Tala	158.05	311	1,371	736	635	151	89	62
338550	Haratala	8.67	30	135	65	70	23	11	12
338551	Bhagirath Bar	88.97	170	721	367	354	103	56	47
338552	Amar Chak	134.23	288	1,460	753	707	218	112	106
338553	Damgerya	73.52	145	699	362	337	90	47	43
338554	Bairat	47.48	98	463	245	218	74	45	29
338555	Digha	44.18	48	206	104	102	21	9	12
338556	Golagerya	51.37	79	349	188	161	32	16	16
338557	Dhoba Gerya	35.82	10	50	24	26	10	5	5
338558	Teghari	32.18	31	158	75	83	21	11	10
338559	Bara Chand Bar	50.97	115	461	228	233	47	22	25
338560	Ajodhya Bar	69.47	147	703	352	351	91	47	44
338561	Kapash Tikri	119.52	291	1,280	626	654	177	84	93
338562	Bhimbar	66.64	77	331	161	170	53	29	24
338563	Enayat Pur	111.81	344	1,478	738	740	212	111	101
338564	Pindra Gerya	48.93	143	610	308	302	92	43	49
338565	Ghosh Diha	138.22	215	943	492	451	92	52	40
338566	Chotta Pasha	72.41	183	895	465	430	149	69	80
338567	Nurketu	29.89	60	231	130	101	19	12	7
338568	Bara Pasha	58.25	93	488	253	235	68	32	36
338569	Dosatina	60.85	50	268	127	141	45	22	23
338570	Chathla	51.90	105	491	254	237	72	37	35
338571	Adam Chak	37.13	90	410	207	203	58	32	26
338572	Dhamsai	55.88	82	332	168	164	46	18	28
338573	Maisha	18.76	78	337	178	159	52	34	18
338574	Bara Gopinathpur	55.59	94	391	194	197	71	36	35
338575	Chhota Gopinathpur	23.46	42	201	95	106	28	13	15
338576	Salanga	76.80	142	613	311	302	88	42	46

PRIMARY CENSUS ABSTRACT

CENSUS ABSTRACT

Keshpur

Scheduled Castes population			Scheduled Tribes population			Literates			Name of Village
Persons	Males	Females	Persons	Males	Females	Persons	Males	Females	
11	12	13	14	15	16	17	18	19	2
149	79	70	18	12	6	491	254	237	Chand Bar
-	-	-	-	-	-	59	31	28	Bagagerya
-	-	-	-	-	-	1,175	677	498	Khejur Bani
-	-	-	-	-	-	370	209	161	Mukunda Pur
-----Un-inhabited-----									Hara Chak
33	18	15	-	-	-	311	187	124	Gun Hara
110	61	49	-	-	-	83	53	30	Beucha
88	47	41	105	50	55	313	166	147	Keottala
473	240	233	-	-	-	364	208	156	Birambar Paikan
-----Un-inhabited-----									Enat Chak
147	76	71	24	11	13	120	67	53	Andulya
640	323	317	22	6	16	1,354	709	645	Ghoshpur
-	-	-	-	-	-	1,291	733	558	Manjuria
-	-	-	-	-	-	40	26	14	Alsa Gerya
-	-	-	-	-	-	63	39	24	Jamal Chak
-	-	-	-	-	-	7	3	4	Khajai
-	-	-	-	-	-	10	3	7	Shrimanta Chak
-	-	-	-	-	-	95	53	42	Pindra Gerya
-	-	-	-	-	-	9	5	4	Paikan Ghoshpur
-	-	-	-	-	-	276	151	125	Dogerya
3	1	2	-	-	-	546	312	234	Paniat
267	140	127	-	-	-	202	111	91	Akna
-	-	-	-	-	-	129	71	58	Sima Gerya
-	-	-	37	18	19	434	246	188	Brahaman Chak
-	-	-	-	-	-	1,316	739	577	Sarisha Khola
-	-	-	19	7	12	1,034	568	466	Pitambar Chak
808	421	387	229	116	113	2,230	1,338	892	Sinnibar
202	112	90	69	35	34	982	573	409	Kanchan Tala
70	32	38	-	-	-	70	39	31	Haratala
296	141	155	56	28	28	502	293	209	Bhagirath Bar
-	-	-	-	-	-	917	515	402	Amar Chak
105	60	45	152	81	71	449	266	183	Damgerya
186	101	85	-	-	-	338	174	164	Bairat
187	95	92	-	-	-	174	91	83	Digha
286	150	136	-	-	-	270	151	119	Golagerya
10	5	5	20	10	10	25	14	11	Dhoba Gerya
145	68	77	4	3	1	118	57	61	Teghari
155	74	81	147	71	76	265	155	110	Bara Chand Bar
497	243	254	57	30	27	482	277	205	Ajodhya Bar
578	276	302	149	70	79	601	350	251	Kapash Tikri
-	-	-	11	4	7	198	107	91	Bhimbar
-	-	-	422	208	214	976	544	432	Enayat Pur
-	-	-	519	258	261	285	184	101	Pindra Gerya
843	437	406	-	-	-	756	425	331	Ghosh Diha
215	111	104	413	211	202	410	261	149	Chotta Pasha
112	63	49	8	4	4	180	112	68	Nurketu
488	253	235	-	-	-	210	120	90	Bara Pasha
-	-	-	-	-	-	183	96	87	Dosatina
21	9	12	96	44	52	345	199	146	Chathla
-	-	-	14	6	8	315	167	148	Adam Chak
67	35	32	-	-	-	230	134	96	Dhamsai
-	-	-	7	4	3	229	125	104	Maisha
-	-	-	-	-	-	268	145	123	Bara Gopinathpur
-	-	-	-	-	-	121	61	60	Chhota Gopinathpur
168	84	84	17	10	7	361	203	158	Salanga

VILLAGE PRIMARY
C D Block -

Location code number	Name of Village	Illiterates			Total workers			Main workers		
		Persons	Males	Females	Persons	Males	Females	Persons	Males	Females
1	2	20	21	22	23	24	25	26	27	28
338522	Chand Bar	403	193	210	229	209	20	176	162	14
338523	Bagagerya	13	4	9	19	17	2	19	17	2
338524	Khejur Bani	512	189	323	456	450	6	50	47	3
338525	Mukunda Pur	308	151	157	179	168	11	65	61	4
338526	Hara Chak	-----Un-inhabited-----								
338527	Gun Hara	208	109	99	168	162	6	144	141	3
338528	Beucha	58	25	33	96	49	47	26	24	2
338529	Keottala	70	25	45	129	122	7	116	110	6
338530	Birambar Paikan	141	46	95	179	171	8	155	152	3
338531	Enat Chak	-----Un-inhabited-----								
338532	Andulya	51	20	31	46	40	6	13	11	2
338533	Ghoshpur	357	144	213	794	511	283	648	400	248
338534	Manjuria	1,018	438	580	681	645	36	326	321	5
338535	Alsa Gerya	43	21	22	27	26	1	12	12	-
338536	Jamal Chak	65	30	35	41	41	-	41	41	-
338537	Khajai	11	6	5	7	7	-	7	7	-
338538	Shrimanta Chak	6	4	2	4	4	-	4	4	-
338539	Pindra Gerya	115	52	63	56	51	5	55	51	4
338540	Paikan Ghoshpur	5	1	4	4	4	-	4	4	-
338541	Dogerya	72	16	56	116	100	16	92	88	4
338542	Paniat	286	118	168	422	275	147	158	126	32
338543	Akna	100	47	53	206	112	94	148	85	63
338544	Sima Gerya	33	11	22	51	50	1	51	50	1
338545	Brahaman Chak	127	52	75	171	165	6	170	165	5
338546	Sarisha Khola	641	250	391	644	570	74	483	469	14
338547	Pitambar Chak	417	161	256	474	433	41	455	421	34
338548	Sinnibar	1,562	646	916	1,284	1,194	90	974	918	56
338549	Kanchan Tala	389	163	226	542	394	148	493	373	120
338550	Haratala	65	26	39	48	37	11	46	36	10
338551	Bhagirath Bar	219	74	145	314	220	94	81	73	8
338552	Amar Chak	543	238	305	501	476	25	302	290	12
338553	Damgerya	250	96	154	232	194	38	146	137	9
338554	Bairat	125	71	54	142	130	12	106	97	9
338555	Digha	32	13	19	64	60	4	55	54	1
338556	Golagerya	79	37	42	103	91	12	52	48	4
338557	Dhoba Gerya	25	10	15	21	15	6	21	15	6
338558	Teghari	40	18	22	40	39	1	26	26	-
338559	Bara Chand Bar	196	73	123	241	142	99	228	131	97
338560	Ajodhya Bar	221	75	146	435	221	214	183	172	11
338561	Kapash Tikri	679	276	403	706	387	319	675	379	296
338562	Bhimbar	133	54	79	115	105	10	108	104	4
338563	Enayat Pur	502	194	308	550	416	134	543	412	131
338564	Pindra Gerya	325	124	201	363	174	189	148	127	21
338565	Ghosh Diha	187	67	120	296	267	29	267	243	24
338566	Chotta Pasha	485	204	281	426	232	194	38	27	11
338567	Nurketu	51	18	33	92	74	18	60	54	6
338568	Bara Pasha	278	133	145	56	48	8	39	33	6
338569	Dosatina	85	31	54	168	79	89	76	72	4
338570	Chathla	146	55	91	284	145	139	143	129	14
338571	Adam Chak	95	40	55	135	118	17	113	103	10
338572	Dhamsai	102	34	68	190	102	88	10	7	3
338573	Maisha	108	53	55	127	90	37	73	70	3
338574	Bara Gopinathpur	123	49	74	162	119	43	91	87	4
338575	Chhota Gopinathpur	80	34	46	59	59	-	59	59	-
338576	Salanga	252	108	144	231	171	60	215	155	60

PRIMARY CENSUS ABSTRACT

CENSUS ABSTRACT

Keshpur

Industrial category of main workers

Household industry													Name of Village 2
Cultivators			Agricultural labourers workers						Other workers				
Persons	Males	Females	Persons	Males	Females	Persons	Males	Females	Persons	Males	Females		
29	30	31	32	33	34	35	36	37	38	39	40		
94	92	2	58	51	7	2	2	-	22	17	5	Chand Bar	
-	-	-	19	17	2	-	-	-	-	-	-	Bagagerya	
14	13	1	8	8	-	1	1	-	27	25	2	Khejur Bani	
46	45	1	1	1	-	11	11	-	7	4	3	Mukunda Pur	
-----Un-inhabited-----													
54	53	1	42	42	-	4	3	1	44	43	1	Hara Chak	
2	2	-	22	21	1	-	-	-	2	1	1	Gun Hara	
45	45	-	57	57	-	-	-	-	14	8	6	Beucha	
55	55	-	94	92	2	1	1	-	5	4	1	Keottala	
-----Un-inhabited-----													
4	4	-	5	5	-	-	-	-	4	2	2	Birambar Paikan	
237	165	72	335	172	163	11	10	1	65	53	12	Enat Chak	
133	130	3	131	131	-	21	21	-	41	39	2	Andulya	
4	4	-	6	6	-	-	-	-	2	2	-	Ghoshpur	
29	29	-	11	11	-	-	-	-	1	1	-	Manjuria	
4	4	-	3	3	-	-	-	-	-	-	-	Alsa Gerya	
3	3	-	1	1	-	-	-	-	-	-	-	Jamal Chak	
26	24	2	27	26	1	-	-	-	2	1	1	Khajai	
4	4	-	-	-	-	-	-	-	-	-	-	Shrimanta Chak	
72	70	2	3	2	1	5	5	-	12	11	1	Pindra Gerya	
102	84	18	16	11	5	32	29	3	8	2	6	Paikan Ghoshpur	
64	52	12	50	21	29	10	9	1	24	3	21	Dogerya	
14	14	-	37	36	1	-	-	-	-	-	-	Paniat	
84	82	2	76	73	3	9	9	-	1	1	-	Akna	
313	306	7	43	39	4	103	101	2	24	23	1	Sima Gerya	
344	335	9	17	11	6	65	53	12	29	22	7	Brahaman Chak	
666	653	13	163	143	20	12	9	3	133	113	20	Sarisha Khola	
162	148	14	255	164	91	8	5	3	68	56	12	Pitambar Chak	
3	3	-	27	17	10	-	-	-	16	16	-	Sinnibar	
32	31	1	15	15	-	24	20	4	10	7	3	Kanchan Tala	
160	159	1	3	3	-	112	106	6	27	22	5	Haratala	
11	10	1	123	118	5	1	1	-	11	8	3	Bhagirath Bar	
57	55	2	12	10	2	19	15	4	18	17	1	Amar Chak	
42	41	1	3	3	-	2	2	-	8	8	-	Damgerya	
27	26	1	2	1	1	-	-	-	23	21	2	Bairat	
2	2	-	16	10	6	-	-	-	3	3	-	Digha	
21	21	-	3	3	-	1	1	-	1	1	-	Golagerya	
22	22	-	189	96	93	3	3	-	14	10	4	Dhoba Gerya	
13	12	1	153	145	8	-	-	-	17	15	2	Teghari	
172	135	37	313	127	186	110	50	60	80	67	13	Bara Chand Bar	
19	18	1	18	16	2	33	32	1	38	38	-	Ajodhya Bar	
87	84	3	220	109	111	185	178	7	51	41	10	Kapash Tikri	
26	25	1	117	97	20	1	1	-	4	4	-	Bhimbar	
111	111	-	47	35	12	43	41	2	66	56	10	Enayat Pur	
19	16	3	3	1	2	8	7	1	8	3	5	Pindra Gerya	
36	34	2	14	11	3	5	5	-	5	4	1	Ghosh Diha	
15	14	1	11	11	-	5	4	1	8	4	4	Chotta Pasha	
59	57	2	12	11	1	-	-	-	5	4	1	Nurketu	
72	69	3	56	50	6	4	2	2	11	8	3	Bara Pasha	
98	92	6	8	6	2	5	4	1	2	1	1	Dosatina	
5	3	2	-	-	-	-	-	-	5	4	1	Dosatina	
68	66	2	4	3	1	-	-	-	1	1	-	Chathla	
70	69	1	17	16	1	-	-	-	4	2	2	Adam Chak	
19	19	-	40	40	-	-	-	-	-	-	-	Dhamsai	
38	34	4	122	83	39	12	12	-	43	26	17	Maisha	
												Bara Gopinathpur	
												Chhota Gopinathpur	
												Salanga	

VILLAGE PRIMARY
C D Block -

Location code number	Name of Village	Industrial category								
		Marginal workers			Cultivators			Agricultural labourers		
		Persons	Males	Females	Persons	Males	Females	Persons	Males	Females
1	2	41	42	43	44	45	46	47	48	49
338522	Chand Bar	53	47	6	16	15	1	18	17	1
338523	Bagagerya	-	-	-	-	-	-	-	-	-
338524	Khejur Bani	406	403	3	127	126	1	109	109	-
338525	Mukunda Pur	114	107	7	1	1	-	91	87	4
338526	Hara Chak	-----Un-inhabited-----								
338527	Gun Hara	24	21	3	-	-	-	6	6	-
338528	Beucha	70	25	45	5	3	2	55	20	35
338529	Keottala	13	12	1	1	1	-	12	11	1
338530	Birambar Paikan	24	19	5	2	2	-	19	15	4
338531	Enat Chak	-----Un-inhabited-----								
338532	Andulya	33	29	4	1	1	-	29	26	3
338533	Ghoshpur	146	111	35	8	4	4	89	69	20
338534	Manjuria	355	324	31	49	43	6	256	242	14
338535	Alsa Gerya	15	14	1	1	1	-	11	10	1
338536	Jamal Chak	-	-	-	-	-	-	-	-	-
338537	Khajai	-	-	-	-	-	-	-	-	-
338538	Shrimanta Chak	-	-	-	-	-	-	-	-	-
338539	Pindra Gerya	1	-	1	1	-	1	-	-	-
338540	Paikan Ghoshpur	-	-	-	-	-	-	-	-	-
338541	Dogerya	24	12	12	11	1	10	9	8	1
338542	Paniat	264	149	115	90	30	60	65	38	27
338543	Akna	58	27	31	1	1	-	3	2	1
338544	Sima Gerya	-	-	-	-	-	-	-	-	-
338545	Brahaman Chak	1	-	1	1	-	1	-	-	-
338546	Sarisha Khola	161	101	60	9	8	1	86	44	42
338547	Pitambar Chak	19	12	7	-	-	-	-	-	-
338548	Sinnibar	310	276	34	52	43	9	241	221	20
338549	Kanchan Tala	49	21	28	23	15	8	8	4	4
338550	Haratala	2	1	1	-	-	-	-	-	-
338551	Bhagirath Bar	233	147	86	33	29	4	74	36	38
338552	Amar Chak	199	186	13	28	28	-	58	55	3
338553	Damgerya	86	57	29	-	-	-	58	53	5
338554	Bairat	36	33	3	6	5	1	5	5	-
338555	Digha	9	6	3	6	4	2	1	1	-
338556	Golagerya	51	43	8	28	26	2	23	17	6
338557	Dhoba Gerya	-	-	-	-	-	-	-	-	-
338558	Teghari	14	13	1	8	8	-	6	5	1
338559	Bara Chand Bar	13	11	2	2	2	-	9	7	2
338560	Ajodhya Bar	252	49	203	3	2	1	246	46	200
338561	Kapash Tikri	31	8	23	2	1	1	14	1	13
338562	Bhimbar	7	1	6	-	-	-	6	1	5
338563	Enayat Pur	7	4	3	-	-	-	2	-	2
338564	Pindra Gerya	215	47	168	-	-	-	208	46	162
338565	Ghosh Diha	29	24	5	4	4	-	15	11	4
338566	Chotta Pasha	388	205	183	18	10	8	249	130	119
338567	Nurketu	32	20	12	3	2	1	5	1	4
338568	Bara Pasha	17	15	2	3	3	-	11	9	2
338569	Dosatina	92	7	85	71	7	64	19	-	19
338570	Chathla	141	16	125	49	5	44	88	10	78
338571	Adam Chak	22	15	7	6	3	3	13	9	4
338572	Dhamsai	180	95	85	49	27	22	130	67	63
338573	Maisha	54	20	34	7	4	3	33	16	17
338574	Bara Gopinathpur	71	32	39	6	4	2	50	27	23
338575	Chhota Gopinathpur	-	-	-	-	-	-	-	-	-
338576	Salanga	16	16	-	4	4	-	2	2	-

PRIMARY CENSUS ABSTRACT

CENSUS ABSTRACT

Keshpur

of marginal workers

Household industry workers			Other workers			Non-workers			Name of Village	Location code number	
Persons	Males	Females	Persons	Males	Females	Persons	Males	Females			
50	51	52	53	54	55	56	57	58	2	1	
6	6	-	13	9	4	665	238	427	Chand Bar	338522	
-	-	-	-	-	-	53	18	35	Bagagerya	338523	
32	32	-	138	136	2	1,231	416	815	Khejur Bani	338524	
4	4	-	18	15	3	499	192	307	Mukunda Pur	338525	
-----Un-inhabited-----										Hara Chak	338526
1	-	1	17	15	2	351	134	217	Gun Hara	338527	
7	1	6	3	1	2	45	29	16	Beucha	338528	
-	-	-	-	-	-	254	69	185	Keottala	338529	
3	2	1	-	-	-	326	83	243	Birambar Paikan	338530	
-----Un-inhabited-----										Enat Chak	338531
1	1	-	2	1	1	125	47	78	Andulya	338532	
17	15	2	32	23	9	917	342	575	Ghoshpur	338533	
23	20	3	27	19	8	1,628	526	1,102	Manjuria	338534	
-	-	-	3	3	-	56	21	35	Alsa Gerya	338535	
-	-	-	-	-	-	87	28	59	Jamal Chak	338536	
-	-	-	-	-	-	11	2	9	Khajai	338537	
-	-	-	-	-	-	12	3	9	Shrimanta Chak	338538	
-	-	-	-	-	-	154	54	100	Pindra Gerya	338539	
-	-	-	-	-	-	10	2	8	Paikan Ghoshpur	338540	
2	2	-	2	1	1	232	67	165	Dogerya	338541	
78	71	7	31	10	21	410	155	255	Paniat	338542	
-	-	-	54	24	30	96	46	50	Akna	338543	
-	-	-	-	-	-	111	32	79	Sima Gerya	338544	
-	-	-	-	-	-	390	133	257	Brahaman Chak	338545	
11	6	5	55	43	12	1,313	419	894	Sarisha Khola	338546	
15	11	4	4	1	3	977	296	681	Pitambar Chak	338547	
11	8	3	6	4	2	2,508	790	1,718	Sinnibar	338548	
15	1	14	3	1	2	829	342	487	Kanchan Tala	338549	
-	-	-	2	1	1	87	28	59	Haratala	338550	
102	59	43	24	23	1	407	147	260	Bhagirath Bar	338551	
96	92	4	17	11	6	959	277	682	Amar Chak	338552	
1	1	-	27	3	24	467	168	299	Damgerya	338553	
23	21	2	2	2	-	321	115	206	Bairat	338554	
-	-	-	2	1	1	142	44	98	Digha	338555	
-	-	-	-	-	-	246	97	149	Golagerya	338556	
-	-	-	-	-	-	29	9	20	Dhoba Gerya	338557	
-	-	-	-	-	-	118	36	82	Teghari	338558	
-	-	-	2	2	-	220	86	134	Bara Chand Bar	338559	
3	1	2	-	-	-	268	131	137	Ajodhya Bar	338560	
9	3	6	6	3	3	574	239	335	Kapash Tikri	338561	
-	-	-	1	-	1	216	56	160	Bhimbar	338562	
-	-	-	5	4	1	928	322	606	Enayat Pur	338563	
4	-	4	3	1	2	247	134	113	Pindra Gerya	338564	
4	4	-	6	5	1	647	225	422	Ghosh Diha	338565	
116	61	55	5	4	1	469	233	236	Chotta Pasha	338566	
18	15	3	6	2	4	139	56	83	Nurketu	338567	
1	1	-	2	2	-	432	205	227	Bara Pasha	338568	
-	-	-	2	-	2	100	48	52	Dosatina	338569	
3	-	3	1	1	-	207	109	98	Chathla	338570	
3	3	-	-	-	-	275	89	186	Adam Chak	338571	
-	-	-	1	1	-	142	66	76	Dhamsai	338572	
-	-	-	14	-	14	210	88	122	Maisha	338573	
1	1	-	14	-	14	229	75	154	Bara Gopinathpur	338574	
-	-	-	-	-	-	142	36	106	Chhota Gopinathpur	338575	
6	6	-	4	4	-	382	140	242	Salanga	338576	

VILLAGE PRIMARY
C D Block -

Location code number	Name of Village	Area of Village in hectares	Number of households	Total population (including institutional and houseless population)			Population in the age-group 0-6		
				Persons	Males	Females	Persons	Males	Females
1	2	3	4	5	6	7	8	9	10
338577	Gotgerya	19.79	29	128	63	65	20	9	11
338578	Khari Gerya	18.04			-----Un-inhabited-----				
338579	Bahali	10.80			-----Un-inhabited-----				
338580	Jothari	22.42	38	162	81	81	28	16	12
338581	Nijmanta	69.81	73	341	182	159	39	24	15
338582	Manta	103.20	277	1,306	671	635	174	94	80
338583	Jhetla	77.74	173	856	435	421	122	69	53
338584	Juarya	88.22	110	493	246	247	51	21	30
338585	Randa	75.80	128	559	270	289	94	34	60
338586	Shata Chak	42.43	71	297	154	143	42	26	16
338587	Padima	35.61	65	310	150	160	37	17	20
338588	Amgerya	38.38	53	221	104	117	27	12	15
338589	Tam Gerya	52.00	52	251	131	120	24	11	13
338590	Mishri Chak	33.90	60	251	135	116	34	21	13
338591	Chota Chandbar	30.24	46	216	111	105	26	17	9
338592	Paharchak	60.80	91	383	185	198	62	25	37
338593	Rasunchak	26.22	31	157	76	81	38	20	18
338594	Mohadi Chak	16.90	25	130	82	48	37	29	8
338595	Rupnarayanpur	43.74	108	506	258	248	83	46	37
338596	Bagha Gerya	49.72	84	427	213	214	79	40	39
338597	Kaigerya	94.11	151	657	341	316	94	53	41
338598	Daud Chak	67.56	85	328	176	152	44	20	24
338599	Kush Pota	41.02	26	112	63	49	13	6	7
338600	Bishwanath Pur	105.03	217	923	470	453	101	53	48
338601	Bishwanathpur Patna	69.08	156	853	398	455	134	62	72
338602	Pakurya	116.52	257	1,289	654	635	148	81	67
338603	Raipukuria Gholai	41.64	94	454	238	216	58	37	21
338604	Biripota	93.81	127	576	299	277	74	36	38
338605	Uttar Gerya	40.06	38	149	71	78	20	8	12
338606	Paruliya	41.91	10	52	21	31	9	2	7
338607	Belgerya	11.83			-----Un-inhabited-----				
338608	Pindra Gerya	14.02	23	93	46	47	11	5	6
338609	Kawa Gerya	14.64	19	62	32	30	8	5	3
338610	Kush Gerya	12.29	56	222	107	115	35	22	13
338611	Bhut Gerya	14.35	23	88	46	42	13	6	7
338612	Bagmari	15.39	36	153	86	67	26	12	14
338613	Harina	23.95	26	107	54	53	8	4	4
338614	Tipi Gerya	21.93	12	47	23	24	3	2	1
338615	Abhi Arjuni	25.65	31	136	78	58	11	10	1
338616	Brindaban Chak	23.67	1	5	3	2	-	-	-
338617	Kia Gerya	25.93	14	54	27	27	8	4	4
338618	Gholai	50.26	58	201	104	97	20	12	8
338619	Kalaberya	67.29	48	202	98	104	34	14	20
338620	Gamar Gerya	53.40	10	44	19	25	5	3	2
338621	Daulat Chak	36.40	57	263	135	128	38	17	21
338622	Bajgerya	56.32	73	322	171	151	37	23	14
338623	Hijli	34.80	77	343	169	174	41	17	24
338624	Taruk Gerya	42.56	41	189	91	98	36	18	18
338625	Ayma Chak	33.41	14	55	27	28	4	2	2
338626	Jamua	52.50	129	630	320	310	79	39	40
338627	Tentul Muri	50.55	24	124	61	63	15	10	5
338628	Bahara	24.94	43	203	101	102	18	14	4
338629	Jamira	14.51	8	37	18	19	4	1	3
338630	Banshi Bani	50.73	52	252	135	117	25	9	16
338631	Rauta	52.06	42	204	100	104	29	17	12

PRIMARY CENSUS ABSTRACT

CENSUS ABSTRACT

Keshpur

Scheduled Castes population			Scheduled Tribes population			Literates			Name of Village
Persons	Males	Females	Persons	Males	Females	Persons	Males	Females	
11	12	13	14	15	16	17	18	19	2
-	-	-	9	3	6	91	47	44	Gotgerya
-----Un-inhabited-----									Khari Gerya
-----Un-inhabited-----									Bahali
-	-	-	-	-	-	111	64	47	Jothari
23	11	12	-	-	-	242	140	102	Nijmanta
-	-	-	-	-	-	1,080	571	509	Manta
123	60	63	101	45	56	602	325	277	Jhetla
31	20	11	41	19	22	403	219	184	Juarya
-	-	-	-	-	-	349	209	140	Randa
-	-	-	-	-	-	211	116	95	Shata Chak
-	-	-	-	-	-	241	127	114	Padima
7	3	4	-	-	-	149	81	68	Amgerya
-	-	-	-	-	-	218	119	99	Tam Gerya
-	-	-	-	-	-	197	108	89	Mishri Chak
-	-	-	-	-	-	172	94	78	Chota Chandbar
36	16	20	133	60	73	255	146	109	Paharchak
-	-	-	156	76	80	58	33	25	Rasunchak
-	-	-	-	-	-	83	52	31	Mohadi Chak
278	143	135	31	11	20	286	172	114	Rupnarayanpur
359	177	182	7	4	3	239	139	100	Bagha Gerya
264	136	128	91	43	48	438	253	185	Kaigerya
-	-	-	108	56	52	218	135	83	Daud Chak
1	1	-	84	47	37	51	32	19	Kush Pota
359	173	186	321	164	157	642	368	274	Bishwanath Pur
378	170	208	49	23	26	471	251	220	Bishwanathpur Patna
181	100	81	9	6	3	988	508	480	Pakurya
90	42	48	-	-	-	319	184	135	Raipukuria Gholai
235	131	104	200	94	106	394	235	159	Biripota
58	26	32	22	10	12	82	47	35	Uttar Gerya
18	7	11	14	5	9	23	14	9	Paruliya
-----Un-inhabited-----									Belgerya
-	-	-	-	-	-	81	41	40	Pindra Gerya
8	4	4	-	-	-	46	25	21	Kawa Gerya
220	106	114	-	-	-	55	29	26	Kush Gerya
88	46	42	-	-	-	36	24	12	Bhut Gerya
-	-	-	-	-	-	99	65	34	Bagmari
78	38	40	-	-	-	90	48	42	Harina
-	-	-	-	-	-	43	21	22	Tipi Gerya
5	4	1	-	-	-	124	68	56	Abhi Arjjuni
-	-	-	5	3	2	2	1	1	Brindaban Chak
8	4	4	8	3	5	38	22	16	Kia Gerya
6	4	2	26	11	15	160	88	72	Gholai
58	27	31	-	-	-	121	66	55	Kalaberya
-	-	-	22	10	12	23	14	9	Gamar Gerya
-	-	-	164	83	81	143	90	53	Daulat Chak
-	-	-	322	171	151	228	124	104	Bajgerya
131	69	62	208	98	110	143	95	48	Hijli
177	87	90	10	3	7	107	60	47	Taruk Gerya
55	27	28	-	-	-	43	23	20	Ayma Chak
-	-	-	509	253	256	317	189	128	Jamua
112	55	57	7	3	4	89	49	40	Tentul Muri
4	1	3	197	100	97	119	74	45	Bahara
37	18	19	-	-	-	33	17	16	Jamira
244	131	113	8	4	4	213	125	88	Banshi Bani
101	53	48	103	47	56	159	79	80	Rauta

VILLAGE PRIMARY
C D Block -

Location code number	Name of Village	Illiterates			Total workers			Main workers		
		Persons	Males	Females	Persons	Males	Females	Persons	Males	Females
1	2	20	21	22	23	24	25	26	27	28
338577	Gotgerya	37	16	21	54	38	16	40	32	8
338578	Khari Gerya	-----Un-inhabited-----								
338579	Bahali	-----Un-inhabited-----								
338580	Jothari	51	17	34	104	53	51	50	42	8
338581	Nijmanta	99	42	57	127	101	26	48	46	2
338582	Manta	226	100	126	425	390	35	234	212	22
338583	Jhetla	254	110	144	273	231	42	241	224	17
338584	Juarya	90	27	63	159	145	14	45	44	1
338585	Randa	210	61	149	284	155	129	150	140	10
338586	Shata Chak	86	38	48	106	96	10	63	61	2
338587	Padima	69	23	46	89	83	6	29	28	1
338588	Amgerya	72	23	49	100	61	39	27	26	1
338589	Tam Gerya	33	12	21	154	89	65	109	55	54
338590	Mishri Chak	54	27	27	143	78	65	135	73	62
338591	Chota Chandbar	44	17	27	133	70	63	117	61	56
338592	Paharchak	128	39	89	148	102	46	97	83	14
338593	Rasunchak	99	43	56	78	37	41	27	17	10
338594	Mohadi Chak	47	30	17	38	38	-	28	28	-
338595	Rupnarayanpur	220	86	134	174	142	32	152	138	14
338596	Bagha Gerya	188	74	114	212	126	86	74	68	6
338597	Kaigerya	219	88	131	265	188	77	97	74	23
338598	Daud Chak	110	41	69	191	105	86	102	102	-
338599	Kush Pota	61	31	30	66	38	28	39	35	4
338600	Bishwanath Pur	281	102	179	605	316	289	192	169	23
338601	Bishwanathpur Patna	382	147	235	329	215	114	70	58	12
338602	Pakurya	301	146	155	474	362	112	117	100	17
338603	Raipukuria Gholai	135	54	81	247	132	115	5	3	2
338604	Biripota	182	64	118	304	174	130	161	146	15
338605	Uttar Gerya	67	24	43	77	39	38	53	38	15
338606	Paruliya	29	7	22	13	11	2	-	-	-
338607	Belgerya	-----Un-inhabited-----								
338608	Pindra Gerya	12	5	7	29	29	-	29	29	-
338609	Kawa Gerya	16	7	9	31	22	9	25	20	5
338610	Kush Gerya	167	78	89	114	69	45	94	57	37
338611	Bhut Gerya	52	22	30	58	32	26	44	29	15
338612	Bagmari	54	21	33	45	45	-	44	44	-
338613	Harina	17	6	11	30	28	2	27	27	-
338614	Tipi Gerya	4	2	2	19	14	5	8	6	2
338615	Abhi Arjjuni	12	10	2	40	35	5	5	2	3
338616	Brindaban Chak	3	2	1	1	1	-	-	-	-
338617	Kia Gerya	16	5	11	28	15	13	3	1	2
338618	Gholai	41	16	25	88	64	24	71	55	16
338619	Kalaberya	81	32	49	87	64	23	59	53	6
338620	Gamar Gerya	21	5	16	26	11	15	-	-	-
338621	Daulat Chak	120	45	75	162	86	76	5	4	1
338622	Bajgerya	94	47	47	215	109	106	6	5	1
338623	Hijli	200	74	126	214	113	101	72	68	4
338624	Taruk Gerya	82	31	51	94	62	32	92	60	32
338625	Ayma Chak	12	4	8	17	17	-	14	14	-
338626	Jamua	313	131	182	324	169	155	201	149	52
338627	Tentul Muri	35	12	23	46	33	13	34	29	5
338628	Bahara	84	27	57	133	64	69	2	1	1
338629	Jamira	4	1	3	13	12	1	8	7	1
338630	Banshi Bani	39	10	29	118	80	38	71	62	9
338631	Rauta	45	21	24	117	62	55	57	50	7

PRIMARY CENSUS ABSTRACT

CENSUS ABSTRACT

Keshpur

Industrial category of main workers

Household industry													Name of Village
Cultivators			Agricultural labourers						Other workers				
Persons	Males	Females	Persons	Males	Females	Persons	Males	Females	Persons	Males	Females	2	
29	30	31	32	33	34	35	36	37	38	39	40		
24	22	2	10	5	5	2	2	-	4	3	1	Gotgerya	
-----Un-inhabited-----												Khari Gerya	
-----Un-inhabited-----												Bahali	
29	24	5	9	9	-	4	3	1	8	6	2	Jothari	
41	39	2	1	1	-	1	1	-	5	5	-	Nijmanta	
160	155	5	58	52	6	3	1	2	13	4	9	Manta	
42	40	2	165	158	7	2	2	-	32	24	8	Jhetla	
34	34	-	1	1	-	1	1	-	9	8	1	Juarya	
110	102	8	20	20	-	11	11	-	9	7	2	Randa	
53	52	1	4	3	1	1	1	-	5	5	-	Shata Chak	
28	27	1	1	1	-	-	-	-	-	-	-	Padima	
4	4	-	-	-	-	-	-	-	23	22	1	Amgerya	
83	41	42	11	6	5	11	4	7	4	4	-	Tam Gerya	
102	47	55	28	23	5	3	1	2	2	2	-	Mishri Chak	
92	44	48	17	9	8	8	8	-	-	-	-	Chota Chandbar	
41	41	-	46	33	13	-	-	-	10	9	1	Paharchak	
7	5	2	20	12	8	-	-	-	-	-	-	Rasunchak	
13	13	-	1	1	-	12	12	-	2	2	-	Mohadi Chak	
46	46	-	54	46	8	41	36	5	11	10	1	Rupnarayanpur	
4	3	1	66	61	5	1	1	-	3	3	-	Bagha Gerya	
40	34	6	23	16	7	8	7	1	26	17	9	Kaigerya	
69	69	-	31	31	-	-	-	-	2	2	-	Daud Chak	
4	4	-	31	29	2	-	-	-	4	2	2	Kush Pota	
76	73	3	92	79	13	6	6	-	18	11	7	Bishwanath Pur	
13	13	-	29	22	7	8	8	-	20	15	5	Bishwanathpur Patna	
42	37	5	5	4	1	5	5	-	65	54	11	Pakurya	
-	-	-	-	-	-	-	-	-	5	3	2	Raipukuria Gholai	
33	33	-	118	107	11	-	-	-	10	6	4	Biripota	
1	1	-	52	37	15	-	-	-	-	-	-	Uttar Gerya	
-	-	-	-	-	-	-	-	-	-	-	-	Paruliya	
-----Un-inhabited-----												Belgerya	
21	21	-	3	3	-	-	-	-	5	5	-	Pindra Gerya	
18	16	2	7	4	3	-	-	-	-	-	-	Kawa Gerya	
-	-	-	92	55	37	-	-	-	2	2	-	Kush Gerya	
-	-	-	44	29	15	-	-	-	-	-	-	Bhut Gerya	
18	18	-	26	26	-	-	-	-	-	-	-	Bagmari	
19	19	-	7	7	-	-	-	-	1	1	-	Harina	
-	-	-	-	-	-	-	-	-	8	6	2	Tipi Gerya	
1	-	1	1	1	-	-	-	-	3	1	2	Abhi Arjuni	
-	-	-	-	-	-	-	-	-	-	-	-	Brindaban Chak	
-	-	-	-	-	-	-	-	-	3	1	2	Kia Gerya	
39	37	2	29	16	13	-	-	-	3	2	1	Gholai	
23	23	-	34	28	6	-	-	-	2	2	-	Kalaberya	
-	-	-	-	-	-	-	-	-	-	-	-	Gamar Gerya	
-	-	-	-	-	-	-	-	-	5	4	1	Daulat Chak	
-	-	-	4	4	-	-	-	-	2	1	1	Bajgerya	
-	-	-	72	68	4	-	-	-	-	-	-	Hijli	
23	23	-	68	36	32	-	-	-	1	1	-	Taruk Gerya	
14	14	-	-	-	-	-	-	-	-	-	-	Ayma Chak	
26	19	7	160	123	37	2	1	1	13	6	7	Jamua	
10	8	2	17	14	3	-	-	-	7	7	-	Tentul Muri	
-	-	-	-	-	-	-	-	-	2	1	1	Bahara	
8	7	1	-	-	-	-	-	-	-	-	-	Jamira	
40	39	1	17	13	4	-	-	-	14	10	4	Banshi Bani	
33	33	-	17	11	6	-	-	-	7	6	1	Rauta	

VILLAGE PRIMARY
C D Block -

Location code number	Name of Village	Industrial category								
		Marginal workers			Cultivators			Agricultural labourers		
		Persons	Males	Females	Persons	Males	Females	Persons	Males	Females
1	2	41	42	43	44	45	46	47	48	49
338577	Gotgerya	14	6	8	1	-	1	6	3	3
338578	Khari Gerya	-----Un-inhabited-----								
338579	Bahali	-----Un-inhabited-----								
338580	Jothari	54	11	43	12	3	9	6	-	6
338581	Nijmanta	79	55	24	39	26	13	32	26	6
338582	Manta	191	178	13	8	8	-	174	166	8
338583	Jhetla	32	7	25	2	1	1	14	5	9
338584	Juarya	114	101	13	60	56	4	52	45	7
338585	Randa	134	15	119	81	8	73	17	3	14
338586	Shata Chak	43	35	8	16	13	3	8	7	1
338587	Padima	60	55	5	28	27	1	9	9	-
338588	Amgerya	73	35	38	3	-	3	68	34	34
338589	Tam Gerya	45	34	11	2	-	2	5	3	2
338590	Mishri Chak	8	5	3	5	3	2	1	1	-
338591	Chota Chandbar	16	9	7	5	1	4	5	2	3
338592	Paharchak	51	19	32	1	1	-	46	15	31
338593	Rasunchak	51	20	31	1	-	1	47	18	29
338594	Mohadi Chak	10	10	-	1	1	-	4	4	-
338595	Rupnarayanpur	22	4	18	3	1	2	6	1	5
338596	Bagha Gerya	138	58	80	23	22	1	81	30	51
338597	Kaigerya	168	114	54	79	64	15	68	33	35
338598	Daud Chak	89	3	86	-	-	-	24	3	21
338599	Kush Pota	27	3	24	-	-	-	22	3	19
338600	Bishwanath Pur	413	147	266	5	1	4	316	118	198
338601	Bishwanathpur Patna	259	157	102	62	57	5	163	94	69
338602	Pakurya	357	262	95	101	93	8	171	117	54
338603	Raipukuria Gholai	242	129	113	80	78	2	50	24	26
338604	Biripota	143	28	115	25	8	17	117	19	98
338605	Uttar Gerya	24	1	23	-	-	-	24	1	23
338606	Paruliya	13	11	2	2	2	-	9	7	2
338607	Belgerya	-----Un-inhabited-----								
338608	Pindra Gerya	-	-	-	-	-	-	-	-	-
338609	Kawa Gerya	6	2	4	2	1	1	2	1	1
338610	Kush Gerya	20	12	8	2	1	1	15	10	5
338611	Bhut Gerya	14	3	11	-	-	-	14	3	11
338612	Bagmari	1	1	-	-	-	-	1	1	-
338613	Harina	3	1	2	1	1	-	-	-	-
338614	Tipi Gerya	11	8	3	4	2	2	3	3	-
338615	Abhi Arjjuni	35	33	2	9	9	-	12	11	1
338616	Brindaban Chak	1	1	-	-	-	-	1	1	-
338617	Kia Gerya	25	14	11	-	-	-	24	13	11
338618	Gholai	17	9	8	6	5	1	8	3	5
338619	Kalaberya	28	11	17	10	2	8	12	5	7
338620	Gamar Gerya	26	11	15	12	6	6	14	5	9
338621	Daulat Chak	157	82	75	45	26	19	112	56	56
338622	Bajgerya	209	104	105	8	3	5	93	47	46
338623	Hijli	142	45	97	2	1	1	139	44	95
338624	Taruk Gerya	2	2	-	1	1	-	1	1	-
338625	Ayma Chak	3	3	-	3	3	-	-	-	-
338626	Jamua	123	20	103	3	-	3	116	17	99
338627	Tentul Muri	12	4	8	4	1	3	8	3	5
338628	Bahara	131	63	68	35	22	13	94	40	54
338629	Jamira	5	5	-	-	-	-	5	5	-
338630	Banshi Bani	47	18	29	8	4	4	38	13	25
338631	Rauta	60	12	48	1	-	1	59	12	47

PRIMARY CENSUS ABSTRACT

CENSUS ABSTRACT

Keshpur

of marginal workers

Household industry workers			Other workers			Non-workers			Name of Village	Location code number
Persons	Males	Females	Persons	Males	Females	Persons	Males	Females		
50	51	52	53	54	55	56	57	58		
3	3	-	4	-	4	74	25	49	Gotgerya	338577
			-----Un-inhabited-----						Khari Gerya	338578
			-----Un-inhabited-----						Bahali	338579
21	1	20	15	7	8	58	28	30	Jothari	338580
2	2	-	6	1	5	214	81	133	Nijmanta	338581
2	1	1	7	3	4	881	281	600	Manta	338582
-	-	-	16	1	15	583	204	379	Jhetla	338583
-	-	-	2	-	2	334	101	233	Juarya	338584
26	-	26	10	4	6	275	115	160	Randa	338585
4	4	-	15	11	4	191	58	133	Shata Chak	338586
1	1	-	22	18	4	221	67	154	Padima	338587
-	-	-	2	1	1	121	43	78	Amgerya	338588
28	22	6	10	9	1	97	42	55	Tam Gerya	338589
-	-	-	2	1	1	108	57	51	Mishri Chak	338590
5	5	-	1	1	-	83	41	42	Chota Chandbar	338591
3	3	-	1	-	1	235	83	152	Paharchak	338592
3	2	1	-	-	-	79	39	40	Rasunchak	338593
5	5	-	-	-	-	92	44	48	Mohadi Chak	338594
2	-	2	11	2	9	332	116	216	Rupnarayanpur	338595
17	3	14	17	3	14	215	87	128	Bagha Gerya	338596
7	5	2	14	12	2	392	153	239	Kaigerya	338597
-	-	-	65	-	65	137	71	66	Daud Chak	338598
-	-	-	5	-	5	46	25	21	Kush Pota	338599
38	4	34	54	24	30	318	154	164	Bishwanath Pur	338600
28	3	25	6	3	3	524	183	341	Bishwanathpur Patna	338601
35	28	7	50	24	26	815	292	523	Pakurya	338602
71	1	70	41	26	15	207	106	101	Raipukuria Gholai	338603
-	-	-	1	1	-	272	125	147	Biripota	338604
-	-	-	-	-	-	72	32	40	Uttar Gerya	338605
-	-	-	2	2	-	39	10	29	Paruliya	338606
			-----Un-inhabited-----						Belgerya	338607
-	-	-	-	-	-	64	17	47	Pindra Gerya	338608
-	-	-	2	-	2	31	10	21	Kawa Gerya	338609
-	-	-	3	1	2	108	38	70	Kush Gerya	338610
-	-	-	-	-	-	30	14	16	Bhut Gerya	338611
-	-	-	-	-	-	108	41	67	Bagmari	338612
-	-	-	2	-	2	77	26	51	Harina	338613
-	-	-	4	3	1	28	9	19	Tipi Gerya	338614
-	-	-	14	13	1	96	43	53	Abhi Arjuni	338615
-	-	-	-	-	-	4	2	2	Brindaban Chak	338616
-	-	-	1	1	-	26	12	14	Kia Gerya	338617
-	-	-	3	1	2	113	40	73	Gholai	338618
-	-	-	6	4	2	115	34	81	Kalaberya	338619
-	-	-	-	-	-	18	8	10	Gamar Gerya	338620
-	-	-	-	-	-	101	49	52	Daulat Chak	338621
5	3	2	103	51	52	107	62	45	Bajgerya	338622
-	-	-	1	-	1	129	56	73	Hijli	338623
-	-	-	-	-	-	95	29	66	Taruk Gerya	338624
-	-	-	-	-	-	38	10	28	Ayma Chak	338625
-	-	-	4	3	1	306	151	155	Jamua	338626
-	-	-	-	-	-	78	28	50	Tentul Muri	338627
2	1	1	-	-	-	70	37	33	Bahara	338628
-	-	-	-	-	-	24	6	18	Jamira	338629
-	-	-	1	1	-	134	55	79	Banshi Bani	338630
-	-	-	-	-	-	87	38	49	Rauta	338631

VILLAGE PRIMARY
C D Block -

Location code number	Name of Village	Area of Village in hectares	Number of households	Total population (including institutional and houseless population)			Population in the age-group 0-6		
				Persons	Males	Females	Persons	Males	Females
1	2	3	4	5	6	7	8	9	10
338632	Baishnab Chak	76.15	106	366	184	182	47	22	25
338633	Naldiha	50.43	63	308	155	153	40	22	18
338634	Rameswar Chak	69.96	65	273	131	142	39	19	20
338635	Shalika	30.11	30	118	56	62	19	8	11
338636	Narashingapur	61.48	138	584	287	297	95	50	45
338637	Pandit Gerya	12.66	78	323	170	153	41	28	13
338638	Chatla	45.62	40	164	85	79	35	21	14
338639	Jiagerya	57.28	84	354	186	168	50	29	21
338640	Sirasati	66.71	143	632	319	313	94	47	47
338641	Gachh Gerya	67.45	90	317	166	151	49	31	18
338642	Sirsa	52.99	21	82	41	41	20	10	10
338643	Guru Thapal	25.15	26	98	54	44	14	9	5
338644	Dalaigerya	7.62	11	54	25	29	8	2	6
338645	Chatla	51.11	132	545	278	267	85	44	41
338646	Maisha	80.13	111	435	227	208	64	30	34
338647	Ganadiha	101.80	68	296	145	151	45	22	23
338648	Chak Mansur	42.98	82	397	195	202	43	18	25
338649	Brahman Gerya	34.37	89	419	227	192	52	32	20
338650	Dhoba Gerya	35.83	147	591	287	304	92	47	45
338651	Gobinda Pur	25.63	90	366	176	190	64	27	37
338652	Bagrui	82.03	157	701	366	335	67	35	32
338653	Sadi Chak	69.02	37	160	84	76	26	12	14
338654	Mani Nageshwar	65.60	8	27	13	14	6	4	2
338655	Mani Nageshwar Patna	54.61	83	359	175	184	50	24	26
338656	Malyan	11.64	44	189	96	93	31	15	16
338657	Panch Bighi	16.28	2	14	6	8	2	2	-
338658	Mirpur	86.37	70	321	158	163	39	19	20
338659	Mahesh Pur	57.27	193	810	397	413	98	50	48
338660	Kanja Gerya	55.06	110	470	232	238	70	36	34
338661	Badar	118.27	212	887	456	431	120	61	59
338662	Ferura	120.11	153	674	323	351	117	49	68
338663	Gopinathpur	120.11	281	1,239	633	606	159	78	81
338664	Hajir Chak	8.64							
338665	Malikurya	7.27	29	110	59	51	15	11	4

PRIMARY CENSUS ABSTRACT

CENSUS ABSTRACT

Keshpur

Scheduled Castes population			Scheduled Tribes population			Literates			Name of Village
Persons	Males	Females	Persons	Males	Females	Persons	Males	Females	
11	12	13	14	15	16	17	18	19	2
336	168	168	30	16	14	251	138	113	Baishnab Chak
26	13	13	272	135	137	207	124	83	Naldiha
82	41	41	191	90	101	113	74	39	Rameswar Chak
74	33	41	43	22	21	71	38	33	Shalika
583	287	296	-	-	-	326	192	134	Narashingapur
310	164	146	13	6	7	171	107	64	Pandit Gerya
-	-	-	161	85	76	59	39	20	Chatla
145	80	65	190	98	92	210	129	81	Jiagerya
230	111	119	335	176	159	323	194	129	Sirasati
108	57	51	100	49	51	172	106	66	Gachh Gerya
15	8	7	66	32	34	30	19	11	Sirsa
-	-	-	93	51	42	37	28	9	Guru Thapal
11	6	5	-	-	-	44	23	21	Dalaigerya
116	58	58	-	-	-	429	230	199	Chatla
159	80	79	204	104	100	116	77	39	Maisha
164	74	90	119	64	55	137	89	48	Ganadiha
33	14	19	85	36	49	291	166	125	Chak Mansur
104	54	50	42	24	18	311	181	130	Brahman Gerya
72	33	39	395	196	199	249	150	99	Dhoba Gerya
97	51	46	269	125	144	139	92	47	Gobinda Pur
517	273	244	95	49	46	486	293	193	Bagrui
103	57	46	27	11	16	122	70	52	Sadi Chak
-	-	-	-	-	-	21	9	12	Mani Nageshwar
1	-	1	175	85	90	223	128	95	Mani Nageshwar Patna
-	-	-	26	14	12	110	62	48	Malyan
-	-	-	-	-	-	12	4	8	Panch Bighi
43	23	20	195	92	103	174	101	73	Mirpur
705	354	351	1	-	1	502	277	225	Mahesh Pur
239	116	123	-	-	-	289	158	131	Kanja Gerya
433	208	225	148	75	73	536	318	218	Badar
288	132	156	199	98	101	293	160	133	Ferura
108	54	54	164	88	76	888	491	397	Gopinathpur
-----Un-inhabited-----									Hajir Chak
110	59	51	-	-	-	82	45	37	Malikurya

VILLAGE PRIMARY
C D Block -

Location code number	Name of Village	Illiterates			Total workers			Main workers		
		Persons	Males	Females	Persons	Males	Females	Persons	Males	Females
1	2	20	21	22	23	24	25	26	27	28
338632	Baishnab Chak	115	46	69	174	102	72	42	27	15
338633	Naldiha	101	31	70	229	116	113	10	8	2
338634	Rameswar Chak	160	57	103	75	70	5	72	68	4
338635	Shalika	47	18	29	40	31	9	33	27	6
338636	Narashingapur	258	95	163	241	164	77	170	160	10
338637	Pandit Gerya	152	63	89	193	99	94	153	81	72
338638	Chatla	105	46	59	94	50	44	79	41	38
338639	Jiagerya	144	57	87	213	117	96	18	15	3
338640	Sirasati	309	125	184	345	204	141	249	167	82
338641	Gachh Gerya	145	60	85	195	101	94	10	4	6
338642	Sirsa	52	22	30	49	26	23	2	1	1
338643	Guru Thapal	61	26	35	64	34	30	39	31	8
338644	Dalaigerya	10	2	8	28	15	13	14	14	-
338645	Chatla	116	48	68	296	159	137	116	109	7
338646	Maisha	319	150	169	253	136	117	222	125	97
338647	Ganadiha	159	56	103	158	82	76	134	80	54
338648	Chak Mansur	106	29	77	240	115	125	120	110	10
338649	Brahman Gerya	108	46	62	235	134	101	76	72	4
338650	Dhoba Gerya	342	137	205	370	183	187	41	37	4
338651	Gobinda Pur	227	84	143	238	120	118	103	96	7
338652	Bagrui	215	73	142	354	189	165	84	77	7
338653	Sadi Chak	38	14	24	52	48	4	51	48	3
338654	Mani Nageshwar	6	4	2	8	8	-	8	8	-
338655	Mani Nageshwar Patna	136	47	89	139	115	24	139	115	24
338656	Malyan	79	34	45	119	63	56	72	57	15
338657	Panch Bighi	2	2	-	8	4	4	4	4	-
338658	Mirpur	147	57	90	211	107	104	138	91	47
338659	Mahesh Pur	308	120	188	293	246	47	270	229	41
338660	Kanja Gerya	181	74	107	202	135	67	157	116	41
338661	Badar	351	138	213	415	263	152	152	143	9
338662	Ferura	381	163	218	494	252	242	145	124	21
338663	Gopinathpur	351	142	209	462	364	98	456	360	96
338664	Hajir Chak									
338665	Malikurya	28	14	14	34	30	4	31	27	4

PRIMARY CENSUS ABSTRACT

CENSUS ABSTRACT

Keshpur

Industrial category of main workers

Cultivators			Household industry						Other workers			Name of Village
Persons	Males	Females	Agricultural labourers			workers			Persons	Males	Females	
29	30	31	32	33	34	35	36	37	38	39	40	2
3	2	1	39	25	14	-	-	-	-	-	-	Baishnab Chak
1	1	-	1	-	1	2	2	-	6	5	1	Naldiha
22	22	-	49	45	4	-	-	-	1	1	-	Rameswar Chak
9	8	1	19	16	3	-	-	-	5	3	2	Shalika
53	52	1	110	102	8	2	2	-	5	4	1	Narashingapur
1	1	-	151	80	71	1	-	1	-	-	-	Pandit Gerya
1	1	-	77	39	38	-	-	-	1	1	-	Chatla
5	5	-	8	6	2	-	-	-	5	4	1	Jiagerya
50	42	8	195	121	74	-	-	-	4	4	-	Sirasati
-	-	-	-	-	-	-	-	-	10	4	6	Gachh Gerya
-	-	-	-	-	-	-	-	-	2	1	1	Sirsa
-	-	-	39	31	8	-	-	-	-	-	-	Guru Thapal
1	1	-	12	12	-	-	-	-	1	1	-	Dalaigerya
4	4	-	110	103	7	-	-	-	2	2	-	Chatla
25	22	3	192	100	92	-	-	-	5	3	2	Maisha
70	49	21	57	27	30	1	1	-	6	3	3	Ganadiha
52	48	4	27	23	4	-	-	-	41	39	2	Chak Mansur
39	38	1	8	8	-	-	-	-	29	26	3	Brahman Gerya
12	11	1	24	23	1	-	-	-	5	3	2	Dhoba Gerya
2	2	-	89	84	5	-	-	-	12	10	2	Gobinda Pur
46	44	2	31	28	3	-	-	-	7	5	2	Bagrui
14	14	-	34	31	3	-	-	-	3	3	-	Sadi Chak
4	4	-	-	-	-	-	-	-	4	4	-	Mani Nageshwar
20	20	-	85	61	24	16	16	-	18	18	-	Mani Nageshwar Patna
30	29	1	23	11	12	16	16	-	3	1	2	Malyan
3	3	-	-	-	-	-	-	-	1	1	-	Panch Bighi
49	39	10	83	47	36	4	4	-	2	1	1	Mirpur
167	153	14	76	53	23	7	6	1	20	17	3	Mahesh Pur
40	38	2	81	43	38	23	23	-	13	12	1	Kanja Gerya
65	64	1	52	48	4	26	23	3	9	8	1	Badar
32	32	-	110	89	21	-	-	-	3	3	-	Ferura
199	189	10	199	123	76	5	2	3	53	46	7	Gopinathpur
-----Un-inhabited-----												Hajir Chak
23	21	2	8	6	2	-	-	-	-	-	-	Malikurya

VILLAGE PRIMARY
C D Block -

Location code number	Name of Village	Industrial category								
		Marginal workers			Cultivators			Agricultural labourers		
		Persons	Males	Females	Persons	Males	Females	Persons	Males	Females
1	2	41	42	43	44	45	46	47	48	49
338632	Baishnab Chak	132	75	57	18	12	6	105	62	43
338633	Naldiha	219	108	111	41	30	11	169	72	97
338634	Rameswar Chak	3	2	1	-	-	-	2	1	1
338635	Shalika	7	4	3	2	2	-	5	2	3
338636	Narashingapur	71	4	67	-	-	-	71	4	67
338637	Pandit Gerya	40	18	22	-	-	-	35	14	21
338638	Chatla	15	9	6	-	-	-	13	7	6
338639	Jiagerya	195	102	93	10	5	5	180	95	85
338640	Sirasati	96	37	59	8	6	2	86	31	55
338641	Gachh Gerya	185	97	88	73	43	30	112	54	58
338642	Sirsa	47	25	22	16	8	8	31	17	14
338643	Guru Thapal	25	3	22	-	-	-	25	3	22
338644	Dalaigerya	14	1	13	3	-	3	11	1	10
338645	Chatla	180	50	130	10	5	5	155	38	117
338646	Maisha	31	11	20	4	-	4	26	10	16
338647	Ganadiha	24	2	22	17	-	17	6	2	4
338648	Chak Mansur	120	5	115	72	2	70	46	3	43
338649	Brahman Gerya	159	62	97	4	1	3	150	57	93
338650	Dhoba Gerya	329	146	183	20	4	16	303	139	164
338651	Gobinda Pur	135	24	111	19	4	15	114	18	96
338652	Bagrui	270	112	158	3	1	2	267	111	156
338653	Sadi Chak	1	-	1	1	-	1	-	-	-
338654	Mani Nageshwar	-	-	-	-	-	-	-	-	-
338655	Mani Nageshwar Patna	-	-	-	-	-	-	-	-	-
338656	Malyan	47	6	41	41	6	35	4	-	4
338657	Panch Bighi	4	-	4	4	-	4	-	-	-
338658	Mirpur	73	16	57	46	9	37	26	6	20
338659	Mahesh Pur	23	17	6	11	9	2	6	4	2
338660	Kanja Gerya	45	19	26	1	1	-	44	18	26
338661	Badar	263	120	143	25	17	8	198	92	106
338662	Ferura	349	128	221	1	1	-	348	127	221
338663	Gopinathpur	6	4	2	-	-	-	4	2	2
338664	Hajir Chak	-	-	-	-	-	-	-	-	-
338665	Malikurya	3	3	-	-	-	-	3	3	-

PRIMARY CENSUS ABSTRACT

CENSUS ABSTRACT

Keshpur

of marginal workers

Household industry workers			Other workers			Non-workers			Name of Village	Location code number
Persons	Males	Females	Persons	Males	Females	Persons	Males	Females		
50	51	52	53	54	55	56	57	58	2	1
1	-	1	8	1	7	192	82	110	Baishnab Chak	338632
3	2	1	6	4	2	79	39	40	Naldiha	338633
-	-	-	1	1	-	198	61	137	Rameswar Chak	338634
-	-	-	-	-	-	78	25	53	Shalika	338635
-	-	-	-	-	-	343	123	220	Narashingapur	338636
2	1	1	3	3	-	130	71	59	Pandit Gerya	338637
2	2	-	-	-	-	70	35	35	Chatla	338638
-	-	-	5	2	3	141	69	72	Jiagerya	338639
2	-	2	-	-	-	287	115	172	Sirasati	338640
-	-	-	-	-	-	122	65	57	Gachh Gerya	338641
-	-	-	-	-	-	33	15	18	Sirsa	338642
-	-	-	-	-	-	34	20	14	Guru Thapal	338643
-	-	-	-	-	-	26	10	16	Dalaigerya	338644
3	-	3	12	7	5	249	119	130	Chatla	338645
-	-	-	1	1	-	182	91	91	Maisha	338646
-	-	-	1	-	1	138	63	75	Ganadiha	338647
-	-	-	2	-	2	157	80	77	Chak Mansur	338648
-	-	-	5	4	1	184	93	91	Brahman Gerya	338649
1	1	-	5	2	3	221	104	117	Dhoba Gerya	338650
-	-	-	2	2	-	128	56	72	Gobinda Pur	338651
-	-	-	-	-	-	347	177	170	Bagrui	338652
-	-	-	-	-	-	108	36	72	Sadi Chak	338653
-	-	-	-	-	-	19	5	14	Mani Nageshwar	338654
-	-	-	-	-	-	220	60	160	Mani Nageshwar Patna	338655
-	-	-	2	-	2	70	33	37	Malyan	338656
-	-	-	-	-	-	6	2	4	Panch Bighi	338657
1	1	-	-	-	-	110	51	59	Mirpur	338658
-	-	-	6	4	2	517	151	366	Mahesh Pur	338659
-	-	-	-	-	-	268	97	171	Kanja Gerya	338660
40	11	29	-	-	-	472	193	279	Badar	338661
-	-	-	-	-	-	180	71	109	Ferura	338662
-	-	-	2	2	-	777	269	508	Gopinathpur	338663
-----Un-inhabited-----									Hajir Chak	338664
-	-	-	-	-	-	76	29	47	Malikurya	338665

**VILLAGE PRIMARY
C D Block -**

Location code number	Name of Village	Area of Village in hectares	Number of households	Total population (including institutional and houseless population)			Population in the age-group 0-6		
				Persons	Males	Females	Persons	Males	Females
1	2	3	4	5	6	7	8	9	10
0299	Salbani (Total)	55,338.98	39,334	1,88,653	95,195	93,458	23,070	11,589	11,481
0299	Salbani (Rural)	55,338.98	39,334	1,88,653	95,195	93,458	23,070	11,589	11,481
0299	Salbani (Urban)	0.00	-	-	-	-	-	-	-
	RURAL								
338666	Kharkharisol	45.92	13	57	30	27	8	4	4
338667	Nadaria	367.45	216	947	487	460	91	45	46
338668	Babaibasa	166.16	307	1,580	785	795	213	105	108
338669	Rupaipur	90.36	96	481	249	232	53	31	22
338670	Panison	464.97	120	614	315	299	83	45	38
338671	Jamdoba	33.99	32	160	86	74	15	8	7
338672	Godamauli	96.69	71	358	180	178	50	26	24
338673	Rasunpur	100.95	44	238	114	124	31	17	14
338674	Kunrajuri	107.92	47	208	98	110	18	9	9
338675	Abhaya	355.79	166	863	458	405	111	56	55
338676	Radhagobindapur	145.76							
338677	Memul	167.88	230	1,133	581	552	122	68	54
338678	Bhola	44.45	49	256	131	125	38	16	22
338679	Madhupur	174.01	233	1,094	552	542	99	52	47
338680	Jamirgot	186.75	74	382	197	185	42	21	21
338681	Khasjangal	162.72							
338682	Birghasa	282.76	152	586	309	277	58	26	32
338683	Mahish Doba	88.19	23	107	61	46	16	11	5
338684	Chanpa Sol	137.91	26	144	71	73	26	14	12
338685	Chachgari	109.27	71	304	163	141	39	23	16
338686	Amlabati	250.10	54	278	130	148	36	17	19
338687	Dhadkidanga	15.14	28	156	86	70	21	11	10
338688	Garra	175.44	142	689	351	338	93	57	36
338689	Dhachati	285.66	97	439	199	240	58	31	27
338690	Kalaimuri	201.01	226	1,096	550	546	137	73	64
338691	Birbhanpur	174.63	108	499	258	241	73	32	41
338692	Kalsi Bhanga	48.99							
338693	Bandi	167.98	23	93	49	44	11	7	4
338694	Andharmara	324.32	115	625	324	301	82	48	34
338695	Tilaghagri	189.40	34	153	73	80	17	8	9
338696	Patajharua	297.15	228	1,031	531	500	93	51	42
338697	Babuidanga	138.81	102	500	233	267	73	34	39
338698	Jhitka	98.30							
338699	Khayerdanga	146.57	137	640	334	306	59	31	28
338700	Bhimpur	126.71	147	668	325	343	77	36	41
338701	Nere	105.54	82	405	214	191	45	25	20
338702	Balibandh	181.05	203	926	455	471	132	76	56
338703	Mashina	142.08	153	713	353	360	76	36	40
338704	Patharnala	66.47	54	268	130	138	40	21	19
338705	Dhengbahara	134.30	60	267	127	140	31	8	23
338706	Kharka Soli	152.34	40	179	93	86	13	5	8
338707	Jamgeria	89.12	57	270	135	135	32	15	17
338708	Pukharia Sol	295.86	138	685	323	362	88	44	44
338709	Ranja	352.01	108	477	246	231	59	31	28
338710	Chandabila	70.74	107	523	263	260	39	20	19
338711	Jaypur	85.46	113	629	310	319	91	46	45
338712	Bandgara	27.00							
338713	Narayanpur	139.82	82	379	195	184	43	24	19
338714	Bhadulara	27.18							
338715	Mahatapur	64.12	105	499	258	241	73	38	35
338716	Gohaldanga	88.96	119	600	280	320	75	34	41

PRIMARY CENSUS ABSTRACT

CENSUS ABSTRACT

Salbani

Scheduled Castes population			Scheduled Tribes population			Literates			Name of Village
Persons	Males	Females	Persons	Males	Females	Persons	Males	Females	
11	12	13	14	15	16	17	18	19	2
35,095	17,655	17,440	32,771	16,398	16,373	1,23,974	69,299	54,675	Salbani (Total)
35,095	17,655	17,440	32,771	16,398	16,373	1,23,974	69,299	54,675	Salbani (Rural)
-	-	-	-	-	-	-	-	-	Salbani (Urban)
RURAL									
-	-	-	57	30	27	32	20	12	Kharkharisol
15	7	8	375	188	187	634	381	253	Nadaria
669	333	336	4	2	2	1,116	597	519	Babaibasa
-	-	-	481	249	232	323	185	138	Rupaipur
-	-	-	281	128	153	416	235	181	Panison
6	4	2	91	46	45	127	78	49	Jamdoba
2	2	-	6	5	1	219	131	88	Godamauli
1	1	-	235	111	124	123	71	52	Rasunpur
111	51	60	-	-	-	158	84	74	Kunrajuri
84	45	39	275	142	133	547	341	206	Abhaya
-----Un-inhabited-----									Radhagobindapur
17	6	11	176	89	87	777	441	336	Memul
111	58	53	97	44	53	132	76	56	Bhola
-	-	-	45	24	21	804	445	359	Madhupur
-	-	-	-	-	-	325	172	153	Jamirgot
-----Un-inhabited-----									Khasjangal
-	-	-	1	-	1	366	215	151	Birghasa
-	-	-	-	-	-	88	49	39	Mahish Doba
-	-	-	102	53	49	93	52	41	Chanpa Sol
-	-	-	194	100	94	202	117	85	Chachgari
128	57	71	139	67	72	158	86	72	Amlabati
-	-	-	44	24	20	96	57	39	Dhadkidanga
5	4	1	328	169	159	404	243	161	Garra
-	-	-	439	199	240	269	145	124	Dhachati
51	26	25	83	44	39	765	405	360	Kalaimuri
-	-	-	106	55	51	329	198	131	Birbhanpur
-----Un-inhabited-----									Kalsi Bhanga
1	-	1	90	48	42	54	37	17	Bandi
251	135	116	1	-	1	411	228	183	Andharmara
-	-	-	143	68	75	88	53	35	Tilaghagri
12	7	5	4	1	3	756	424	332	Patajharla
7	3	4	-	-	-	289	151	138	Babuidanga
-----Un-inhabited-----									Jhitka
-	-	-	60	32	28	438	259	179	Khayerdanga
4	3	1	372	176	196	526	269	257	Bhimpur
123	67	56	1	-	1	296	171	125	Nere
247	125	122	134	70	64	523	278	245	Balibandh
517	259	258	107	51	56	507	276	231	Mashina
-	-	-	6	2	4	164	84	80	Patharnala
-	-	-	142	65	77	177	104	73	Dhengbahara
-	-	-	30	17	13	145	82	63	Kharka Soli
-	-	-	-	-	-	207	111	96	Jamgeria
11	5	6	60	31	29	421	240	181	Pukharia Sol
9	4	5	61	31	30	310	178	132	Ranja
92	46	46	130	68	62	416	221	195	Chandabila
4	2	2	31	15	16	450	245	205	Jaypur
-----Un-inhabited-----									Bandgara
-	-	-	177	91	86	240	136	104	Narayanpur
-----Un-inhabited-----									Bhadulara
82	38	44	-	-	-	297	170	127	Mahatapur
51	23	28	1	-	1	399	209	190	Gohaldanga

**VILLAGE PRIMARY
C D Block -**

Location code number	Name of Village	Illiterates			Total workers			Main workers		
		Persons	Males	Females	Persons	Males	Females	Persons	Males	Females
1	2	20	21	22	23	24	25	26	27	28
0299	Salbani (Total)	64,679	25,896	38,783	86,093	54,866	31,227	42,947	33,776	9,171
0299	Salbani (Rural)	64,679	25,896	38,783	86,093	54,866	31,227	42,947	33,776	9,171
0299	Salbani (Urban)	-	-	-	-	-	-	-	-	-
	RURAL									
338666	Kharkharisol	25	10	15	19	15	4	16	13	3
338667	Nadaria	313	106	207	364	292	72	320	262	58
338668	Babaibasa	464	188	276	567	478	89	444	378	66
338669	Rupaipur	158	64	94	269	134	135	9	6	3
338670	Panison	198	80	118	241	174	67	147	131	16
338671	Jamdoba	33	8	25	69	52	17	27	24	3
338672	Godamauli	139	49	90	208	110	98	75	69	6
338673	Rasunpur	115	43	72	146	68	78	51	30	21
338674	Kunrajuri	50	14	36	95	63	32	56	44	12
338675	Abhaya	316	117	199	450	283	167	198	170	28
338676	Radhagobindapur				-----Un-inhabited-----					
338677	Memul	356	140	216	619	374	245	253	176	77
338678	Bhola	124	55	69	133	66	67	1	-	1
338679	Madhupur	290	107	183	689	353	336	267	226	41
338680	Jamirgot	57	25	32	247	129	118	74	65	9
338681	Khasjangal				-----Un-inhabited-----					
338682	Birghasa	220	94	126	209	175	34	82	73	9
338683	Mahish Doba	19	12	7	61	35	26	23	23	-
338684	Chanpa Sol	51	19	32	91	47	44	9	7	2
338685	Chachgari	102	46	56	128	99	29	10	8	2
338686	Amlabati	120	44	76	136	84	52	2	1	1
338687	Dhadkidanga	60	29	31	84	44	40	12	6	6
338688	Garra	285	108	177	376	213	163	8	4	4
338689	Dhachati	170	54	116	235	107	128	36	23	13
338690	Kalaimuri	331	145	186	644	314	330	181	150	31
338691	Birbhanpur	170	60	110	190	112	78	109	47	62
338692	Kalsi Bhanga				-----Un-inhabited-----					
338693	Bandi	39	12	27	44	23	21	44	23	21
338694	Andharmara	214	96	118	362	183	179	231	122	109
338695	Tilaghagri	65	20	45	94	44	50	8	7	1
338696	Patajharua	275	107	168	590	296	294	94	55	39
338697	Babuidanga	211	82	129	203	102	101	131	71	60
338698	Jhitka				-----Un-inhabited-----					
338699	Khayerdanga	202	75	127	371	201	170	82	60	22
338700	Bhimpur	142	56	86	381	179	202	59	33	26
338701	Nere	109	43	66	227	112	115	20	14	6
338702	Balibandh	403	177	226	532	274	258	17	9	8
338703	Mashina	206	77	129	350	172	178	168	149	19
338704	Patharmala	104	46	58	165	77	88	67	54	13
338705	Dhengbahara	90	23	67	158	84	74	63	57	6
338706	Kharka Soli	34	11	23	92	48	44	5	3	2
338707	Jamgeria	63	24	39	123	65	58	-	-	-
338708	Pukharia Sol	264	83	181	374	199	175	192	145	47
338709	Ranja	167	68	99	296	148	148	150	111	39
338710	Chandabila	107	42	65	332	172	160	41	26	15
338711	Jaypur	179	65	114	362	186	176	327	174	153
338712	Bandgara				-----Un-inhabited-----					
338713	Narayanpur	139	59	80	221	134	87	27	22	5
338714	Bhadulara				-----Un-inhabited-----					
338715	Mahatapur	202	88	114	141	123	18	68	58	10
338716	Gohaldanga	201	71	130	192	174	18	24	22	2

PRIMARY CENSUS ABSTRACT

CENSUS ABSTRACT
Salbani

Industrial category of main workers

Cultivators			Agricultural labourers			Household industry workers			Other workers			Name of Village
Persons	Males	Females	Persons	Males	Females	Persons	Males	Females	Persons	Males	Females	
29	30	31	32	33	34	35	36	37	38	39	40	2
13,762	12,138	1,624	17,152	12,308	4,844	1,173	758	415	10,860	8,572	2,288	Salbani (Total)
13,762	12,138	1,624	17,152	12,308	4,844	1,173	758	415	10,860	8,572	2,288	Salbani (Rural)
-	-	-	-	-	-	-	-	-	-	-	-	Salbani (Urban)
RURAL												
11	11	-	5	2	3	-	-	-	-	-	-	Kharkharisol
197	183	14	102	66	36	7	4	3	14	9	5	Nadaria
296	280	16	119	75	44	11	10	1	18	13	5	Babaibasa
1	-	1	-	-	-	-	-	-	8	6	2	Rupaipur
111	100	11	21	18	3	-	-	-	15	13	2	Panison
26	24	2	-	-	-	-	-	-	1	-	1	Jamdoba
6	5	1	62	58	4	-	-	-	7	6	1	Godamauli
28	21	7	20	8	12	1	-	1	2	1	1	Rasunpur
32	28	4	11	5	6	-	-	-	13	11	2	Kunrajuri
65	64	1	17	15	2	-	-	-	116	91	25	Abhaya
-----Un-inhabited-----												
166	125	41	69	41	28	9	8	1	9	2	7	Radhagobindapur
-	-	-	-	-	-	-	-	-	1	-	1	Memul
-	-	-	-	-	-	-	-	-	1	-	1	Bhola
69	68	1	128	108	20	22	19	3	48	31	17	Madhupur
30	29	1	40	33	7	-	-	-	4	3	1	Jamirgot
-----Un-inhabited-----												
59	53	6	8	8	-	5	4	1	10	8	2	Khasjangal
14	14	-	9	9	-	-	-	-	-	-	-	Birghasa
6	5	1	3	2	1	-	-	-	-	-	-	Mahish Doba
6	5	1	3	2	1	-	-	-	-	-	-	Chanpa Sol
1	1	-	1	-	1	-	-	-	8	7	1	Chachgari
-	-	-	-	-	-	-	-	-	2	1	1	Amlabati
-	-	-	12	6	6	-	-	-	-	-	-	Dhadkidanga
4	3	1	-	-	-	1	1	-	3	-	3	Garra
23	14	9	9	6	3	-	-	-	4	3	1	Dhachati
77	75	2	41	30	11	26	19	7	37	26	11	Kalaimuri
3	2	1	36	35	1	64	7	57	6	3	3	Birbhanpur
-----Un-inhabited-----												
44	23	21	-	-	-	-	-	-	-	-	-	Kalsi Bhanga
22	13	9	177	94	83	17	3	14	15	12	3	Bandi
3	3	-	3	2	1	-	-	-	2	2	-	Andharmara
43	23	20	23	10	13	9	7	2	19	15	4	Tilaghagri
43	23	20	23	10	13	9	7	2	19	15	4	Patajharia
98	53	45	14	8	6	5	2	3	14	8	6	Babuidanga
-----Un-inhabited-----												
43	38	5	12	7	5	3	1	2	24	14	10	Jhitka
43	38	5	12	7	5	3	1	2	24	14	10	Khayerdanga
3	3	-	2	-	2	-	-	-	54	30	24	Bhimpur
8	8	-	1	-	1	-	-	-	11	6	5	Nere
2	1	1	4	2	2	1	-	1	10	6	4	Balibandh
99	95	4	22	20	2	1	1	-	46	33	13	Mashina
50	46	4	4	1	3	3	3	-	10	4	6	Pathamala
37	35	2	10	9	1	1	1	-	15	12	3	Dhengbahara
-	-	-	-	-	-	-	-	-	5	3	2	Kharka Soli
-	-	-	-	-	-	-	-	-	-	-	-	Jamgeria
91	76	15	78	60	18	7	1	6	16	8	8	Pukharia Sol
83	72	11	30	30	-	19	2	17	18	7	11	Ranja
9	6	3	8	5	3	11	6	5	13	9	4	Chandabila
113	67	46	201	97	104	-	-	-	13	10	3	Jaypur
-----Un-inhabited-----												
5	5	-	6	4	2	1	1	-	15	12	3	Bandgara
-----Un-inhabited-----												
24	24	-	19	18	1	3	3	-	22	13	9	Narayanpur
24	24	-	19	18	1	3	3	-	22	13	9	Bhadulara
10	10	-	4	4	-	-	-	-	10	8	2	Mahatapur
10	10	-	4	4	-	-	-	-	10	8	2	Gohaldanga

VILLAGE PRIMARY
C D Block -

Location code		Industrial category								
		Marginal workers			Cultivators			Agricultural labourers		
number	Name of Village	Persons	Males	Females	Persons	Males	Females	Persons	Males	Females
1	2	41	42	43	44	45	46	47	48	49
0299	Salbani (Total)	43,146	21,090	22,056	6,509	4,245	2,264	27,409	13,013	14,396
0299	Salbani (Rural)	43,146	21,090	22,056	6,509	4,245	2,264	27,409	13,013	14,396
0299	Salbani (Urban)	-	-	-	-	-	-	-	-	-
	RURAL									
338666	Kharkharisol	3	2	1	-	-	-	3	2	1
338667	Nadaria	44	30	14	4	3	1	36	25	11
338668	Babaibasa	123	100	23	19	16	3	84	75	9
338669	Rupaipur	260	128	132	80	78	2	53	46	7
338670	Panison	94	43	51	22	21	1	18	8	10
338671	Jamdoba	42	28	14	1	1	-	30	27	3
338672	Godamauli	133	41	92	12	2	10	117	38	79
338673	Rasunpur	95	38	57	1	-	1	79	33	46
338674	Kunrajuri	39	19	20	19	8	11	16	9	7
338675	Abhaya	252	113	139	69	52	17	88	38	50
338676	Radhagobindapur	-----Un-inhabited-----								
338677	Memul	366	198	168	15	10	5	270	164	106
338678	Bhola	132	66	66	29	16	13	81	49	32
338679	Madhupur	422	127	295	66	32	34	255	67	188
338680	Jamirgot	173	64	109	2	2	-	169	61	108
338681	Khasjangal	-----Un-inhabited-----								
338682	Birghasa	127	102	25	43	42	1	37	34	3
338683	Mahish Doba	38	12	26	1	-	1	36	12	24
338684	Chanpa Sol	82	40	42	21	16	5	47	19	28
338685	Chachgari	118	91	27	56	54	2	37	35	2
338686	Amlabati	134	83	51	40	40	-	45	42	3
338687	Dhadkidanga	72	38	34	21	12	9	49	26	23
338688	Garra	368	209	159	352	203	149	2	1	1
338689	Dhachati	199	84	115	110	60	50	80	20	60
338690	Kalaimuri	463	164	299	30	20	10	235	68	167
338691	Birbhanpur	81	65	16	5	1	4	54	51	3
338692	Kalsi Bhanga	-----Un-inhabited-----								
338693	Bandi	-	-	-	-	-	-	-	-	-
338694	Andharmara	131	61	70	9	7	2	37	26	11
338695	Tilaghagri	86	37	49	4	4	-	61	28	33
338696	Patajharua	496	241	255	15	7	8	394	192	202
338697	Babuidanga	72	31	41	31	11	20	19	9	10
338698	Jhitka	-----Un-inhabited-----								
338699	Khayerdanga	289	141	148	14	12	2	243	121	122
338700	Bhimpur	322	146	176	25	20	5	7	6	1
338701	Nere	207	98	109	20	18	2	38	33	5
338702	Balibandh	515	265	250	13	10	3	310	216	94
338703	Mashina	182	23	159	4	3	1	11	6	5
338704	Patharnala	98	23	75	18	2	16	30	7	23
338705	Dhengbahara	95	27	68	51	10	41	30	10	20
338706	Kharka Soli	87	45	42	40	40	-	45	5	40
338707	Jamgeria	123	65	58	57	56	1	62	7	55
338708	Pukharua Sol	182	54	128	59	22	37	101	25	76
338709	Ranja	146	37	109	12	11	1	22	21	1
338710	Chandabila	291	146	145	46	30	16	181	88	93
338711	Jaypur	35	12	23	18	9	9	16	3	13
338712	Bandgara	-----Un-inhabited-----								
338713	Narayanpur	194	112	82	-	-	-	190	109	81
338714	Bhadulara	-----Un-inhabited-----								
338715	Mahatapur	73	65	8	33	32	1	27	21	6
338716	Gohaldanga	168	152	16	16	15	1	121	114	7

PRIMARY CENSUS ABSTRACT

CENSUS ABSTRACT

Salbani

of marginal workers

Household industry workers			Other workers			Non-workers			Name of Village	Location code number
Persons	Males	Females	Persons	Males	Females	Persons	Males	Females		
50	51	52	53	54	55	56	57	58	2	1
2,710	638	2,072	6,518	3,194	3,324	1,02,560	40,329	62,231	Salbani (Total)	0299
2,710	638	2,072	6,518	3,194	3,324	1,02,560	40,329	62,231	Salbani (Rural)	0299
-	-	-	-	-	-	-	-	-	Salbani (Urban)	0299
RURAL										
-	-	-	-	-	-	38	15	23	Kharkharisol	338666
2	1	1	2	1	1	583	195	388	Nadaria	338667
7	5	2	13	4	9	1,013	307	706	Babaibasa	338668
86	1	85	41	3	38	212	115	97	Rupaipur	338669
31	4	27	23	10	13	373	141	232	Panison	338670
9	-	9	2	-	2	91	34	57	Jamdoba	338671
-	-	-	4	1	3	150	70	80	Godamauli	338672
13	4	9	2	1	1	92	46	46	Rasunpur	338673
1	-	1	3	2	1	113	35	78	Kunrajuri	338674
1	-	1	94	23	71	413	175	238	Abhaya	338675
-----Un-inhabited-----										
60	17	43	21	7	14	514	207	307	Radhagobindapur	338676
22	1	21	-	-	-	123	65	58	Bhola	338678
51	16	35	50	12	38	405	199	206	Madhupur	338679
-	-	-	2	1	1	135	68	67	Jamirgot	338680
-----Un-inhabited-----										
2	2	-	45	24	21	377	134	243	Khasjantal	338681
-	-	-	1	-	1	46	26	20	Birghasa	338682
7	2	5	7	3	4	53	24	29	Mahish Doba	338683
25	2	23	-	-	-	176	64	112	Chanpa Sol	338684
48	1	47	1	-	1	142	46	96	Chachgari	338685
1	-	1	1	-	1	72	42	30	Amlabati	338686
-	-	-	14	5	9	313	138	175	Dhadkidanga	338687
3	1	2	6	3	3	204	92	112	Garra	338688
91	22	69	107	54	53	452	236	216	Dhachati	338689
2	-	2	20	13	7	309	146	163	Kalaimuri	338690
-----Un-inhabited-----										
-	-	-	-	-	-	49	26	23	Birbhanpur	338691
62	17	45	23	11	12	263	141	122	Kalsi Bhanga	338692
20	5	15	1	-	1	59	29	30	Bandi	338693
16	7	9	71	35	36	441	235	206	Andharmara	338694
6	3	3	16	8	8	297	131	166	Tilaghagri	338695
-----Un-inhabited-----										
19	6	13	13	2	11	269	133	136	Patajharria	338696
22	5	17	268	115	153	287	146	141	Babuidanga	338697
-	-	-	149	47	102	178	102	76	Jhitka	338698
9	4	5	183	35	148	394	181	213	Khayerdanga	338699
4	-	4	163	14	149	363	181	182	Bhimpur	338700
13	3	10	37	11	26	103	53	50	Nere	338701
3	1	2	11	6	5	109	43	66	Balibandh	338702
2	-	2	-	-	-	87	45	42	Mashina	338703
1	1	-	3	1	2	147	70	77	Pathamala	338704
13	-	13	9	7	2	311	124	187	Dhengbahara	338705
101	2	99	11	3	8	181	98	83	Kharka Soli	338706
30	9	21	34	19	15	191	91	100	Jamgeria	338707
-	-	-	1	-	1	267	124	143	Pukharia Sol	338708
-----Un-inhabited-----										
-	-	-	4	3	1	158	61	97	Ranja	338709
-----Un-inhabited-----										
10	10	-	3	2	1	358	135	223	Chandabila	338710
-	-	-	31	23	8	408	106	302	Jaypur	338711
-----Un-inhabited-----										
-	-	-	4	3	1	158	61	97	Bandgara	338712
-----Un-inhabited-----										
-	-	-	4	3	1	158	61	97	Narayanpur	338713
-----Un-inhabited-----										
10	10	-	3	2	1	358	135	223	Bhadulara	338714
-	-	-	31	23	8	408	106	302	Mahatapur	338715
-	-	-	31	23	8	408	106	302	Gohaldanga	338716

**VILLAGE PRIMARY
C D Block -**

Location code number	Name of Village	Area of Village in hectares	Number of households	Total population (including institutional and houseless population)			Population in the age-group 0-6		
				Persons	Males	Females	Persons	Males	Females
1	2	3	4	5	6	7	8	9	10
338717	Sarbera	123.36	94	470	246	224	61	28	33
338718	Sabli	112.28	75	359	168	191	38	14	24
338719	Jarka	76.18	46	211	106	105	34	18	16
338720	Dhoba Sol	62.24	33	171	81	90	21	7	14
338721	Nimtala	66.94	100	484	235	249	66	35	31
338722	Pirrakuli	127.10	178	1,004	497	507	184	101	83
338723	Kuldiha	63.82	43	240	128	112	24	11	13
338724	Dhanghari	125.17	165	812	411	401	100	44	56
338725	Sirsi	72.67	72	339	166	173	47	22	25
338726	Kayma	161.18	121	580	296	284	68	26	42
338727	Garanata	103.03	47	235	113	122	33	14	19
338728	Rangamatia	60.88	134	554	255	299	35	14	21
338729	Bhangadalia	194.22	123	541	284	257	82	45	37
338730	Patharpara	251.36	93	427	216	211	50	26	24
338731	Lakshmanpur	292.35	99	518	265	253	67	31	36
338732	Taldanga	150.50				-----Un-inhabited-----			
338733	Indkuri	133.26				-----Un-inhabited-----			
338734	Anandanagar	63.82				-----Un-inhabited-----			
338735	Sakhi Sol	60.53	3	23	12	11	6	4	2
338736	Pathar Nala	60.53	16	67	34	33	8	3	5
338737	Rameswarpur	39.68	32	171	93	78	16	10	6
338738	Mathurapur	81.00	40	205	98	107	30	10	20
338739	Hatilot	79.40	67	339	187	152	36	19	17
338740	Khandarani	69.31	51	249	99	150	39	16	23
338741	Kumirkata	185.75	81	370	175	195	50	17	33
338742	Kanyabali	62.81	99	464	235	229	55	31	24
338743	Jambani	122.38	69	331	167	164	47	23	24
338744	Gangadaspur	36.43	19	105	57	48	14	11	3
338745	Garra	68.16	89	481	233	248	61	31	30
338746	Kadma Sol	78.08	100	481	226	255	88	46	42
338747	Hatimara	126.58	2	15	8	7	4	1	3
338748	Amjor	87.13	108	506	253	253	61	32	29
338749	Belia Sol	145.82	183	856	446	410	87	46	41
338750	Shitalpur	41.38	19	92	45	47	12	5	7
338751	Kotalbere	103.60				-----Un-inhabited-----			
338752	Singpur	77.87	83	391	206	185	45	23	22
338753	Krishnanagar	103.63				-----Un-inhabited-----			
338754	Mriga Sol	83.90				-----Un-inhabited-----			
338755	Salboni	204.80	53	266	131	135	38	17	21
338756	Jadabpur	36.00				-----Un-inhabited-----			
338757	Jaynarayanpur	227.82				-----Un-inhabited-----			
338758	Ramchandrapur	67.55				-----Un-inhabited-----			
338759	Dharmapur	226.37	12	70	31	39	8	1	7
338760	Bhabanipur	33.83	15	109	60	49	12	6	6
338761	Chhota Bhipur	55.98				-----Un-inhabited-----			
338762	Mailda	78.86	145	673	341	332	76	37	39
338763	Chillapara	18.14				-----Un-inhabited-----			
338764	Murari	97.64	249	1,218	623	595	160	84	76
338765	Sinhajora	53.41	52	229	112	117	21	9	12
338766	Banshkona	79.36	107	529	272	257	54	31	23
338767	Abra Dihi	53.48	248	1,166	606	560	114	70	44
338768	Kank Sol	111.62	43	207	105	102	25	14	11
338769	Baharabani	91.48	144	728	351	377	89	38	51
338770	Damakata	120.60	82	461	230	231	49	28	21
338771	Ladhapara	17.20	8	34	18	16	1	1	-

PRIMARY CENSUS ABSTRACT

CENSUS ABSTRACT

Salbani

Scheduled Castes population			Scheduled Tribes population			Literates			Name of Village
Persons	Males	Females	Persons	Males	Females	Persons	Males	Females	
11	12	13	14	15	16	17	18	19	2
-	-	-	-	-	-	275	166	109	Sarbera
-	-	-	130	53	77	231	128	103	Sabli
-	-	-	-	-	-	132	69	63	Jarka
-	-	-	-	-	-	85	44	41	Dhoba Sol
102	45	57	-	-	-	287	164	123	Nimtala
652	317	335	65	30	35	518	299	219	Pirrakuli
-	-	-	-	-	-	197	114	83	Kuldiha
50	24	26	200	94	106	494	280	214	Dhanghari
-	-	-	110	51	59	196	111	85	Sirsi
-	-	-	15	4	11	367	220	147	Kayma
3	-	3	60	30	30	152	84	68	Garanata
3	1	2	400	178	222	419	214	205	Rangamatia
1	1	-	399	202	197	239	154	85	Bhangadalia
-	-	-	5	3	2	253	157	96	Patharpara
97	57	40	-	-	-	355	197	158	Lakshmanpur
-	-	-	-----Un-inhabited-----			-	-	-	Taldanga
-	-	-	-----Un-inhabited-----			-	-	-	Indkuri
-	-	-	-----Un-inhabited-----			-	-	-	Anandanagar
-	-	-	-	-	-	15	8	7	Sakhi Sol
-	-	-	-	-	-	45	27	18	Pathar Nala
8	5	3	-	-	-	133	75	58	Rameswarpur
-	-	-	-	-	-	140	77	63	Mathurapur
-	-	-	-	-	-	256	154	102	Hatilot
35	12	23	8	5	3	129	62	67	Khandarani
-	-	-	121	55	66	254	139	115	Kumirkata
-	-	-	54	24	30	269	150	119	Kanyabali
237	116	121	-	-	-	192	113	79	Jambani
-	-	-	-	-	-	78	41	37	Gangadaspur
-	-	-	-	-	-	344	182	162	Garra
-	-	-	-	-	-	311	148	163	Kadma Sol
-	-	-	-	-	-	11	7	4	Hatimara
13	5	8	44	23	21	276	150	126	Amjor
29	13	16	-	-	-	601	346	255	Belia Sol
17	7	10	26	14	12	70	38	32	Shitalpur
-	-	-	-----Un-inhabited-----			-	-	-	Kotalbere
36	17	19	223	121	102	229	135	94	Singpur
-	-	-	-----Un-inhabited-----			-	-	-	Krishnanagar
-	-	-	-----Un-inhabited-----			-	-	-	Mriga Sol
-	-	-	-	-	-	189	100	89	Salboni
-	-	-	-----Un-inhabited-----			-	-	-	Jadabpur
-	-	-	-----Un-inhabited-----			-	-	-	Jaynarayanpur
-	-	-	-----Un-inhabited-----			-	-	-	Ramchandrapur
-	-	-	-	-	-	50	24	26	Dharmapur
-	-	-	-	-	-	82	52	30	Bhabanipur
-	-	-	-----Un-inhabited-----			-	-	-	Chhota Bhimpur
186	93	93	50	24	26	484	258	226	Mailda
-	-	-	-----Un-inhabited-----			-	-	-	Chillapara
38	17	21	77	38	39	897	491	406	Murari
2	2	-	-	-	-	195	101	94	Sinhajora
504	257	247	-	-	-	373	202	171	Banshkona
68	37	31	80	41	39	938	499	439	Abra Dihi
-	-	-	53	28	25	125	68	57	Kank Sol
7	3	4	5	4	1	509	272	237	Baharabani
-	-	-	53	25	28	334	176	158	Damakata
-	-	-	-	-	-	28	15	13	Ladhapara

VILLAGE PRIMARY
C D Block -

Location code number	Name of Village	Illiterates			Total workers			Main workers		
		Persons	Males	Females	Persons	Males	Females	Persons	Males	Females
1	2	20	21	22	23	24	25	26	27	28
338717	Sarbera	195	80	115	221	145	76	106	99	7
338718	Sabli	128	40	88	207	100	107	71	63	8
338719	Jarka	79	37	42	122	60	62	43	39	4
338720	Dhoba Sol	86	37	49	95	51	44	31	27	4
338721	Nimtala	197	71	126	290	143	147	42	24	18
338722	Pirrakuli	486	198	288	462	249	213	220	202	18
338723	Kuldiha	43	14	29	123	68	55	52	47	5
338724	Dhanghari	318	131	187	483	263	220	160	114	46
338725	Sirsi	143	55	88	180	88	92	4	1	3
338726	Kayma	213	76	137	369	196	173	11	10	1
338727	Garanata	83	29	54	156	81	75	95	49	46
338728	Rangamatia	135	41	94	277	130	147	20	7	13
338729	Bhangadalia	302	130	172	356	177	179	107	79	28
338730	Patharpara	174	59	115	287	152	135	136	70	66
338731	Lakshmanpur	163	68	95	360	192	168	46	41	5
338732	Taldanga				-----Un-inhabited-----					
338733	Indkuri				-----Un-inhabited-----					
338734	Anandanagar				-----Un-inhabited-----					
338735	Sakhi Sol	8	4	4	8	7	1	8	7	1
338736	Pathar Nala	22	7	15	37	22	15	-	-	-
338737	Rameswarpur	38	18	20	61	47	14	53	44	9
338738	Mathurapur	65	21	44	128	63	65	52	48	4
338739	Hatilot	83	33	50	208	113	95	112	88	24
338740	Khandarani	120	37	83	150	61	89	8	3	5
338741	Kumirkata	116	36	80	209	103	106	66	54	12
338742	Kanyabali	195	85	110	143	97	46	42	35	7
338743	Jambani	139	54	85	208	104	104	13	10	3
338744	Gangadaspur	27	16	11	70	35	35	2	2	-
338745	Garra	137	51	86	377	179	198	300	145	155
338746	Kadma Sol	170	78	92	205	126	79	13	10	3
338747	Hatimara	4	1	3	6	6	-	1	1	-
338748	Amjor	230	103	127	324	162	162	20	10	10
338749	Belia Sol	255	100	155	502	267	235	356	231	125
338750	Shitalpur	22	7	15	49	25	24	22	21	1
338751	Kotalbere				-----Un-inhabited-----					
338752	Singpur	162	71	91	163	113	50	51	43	8
338753	Krishnanagar				-----Un-inhabited-----					
338754	Mriga Sol				-----Un-inhabited-----					
338755	Salboni	77	31	46	159	80	79	70	65	5
338756	Jadabpur				-----Un-inhabited-----					
338757	Jaynarayanpur				-----Un-inhabited-----					
338758	Ramchandrapur				-----Un-inhabited-----					
338759	Dharmapur	20	7	13	43	21	22	18	17	1
338760	Bhabanipur	27	8	19	71	41	30	31	30	1
338761	Chhota Bhimpur				-----Un-inhabited-----					
338762	Mailda	189	83	106	310	215	95	86	66	20
338763	Chillapara				-----Un-inhabited-----					
338764	Murari	321	132	189	667	371	296	236	218	18
338765	Sinhajora	34	11	23	91	74	17	71	63	8
338766	Banshkona	156	70	86	291	137	154	40	40	-
338767	Abra Dihi	228	107	121	495	344	151	258	216	42
338768	Kank Sol	82	37	45	138	74	64	11	8	3
338769	Baharabani	219	79	140	418	212	206	10	7	3
338770	Damakata	127	54	73	166	132	34	5	2	3
338771	Ladhapara	6	3	3	22	10	12	21	10	11

PRIMARY CENSUS ABSTRACT

CENSUS ABSTRACT

Salbani

Industrial category of main workers													Name of Village 2
Cultivators			Household industry						Other workers				
			Agricultural labourers			workers							
Persons	Males	Females	Persons	Males	Females	Persons	Males	Females	Persons	Males	Females		
29	30	31	32	33	34	35	36	37	38	39	40		
71	70	1	27	24	3	2	1	1	6	4	2	Sarbera	
42	39	3	26	22	4	-	-	-	3	2	1	Sabli	
8	8	-	35	31	4	-	-	-	-	-	-	Jarka	
24	23	1	6	3	3	-	-	-	1	1	-	Dhoba Sol	
16	10	6	6	2	4	3	-	3	17	12	5	Nimtala	
32	32	-	178	165	13	-	-	-	10	5	5	Pirrakuli	
30	27	3	6	6	-	1	1	-	15	13	2	Kuldiha	
39	39	-	25	23	2	36	8	28	60	44	16	Dhanghari	
-	-	-	1	-	1	-	-	-	3	1	2	Sirsi	
4	4	-	-	-	-	-	-	-	7	6	1	Kayma	
29	17	12	17	8	9	12	5	7	37	19	18	Garanata	
-	-	-	1	-	1	-	-	-	19	7	12	Rangamatia	
43	38	5	45	29	16	9	5	4	10	7	3	Bhangadalia	
32	19	13	18	11	7	19	7	12	67	33	34	Patharpara	
19	18	1	5	5	-	4	2	2	18	16	2	Lakshmanpur	
-	-	-	-	-	-	-	-	-	-	-	-	Taldanga	
-	-	-	-	-	-	-	-	-	-	-	-	Indkuri	
-	-	-	-	-	-	-	-	-	-	-	-	Anandanagar	
1	-	1	-	-	-	-	-	-	7	7	-	Sakhi Sol	
-	-	-	-	-	-	-	-	-	-	-	-	Pathar Nala	
24	23	1	4	4	-	4	2	2	21	15	6	Rameswarpur	
43	40	3	1	1	-	2	2	-	6	5	1	Mathurapur	
102	78	24	1	1	-	1	1	-	8	8	-	Hatilot	
2	1	1	5	1	4	-	-	-	1	1	-	Khandarani	
54	45	9	2	1	1	-	-	-	10	8	2	Kumirkata	
31	28	3	6	4	2	-	-	-	5	3	2	Kanyabali	
2	1	1	1	1	-	6	5	1	4	3	1	Jambani	
1	1	-	1	1	-	-	-	-	-	-	-	Gangadaspur	
280	137	143	7	1	6	5	2	3	8	5	3	Garra	
3	2	1	10	8	2	-	-	-	-	-	-	Kadma Sol	
-	-	-	1	1	-	-	-	-	-	-	-	Hatimara	
3	2	1	7	2	5	-	-	-	10	6	4	Amjor	
166	157	9	151	50	101	7	4	3	32	20	12	Belia Sol	
10	10	-	9	9	-	-	-	-	3	2	1	Shitalpur	
-	-	-	-	-	-	-	-	-	-	-	-	Kotalbere	
9	9	-	11	9	2	1	1	-	30	24	6	Singpur	
-	-	-	-	-	-	-	-	-	-	-	-	Krishnanagar	
-	-	-	-	-	-	-	-	-	-	-	-	Mriga Sol	
-	-	-	67	63	4	-	-	-	3	2	1	Salboni	
-	-	-	-	-	-	-	-	-	-	-	-	Jadabpur	
-	-	-	-	-	-	-	-	-	-	-	-	Jaynarayanpur	
-	-	-	-	-	-	-	-	-	-	-	-	Ramchandrapur	
-	-	-	18	17	1	-	-	-	-	-	-	Dharmapur	
13	13	-	18	17	1	-	-	-	-	-	-	Bhabanipur	
-	-	-	-	-	-	-	-	-	-	-	-	Chhota Bhipur	
16	14	2	20	13	7	2	2	-	48	37	11	Mailda	
-	-	-	-	-	-	-	-	-	-	-	-	Chillapara	
96	95	1	54	48	6	7	7	-	79	68	11	Murari	
53	51	2	-	-	-	2	1	1	16	11	5	Sinhajora	
37	37	-	-	-	-	2	2	-	1	1	-	Banshkona	
31	25	6	31	24	7	13	10	3	183	157	26	Abra Dihi	
1	1	-	6	3	3	-	-	-	4	4	-	Kank Sol	
-	-	-	1	1	-	-	-	-	9	6	3	Baharabani	
1	1	-	-	-	-	-	-	-	4	1	3	Damakata	
10	9	1	-	-	-	-	-	-	11	1	10	Ladhapara	

VILLAGE PRIMARY
C D Block -

Location code number	Name of Village	Industrial category								
		Marginal workers			Cultivators			Agricultural labourers		
		Persons	Males	Females	Persons	Males	Females	Persons	Males	Females
1	2	41	42	43	44	45	46	47	48	49
338717	Sarbera	115	46	69	13	11	2	98	34	64
338718	Sabli	136	37	99	85	23	62	46	10	36
338719	Jarka	79	21	58	13	4	9	64	17	47
338720	Dhoba Sol	64	24	40	8	8	-	55	15	40
338721	Nimtala	248	119	129	45	24	21	175	85	90
338722	Pirrakuli	242	47	195	2	2	-	237	45	192
338723	Kuldiha	71	21	50	12	12	-	55	8	47
338724	Dhanghari	323	149	174	18	14	4	89	49	40
338725	Sirsi	176	87	89	16	15	1	25	25	-
338726	Kayma	358	186	172	228	126	102	30	7	23
338727	Garanata	61	32	29	15	7	8	5	3	2
338728	Rangamatia	257	123	134	3	2	1	202	92	110
338729	Bhangadalia	249	98	151	37	17	20	148	55	93
338730	Patharpara	151	82	69	25	16	9	25	13	12
338731	Lakshmanpur	314	151	163	80	67	13	18	13	5
338732	Taldanga				-----Un-inhabited-----					
338733	Indkuri				-----Un-inhabited-----					
338734	Anandanagar				-----Un-inhabited-----					
338735	Sakhi Sol	-	-	-	-	-	-	-	-	-
338736	Pathar Nala	37	22	15	37	22	15	-	-	-
338737	Rameswarpur	8	3	5	3	2	1	1	1	-
338738	Mathurapur	76	15	61	3	2	1	67	10	57
338739	Hatilot	96	25	71	13	11	2	76	12	64
338740	Khandarani	142	58	84	5	3	2	123	47	76
338741	Kumirkata	143	49	94	81	18	63	59	29	30
338742	Kanyabali	101	62	39	13	11	2	70	39	31
338743	Jambani	195	94	101	16	15	1	176	78	98
338744	Gangadaspur	68	33	35	4	4	-	62	27	35
338745	Garra	77	34	43	23	6	17	4	1	3
338746	Kadma Sol	192	116	76	13	10	3	162	98	64
338747	Hatimara	5	5	-	-	-	-	2	2	-
338748	Amjor	304	152	152	8	3	5	249	126	123
338749	Belia Sol	146	36	110	13	10	3	45	17	28
338750	Shitalpur	27	4	23	-	-	-	7	3	4
338751	Kotalbere				-----Un-inhabited-----					
338752	Singpur	112	70	42	14	10	4	69	37	32
338753	Krishnanagar				-----Un-inhabited-----					
338754	Mriga Sol				-----Un-inhabited-----					
338755	Salboni	89	15	74	-	-	-	87	14	73
338756	Jadabpur				-----Un-inhabited-----					
338757	Jaynarayanpur				-----Un-inhabited-----					
338758	Ramchandrapur				-----Un-inhabited-----					
338759	Dharmapur	25	4	21	-	-	-	24	3	21
338760	Bhabanipur	40	11	29	2	1	1	38	10	28
338761	Chhota Bhipur				-----Un-inhabited-----					
338762	Mailda	224	149	75	27	25	2	124	68	56
338763	Chillapara				-----Un-inhabited-----					
338764	Murari	431	153	278	11	11	-	321	106	215
338765	Sinhajora	20	11	9	2	2	-	-	-	-
338766	Banshkona	251	97	154	85	29	56	166	68	98
338767	Abra Dihi	237	128	109	24	20	4	31	18	13
338768	Kank Sol	127	66	61	31	19	12	86	43	43
338769	Baharabani	408	205	203	28	16	12	379	189	190
338770	Damakata	161	130	31	99	87	12	53	40	13
338771	Ladhapara	1	-	1	-	-	-	-	-	-

PRIMARY CENSUS ABSTRACT

CENSUS ABSTRACT

Salbani

of marginal workers

Household industry workers			Other workers			Non-workers			Name of Village	Location code number	
Persons	Males	Females	Persons	Males	Females	Persons	Males	Females			
50	51	52	53	54	55	56	57	58	2	1	
2	-	2	2	1	1	249	101	148	Sarbera	338717	
-	-	-	5	4	1	152	68	84	Sabli	338718	
-	-	-	2	-	2	89	46	43	Jarka	338719	
-	-	-	1	1	-	76	30	46	Dhoba Sol	338720	
13	5	8	15	5	10	194	92	102	Nimtala	338721	
-	-	-	3	-	3	542	248	294	Pirrakuli	338722	
1	-	1	3	1	2	117	60	57	Kuldiha	338723	
127	27	100	89	59	30	329	148	181	Dhanghari	338724	
121	37	84	14	10	4	159	78	81	Sirsi	338725	
71	32	39	29	21	8	211	100	111	Kayma	338726	
15	7	8	26	15	11	79	32	47	Garanata	338727	
13	5	8	39	24	15	277	125	152	Rangamatia	338728	
29	9	20	35	17	18	185	107	78	Bhangadalia	338729	
41	21	20	60	32	28	140	64	76	Patharpara	338730	
116	14	102	100	57	43	158	73	85	Lakshmanpur	338731	
-	-	-	-	-	-	-	-	-	Un-inhabited	Taldanga	338732
-	-	-	-	-	-	-	-	-	Un-inhabited	Indkuri	338733
-	-	-	-	-	-	-	-	-	Un-inhabited	Anandanagar	338734
-	-	-	-	-	-	15	5	10	Sakhi Sol	338735	
-	-	-	-	-	-	30	12	18	Pathar Nala	338736	
-	-	-	4	-	4	110	46	64	Rameswarpur	338737	
4	3	1	2	-	2	77	35	42	Mathurapur	338738	
2	-	2	5	2	3	131	74	57	Hatilot	338739	
11	7	4	3	1	2	99	38	61	Khandarani	338740	
2	1	1	1	1	-	161	72	89	Kumirkata	338741	
2	-	2	16	12	4	321	138	183	Kanyabali	338742	
1	-	1	2	1	1	123	63	60	Jambani	338743	
1	1	-	1	1	-	35	22	13	Gangadaspur	338744	
-	-	-	50	27	23	104	54	50	Garra	338745	
-	-	-	17	8	9	276	100	176	Kadma Sol	338746	
-	-	-	3	3	-	9	2	7	Hatimara	338747	
1	-	1	46	23	23	182	91	91	Amjor	338748	
1	1	-	87	8	79	354	179	175	Belia Sol	338749	
-	-	-	20	1	19	43	20	23	Shitalpur	338750	
-	-	-	-	-	-	-	-	-	Un-inhabited	Kotalbere	338751
1	1	-	28	22	6	228	93	135	Singpur	338752	
-	-	-	-	-	-	-	-	-	Un-inhabited	Krishnanagar	338753
-	-	-	-	-	-	-	-	-	Un-inhabited	Mriga Sol	338754
-	-	-	2	1	1	107	51	56	Salboni	338755	
-	-	-	-	-	-	-	-	-	Un-inhabited	Jadabpur	338756
-	-	-	-	-	-	-	-	-	Un-inhabited	Jaynarayanpur	338757
-	-	-	-	-	-	-	-	-	Un-inhabited	Ramchandrapur	338758
-	-	-	1	1	-	27	10	17	Dharmapur	338759	
-	-	-	-	-	-	38	19	19	Bhabanipur	338760	
-	-	-	-	-	-	-	-	-	Un-inhabited	Chhota Bhimpur	338761
3	-	3	70	56	14	363	126	237	Mailda	338762	
-	-	-	-	-	-	-	-	-	Un-inhabited	Chillapara	338763
33	1	32	66	35	31	551	252	299	Murari	338764	
-	-	-	18	9	9	138	38	100	Sinhajora	338765	
-	-	-	-	-	-	238	135	103	Banshkona	338766	
39	10	29	143	80	63	671	262	409	Abra Dihi	338767	
2	1	1	8	3	5	69	31	38	Kank Sol	338768	
-	-	-	1	-	1	310	139	171	Baharabani	338769	
-	-	-	9	3	6	295	98	197	Damakata	338770	
-	-	-	1	-	1	12	8	4	Ladhapara	338771	

**VILLAGE PRIMARY
C D Block -**

Location code number	Name of Village	Area of Village in hectares	Number of households	Total population (including institutional and houseless population)			Population in the age-group 0-6		
				Persons	Males	Females	Persons	Males	Females
1	2	3	4	5	6	7	8	9	10
338772	Buripala	77.23	65	325	158	167	34	12	22
338773	Mohanpur	35.97	23	145	72	73	16	9	7
338774	Barsa Dihi	36.83	60	279	134	145	21	13	8
338775	Bhim Sol	175.25	74	373	196	177	38	23	15
338776	Majurkata	99.89	58	272	146	126	24	15	9
338777	Srikrishnapur	97.13	25	133	68	65	17	7	10
338778	Pathri	419.50	267	1,299	668	631	158	98	60
338779	Shankarbandh	108.10	16	93	46	47	14	7	7
338780	Lalir Dihi	289.23	77	374	201	173	53	27	26
338781	Bhalukmara Sol	63.65				-----Un-inhabited-----			
338782	Khudra Bankati	84.63	48	219	125	94	30	22	8
338783	Radhakantpur	38.92	51	260	125	135	39	21	18
338784	Harirampur	17.09				-----Un-inhabited-----			
338785	Raysingher Bagicha	12.77	26	156	80	76	21	8	13
338786	Belkuri	19.66				-----Un-inhabited-----			
338787	Karasai	24.99				-----Un-inhabited-----			
338788	Dhanghari	17.83				-----Un-inhabited-----			
338789	Nurri	43.31				-----Un-inhabited-----			
338790	Machhbinda	38.75	54	291	156	135	38	23	15
338791	Morlu	40.65	33	169	88	81	11	5	6
338792	Kunjapur	26.07	31	137	70	67	9	2	7
338793	Gohaldi	79.04	20	122	62	60	12	8	4
338794	Shyamchak	255.88	34	144	77	67	17	10	7
338795	Hartora	235.07	57	289	150	139	30	17	13
338796	Bankisol	298.41	22	104	63	41	17	9	8
338797	Jaykrishnapur	78.81	181	897	451	446	144	77	67
338798	Chhota Sijua	22.93	72	451	227	224	93	45	48
338799	Barasijua	46.59	151	876	448	428	131	55	76
338800	Debagram	259.49	318	1,402	740	662	151	82	69
338801	Damanjuri	44.20	9	47	25	22	4	2	2
338802	Jagulara	124.89	121	582	285	297	83	32	51
338803	Chhatni	90.40	192	958	484	474	100	42	58
338804	Batsolgobindapur	73.69	30	154	75	79	17	8	9
338805	Poradiha	74.92	155	659	337	322	84	46	38
338806	Bayla	362.99	125	647	326	321	97	53	44
338807	Dudekarang	39.80				-----Un-inhabited-----			
338808	Binja	149.36				-----Un-inhabited-----			
338809	Shanramara	55.01				-----Un-inhabited-----			
338810	Bansbandi	58.78	27	153	82	71	20	9	11
338811	Kushtara	66.94	110	625	276	349	74	35	39
338812	Mankuri	98.34	94	512	259	253	55	30	25
338813	Janigari	19.21	28	142	69	73	7	2	5
338814	Muchibere	95.03	58	277	141	136	35	18	17
338815	Rautara	278.02	395	1,715	821	894	152	65	87
338816	Amlatora	57.80				-----Un-inhabited-----			
338817	Khejurbani	20.73	29	179	91	88	24	15	9
338818	Chuasol	76.76	120	550	283	267	71	41	30
338819	Tilabani	69.19	116	569	302	267	56	26	30
338820	Raygarh	106.08	78	344	176	168	31	17	14
338821	Pathra	76.64	116	500	258	242	74	41	33
338822	Khandibandh	219.97	147	828	475	353	108	50	58
338823	Chakajharia	76.19	23	109	58	51	10	7	3
338824	Ramnagar	62.15	118	550	280	270	57	29	28
338825	Tushphela	104.77	26	113	60	53	17	8	9
338826	Bagaldoba	266.77	46	228	111	117	31	13	18

PRIMARY CENSUS ABSTRACT

CENSUS ABSTRACT

Salbani

Scheduled Castes population			Scheduled Tribes population			Literates			Name of Village
Persons	Males	Females	Persons	Males	Females	Persons	Males	Females	
11	12	13	14	15	16	17	18	19	2
-	-	-	1	-	1	210	119	91	Buripala
-	-	-	65	34	31	99	55	44	Mohanpur
4	2	2	5	4	1	211	110	101	Barsa Dihi
-	-	-	255	134	121	220	127	93	Bhim Sol
-	-	-	8	3	5	184	107	77	Majurkata
-	-	-	-	-	-	94	52	42	Srikrishnapur
23	16	7	7	5	2	827	455	372	Pathri
-	-	-	-	-	-	63	35	28	Shankarbandh
-	-	-	-	-	-	240	144	96	Lalir Dihi
-----Un-inhabited-----									
83	49	34	38	24	14	136	84	52	Bhalukmara Sol
154	69	85	13	8	5	182	86	96	Khudra Bankati
-----Un-inhabited-----									
-	-	-	-	-	-	128	70	58	Radhakantpur
-----Un-inhabited-----									
-----Un-inhabited-----									
-----Un-inhabited-----									
-----Un-inhabited-----									
32	16	16	-	-	-	214	124	90	Harirampur
-	-	-	-	-	-	145	80	65	Raysingher Bagicha
1	-	1	-	-	-	122	65	57	Belkuri
72	35	37	-	-	-	86	46	40	Karasai
-	-	-	143	77	66	87	52	35	Dhanghari
-	-	-	-	-	-	202	112	90	Nurri
-	-	-	-	-	-	59	42	17	Machhbinda
4	1	3	51	23	28	538	279	259	Morlu
-	-	-	-	-	-	284	152	132	Kunjapur
-	-	-	-	-	-	638	355	283	Gohaldi
805	423	382	50	26	24	915	523	392	Shyamchak
-	-	-	-	-	-	35	22	13	Hartora
107	49	58	-	-	-	351	200	151	Bankisol
366	184	182	20	11	9	648	361	287	Jaykrishnapur
-	-	-	154	75	79	84	50	34	Chhota Sijua
431	226	205	-	-	-	240	152	88	Barasijua
30	14	16	530	267	263	342	199	143	Debagram
-----Un-inhabited-----									
-----Un-inhabited-----									
-----Un-inhabited-----									
-	-	-	-	-	-	101	63	38	Dudekarang
-	-	-	-	-	-	389	191	198	Binja
45	21	24	151	80	71	311	178	133	Shanramara
-	-	-	-	-	-	119	64	55	Bansbandi
1	1	-	-	-	-	149	82	67	Kushtara
642	298	344	25	13	12	1,139	615	524	Mankuri
-----Un-inhabited-----									
-	-	-	-	-	-	125	68	57	Janigari
-	-	-	-	-	-	359	210	149	Muchibere
-	-	-	-	-	-	437	250	187	Rautara
115	60	55	-	-	-	270	151	119	Amlatora
26	13	13	125	62	63	342	187	155	Khejurbani
345	176	169	67	41	26	482	323	159	Chuasol
25	15	10	76	37	39	67	39	28	Tilabani
362	186	176	66	28	38	313	191	122	Raygarh
-	-	-	-	-	-	78	48	30	Pathra
-	-	-	146	69	77	130	82	48	Khandibandh
-	-	-	-	-	-	-	-	-	Chakajharia
-	-	-	-	-	-	-	-	-	Ramnagar
-	-	-	-	-	-	-	-	-	Tushphela
-	-	-	-	-	-	-	-	-	Bagaladoba

VILLAGE PRIMARY
C D Block -

Location code number	Name of Village	Illiterates			Total workers			Main workers		
		Persons	Males	Females	Persons	Males	Females	Persons	Males	Females
1	2	20	21	22	23	24	25	26	27	28
338772	Buripala	115	39	76	166	84	82	143	70	73
338773	Mohanpur	46	17	29	73	36	37	63	30	33
338774	Barsa Dihi	68	24	44	122	70	52	31	17	14
338775	Bhim Sol	153	69	84	225	111	114	57	45	12
338776	Majurkata	88	39	49	168	84	84	8	6	2
338777	Srikrishnapur	39	16	23	74	38	36	20	16	4
338778	Pathri	472	213	259	460	347	113	211	187	24
338779	Shankarbandh	30	11	19	62	32	30	28	25	3
338780	Lalir Dihi	134	57	77	206	108	98	105	96	9
338781	Bhalukmara Sol				-----Un-inhabited-----					
338782	Khudra Bankati	83	41	42	112	70	42	3	1	2
338783	Radhakantpur	78	39	39	114	70	44	3	1	2
338784	Harirampur				-----Un-inhabited-----					
338785	Raysingher Bagicha	28	10	18	50	48	2	49	48	1
338786	Belkuri				-----Un-inhabited-----					
338787	Karasai				-----Un-inhabited-----					
338788	Dhanghari				-----Un-inhabited-----					
338789	Nurri				-----Un-inhabited-----					
338790	Machhbinda	77	32	45	100	90	10	55	51	4
338791	Morlu	24	8	16	53	51	2	53	51	2
338792	Kunjapur	15	5	10	56	46	10	46	43	3
338793	Gohaldi	36	16	20	40	37	3	35	35	-
338794	Shyamchak	57	25	32	108	59	49	94	49	45
338795	Hartora	87	38	49	217	113	104	177	94	83
338796	Bankisol	45	21	24	74	45	29	67	39	28
338797	Jaykrishnapur	359	172	187	248	214	34	50	47	3
338798	Chhota Sijua	167	75	92	138	126	12	60	56	4
338799	Barasijua	238	93	145	261	247	14	203	192	11
338800	Debagram	487	217	270	697	472	225	390	333	57
338801	Damanjuri	12	3	9	25	14	11	6	6	-
338802	Jagulara	231	85	146	248	179	69	87	79	8
338803	Chhatni	310	123	187	398	263	135	263	202	61
338804	Batsolgobindapur	70	25	45	88	46	42	86	45	41
338805	Poradiha	419	185	234	352	195	157	154	111	43
338806	Bayla	305	127	178	389	184	205	153	143	10
338807	Dudekarang				-----Un-inhabited-----					
338808	Binja				-----Un-inhabited-----					
338809	Shanramara				-----Un-inhabited-----					
338810	Bansbandi	52	19	33	53	52	1	39	38	1
338811	Kushtara	236	85	151	339	163	176	184	153	31
338812	Mankuri	201	81	120	193	138	55	36	33	3
338813	Janigari	23	5	18	31	23	8	5	4	1
338814	Muchibere	128	59	69	163	89	74	7	4	3
338815	Rautara	576	206	370	463	311	152	376	268	108
338816	Amlatora				-----Un-inhabited-----					
338817	Khejurbani	54	23	31	66	59	7	47	43	4
338818	Chuasol	191	73	118	343	177	166	151	138	13
338819	Tilabani	132	52	80	279	192	87	191	179	12
338820	Raygarh	74	25	49	111	89	22	3	3	-
338821	Pathra	158	71	87	281	135	146	73	66	7
338822	Khandibandh	346	152	194	387	291	96	379	288	91
338823	Chakajharia	42	19	23	45	30	15	1	1	-
338824	Ramnagar	237	89	148	252	151	101	21	18	3
338825	Tushphela	35	12	23	69	36	33	19	17	2
338826	Bagaldoba	98	29	69	165	86	79	45	42	3

PRIMARY CENSUS ABSTRACT

CENSUS ABSTRACT

Salbani

Industrial category of main workers													Name of Village 2
Cultivators			Household industry						Other workers				
			Agricultural labourers			workers							
Persons	Males	Females	Persons	Males	Females	Persons	Males	Females	Persons	Males	Females		
29	30	31	32	33	34	35	36	37	38	39	40		
76	64	12	-	-	-	-	-	-	67	6	61	Buripala	
23	23	-	-	-	-	-	-	-	40	7	33	Mohanpur	
13	8	5	-	-	-	9	6	3	9	3	6	Barsa Dihi	
47	39	8	8	4	4	-	-	-	2	2	-	Bhim Sol	
1	1	-	-	-	-	4	4	-	3	1	2	Majurkata	
14	14	-	4	-	4	-	-	-	2	2	-	Srikrishnapur	
131	125	6	42	31	11	10	9	1	28	22	6	Pathri	
13	13	-	9	9	-	5	2	3	1	1	-	Shankarbandh	
76	73	3	27	22	5	1	-	1	1	1	-	Lalir Dihi	
-	-	-	-	-	-	-	-	-	-	-	-	Un-inhabited	
-	-	-	2	-	2	-	-	-	1	1	-	Bhalukmara Sol	
-	-	-	1	-	1	-	-	-	2	1	1	Khudra Bankati	
-	-	-	-	-	-	-	-	-	-	-	-	Un-inhabited	
9	9	-	-	-	-	4	4	-	36	35	1	Radhakantpur	
-	-	-	-	-	-	-	-	-	-	-	-	Un-inhabited	
-	-	-	-	-	-	-	-	-	-	-	-	Un-inhabited	
-	-	-	-	-	-	-	-	-	-	-	-	Un-inhabited	
-	-	-	-	-	-	-	-	-	-	-	-	Un-inhabited	
40	39	1	2	2	-	1	1	-	12	9	3	Harirampur	
36	36	-	-	-	-	-	-	-	17	15	2	Raysingher Bagicha	
25	23	2	1	1	-	-	-	-	20	19	1	Belkuri	
31	31	-	-	-	-	1	1	-	3	3	-	Karasai	
88	45	43	1	1	-	1	-	1	4	3	1	Dhanghari	
165	89	76	4	3	1	3	-	3	5	2	3	Nurri	
60	34	26	1	1	-	4	2	2	2	2	-	Machhbinda	
37	36	1	1	1	-	-	-	-	12	10	2	Morlu	
19	17	2	15	15	-	3	3	-	23	21	2	Kunjapur	
78	72	6	51	48	3	1	1	-	73	71	2	Gohaldi	
162	151	11	86	67	19	17	12	5	125	103	22	Shyamchak	
5	5	-	-	-	-	-	-	-	1	1	-	Hartora	
48	46	2	7	6	1	-	-	-	32	27	5	Bankisol	
43	42	1	171	124	47	19	13	6	30	23	7	Jaykrishnapur	
-	-	-	78	40	38	2	-	2	6	5	1	Chhota Sijua	
3	3	-	27	25	2	5	3	2	119	80	39	Barasijua	
6	5	1	132	131	1	9	2	7	6	5	1	Debagram	
-	-	-	-	-	-	-	-	-	-	-	-	Un-inhabited	
-	-	-	-	-	-	-	-	-	-	-	-	Un-inhabited	
-	-	-	-	-	-	-	-	-	-	-	-	Un-inhabited	
38	37	1	1	1	-	-	-	-	-	-	-	Dudekarang	
38	32	6	144	119	25	-	-	-	2	2	-	Binja	
24	24	-	1	1	-	2	1	1	9	7	2	Shanramara	
5	4	1	-	-	-	-	-	-	-	-	-	Bansbandi	
-	-	-	3	2	1	4	2	2	-	-	-	Kushtara	
154	140	14	197	110	87	2	1	1	23	17	6	Mankuri	
-	-	-	-	-	-	-	-	-	-	-	-	Un-inhabited	
46	42	4	1	1	-	-	-	-	-	-	-	Janigari	
60	54	6	67	62	5	-	-	-	24	22	2	Muchibere	
88	85	3	1	-	1	30	27	3	72	67	5	Rautara	
1	1	-	1	1	-	-	-	-	1	1	-	Amlatora	
41	41	-	28	21	7	4	4	-	-	-	-	Khejurbani	
20	19	1	261	172	89	3	3	-	95	94	1	Chuasol	
-	-	-	1	1	-	-	-	-	-	-	-	Tilabani	
9	9	-	5	3	2	-	-	-	7	6	1	Raygarh	
19	17	2	-	-	-	-	-	-	-	-	-	Pathra	
43	40	3	1	1	-	-	-	-	1	1	-	Khandibandh	
-	-	-	-	-	-	-	-	-	-	-	-	Chakajharia	
-	-	-	-	-	-	-	-	-	-	-	-	Ramnagar	
-	-	-	-	-	-	-	-	-	-	-	-	Tushphela	
-	-	-	-	-	-	-	-	-	-	-	-	Bagaldoba	

VILLAGE PRIMARY
C D Block -

		Industrial category								
Location code number	Name of Village	Marginal workers			Cultivators			Agricultural labourers		
		Persons	Males	Females	Persons	Males	Females	Persons	Males	Females
1	2	41	42	43	44	45	46	47	48	49
338772	Buripala	23	14	9	4	4	-	-	-	-
338773	Mohanpur	10	6	4	2	2	-	-	-	-
338774	Barsa Dihi	91	53	38	44	40	4	-	-	-
338775	Bhim Sol	168	66	102	26	20	6	121	42	79
338776	Majurkata	160	78	82	43	39	4	1	-	1
338777	Srikrishnapur	54	22	32	14	12	2	34	6	28
338778	Pathri	249	160	89	126	109	17	103	42	61
338779	Shankarbandh	34	7	27	29	4	25	3	2	1
338780	Lalir Dihi	101	12	89	96	9	87	1	1	-
338781	Bhalukmara Sol				-----Un-inhabited-----					
338782	Khudra Bankati	109	69	40	2	2	-	89	60	29
338783	Radhakantpur	111	69	42	13	13	-	79	52	27
338784	Harirampur				-----Un-inhabited-----					
338785	Raysingher Bagicha	1	-	1	1	-	1	-	-	-
338786	Belkuri				-----Un-inhabited-----					
338787	Karasai				-----Un-inhabited-----					
338788	Dhanghari				-----Un-inhabited-----					
338789	Nurri				-----Un-inhabited-----					
338790	Machhbinda	45	39	6	21	20	1	15	13	2
338791	Morlu	-	-	-	-	-	-	-	-	-
338792	Kunjapur	10	3	7	2	1	1	-	-	-
338793	Gohaldi	5	2	3	1	1	-	-	-	-
338794	Shyamchak	14	10	4	3	2	1	3	1	2
338795	Hartora	40	19	21	28	11	17	1	-	1
338796	Bankisol	7	6	1	1	1	-	-	-	-
338797	Jaykrishnapur	198	167	31	7	4	3	109	95	14
338798	Chhota Sijua	78	70	8	15	12	3	21	19	2
338799	Barasijua	58	55	3	26	26	-	21	18	3
338800	Debagram	307	139	168	18	14	4	246	96	150
338801	Damanjuri	19	8	11	10	7	3	2	1	1
338802	Jagulara	161	100	61	29	23	6	77	37	40
338803	Chhatni	135	61	74	13	10	3	79	31	48
338804	Batsolgobindapur	2	1	1	-	-	-	2	1	1
338805	Poradiha	198	84	114	4	1	3	46	35	11
338806	Bayla	236	41	195	4	2	2	44	38	6
338807	Dudekarang				-----Un-inhabited-----					
338808	Binja				-----Un-inhabited-----					
338809	Shanramara				-----Un-inhabited-----					
338810	Bansbandi	14	14	-	-	-	-	14	14	-
338811	Kushtara	155	10	145	3	3	-	152	7	145
338812	Mankuri	157	105	52	30	27	3	121	73	48
338813	Janigari	26	19	7	25	18	7	1	1	-
338814	Muchibere	156	85	71	55	32	23	99	52	47
338815	Rautara	87	43	44	8	5	3	53	22	31
338816	Amlatora				-----Un-inhabited-----					
338817	Khejurbani	19	16	3	-	-	-	19	16	3
338818	Chuasol	192	39	153	27	8	19	155	21	134
338819	Tilabani	88	13	75	24	9	15	45	3	42
338820	Raygarh	108	86	22	50	48	2	53	35	18
338821	Pathra	208	69	139	1	1	-	192	63	129
338822	Khandibandh	8	3	5	-	-	-	3	2	1
338823	Chakajharia	44	29	15	5	4	1	38	24	14
338824	Ramnagar	231	133	98	-	-	-	223	127	96
338825	Tushphela	50	19	31	-	-	-	32	12	20
338826	Bagaldoba	120	44	76	2	1	1	103	38	65

PRIMARY CENSUS ABSTRACT

CENSUS ABSTRACT

Salbani

of marginal workers

Household industry workers			Other workers			Non-workers			Name of Village	Location code number
Persons	Males	Females	Persons	Males	Females	Persons	Males	Females		
50	51	52	53	54	55	56	57	58	2	1
7	3	4	12	7	5	159	74	85	Buripala	338772
1	-	1	7	4	3	72	36	36	Mohanpur	338773
4	2	2	43	11	32	157	64	93	Barsa Dihi	338774
4	-	4	17	4	13	148	85	63	Bhim Sol	338775
14	12	2	102	27	75	104	62	42	Majurkata	338776
-	-	-	6	4	2	59	30	29	Srikrishnapur	338777
6	3	3	14	6	8	839	321	518	Pathri	338778
1	1	-	1	-	1	31	14	17	Shankarbandh	338779
-	-	-	4	2	2	168	93	75	Lalir Dihi	338780
			-----Un-inhabited-----						Bhalukmara Sol	338781
5	-	5	13	7	6	107	55	52	Khudra Bankati	338782
-	-	-	19	4	15	146	55	91	Radhakantpur	338783
			-----Un-inhabited-----						Harirampur	338784
-	-	-	-	-	-	106	32	74	Raysingher Bagicha	338785
			-----Un-inhabited-----						Belkuri	338786
			-----Un-inhabited-----						Karasai	338787
			-----Un-inhabited-----						Dhanghari	338788
			-----Un-inhabited-----						Nurri	338789
2	1	1	7	5	2	191	66	125	Machhbinda	338790
-	-	-	-	-	-	116	37	79	Morlu	338791
-	-	-	8	2	6	81	24	57	Kunjapur	338792
1	-	1	3	1	2	82	25	57	Gohaldi	338793
-	-	-	8	7	1	36	18	18	Shyamchak	338794
-	-	-	11	8	3	72	37	35	Hartora	338795
-	-	-	6	5	1	30	18	12	Bankisol	338796
3	2	1	79	66	13	649	237	412	Jaykrishnapur	338797
4	3	1	38	36	2	313	101	212	Chhota Sijua	338798
5	5	-	6	6	-	615	201	414	Barasijua	338799
11	6	5	32	23	9	705	268	437	Debagram	338800
6	-	6	1	-	1	22	11	11	Damanjuri	338801
21	10	11	34	30	4	334	106	228	Jagulara	338802
28	10	18	15	10	5	560	221	339	Chhatni	338803
-	-	-	-	-	-	66	29	37	Batsolgobindapur	338804
18	5	13	130	43	87	307	142	165	Poradiha	338805
154	-	154	34	1	33	258	142	116	Bayla	338806
			-----Un-inhabited-----						Dudekarang	338807
			-----Un-inhabited-----						Binja	338808
			-----Un-inhabited-----						Shanramara	338809
-	-	-	-	-	-	100	30	70	Bansbandi	338810
-	-	-	-	-	-	286	113	173	Kushtara	338811
-	-	-	6	5	1	319	121	198	Mankuri	338812
-	-	-	-	-	-	111	46	65	Janigari	338813
1	-	1	1	1	-	114	52	62	Muchibere	338814
4	-	4	22	16	6	1,252	510	742	Rautara	338815
			-----Un-inhabited-----						Amlatora	338816
-	-	-	-	-	-	113	32	81	Khejurbani	338817
-	-	-	10	10	-	207	106	101	Chuasol	338818
16	-	16	3	1	2	290	110	180	Tilabani	338819
2	-	2	3	3	-	233	87	146	Raygarh	338820
12	3	9	3	2	1	219	123	96	Pathra	338821
-	-	-	5	1	4	441	184	257	Khandibandh	338822
-	-	-	1	1	-	64	28	36	Chakajharia	338823
-	-	-	8	6	2	298	129	169	Ramnagar	338824
14	6	8	4	1	3	44	24	20	Tushphela	338825
7	-	7	8	5	3	63	25	38	Bagaldoba	338826

**VILLAGE PRIMARY
C D Block -**

Location code number	Name of Village	Area of Village in hectares	Number of households	Total population (including institutional and houseless population)			Population in the age-group 0-6		
				Persons	Males	Females	Persons	Males	Females
1	2	3	4	5	6	7	8	9	10
338827	Bhaluksol	32.63	60	286	127	159	36	18	18
338828	Dubrusol	57.32	8	47	24	23	4	1	3
338829	Raghunathpur	40.22	83	409	209	200	41	22	19
338830	Lalgere	172.66	198	1,099	542	557	134	67	67
338831	Hirasol	86.57	88	397	193	204	39	20	19
338832	Pirakata	135.89	11	48	26	22	4	4	-
338833	Ghagrasol	143.48	18	102	51	51	16	10	6
338834	Duli	222.88	46	199	99	100	28	11	17
338835	Kendasol	75.81	32	138	67	71	18	8	10
338836	Moulbani	24.05	20	99	51	48	18	13	5
338837	Gopinathpur	10.10				-----Un-inhabited-----			
338838	Gaighata	74.39	32	159	75	84	19	6	13
338839	Sundarpur	94.15	81	372	177	195	41	12	29
338840	Barakeundi	114.53	197	930	488	442	141	73	68
338841	Ghushidanga	4.76				-----Un-inhabited-----			
338842	Chhotakeundi	53.26	41	194	98	96	19	13	6
338843	Minapara	48.79	48	237	123	114	31	18	13
338844	Raghunathpur	17.56				-----Un-inhabited-----			
338845	Parulia	76.70	209	929	471	458	121	62	59
338846	Deulbar	20.68				-----Un-inhabited-----			
338847	Damanjuri	11.34				-----Un-inhabited-----			
338848	Salbani	34.79				-----Un-inhabited-----			
338849	Bankata	15.54				-----Un-inhabited-----			
338850	Balichak	7.96				-----Un-inhabited-----			
338851	Satpati	68.40	481	2,360	1,180	1,180	232	113	119
338852	Raghunathchak	71.82	40	171	88	83	36	19	17
338853	Dhansol	25.62	21	92	54	38	6	2	4
338854	Dakshinsol	148.88	98	495	258	237	63	31	32
338855	Radhaballabhpur	38.46				-----Un-inhabited-----			
338856	Ramnagar	129.16				-----Un-inhabited-----			
338857	Bhangabandh	435.82	164	777	380	397	87	48	39
338858	Balisol	55.60				-----Un-inhabited-----			
338859	Nutandihi	193.34	95	415	214	201	47	25	22
338860	Paruaband	106.94				-----Un-inhabited-----			
338861	Nanasol	343.66	192	882	444	438	113	62	51
338862	Sijgot (Darimasol)	103.93				-----Un-inhabited-----			
338863	Kadamdiha	202.47	85	423	232	191	42	26	16
338864	Bhuta Sol	89.41	48	243	126	117	29	17	12
338865	Tilabani	135.92	57	256	135	121	21	10	11
338866	Payra Chali	159.85	77	368	201	167	38	24	14
338867	Chhota Kalsibhanga	117.76	57	280	139	141	48	23	25
338868	Bara Kalsibhanga	147.36	212	1,019	491	528	137	59	78
338869	Parurayma	67.48	26	83	44	39	12	8	4
338870	Pukhuriasol	194.68	32	144	75	69	20	9	11
338871	Sapkata	73.61	83	409	219	190	57	28	29
338872	Golakchak	96.56	44	190	109	81	16	9	7
338873	Metyal	125.36	65	297	169	128	37	22	15
338874	Lakshmichak	109.89				-----Un-inhabited-----			
338875	Bhurkundisol	85.91	20	84	45	39	10	6	4
338876	Dhapra	101.17	46	276	131	145	33	18	15
338877	Daha	139.58	157	795	389	406	124	62	62
338878	Khariachati	83.78	15	91	47	44	21	9	12
338879	Garmal	342.59	292	1,324	686	638	166	90	76
338880	Karamarsolurf Kalibasa	558.70	56	295	151	144	43	22	21
338881	Radhamohanpur	94.90				-----Un-inhabited-----			

PRIMARY CENSUS ABSTRACT

CENSUS ABSTRACT

Salbani

Scheduled Castes population			Scheduled Tribes population			Literates			Name of Village	
Persons	Males	Females	Persons	Males	Females	Persons	Males	Females		
11	12	13	14	15	16	17	18	19	2	
-	-	-	229	99	130	177	92	85	Bhaluksol	
-	-	-	47	24	23	24	16	8	Dubrusol	
-	-	-	153	83	70	285	158	127	Raghunathpur	
3	1	2	212	112	100	683	370	313	Lalgere	
87	41	46	12	4	8	228	124	104	Hirasol	
-	-	-	-	-	-	30	17	13	Pirakata	
-	-	-	4	1	3	44	29	15	Ghagrasol	
-	-	-	199	99	100	104	66	38	Duli	
-	-	-	78	39	39	80	47	33	Kendasol	
-	-	-	92	47	45	52	32	20	Moulbani	
			-----Un-inhabited-----							Gopinathpur
2	1	1	64	31	33	70	39	31	Gaighata	
7	2	5	13	8	5	232	132	100	Sundarpur	
805	429	376	-	-	-	491	309	182	Barakeundi	
			-----Un-inhabited-----							Ghushidanga
26	14	12	98	45	53	117	67	50	Chhotakeundi	
140	74	66	21	12	9	149	87	62	Minapara	
			-----Un-inhabited-----							Raghunathpur
872	437	435	8	5	3	560	352	208	Parulia	
			-----Un-inhabited-----							Deulbar
			-----Un-inhabited-----							Damanjuri
			-----Un-inhabited-----							Salbani
			-----Un-inhabited-----							Bankata
			-----Un-inhabited-----							Balichak
95	45	50	34	19	15	1,809	985	824	Satpati	
51	28	23	100	50	50	96	59	37	Raghunathchak	
-	-	-	49	27	22	77	48	29	Dhansol	
32	19	13	69	39	30	321	188	133	Dakshinsol	
			-----Un-inhabited-----							Radhaballabhpur
			-----Un-inhabited-----							Ramnagar
42	21	21	155	76	79	433	232	201	Bhangabandh	
			-----Un-inhabited-----							Balisol
-	-	-	-	-	-	239	143	96	Nutandih	
			-----Un-inhabited-----							Paruaband
-	-	-	50	21	29	577	310	267	Nanasol	
			-----Un-inhabited-----							Sijgot (Darimasol)
-	-	-	-	-	-	334	189	145	Kadamdiha	
-	-	-	-	-	-	181	101	80	Bhuta Sol	
1	1	-	5	2	3	202	113	89	Tilabani	
-	-	-	-	-	-	272	161	111	Payra Chali	
40	21	19	21	12	9	195	105	90	Chhota Kalsibhanga	
74	33	41	37	23	14	575	331	244	Bara Kalsibhanga	
-	-	-	82	43	39	41	24	17	Parurayma	
-	-	-	57	29	28	92	60	32	Pukhuriasol	
-	-	-	-	-	-	267	156	111	Sapkata	
16	8	8	-	-	-	153	91	62	Golakchak	
72	44	28	-	-	-	218	131	87	Metyal	
			-----Un-inhabited-----							Lakshmichak
-	-	-	-	-	-	53	33	20	Bhurkundisol	
-	-	-	-	-	-	177	96	81	Dhapra	
415	195	220	98	53	45	398	223	175	Daha	
10	5	5	-	-	-	44	26	18	Kharikachati	
171	92	79	770	392	378	920	525	395	Garmal	
-	-	-	132	68	64	173	100	73	Karamarsolurf Kalibasa	
			-----Un-inhabited-----							Radhamohanpur

VILLAGE PRIMARY
C D Block -

Location code number	Name of Village	Illiterates			Total workers			Main workers		
		Persons	Males	Females	Persons	Males	Females	Persons	Males	Females
1	2	20	21	22	23	24	25	26	27	28
338827	Bhaluksol	109	35	74	171	87	84	38	35	3
338828	Dubrusol	23	8	15	20	15	5	20	15	5
338829	Raghunathpur	124	51	73	158	104	54	157	103	54
338830	Lalgere	416	172	244	641	326	315	332	275	57
338831	Hirasol	169	69	100	195	115	80	23	16	7
338832	Pirakata	18	9	9	30	19	11	5	4	1
338833	Ghagrasol	58	22	36	50	20	30	3	2	1
338834	Duli	95	33	62	113	59	54	-	-	-
338835	Kendasol	58	20	38	72	39	33	3	2	1
338836	Moulbani	47	19	28	50	23	27	-	-	-
338837	Gopinathpur				-----Un-inhabited-----					
338838	Gaighata	89	36	53	71	51	20	62	48	14
338839	Sundarpur	140	45	95	146	107	39	106	93	13
338840	Barakeundi	439	179	260	526	276	250	208	133	75
338841	Ghushidanga				-----Un-inhabited-----					
338842	Chhotakeundi	77	31	46	65	60	5	42	42	-
338843	Minapara	88	36	52	121	67	54	1	-	1
338844	Raghunathpur				-----Un-inhabited-----					
338845	Parulia	369	119	250	567	289	278	120	78	42
338846	Deulbar				-----Un-inhabited-----					
338847	Damanjuri				-----Un-inhabited-----					
338848	Salbani				-----Un-inhabited-----					
338849	Bankata				-----Un-inhabited-----					
338850	Balichak				-----Un-inhabited-----					
338851	Satpati	551	195	356	873	702	171	521	453	68
338852	Raghunathchak	75	29	46	92	50	42	10	2	8
338853	Dhansol	15	6	9	54	31	23	9	2	7
338854	Dakshinsol	174	70	104	234	183	51	133	124	9
338855	Radhaballabhpur				-----Un-inhabited-----					
338856	Ramnagar				-----Un-inhabited-----					
338857	Bhangabandh	344	148	196	453	242	211	301	191	110
338858	Balisol				-----Un-inhabited-----					
338859	Nutandihi	176	71	105	121	103	18	85	77	8
338860	Paruaband				-----Un-inhabited-----					
338861	Nanasol	305	134	171	246	230	16	191	182	9
338862	Sijgot (Darimasol)				-----Un-inhabited-----					
338863	Kadamdiha	89	43	46	228	144	84	86	82	4
338864	Bhuta Sol	62	25	37	28	19	9	6	5	1
338865	Tilabani	54	22	32	38	29	9	15	14	1
338866	Payra Chali	96	40	56	146	118	28	36	33	3
338867	Chhota Kalsibhanga	85	34	51	90	75	15	40	37	3
338868	Bara Kalsibhanga	444	160	284	371	269	102	25	19	6
338869	Parurayma	42	20	22	38	21	17	1	1	-
338870	Pukhuriasol	52	15	37	50	38	12	1	1	-
338871	Sapkata	142	63	79	122	101	21	26	22	4
338872	Golakchak	37	18	19	140	78	62	44	29	15
338873	Metyal	79	38	41	187	108	79	48	41	7
338874	Lakshmichak				-----Un-inhabited-----					
338875	Bhurkundisol	31	12	19	58	30	28	12	9	3
338876	Dhapra	99	35	64	181	87	94	84	66	18
338877	Daha	397	166	231	427	247	180	352	217	135
338878	Khariachati	47	21	26	42	30	12	35	27	8
338879	Garmal	404	161	243	737	436	301	548	359	189
338880	Karamarsolurf Kalibasa	122	51	71	140	75	65	90	59	31
338881	Radhamohanpur				-----Un-inhabited-----					

PRIMARY CENSUS ABSTRACT

CENSUS ABSTRACT

Salbani

Industrial category of main workers													Name of Village 2
Cultivators			Household industry						Other workers				
			Agricultural labourers			workers							
Persons	Males	Females	Persons	Males	Females	Persons	Males	Females	Persons	Males	Females		
29	30	31	32	33	34	35	36	37	38	39	40		
36	33	3	-	-	-	-	-	-	2	2	-	Bhaluksol	
7	6	1	13	9	4	-	-	-	-	-	-	Dubrusol	
40	39	1	98	50	48	-	-	-	19	14	5	Raghunathpur	
222	206	16	90	54	36	-	-	-	20	15	5	Lalgere	
1	1	-	2	1	1	-	-	-	20	14	6	Hirasol	
4	4	-	-	-	-	-	-	-	1	-	1	Pirakata	
-	-	-	-	-	-	1	-	1	2	2	-	Ghagrasol	
-	-	-	-	-	-	-	-	-	-	-	-	Duli	
-	-	-	1	-	1	-	-	-	2	2	-	Kendasol	
-	-	-	-	-	-	-	-	-	-	-	-	Moulbani	
-----Un-inhabited-----												Gopinathpur	
24	21	3	38	27	11	-	-	-	-	-	-	Gaighata	
46	44	2	56	49	7	3	-	3	1	-	1	Sundarpur	
38	26	12	136	84	52	2	2	-	32	21	11	Barakeundi	
-----Un-inhabited-----												Ghushidanga	
32	32	-	10	10	-	-	-	-	-	-	-	Chhotakeundi	
-	-	-	-	-	-	-	-	-	1	-	1	Minapara	
-----Un-inhabited-----												Raghunathpur	
3	2	1	106	72	34	3	1	2	8	3	5	Parulia	
-----Un-inhabited-----												Deulbar	
-----Un-inhabited-----												Damanjuri	
-----Un-inhabited-----												Salbani	
-----Un-inhabited-----												Bankata	
-----Un-inhabited-----												Balichak	
288	250	38	93	87	6	8	6	2	132	110	22	Satpati	
1	-	1	-	-	-	-	-	-	9	2	7	Raghunathchak	
-	-	-	1	1	-	1	-	1	7	1	6	Dhansol	
124	116	8	2	2	-	5	4	1	2	2	-	Dakshinsol	
-----Un-inhabited-----												Radhaballabhpur	
-----Un-inhabited-----												Ramnagar	
176	121	55	73	25	48	6	5	1	46	40	6	Bhangabandh	
-----Un-inhabited-----												Balisol	
34	34	-	43	38	5	-	-	-	8	5	3	Nutandihi	
-----Un-inhabited-----												Paruaband	
127	126	1	42	37	5	-	-	-	22	19	3	Nanasol	
-----Un-inhabited-----												Sijgot (Darimasol)	
57	57	-	14	11	3	2	2	-	13	12	1	Kadamdiha	
2	1	1	-	-	-	3	3	-	1	1	-	Bhuta Sol	
3	3	-	1	1	-	10	9	1	1	1	-	Tilabani	
32	31	1	1	-	1	1	-	1	2	2	-	Payra Chali	
24	24	-	5	5	-	9	6	3	2	2	-	Chhota Kalsibhanga	
2	2	-	10	7	3	-	-	-	13	10	3	Bara Kalsibhanga	
-	-	-	-	-	-	-	-	-	1	1	-	Parurayma	
-	-	-	-	-	-	-	-	-	1	1	-	Pukhuriasol	
5	5	-	1	1	-	2	1	1	18	15	3	Sapkata	
32	23	9	8	4	4	-	-	-	4	2	2	Golakchak	
38	33	5	9	8	1	-	-	-	1	-	1	Metyal	
-----Un-inhabited-----												Lakshmichak	
6	4	2	5	4	1	-	-	-	1	1	-	Bhurkundisol	
38	34	4	41	28	13	2	2	-	3	2	1	Dhapra	
68	62	6	273	146	127	2	2	-	9	7	2	Daha	
8	8	-	23	15	8	1	1	-	3	3	-	Kharikachati	
84	77	7	421	247	174	9	7	2	34	28	6	Garmal	
22	22	-	49	27	22	-	-	-	19	10	9	Karamarsolurf Kalibasa	
-----Un-inhabited-----												Radhamohanpur	

VILLAGE PRIMARY
C D Block -

		Industrial category								
Location code number	Name of Village	Marginal workers			Cultivators			Agricultural labourers		
		Persons	Males	Females	Persons	Males	Females	Persons	Males	Females
1	2	41	42	43	44	45	46	47	48	49
338827	Bhaluksol	133	52	81	18	11	7	102	39	63
338828	Dubrusol	-	-	-	-	-	-	-	-	-
338829	Raghunathpur	1	1	-	-	-	-	-	-	-
338830	Lalgere	309	51	258	19	6	13	281	39	242
338831	Hirasol	172	99	73	38	23	15	116	59	57
338832	Pirakata	25	15	10	21	15	6	4	-	4
338833	Ghagrasol	47	18	29	11	5	6	36	13	23
338834	Duli	113	59	54	10	7	3	103	52	51
338835	Kendasol	69	37	32	-	-	-	69	37	32
338836	Moulbani	50	23	27	-	-	-	50	23	27
338837	Gopinathpur									
338838	Gaighata	9	3	6	1	-	1	8	3	5
338839	Sundarpur	40	14	26	6	4	2	15	3	12
338840	Barakeundi	318	143	175	14	5	9	268	125	143
338841	Ghushidanga									
338842	Chhotakeundi	23	18	5	3	3	-	20	15	5
338843	Minapara	120	67	53	25	24	1	91	40	51
338844	Raghunathpur									
338845	Parulia	447	211	236	22	13	9	380	182	198
338846	Deulbar									
338847	Damanjuri									
338848	Salbani									
338849	Bankata									
338850	Balichak									
338851	Satpati	352	249	103	84	69	15	188	121	67
338852	Raghunathchak	82	48	34	-	-	-	76	47	29
338853	Dhansol	45	29	16	-	-	-	40	29	11
338854	Dakshinsol	101	59	42	2	2	-	3	3	-
338855	Radhaballabhpur									
338856	Ramnagar									
338857	Bhangabandh	152	51	101	19	10	9	92	21	71
338858	Balisol									
338859	Nutandihi	36	26	10	3	3	-	28	20	8
338860	Paruaband									
338861	Nanasol	55	48	7	23	22	1	29	25	4
338862	Sijgot (Darimasol)									
338863	Kadamdiha	142	62	80	18	14	4	95	40	55
338864	Bhuta Sol	22	14	8	-	-	-	1	1	-
338865	Tilabani	23	15	8	2	2	-	4	3	1
338866	Payra Chali	110	85	25	78	75	3	8	7	1
338867	Chhota Kalsibhanga	50	38	12	29	26	3	10	8	2
338868	Bara Kalsibhanga	346	250	96	23	22	1	290	198	92
338869	Parurayma	37	20	17	1	1	-	36	19	17
338870	Pukhuriasol	49	37	12	11	9	2	34	24	10
338871	Sapkata	96	79	17	37	31	6	51	43	8
338872	Golakchak	96	49	47	5	3	2	82	39	43
338873	Metyal	139	67	72	1	1	-	129	61	68
338874	Lakshmichak									
338875	Bhurkundisol	46	21	25	2	1	1	41	17	24
338876	Dhapra	97	21	76	5	1	4	90	18	72
338877	Daha	75	30	45	7	7	-	54	18	36
338878	Kharikachati	7	3	4	-	-	-	5	2	3
338879	Garmal	189	77	112	36	21	15	40	16	24
338880	Karamarsolurf Kalibasa	50	16	34	4	1	3	36	12	24
338881	Radhamohanpur									

PRIMARY CENSUS ABSTRACT

CENSUS ABSTRACT

Salbani

of marginal workers

Household industry workers			Other workers			Non-workers			Name of Village	Location code number
Persons	Males	Females	Persons	Males	Females	Persons	Males	Females		
50	51	52	53	54	55	56	57	58	2	1
12	2	10	1	-	1	115	40	75	Bhaluksol	338827
-	-	-	-	-	-	27	9	18	Dubrusol	338828
-	-	-	1	1	-	251	105	146	Raghunathpur	338829
-	-	-	9	6	3	458	216	242	Lalgere	338830
-	-	-	18	17	1	202	78	124	Hirasol	338831
-	-	-	-	-	-	18	7	11	Pirakata	338832
-	-	-	-	-	-	52	31	21	Ghagrasol	338833
-	-	-	-	-	-	86	40	46	Duli	338834
-	-	-	-	-	-	66	28	38	Kendasol	338835
-	-	-	-	-	-	49	28	21	Moulbani	338836
-	-	-	-----Un-inhabited-----			-	-	-	Gopinathpur	338837
-	-	-	-	-	-	88	24	64	Gaighata	338838
6	-	6	13	7	6	226	70	156	Sundarpur	338839
1	-	1	35	13	22	404	212	192	Barakeundi	338840
-	-	-	-----Un-inhabited-----			-	-	-	Ghushidanga	338841
-	-	-	-	-	-	129	38	91	Chhotakeundi	338842
-	-	-	4	3	1	116	56	60	Minapara	338843
-	-	-	-----Un-inhabited-----			-	-	-	Raghunathpur	338844
9	2	7	36	14	22	362	182	180	Parulia	338845
-	-	-	-----Un-inhabited-----			-	-	-	Deulbar	338846
-	-	-	-----Un-inhabited-----			-	-	-	Damanjuri	338847
-	-	-	-----Un-inhabited-----			-	-	-	Salbani	338848
-	-	-	-----Un-inhabited-----			-	-	-	Bankata	338849
-	-	-	-----Un-inhabited-----			-	-	-	Balichak	338850
4	3	1	76	56	20	1,487	478	1,009	Satpati	338851
-	-	-	6	1	5	79	38	41	Raghunathchak	338852
-	-	-	5	-	5	38	23	15	Dhansol	338853
9	7	2	87	47	40	261	75	186	Dakshinsol	338854
-	-	-	-----Un-inhabited-----			-	-	-	Radhaballabhpur	338855
-	-	-	-----Un-inhabited-----			-	-	-	Ramnagar	338856
15	1	14	26	19	7	324	138	186	Bhangabandh	338857
-	-	-	-----Un-inhabited-----			-	-	-	Balisol	338858
-	-	-	5	3	2	294	111	183	Nutandihi	338859
-	-	-	-----Un-inhabited-----			-	-	-	Paruaband	338860
-	-	-	3	1	2	636	214	422	Nanasol	338861
-	-	-	-----Un-inhabited-----			-	-	-	Sijgot (Darimasol)	338862
8	2	6	21	6	15	195	88	107	Kadamdiha	338863
-	-	-	21	13	8	215	107	108	Bhuta Sol	338864
5	4	1	12	6	6	218	106	112	Tilabani	338865
15	1	14	9	2	7	222	83	139	Payra Chali	338866
7	3	4	4	1	3	190	64	126	Chhota Kalsibhanga	338867
26	24	2	7	6	1	648	222	426	Bara Kalsibhanga	338868
-	-	-	-	-	-	45	23	22	Parurayma	338869
3	3	-	1	1	-	94	37	57	Pukhuriasol	338870
-	-	-	8	5	3	287	118	169	Sapkata	338871
-	-	-	9	7	2	50	31	19	Golakchak	338872
8	5	3	1	-	1	110	61	49	Metyal	338873
-	-	-	-----Un-inhabited-----			-	-	-	Lakshmichak	338874
1	1	-	2	2	-	26	15	11	Bhurkundisol	338875
-	-	-	2	2	-	95	44	51	Dhapra	338876
4	2	2	10	3	7	368	142	226	Daha	338877
-	-	-	2	1	1	49	17	32	Kharikachati	338878
58	17	41	55	23	32	587	250	337	Garmal	338879
2	2	-	8	1	7	155	76	79	Karamarsolurf Kalibasa	338880
-	-	-	-----Un-inhabited-----			-	-	-	Radhamohanpur	338881

VILLAGE PRIMARY
C D Block -

Location code number	Name of Village	Area of Village in hectares	Number of households	Total population (including institutional and houseless population)			Population in the age-group 0-6		
				Persons	Males	Females	Persons	Males	Females
1	2	3	4	5	6	7	8	9	10
338882	Mirga	264.03	205	943	471	472	113	56	57
338883	Jara	94.39	126	634	330	304	71	39	32
338884	Pechapara	186.73	189	906	454	452	99	34	65
338885	Kunjami Galdih	151.52	135	676	337	339	88	38	50
338886	Barapatharkumkumi	85.13	204	882	448	434	112	58	54
338887	Jorakusmi	64.31	69	325	156	169	46	24	22
338888	Susnibari	47.79	41	204	86	118	39	14	25
338889	Chhotapatharkumkumi	83.81	20	102	53	49	11	6	5
338890	Tarashuli	88.02	31	138	74	64	18	9	9
338891	Mugardihi	56.87	25	139	66	73	14	5	9
338892	Khasjangal	925.32	47	218	108	110	22	10	12
338893	Khiri Suli	31.16	36	186	92	94	29	17	12
338894	Tasapara	22.27				-----Un-inhabited-----			
338895	Telimuri	36.40	1	12	5	7	4	2	2
338896	Gaighata	69.44	77	402	197	205	46	26	20
338897	Kharika Suli	70.93	172	851	434	417	96	45	51
338898	Dhadki	52.12				-----Un-inhabited-----			
338899	Gadamaull	51.57	94	469	241	228	58	36	22
338900	Saora	211.59	194	957	482	475	114	47	67
338901	Sonakara	182.00	252	1,173	582	591	160	76	84
338902	Kukura Khupi	30.27				-----Un-inhabited-----			
338903	Chandra	165.41				-----Un-inhabited-----			
338904	Chingrisol	31.13	32	151	76	75	18	8	10
338905	Bagmari	215.39	154	748	398	350	104	53	51
338906	Narasinghapur	145.07	153	694	359	335	73	39	34
338907	Bhagabati Chak	36.37	69	319	156	163	40	25	15
338908	Tangasol	70.76	19	72	37	35	4	3	1
338909	Bamunband	41.14	36	160	82	78	27	15	12
338910	Gaighata Jugdiha	46.05	53	225	120	105	34	20	14
338911	Baradiha	44.97	92	378	188	190	40	23	17
338912	Kashijora	373.10	300	1,409	712	697	151	70	81
338913	Jalahaari	149.26	179	878	442	436	79	38	41
338914	Maupal	126.74	254	1,142	588	554	129	67	62
338915	Chengsol	71.82	39	178	93	85	18	8	10
338916	Murakata	23.39				-----Un-inhabited-----			
338917	Shirsha	45.56				-----Un-inhabited-----			
338918	Chanipur	96.25	70	353	183	170	42	17	25
338919	Bhatmor	82.99	211	1,019	522	497	148	79	69
338920	Bandarkhanda	13.48				-----Un-inhabited-----			
338921	Chhota Bhursa	63.39	76	353	189	164	55	30	25
338922	Bara Bhursa	70.95	64	298	150	148	43	21	22
338923	Deul Kunda	140.19	131	688	340	348	90	37	53
338924	Baikunthapur	26.07	76	368	184	184	51	19	32
338925	Mahishara	42.11	21	140	69	71	24	15	9
338926	Sadanandapur	31.45	62	301	170	131	42	26	16
338927	Janakpur	39.34	38	211	98	113	41	22	19
338928	Asurkhuli	52.33	44	223	108	115	27	14	13
338929	Jasipur	59.72	71	311	162	149	43	23	20
338930	Deuli	155.93	73	354	182	172	48	25	23
338931	Pairag	55.43				-----Un-inhabited-----			
338932	Gauranga Chak	18.91				-----Un-inhabited-----			
338933	Ichhlampur	111.30	8	39	16	23	3	-	3
338934	Arjun Sol	65.30	30	139	73	66	14	4	10
338935	Dhabani	65.04	36	174	85	89	22	7	15
338936	Baramesa	89.55	107	483	257	226	44	25	19

PRIMARY CENSUS ABSTRACT

CENSUS ABSTRACT

Salbani

Scheduled Castes population			Scheduled Tribes population			Literates			Name of Village
Persons	Males	Females	Persons	Males	Females	Persons	Males	Females	
11	12	13	14	15	16	17	18	19	2
21	9	12	503	253	250	551	303	248	Mirga
69	38	31	452	230	222	406	234	172	Jara
209	92	117	271	143	128	534	311	223	Pechapara
35	15	20	77	42	35	550	292	258	Kunjami Goadihi
40	19	21	329	163	166	534	298	236	Barapatharkumkumi
-	-	-	257	130	127	188	98	90	Jorakusmi
-	-	-	110	47	63	134	64	70	Susnibari
-	-	-	-	-	-	86	47	39	Chhotapatharkumkumi
26	11	15	15	9	6	91	54	37	Tarashuli
-	-	-	110	50	60	112	60	52	Mugardihi
-	-	-	218	108	110	82	52	30	Khasjangal
-	-	-	183	91	92	67	43	24	Khiri Suli
-----Un-inhabited-----									Tasapara
-	-	-	12	5	7	6	2	4	Telimuri
-	-	-	136	70	66	279	147	132	Gaighata
-	-	-	445	219	226	530	294	236	Kharika Suli
-----Un-inhabited-----									Dhadki
70	38	32	54	28	26	340	185	155	Gadamauil
167	76	91	6	1	5	519	299	220	Saora
600	286	314	-	-	-	566	317	249	Sonakara
-----Un-inhabited-----									Kukura Khupi
-----Un-inhabited-----									Chandra
-	-	-	151	76	75	73	44	29	Chingrisol
62	33	29	330	177	153	362	211	151	Bagmari
-	-	-	154	72	82	515	288	227	Narasinghapur
-	-	-	177	77	100	207	103	104	Bhagabati Chak
-	-	-	71	36	35	55	30	25	Tangasol
82	40	42	77	41	36	111	62	49	Bamunband
41	20	21	89	51	38	141	71	70	Gaighata Jugdiha
3	1	2	281	142	139	182	110	72	Baradiha
105	58	47	579	283	296	905	528	377	Kashijora
292	148	144	142	72	70	614	342	272	Jalahaari
383	193	190	200	111	89	739	426	313	Maupal
48	22	26	-	-	-	114	69	45	Chengsol
-----Un-inhabited-----									Murakata
-----Un-inhabited-----									Shirsha
-	-	-	17	11	6	239	140	99	Chanipur
505	264	241	56	28	28	680	383	297	Bhatmor
-----Un-inhabited-----									Bandarkhanda
47	32	15	-	-	-	233	135	98	Chhota Bhursa
95	42	53	4	2	2	168	94	74	Bara Bhursa
152	77	75	171	77	94	453	250	203	Deul Kunda
-	-	-	194	93	101	199	122	77	Baikunthapur
-	-	-	-	-	-	101	50	51	Mahishara
35	22	13	56	30	26	150	98	52	Sadanandapur
-	-	-	208	97	111	80	41	39	Janakpur
-	-	-	181	91	90	133	67	66	Asurkhuli
107	57	50	176	91	85	182	114	68	Jaspur
168	93	75	7	3	4	168	100	68	Deuli
-----Un-inhabited-----									Pairag
-----Un-inhabited-----									Gauranga Chak
-	-	-	39	16	23	17	10	7	Ichhlampur
-	-	-	139	73	66	79	48	31	Arjun Sol
-	-	-	-	-	-	110	60	50	Dhabani
180	95	85	-	-	-	314	188	126	Baramesa

VILLAGE PRIMARY
C D Block -

Location code number	Name of Village	Illiterates			Total workers			Main workers		
		Persons	Males	Females	Persons	Males	Females	Persons	Males	Females
1	2	20	21	22	23	24	25	26	27	28
338882	Mirga	392	168	224	381	273	108	206	184	22
338883	Jara	228	96	132	252	187	65	35	24	11
338884	Pechapara	372	143	229	254	196	58	202	164	38
338885	Kunjami Galdih	126	45	81	255	222	33	133	126	7
338886	Barapatharkumkumi	348	150	198	377	238	139	237	162	75
338887	Jorakusmi	137	58	79	141	84	57	4	3	1
338888	Susnibari	70	22	48	67	43	24	40	33	7
338889	Chhotapatharkumkumi	16	6	10	38	34	4	25	22	3
338890	Tarashuli	47	20	27	65	41	24	31	29	2
338891	Mugardihi	27	6	21	63	34	29	25	25	-
338892	Khasjangal	136	56	80	178	87	91	64	49	15
338893	Khiri Suli	119	49	70	120	60	60	39	25	14
338894	Tasapara				-----Un-inhabited-----					
338895	Telimuri	6	3	3	3	3	-	3	3	-
338896	Gaighata	123	50	73	136	111	25	135	110	25
338897	Kharika Suli	321	140	181	474	243	231	449	231	218
338898	Dhadki				-----Un-inhabited-----					
338899	Gadamaull	129	56	73	123	113	10	69	64	5
338900	Saora	438	183	255	284	254	30	262	238	24
338901	Sonakara	607	265	342	637	341	296	346	314	32
338902	Kukura Khupi				-----Un-inhabited-----					
338903	Chandra				-----Un-inhabited-----					
338904	Chingrisol	78	32	46	90	44	46	57	34	23
338905	Bagmari	386	187	199	355	241	114	30	26	4
338906	Narasinghapur	179	71	108	282	237	45	173	156	17
338907	Bhagabati Chak	112	53	59	182	93	89	42	24	18
338908	Tangasol	17	7	10	43	20	23	2	1	1
338909	Bamunband	49	20	29	91	48	43	4	2	2
338910	Gaighata Jugdiha	84	49	35	101	69	32	99	68	31
338911	Baradiha	196	78	118	188	103	85	182	102	80
338912	Kashijora	504	184	320	664	433	231	329	305	24
338913	Jalahaari	264	100	164	536	323	213	409	307	102
338914	Maupal	403	162	241	539	331	208	140	126	14
338915	Chengsol	64	24	40	70	59	11	67	58	9
338916	Murakata				-----Un-inhabited-----					
338917	Shirsha				-----Un-inhabited-----					
338918	Chanipur	114	43	71	114	107	7	110	106	4
338919	Bhatmor	339	139	200	319	292	27	264	243	21
338920	Bandarkhanda				-----Un-inhabited-----					
338921	Chhota Bhursa	120	54	66	173	106	67	47	35	12
338922	Bara Bhursa	130	56	74	141	78	63	21	13	8
338923	Deul Kunda	235	90	145	278	193	85	48	26	22
338924	Baikunthapur	169	62	107	230	120	110	65	57	8
338925	Mahishara	39	19	20	47	41	6	7	6	1
338926	Sadanandapur	151	72	79	143	84	59	21	11	10
338927	Janakpur	131	57	74	86	50	36	-	-	-
338928	Asurkhuli	90	41	49	94	57	37	2	-	2
338929	Jaspur	129	48	81	233	124	109	4	2	2
338930	Deuli	186	82	104	207	114	93	9	8	1
338931	Pairag				-----Un-inhabited-----					
338932	Gauranga Chak				-----Un-inhabited-----					
338933	Ichhlampur	22	6	16	28	12	16	-	-	-
338934	Arjun Sol	60	25	35	77	40	37	1	1	-
338935	Dhabani	64	25	39	90	46	44	4	4	-
338936	Baramesa	169	69	100	375	198	177	327	166	161

PRIMARY CENSUS ABSTRACT

CENSUS ABSTRACT

Salbani

Industrial category of main workers													Name of Village 2
Cultivators			Agricultural labourers			Household industry workers			Other workers				
Persons	Males	Females	Persons	Males	Females	Persons	Males	Females	Persons	Males	Females		
29	30	31	32	33	34	35	36	37	38	39	40		
68	66	2	67	57	10	1	1	-	70	60	10	Mirga	
10	10	-	1	1	-	-	-	-	24	13	11	Jara	
96	88	8	101	73	28	-	-	-	5	3	2	Pechapara	
67	67	-	37	35	2	-	-	-	29	24	5	Kunjami Galdihi	
27	26	1	142	79	63	1	1	-	67	56	11	Barapatharkumkumi	
1	1	-	-	-	-	-	-	-	3	2	1	Jorakusmi	
20	18	2	15	11	4	2	2	-	3	2	1	Susnibari	
13	11	2	2	2	-	-	-	-	10	9	1	Chhotapatharkumkumi	
17	17	-	8	8	-	3	3	-	3	1	2	Tarashuli	
8	8	-	16	16	-	-	-	-	1	1	-	Mugardihi	
46	39	7	1	1	-	-	-	-	17	9	8	Khasjangal	
35	23	12	1	-	1	-	-	-	3	2	1	Khiri Suli	
-----Un-inhabited-----												Tasapara	
3	3	-	-	-	-	-	-	-	-	-	-	Telimuri	
66	64	2	18	6	12	2	1	1	49	39	10	Gaighata	
5	4	1	436	221	215	1	-	1	7	6	1	Kharika Suli	
-----Un-inhabited-----												Dhadki	
32	30	2	16	15	1	-	-	-	21	19	2	Gadamaull	
48	47	1	61	50	11	77	77	-	76	64	12	Saora	
87	87	-	171	148	23	1	1	-	87	78	9	Sonakara	
-----Un-inhabited-----												Kukura Khupi	
-----Un-inhabited-----												Chandra	
-	-	-	55	34	21	-	-	-	2	-	2	Chingrisol	
10	9	1	2	1	1	-	-	-	18	16	2	Bagmari	
11	8	3	145	137	8	-	-	-	17	11	6	Narasinghapur	
7	7	-	27	11	16	3	2	1	5	4	1	Bhagabati Chak	
-	-	-	1	-	1	-	-	-	1	1	-	Tangasol	
-	-	-	3	1	2	1	1	-	-	-	-	Bamunband	
21	18	3	75	48	27	-	-	-	3	2	1	Gaighata Jugdiha	
19	19	-	160	81	79	-	-	-	3	2	1	Baradiha	
141	136	5	144	130	14	12	11	1	32	28	4	Kashijora	
75	69	6	134	117	17	9	5	4	191	116	75	Jalahaari	
37	36	1	34	31	3	1	1	-	68	58	10	Maupal	
7	5	2	57	51	6	1	1	-	2	1	1	Chengsol	
-----Un-inhabited-----												Murakata	
-----Un-inhabited-----												Shirsha	
11	10	1	83	82	1	-	-	-	16	14	2	Chanipur	
61	57	4	173	160	13	-	-	-	30	26	4	Bhatmor	
-----Un-inhabited-----												Bandarkhanda	
27	25	2	7	5	2	1	1	-	12	4	8	Chhota Bhursa	
10	7	3	5	3	2	1	-	1	5	3	2	Bara Bhursa	
2	1	1	26	12	14	-	-	-	20	13	7	Deul Kunda	
46	45	1	18	11	7	1	1	-	-	-	-	Baikunthapur	
1	1	-	-	-	-	-	-	-	6	5	1	Mahishara	
6	2	4	5	3	2	5	2	3	5	4	1	Sadanandapur	
-	-	-	-	-	-	-	-	-	-	-	-	Janakpur	
-	-	-	2	-	2	-	-	-	-	-	-	Asurkhuli	
1	-	1	2	2	-	-	-	-	1	-	1	Jaspur	
1	1	-	5	5	-	-	-	-	3	2	1	Deuli	
-----Un-inhabited-----												Pairag	
-----Un-inhabited-----												Gauranga Chak	
-	-	-	-	-	-	-	-	-	-	-	-	Ichhlampur	
-	-	-	-	-	-	-	-	-	1	1	-	Arjun Sol	
-	-	-	4	4	-	-	-	-	-	-	-	Dhabani	
112	62	50	82	41	41	8	-	8	125	63	62	Baramesa	

VILLAGE PRIMARY
C D Block -

		Industrial category								
Location code number	Name of Village	Marginal workers			Cultivators			Agricultural labourers		
		Persons	Males	Females	Persons	Males	Females	Persons	Males	Females
1	2	41	42	43	44	45	46	47	48	49
338882	Mirga	175	89	86	19	18	1	92	35	57
338883	Jara	217	163	54	10	10	-	134	111	23
338884	Pechapara	52	32	20	27	17	10	14	5	9
338885	Kunjami Galdih	122	96	26	58	52	6	55	36	19
338886	Barapatharkumkumi	140	76	64	17	15	2	38	21	17
338887	Jorakusmi	137	81	56	9	9	-	4	2	2
338888	Susnibari	27	10	17	4	4	-	23	6	17
338889	Chhotapatharkumkumi	13	12	1	5	5	-	6	6	-
338890	Tarashuli	34	12	22	6	5	1	22	5	17
338891	Mugardihi	38	9	29	7	2	5	31	7	24
338892	Khasjangal	114	38	76	7	3	4	99	33	66
338893	Khiri Suli	81	35	46	16	6	10	65	29	36
338894	Tasapara				-----	Un-inhabited	-----			
338895	Telimuri	-	-	-	-	-	-	-	-	-
338896	Gaighata	1	1	-	-	-	-	1	1	-
338897	Kharika Suli	25	12	13	3	3	-	20	9	11
338898	Dhadki				-----	Un-inhabited	-----			
338899	Gadamaull	54	49	5	1	1	-	29	26	3
338900	Saora	22	16	6	-	-	-	9	4	5
338901	Sonakara	291	27	264	14	2	12	155	21	134
338902	Kukura Khupi				-----	Un-inhabited	-----			
338903	Chandra				-----	Un-inhabited	-----			
338904	Chingrisol	33	10	23	-	-	-	33	10	23
338905	Bagmari	325	215	110	68	65	3	236	138	98
338906	Narasinghapur	109	81	28	1	1	-	94	68	26
338907	Bhagabati Chak	140	69	71	1	-	1	132	66	66
338908	Tangasol	41	19	22	-	-	-	41	19	22
338909	Bamunband	87	46	41	-	-	-	86	45	41
338910	Gaighata Jugdiha	2	1	1	-	-	-	1	-	1
338911	Baradiha	6	1	5	1	-	1	4	1	3
338912	Kashijora	335	128	207	80	9	71	223	100	123
338913	Jalahaari	127	16	111	3	2	1	45	10	35
338914	Maupal	399	205	194	19	13	6	336	165	171
338915	Chengsol	3	1	2	1	-	1	2	1	1
338916	Murakata				-----	Un-inhabited	-----			
338917	Shirsha				-----	Un-inhabited	-----			
338918	Chanipur	4	1	3	-	-	-	2	1	1
338919	Bhatmor	55	49	6	2	2	-	38	36	2
338920	Bandarkhanda				-----	Un-inhabited	-----			
338921	Chhota Bhursa	126	71	55	8	7	1	71	47	24
338922	Bara Bhursa	120	65	55	10	8	2	92	50	42
338923	Deul Kunda	230	167	63	90	86	4	124	71	53
338924	Baikunthapur	165	63	102	9	2	7	152	60	92
338925	Mahishara	40	35	5	34	32	2	5	2	3
338926	Sadanandapur	122	73	49	9	7	2	91	55	36
338927	Janakpur	86	50	36	28	27	1	57	22	35
338928	Asurkhuli	92	57	35	13	8	5	77	48	29
338929	Jasipur	229	122	107	-	-	-	219	116	103
338930	Deuli	198	106	92	6	3	3	184	98	86
338931	Pairag				-----	Un-inhabited	-----			
338932	Gauranga Chak				-----	Un-inhabited	-----			
338933	Ichhlampur	28	12	16	6	6	-	22	6	16
338934	Arjun Sol	76	39	37	20	18	2	56	21	35
338935	Dhabani	86	42	44	10	9	1	75	32	43
338936	Baramesa	48	32	16	-	-	-	-	-	-

PRIMARY CENSUS ABSTRACT

CENSUS ABSTRACT

Salbani

of marginal workers

Household industry workers			Other workers			Non-workers			Name of Village	Location code number
Persons	Males	Females	Persons	Males	Females	Persons	Males	Females		
50	51	52	53	54	55	56	57	58	2	1
7	5	2	57	31	26	562	198	364	Mirga	338882
-	-	-	73	42	31	382	143	239	Jara	338883
-	-	-	11	10	1	652	258	394	Pechapara	338884
-	-	-	9	8	1	421	115	306	Kunjami Galdihi	338885
3	1	2	82	39	43	505	210	295	Barapatharkumkumi	338886
1	1	-	123	69	54	184	72	112	Jorakusmi	338887
-	-	-	-	-	-	137	43	94	Susnibari	338888
1	-	1	1	1	-	64	19	45	Chhotapatharkumkumi	338889
-	-	-	6	2	4	73	33	40	Tarashuli	338890
-	-	-	-	-	-	76	32	44	Mugardihi	338891
-	-	-	8	2	6	40	21	19	Khasjanganal	338892
-	-	-	-	-	-	66	32	34	Khiri Suli	338893
-	-	-	-----Un-inhabited-----			-	-	-	Tasapara	338894
-	-	-	-	-	-	9	2	7	Telimuri	338895
-	-	-	-	-	-	266	86	180	Gaighata	338896
1	-	1	1	-	1	377	191	186	Kharika Suli	338897
-	-	-	-----Un-inhabited-----			-	-	-	Dhadki	338898
-	-	-	24	22	2	346	128	218	Gadamaull	338899
3	3	-	10	9	1	673	228	445	Saora	338900
37	1	36	85	3	82	536	241	295	Sonakara	338901
-	-	-	-----Un-inhabited-----			-	-	-	Kukura Khupi	338902
-	-	-	-----Un-inhabited-----			-	-	-	Chandra	338903
-	-	-	-	-	-	61	32	29	Chingrisol	338904
4	2	2	17	10	7	393	157	236	Bagmari	338905
1	1	-	13	11	2	412	122	290	Narasinghapur	338906
2	1	1	5	2	3	137	63	74	Bhagabati Chak	338907
-	-	-	-	-	-	29	17	12	Tangasol	338908
1	1	-	-	-	-	69	34	35	Bamunband	338909
-	-	-	1	1	-	124	51	73	Gaighata Jugdiha	338910
-	-	-	1	-	1	190	85	105	Baradiha	338911
9	6	3	23	13	10	745	279	466	Kashijora	338912
61	2	59	18	2	16	342	119	223	Jalahaari	338913
7	2	5	37	25	12	603	257	346	Maupal	338914
-	-	-	-	-	-	108	34	74	Chengsol	338915
-	-	-	-----Un-inhabited-----			-	-	-	Murakata	338916
-	-	-	-----Un-inhabited-----			-	-	-	Shirsha	338917
2	-	2	-	-	-	239	76	163	Chanipur	338918
11	10	1	4	1	3	700	230	470	Bhatmor	338919
-	-	-	-----Un-inhabited-----			-	-	-	Bandarkhanda	338920
1	1	-	46	16	30	180	83	97	Chhota Bhursa	338921
4	-	4	14	7	7	157	72	85	Bara Bhursa	338922
-	-	-	16	10	6	410	147	263	Deul Kunda	338923
1	1	-	3	-	3	138	64	74	Baikunthapur	338924
1	1	-	-	-	-	93	28	65	Mahishara	338925
1	1	-	21	10	11	158	86	72	Sadanandapur	338926
1	1	-	-	-	-	125	48	77	Janakpur	338927
-	-	-	2	1	1	129	51	78	Asurkhuli	338928
2	2	-	8	4	4	78	38	40	Jaspur	338929
4	3	1	4	2	2	147	68	79	Deuli	338930
-	-	-	-----Un-inhabited-----			-	-	-	Pairag	338931
-	-	-	-----Un-inhabited-----			-	-	-	Gauranga Chak	338932
-	-	-	-	-	-	11	4	7	Ichhlampur	338933
-	-	-	-	-	-	62	33	29	Arjun Sol	338934
-	-	-	1	1	-	84	39	45	Dhabani	338935
1	-	1	47	32	15	108	59	49	Baramesa	338936

VILLAGE PRIMARY
C D Block -

Location code number	Name of Village	Area of Village in hectares	Number of households	Total population (including institutional and houseless population)			Population in the age-group 0-6			
				Persons	Males	Females	Persons	Males	Females	
1	2	3	4	5	6	7	8	9	10	
338937	Ashnabani	258.98	45	212	111	101	22	10	12	
338938	Bagasol	38.97			-----Un-inhabited-----					
338939	Benagere	197.77	77	363	169	194	40	22	18	
338940	Jorakusumi	167.86	1	10	5	5	4	2	2	
338941	Tung Ni	189.40	14	69	33	36	7	4	3	
338942	Balarampur	37.04			-----Un-inhabited-----					
338943	Pirrakuli	258.62	158	765	409	356	90	44	46	
338944	Bagpi Chula	170.85	160	738	373	365	100	45	55	
338945	Chihardalan	112.56			-----Un-inhabited-----					
338946	Jambani	81.90			-----Un-inhabited-----					
338947	Brindabanpur	7.53			-----Un-inhabited-----					
338948	Karamsol	54.28	40	177	88	89	22	7	15	
338949	Parasia	201.05	34	130	76	54	15	8	7	
338950	Kusmisol	79.92			-----Un-inhabited-----					
338951	Hadangsol	137.30	41	184	80	104	18	8	10	
338952	Arabari	34.11	74	371	193	178	56	27	29	
338953	Baramatha	79.71			-----Un-inhabited-----					
338954	Banisol	140.68			-----Un-inhabited-----					
338955	Tilakhuli	97.71			-----Un-inhabited-----					
338956	Digambarpur	19.95			-----Un-inhabited-----					
338957	Ramchandrapur	10.07			-----Un-inhabited-----					
338958	Ghagrasol	126.03	54	254	130	124	41	26	15	
338959	Salgeria	118.18	44	208	106	102	34	18	16	
338960	Masru	102.64	49	227	125	102	33	18	15	
338961	Nitaipur	120.71	3	9	6	3	1	1	-	
338962	Banshkopna	287.19	64	328	168	160	54	34	20	
338963	Khairisol	100.38	12	68	32	36	9	4	5	
338964	Radhagobindapur	37.99	18	81	38	43	15	9	6	
338965	Khasjanganl	144.55			-----Un-inhabited-----					
338966	Jaynagar	39.04	4	30	15	15	9	5	4	
338967	Barju	98.87	82	395	191	204	60	29	31	
338968	Arabari	193.69	17	88	44	44	14	8	6	
338969	Khasjanganl	227.05	8	43	20	23	8	3	5	
338970	Aruniasol	17.81			-----Un-inhabited-----					
338971	Pathar Chati	51.21	18	83	41	42	13	6	7	
338972	Kachusol	132.85			-----Un-inhabited-----					
338973	Hiradihi	87.15	35	187	96	91	26	12	14	
338974	Gobrasol	62.27			-----Un-inhabited-----					
338975	Kayabad	64.30			-----Un-inhabited-----					
338976	Chandan Kath	100.31	97	571	295	276	73	36	37	
338977	Kharka Suli	157.97			-----Un-inhabited-----					
338978	Dubrajpur	258.79			-----Un-inhabited-----					
338979	Chantibandh	92.46	13	61	31	30	11	5	6	
338980	Ramraydi	112.48	70	321	159	162	45	20	25	
338981	Nutandihi	71.27	33	149	77	72	11	7	4	
338982	Beldangri	8.42			-----Un-inhabited-----					
338983	Bhaukmari	49.41	8	38	14	24	6	2	4	
338984	Sitanathpur	46.65	79	362	198	164	48	25	23	
338985	Baragada	85.44	99	465	240	225	47	26	21	
338986	Palaibani	130.22	123	600	304	296	85	48	37	
338987	Durgadaspur	4.54	5	16	7	9	2	1	1	
338988	Banshkona	69.92	15	68	34	34	11	4	7	
338989	Gakulpur	25.90	50	266	133	133	34	18	16	
338990	Kalabere	69.91	7	36	18	18	9	6	3	
338991	Katalkuli	196.87	105	558	275	283	72	37	35	

PRIMARY CENSUS ABSTRACT

CENSUS ABSTRACT

Salbani

Scheduled Castes population			Scheduled Tribes population			Literates			Name of Village
Persons	Males	Females	Persons	Males	Females	Persons	Males	Females	
11	12	13	14	15	16	17	18	19	2
201	106	95	-	-	-	138	88	50	Ashnabani
			-----Un-inhabited-----						Bagasol
-	-	-	346	163	183	206	116	90	Benagere
-	-	-	10	5	5	3	3	-	Jorakusumi
-	-	-	-	-	-	43	23	20	Tung Ni
			-----Un-inhabited-----						Balarampur
-	-	-	124	65	59	445	274	171	Pirrakuli
267	128	139	255	135	120	324	201	123	Bagpi Chula
			-----Un-inhabited-----						Chihardalan
			-----Un-inhabited-----						Jambani
			-----Un-inhabited-----						Brindabanpur
-	-	-	82	35	47	98	59	39	Karamsol
-	-	-	-	-	-	93	62	31	Parasia
			-----Un-inhabited-----						Kusmisol
-	-	-	45	21	24	98	51	47	Hadangsol
-	-	-	78	38	40	221	132	89	Arabari
			-----Un-inhabited-----						Baramatha
			-----Un-inhabited-----						Banisol
			-----Un-inhabited-----						Tilakhuli
			-----Un-inhabited-----						Digambarpur
			-----Un-inhabited-----						Ramchandrapur
-	-	-	30	13	17	165	91	74	Ghagrasol
-	-	-	61	33	28	124	74	50	Salgeria
18	14	4	-	-	-	127	75	52	Masru
4	3	1	-	-	-	7	5	2	Nitapur
2	-	2	232	117	115	238	126	112	Banshkopna
-	-	-	68	32	36	29	19	10	Khairisol
-	-	-	22	10	12	43	23	20	Radhagobindapur
			-----Un-inhabited-----						Khasjangal
-	-	-	30	15	15	15	9	6	Jaynagar
-	-	-	395	191	204	136	96	40	Barju
-	-	-	87	43	44	31	20	11	Arabari
-	-	-	43	20	23	23	13	10	Khasjangal
			-----Un-inhabited-----						Aruniasol
-	-	-	83	41	42	42	26	16	Pathar Chati
			-----Un-inhabited-----						Kachusol
-	-	-	187	96	91	118	74	44	Hiradihi
			-----Un-inhabited-----						Gobrasol
			-----Un-inhabited-----						Kayabad
297	153	144	173	87	86	339	205	134	Chandan Kath
			-----Un-inhabited-----						Kharka Suli
			-----Un-inhabited-----						Dubrajpur
-	-	-	61	31	30	40	22	18	Chantibandh
37	21	16	162	81	81	231	133	98	Ramraydi
-	-	-	149	77	72	103	60	43	Nutandihi
			-----Un-inhabited-----						Beldangri
-	-	-	38	14	24	17	7	10	Bhaukmari
-	-	-	119	62	57	250	150	100	Sitanathpur
133	62	71	-	-	-	356	198	158	Baragada
189	90	99	-	-	-	398	221	177	Palaibani
-	-	-	-	-	-	12	5	7	Durgadaspur
23	13	10	-	-	-	36	21	15	Banshkona
-	-	-	169	84	85	172	99	73	Gakulpur
-	-	-	-	-	-	22	10	12	Kalabere
-	-	-	-	-	-	382	212	170	Katalkuli

VILLAGE PRIMARY
C D Block -

Location code number	Name of Village	Illiterates			Total workers			Main workers		
		Persons	Males	Females	Persons	Males	Females	Persons	Males	Females
1	2	20	21	22	23	24	25	26	27	28
338937	Ashnabani	74	23	51	138	78	60	29	29	-
338938	Bagasol				-----Un-inhabited-----					
338939	Benagere	157	53	104	224	118	106	48	44	4
338940	Jorakusumi	7	2	5	6	3	3	-	-	-
338941	Tung Ni	26	10	16	29	15	14	10	10	-
338942	Balarampur				-----Un-inhabited-----					
338943	Pirrakuli	320	135	185	472	249	223	98	52	46
338944	Bagpi Chula	414	172	242	395	205	190	20	16	4
338945	Chihardalan				-----Un-inhabited-----					
338946	Jambani				-----Un-inhabited-----					
338947	Brindabanpur				-----Un-inhabited-----					
338948	Karamsol	79	29	50	92	50	42	33	26	7
338949	Parasia	37	14	23	38	34	4	31	30	1
338950	Kusmisol				-----Un-inhabited-----					
338951	Hadangsol	86	29	57	99	42	57	14	8	6
338952	Arabari	150	61	89	228	111	117	24	15	9
338953	Baramatha				-----Un-inhabited-----					
338954	Banisol				-----Un-inhabited-----					
338955	Tilakhuli				-----Un-inhabited-----					
338956	Digambarpur				-----Un-inhabited-----					
338957	Ramchandrapur				-----Un-inhabited-----					
338958	Ghagrasol	89	39	50	97	79	18	11	8	3
338959	Salgeria	84	32	52	85	65	20	14	11	3
338960	Masru	100	50	50	128	68	60	60	54	6
338961	Nitaiapur	2	1	1	5	2	3	4	2	2
338962	Banshkopna	90	42	48	158	96	62	51	44	7
338963	Khairisol	39	13	26	42	21	21	2	2	-
338964	Radhagobindapur	38	15	23	41	19	22	4	3	1
338965	Khasjangal				-----Un-inhabited-----					
338966	Jaynagar	15	6	9	14	7	7	3	3	-
338967	Barju	259	95	164	235	114	121	23	20	3
338968	Arabari	57	24	33	28	19	9	2	1	1
338969	Khasjangal	20	7	13	20	12	8	2	2	-
338970	Aruniasol				-----Un-inhabited-----					
338971	Pathar Chati	41	15	26	28	19	9	-	-	-
338972	Kachusol				-----Un-inhabited-----					
338973	Hiradihi	69	22	47	61	50	11	12	11	1
338974	Gobrasol				-----Un-inhabited-----					
338975	Kayabad				-----Un-inhabited-----					
338976	Chandan Kath	232	90	142	144	125	19	123	109	14
338977	Kharka Suli				-----Un-inhabited-----					
338978	Dubrajpur				-----Un-inhabited-----					
338979	Chantibandh	21	9	12	31	17	14	13	8	5
338980	Ramraydi	90	26	64	207	101	106	42	26	16
338981	Nutandihi	46	17	29	96	50	46	15	8	7
338982	Beldangri				-----Un-inhabited-----					
338983	Bhaukmari	21	7	14	11	9	2	3	1	2
338984	Sitanathpur	112	48	64	116	97	19	43	34	9
338985	Baragada	109	42	67	155	144	11	8	3	5
338986	Palaibani	202	83	119	354	185	169	167	146	21
338987	Durgadaspur	4	2	2	9	4	5	5	4	1
338988	Banshkona	32	13	19	38	18	20	13	13	-
338989	Gakulpur	94	34	60	155	82	73	54	52	2
338990	Kalabere	14	8	6	19	11	8	3	3	-
338991	Katakuli	176	63	113	245	151	94	138	135	3

PRIMARY CENSUS ABSTRACT

CENSUS ABSTRACT
Salbani

Industrial category of main workers													Name of Village 2
Cultivators			Agricultural labourers			Household industry workers			Other workers				
Persons	Males	Females	Persons	Males	Females	Persons	Males	Females	Persons	Males	Females		
29	30	31	32	33	34	35	36	37	38	39	40		
11	11	-	18	18	-	-	-	-	-	-	-	Ashnabani	
-----Un-inhabited-----												Bagasol	
20	20	-	24	23	1	-	-	-	4	1	3	Benagere	
-	-	-	-	-	-	-	-	-	-	-	-	Jorakusumi	
9	9	-	-	-	-	-	-	-	1	1	-	Tung Ni	
-----Un-inhabited-----												Balarampur	
5	3	2	80	41	39	1	1	-	12	7	5	Pirrakuli	
7	7	-	2	2	-	2	1	1	9	6	3	Bagpi Chula	
-----Un-inhabited-----												Chihardalan	
-----Un-inhabited-----												Jambani	
-----Un-inhabited-----												Brindabanpur	
22	20	2	9	6	3	-	-	-	2	-	2	Karamsol	
19	19	-	11	10	1	-	-	-	1	1	-	Parasia	
-----Un-inhabited-----												Kusmisol	
4	3	1	8	5	3	-	-	-	2	-	2	Hadangsol	
7	6	1	2	-	2	1	-	1	14	9	5	Arabari	
-----Un-inhabited-----												Baramatha	
-----Un-inhabited-----												Banisol	
-----Un-inhabited-----												Tilakhuli	
-----Un-inhabited-----												Digambarpur	
-----Un-inhabited-----												Ramchandrapur	
7	6	1	3	1	2	-	-	-	1	1	-	Ghagrasol	
6	5	1	8	6	2	-	-	-	-	-	-	Salgeria	
18	17	1	42	37	5	-	-	-	-	-	-	Masru	
1	1	-	3	1	2	-	-	-	-	-	-	Nitaiapur	
30	28	2	1	-	1	2	1	1	18	15	3	Banshkopna	
1	1	-	-	-	-	-	-	-	1	1	-	Khairisol	
4	3	1	-	-	-	-	-	-	-	-	-	Radhagobindapur	
-----Un-inhabited-----												Khasjangal	
3	3	-	-	-	-	-	-	-	-	-	-	Jaynagar	
5	4	1	-	-	-	1	1	-	17	15	2	Barju	
1	1	-	-	-	-	1	-	1	-	-	-	Arabari	
1	1	-	-	-	-	-	-	-	1	1	-	Khasjangal	
-----Un-inhabited-----												Aruniasol	
-	-	-	-	-	-	-	-	-	-	-	-	Pathar Chati	
-----Un-inhabited-----												Kachusol	
-	-	-	2	2	-	1	1	-	9	8	1	Hiradihi	
-----Un-inhabited-----												Gobrasol	
-----Un-inhabited-----												Kayabad	
28	25	3	10	7	3	-	-	-	85	77	8	Chandan Kath	
-----Un-inhabited-----												Kharka Suli	
-----Un-inhabited-----												Dubrajpur	
10	6	4	-	-	-	-	-	-	3	2	1	Chantibandh	
26	16	10	6	4	2	-	-	-	10	6	4	Ramraydi	
8	3	5	2	1	1	-	-	-	5	4	1	Nutandihi	
-----Un-inhabited-----												Beldangri	
-	-	-	2	-	2	-	-	-	1	1	-	Bhaukmari	
21	16	5	17	13	4	-	-	-	5	5	-	Sitanathpur	
-	-	-	-	-	-	-	-	-	8	3	5	Baragada	
45	45	-	119	99	20	-	-	-	3	2	1	Palaibani	
1	1	-	3	2	1	-	-	-	1	1	-	Durgadaspur	
10	10	-	3	3	-	-	-	-	-	-	-	Banshkona	
29	28	1	21	21	-	-	-	-	4	3	1	Gakulpur	
2	2	-	-	-	-	-	-	-	1	1	-	Kalabere	
108	107	1	9	9	-	2	2	-	19	17	2	Kataalkuli	

VILLAGE PRIMARY
C D Block -

Location code number	Name of Village	Industrial category								
		Marginal workers			Cultivators			Agricultural labourers		
		Persons	Males	Females	Persons	Males	Females	Persons	Males	Females
1	2	41	42	43	44	45	46	47	48	49
338937	Ashnabani	109	49	60	4	-	4	75	37	38
338938	Bagasol	-----Un-inhabited-----								
338939	Benagere	176	74	102	3	-	3	110	53	57
338940	Jorakusumi	6	3	3	2	2	-	-	-	-
338941	Tung Ni	19	5	14	-	-	-	19	5	14
338942	Balarampur	-----Un-inhabited-----								
338943	Pirrakuli	374	197	177	15	10	5	342	181	161
338944	Bagpi Chula	375	189	186	21	18	3	154	116	38
338945	Chihardalan	-----Un-inhabited-----								
338946	Jambani	-----Un-inhabited-----								
338947	Brindabanpur	-----Un-inhabited-----								
338948	Karamsol	59	24	35	8	5	3	50	18	32
338949	Parasia	7	4	3	1	1	-	3	2	1
338950	Kusmisol	-----Un-inhabited-----								
338951	Hadangsol	85	34	51	18	14	4	55	17	38
338952	Arabari	204	96	108	44	31	13	143	55	88
338953	Baramatha	-----Un-inhabited-----								
338954	Banisol	-----Un-inhabited-----								
338955	Tilakhuli	-----Un-inhabited-----								
338956	Digambarpur	-----Un-inhabited-----								
338957	Ramchandrapur	-----Un-inhabited-----								
338958	Ghagrasol	86	71	15	2	1	1	71	68	3
338959	Salgeria	71	54	17	1	-	1	51	48	3
338960	Masru	68	14	54	3	3	-	65	11	54
338961	Nitaiपुर	1	-	1	-	-	-	1	-	1
338962	Banshkopna	107	52	55	1	1	-	96	48	48
338963	Khairisol	40	19	21	-	-	-	40	19	21
338964	Radhagobindapur	37	16	21	-	-	-	37	16	21
338965	Khasjangal	-----Un-inhabited-----								
338966	Jaynagar	11	4	7	-	-	-	11	4	7
338967	Barju	212	94	118	-	-	-	210	93	117
338968	Arabari	26	18	8	1	1	-	25	17	8
338969	Khasjangal	18	10	8	-	-	-	18	10	8
338970	Aruniasol	-----Un-inhabited-----								
338971	Pathar Chati	28	19	9	3	3	-	21	14	7
338972	Kachusol	-----Un-inhabited-----								
338973	Hiradihi	49	39	10	8	8	-	37	29	8
338974	Gobrasol	-----Un-inhabited-----								
338975	Kayabad	-----Un-inhabited-----								
338976	Chandan Kath	21	16	5	4	2	2	5	3	2
338977	Kharka Suli	-----Un-inhabited-----								
338978	Dubrajpur	-----Un-inhabited-----								
338979	Chantibandh	18	9	9	-	-	-	18	9	9
338980	Ramraydi	165	75	90	143	68	75	16	5	11
338981	Nutandihi	81	42	39	75	38	37	2	1	1
338982	Beldangri	-----Un-inhabited-----								
338983	Bhaukmari	8	8	-	1	1	-	7	7	-
338984	Sitanathpur	73	63	10	-	-	-	64	61	3
338985	Baragada	147	141	6	111	110	1	34	30	4
338986	Palaibani	187	39	148	6	2	4	167	26	141
338987	Durgadaspur	4	-	4	-	-	-	4	-	4
338988	Banshkona	25	5	20	2	1	1	22	3	19
338989	Gakulpur	101	30	71	5	5	-	90	23	67
338990	Kalabere	16	8	8	-	-	-	16	8	8
338991	Katalkuli	107	16	91	24	4	20	80	10	70

PRIMARY CENSUS ABSTRACT

CENSUS ABSTRACT

Salbani

of marginal workers

Household industry workers			Other workers			Non-workers			Name of Village	Location code number
Persons	Males	Females	Persons	Males	Females	Persons	Males	Females		
50	51	52	53	54	55	56	57	58	2	1
15	-	15	15	12	3	74	33	41	Ashnabani	338937
			-----Un-inhabited-----						Bagasol	338938
36	-	36	27	21	6	139	51	88	Benagere	338939
3	-	3	1	1	-	4	2	2	Jorakusumi	338940
-	-	-	-	-	-	40	18	22	Tung Ni	338941
			-----Un-inhabited-----						Balarampur	338942
-	-	-	17	6	11	293	160	133	Pirrakuli	338943
147	8	139	53	47	6	343	168	175	Bagpi Chula	338944
			-----Un-inhabited-----						Chihardalan	338945
			-----Un-inhabited-----						Jambani	338946
			-----Un-inhabited-----						Brindabanpur	338947
-	-	-	1	1	-	85	38	47	Karamsol	338948
-	-	-	3	1	2	92	42	50	Parasia	338949
			-----Un-inhabited-----						Kusmisol	338950
2	-	2	10	3	7	85	38	47	Hadangsol	338951
-	-	-	17	10	7	143	82	61	Arabari	338952
			-----Un-inhabited-----						Baramatha	338953
			-----Un-inhabited-----						Banisol	338954
			-----Un-inhabited-----						Tilakhuli	338955
			-----Un-inhabited-----						Digambarpur	338956
			-----Un-inhabited-----						Ramchandrapur	338957
-	-	-	13	2	11	157	51	106	Ghagrasol	338958
-	-	-	19	6	13	123	41	82	Salgeria	338959
-	-	-	-	-	-	99	57	42	Masru	338960
-	-	-	-	-	-	4	4	-	Nitaiapur	338961
-	-	-	10	3	7	170	72	98	Banshkopna	338962
-	-	-	-	-	-	26	11	15	Khairisol	338963
-	-	-	-	-	-	40	19	21	Radhagobindapur	338964
			-----Un-inhabited-----						Khasjangal	338965
-	-	-	-	-	-	16	8	8	Jaynagar	338966
1	-	1	1	1	-	160	77	83	Barju	338967
-	-	-	-	-	-	60	25	35	Arabari	338968
-	-	-	-	-	-	23	8	15	Khasjangal	338969
			-----Un-inhabited-----						Aruniasol	338970
-	-	-	4	2	2	55	22	33	Pathar Chati	338971
			-----Un-inhabited-----						Kachusol	338972
3	1	2	1	1	-	126	46	80	Hiradihi	338973
			-----Un-inhabited-----						Gobrasol	338974
			-----Un-inhabited-----						Kayabad	338975
-	-	-	12	11	1	427	170	257	Chandan Kath	338976
			-----Un-inhabited-----						Kharka Suli	338977
			-----Un-inhabited-----						Dubrajpur	338978
-	-	-	-	-	-	30	14	16	Chantibandh	338979
3	-	3	3	2	1	114	58	56	Ramraydi	338980
-	-	-	4	3	1	53	27	26	Nutandihi	338981
			-----Un-inhabited-----						Beldangri	338982
-	-	-	-	-	-	27	5	22	Bhaukmari	338983
-	-	-	9	2	7	246	101	145	Sitanathpur	338984
-	-	-	2	1	1	310	96	214	Baragada	338985
1	-	1	13	11	2	246	119	127	Palaibani	338986
-	-	-	-	-	-	7	3	4	Durgadaspur	338987
1	1	-	-	-	-	30	16	14	Banshkona	338988
1	1	-	5	1	4	111	51	60	Gakulpur	338989
-	-	-	-	-	-	17	7	10	Kalabere	338990
-	-	-	3	2	1	313	124	189	Katalkuli	338991

VILLAGE PRIMARY
C D Block -

Location code number	Name of Village	Area of Village in hectares	Number of households	Total population (including institutional and houseless population)			Population in the age-group 0-6		
				Persons	Males	Females	Persons	Males	Females
1	2	3	4	5	6	7	8	9	10
338992	Bhurruchati	35.40		-----Un-inhabited-----					
338993	Lengtisol	168.22	63	274	138	136	32	16	16
338994	Bagbasa	106.76	183	903	448	455	142	79	63
338995	Saraswatipur	89.71	30	163	77	86	28	13	15
338996	Juyalbhangra	235.12	94	482	233	249	50	22	28
338997	Banamalipur	189.89	160	796	300	496	93	27	66
338998	Pathardaha	81.30	32	151	77	74	17	8	9
338999	Bhangaband	267.25	105	478	235	243	48	29	19
339000	Lalua	326.60	98	478	240	238	65	33	32
339001	Dhanghari Chota	113.32	5	26	13	13	3	-	3
339002	Ananda Nagar	73.23	34	188	103	85	24	16	8
339003	Kalyanpur	32.60		-----Un-inhabited-----					
339004	Kharigeri	32.61		-----Un-inhabited-----					
339005	Mirga	116.27	152	706	376	330	88	45	43
339006	Jagannathpur	47.48		-----Un-inhabited-----					
339007	Hemsagar	48.34	71	325	170	155	30	12	18
339008	Maharajpur	21.40	26	99	51	48	12	8	4
339009	Chandabila	47.01	127	596	304	292	61	34	27
339010	Ramchandrapur	11.49	97	463	223	240	76	41	35
339011	Dhabani	51.06	20	95	49	46	10	5	5
339012	Jorakushmi	175.08	73	317	165	152	39	21	18
339013	Dhanyagharibara	37.56		-----Un-inhabited-----					
339014	Beldangri	62.82		-----Un-inhabited-----					
339015	Sarasbedia	102.90	115	519	259	260	54	23	31
339016	Chunpara	102.04	48	236	109	127	38	14	24
339017	Kuldiha	12.17		-----Un-inhabited-----					
339018	Bijli	12.43		-----Un-inhabited-----					
339019	Kenduyaganti	22.75		-----Un-inhabited-----					
339020	Jarka	108.83	122	618	297	321	74	33	41
339021	Panpara	41.72	71	376	192	184	37	14	23
339022	Bishnupur	209.56	340	1,639	797	842	182	86	96
339023	Khudimari	54.98	20	94	49	45	19	12	7
339024	Tildangari	35.08	11	52	28	24	7	3	4
339025	Pachakua	12.35		-----Un-inhabited-----					
339026	Berua	114.22	10	50	30	20	9	6	3
339027	Jatra	186.78	254	1,175	604	571	127	64	63
339028	Beldangri	58.53		-----Un-inhabited-----					
339029	Khasla	44.26	67	315	161	154	25	17	8
339030	Banshiroysol	49.17	83	397	208	189	51	30	21
339031	Gheso Sol	189.01	81	363	187	176	34	19	15
339032	Jambani	55.46	64	398	207	191	35	17	18
339033	Nimashbani	34.04	38	167	87	80	24	11	13
339034	Palash Bani	12.63	24	106	53	53	15	5	10
339035	Kashidanga	42.01	26	98	51	47	11	5	6
339036	Bhaudi	26.65	256	1,208	615	593	142	75	67
339037	Maldiha	71.34	35	155	87	68	10	5	5
339038	Khamarbar	50.81	45	228	115	113	36	19	17
339039	Komarband	110.73	52	294	146	148	24	8	16
339040	Kaniari	94.68	116	547	283	264	69	42	27
339041	Gopalpur	19.16	7	27	14	13	1	-	1
339042	Palashkanda	30.78	9	48	23	25	4	2	2
339043	Amchura	42.00	107	470	232	238	62	26	36
339044	Chalita Bere	47.26	38	212	108	104	26	10	16
339045	Aulara	65.03	38	177	86	91	20	9	11
339046	Goldahari	77.58	24	125	63	62	12	7	5

PRIMARY CENSUS ABSTRACT

CENSUS ABSTRACT

Salbani

Scheduled Castes population			Scheduled Tribes population			Literates			Name of Village
Persons	Males	Females	Persons	Males	Females	Persons	Males	Females	
11	12	13	14	15	16	17	18	19	2
-----Un-inhabited-----									Bhurruchati
81	39	42	190	98	92	134	81	53	Lengtisol
248	120	128	368	190	178	526	305	221	Bagbasa
36	18	18	1	-	1	95	48	47	Saraswatipur
-	-	-	-	-	-	375	202	173	Juyalbhanga
-	-	-	-	-	-	500	199	301	Banamalipur
-	-	-	150	77	73	90	51	39	Pathardaha
10	6	4	25	12	13	310	167	143	Bhangaband
-	-	-	194	89	105	316	179	137	Lalua
26	13	13	-	-	-	22	13	9	Dhanghari Chota
-	-	-	12	9	3	151	82	69	Ananda Nagar
-----Un-inhabited-----									Kalyanpur
-----Un-inhabited-----									Kharigeri
-	-	-	57	31	26	516	298	218	Mirga
-----Un-inhabited-----									Jagannathpur
242	126	116	1	1	-	205	127	78	Hemsagar
-	-	-	98	50	48	41	23	18	Maharajpur
130	70	60	178	84	94	448	241	207	Chandabila
72	38	34	-	-	-	231	125	106	Ramchandrapur
19	11	8	-	-	-	79	43	36	Dhabani
124	68	56	15	7	8	259	138	121	Jorakushmi
-----Un-inhabited-----									Dhanyagharibara
-----Un-inhabited-----									Beldangri
4	2	2	161	83	78	265	154	111	Sarasbedia
236	109	127	-	-	-	180	90	90	Chunpara
-----Un-inhabited-----									Kuldiha
-----Un-inhabited-----									Biji
-----Un-inhabited-----									Kenduyaganti
210	103	107	14	8	6	377	213	164	Jarka
-	-	-	-	-	-	283	159	124	Panpara
4	3	1	376	173	203	1,069	575	494	Bishnupur
-	-	-	94	49	45	60	33	27	Khudimari
-	-	-	52	28	24	34	21	13	Tildangari
-----Un-inhabited-----									Pachakua
-	-	-	50	30	20	39	24	15	Berua
12	5	7	227	114	113	768	460	308	Jatra
-----Un-inhabited-----									Beldangri
-	-	-	-	-	-	276	141	135	Khasla
2	1	1	100	47	53	236	146	90	Banshiroysol
-	-	-	163	83	80	248	141	107	Gheso Sol
69	38	31	105	53	52	251	151	100	Jambani
70	34	36	15	7	8	89	57	32	Nimashbani
-	-	-	-	-	-	79	45	34	Palash Bani
-	-	-	-	-	-	79	45	34	Kashidanga
855	436	419	-	-	-	850	477	373	Bhaudi
-	-	-	-	-	-	134	79	55	Maldiha
40	21	19	-	-	-	162	87	75	Khamarbar
-	-	-	268	133	135	155	99	56	Komarband
196	99	97	111	56	55	314	174	140	Kaniari
7	3	4	-	-	-	25	14	11	Gopalpur
-	-	-	-	-	-	40	21	19	Palashkanda
436	219	217	1	-	1	298	175	123	Amchura
-	-	-	-	-	-	153	89	64	Chalita Bere
-	-	-	-	-	-	129	64	65	Aulara
-	-	-	124	63	61	66	40	26	Goldahari

VILLAGE PRIMARY
C D Block -

Location code number	Name of Village	Illiterates			Total workers			Main workers		
		Persons	Males	Females	Persons	Males	Females	Persons	Males	Females
1	2	20	21	22	23	24	25	26	27	28
338992	Bhurruchati	-----Un-inhabited-----								
338993	Lengtisol	140	57	83	160	81	79	77	66	11
338994	Bagbasa	377	143	234	541	270	271	312	231	81
338995	Saraswatipur	68	29	39	88	46	42	35	31	4
338996	Juyalbhangra	107	31	76	285	147	138	127	24	103
338997	Banamalipur	296	101	195	188	132	56	131	94	37
338998	Pathardaha	61	26	35	65	40	25	12	11	1
338999	Bhangaband	168	68	100	251	130	121	74	68	6
339000	Lalua	162	61	101	186	140	46	76	74	2
339001	Dhanghari Chota	4	-	4	9	9	-	2	2	-
339002	Ananda Nagar	37	21	16	80	54	26	24	23	1
339003	Kalyanpur	-----Un-inhabited-----								
339004	Kharigeri	-----Un-inhabited-----								
339005	Mirga	190	78	112	377	197	180	48	40	8
339006	Jagannathpur	-----Un-inhabited-----								
339007	Hemsagar	120	43	77	120	89	31	12	7	5
339008	Maharajpur	58	28	30	26	25	1	-	-	-
339009	Chandabila	148	63	85	228	175	53	189	160	29
339010	Ramchandrapur	232	98	134	232	133	99	9	7	2
339011	Dhabani	16	6	10	32	29	3	19	17	2
339012	Jorakushmi	58	27	31	136	87	49	63	55	8
339013	Dhanyagharibara	-----Un-inhabited-----								
339014	Beldangri	-----Un-inhabited-----								
339015	Sarasbedia	254	105	149	246	150	96	136	122	14
339016	Chunpara	56	19	37	72	66	6	63	58	5
339017	Kuldiha	-----Un-inhabited-----								
339018	Bijli	-----Un-inhabited-----								
339019	Kenduyaganti	-----Un-inhabited-----								
339020	Jarka	241	84	157	330	162	168	170	149	21
339021	Panpara	93	33	60	154	126	28	100	89	11
339022	Bishnupur	570	222	348	705	464	241	385	323	62
339023	Khudimari	34	16	18	50	26	24	15	13	2
339024	Tildangari	18	7	11	25	13	12	6	5	1
339025	Pachakua	-----Un-inhabited-----								
339026	Berua	11	6	5	32	20	12	4	4	-
339027	Jatra	407	144	263	582	366	216	489	334	155
339028	Beldangri	-----Un-inhabited-----								
339029	Khasla	39	20	19	128	97	31	73	61	12
339030	Banshiroysol	161	62	99	124	106	18	105	101	4
339031	Gheso Sol	115	46	69	220	118	102	206	109	97
339032	Jambani	147	56	91	160	132	28	73	70	3
339033	Nimashbani	78	30	48	72	53	19	71	53	18
339034	Palash Bani	27	8	19	29	23	6	28	23	5
339035	Kashidanga	19	6	13	40	24	16	32	18	14
339036	Bhaudi	358	138	220	381	332	49	243	213	30
339037	Maldiha	21	8	13	68	56	12	37	36	1
339038	Khamarbar	66	28	38	66	57	9	66	57	9
339039	Komarband	139	47	92	112	77	35	7	5	2
339040	Kaniari	233	109	124	236	159	77	154	105	49
339041	Gopalpur	2	-	2	10	10	-	10	10	-
339042	Palashkanda	8	2	6	13	12	1	13	12	1
339043	Amchura	172	57	115	219	132	87	67	62	5
339044	Chalita Bere	59	19	40	71	62	9	56	48	8
339045	Aulara	48	22	26	65	52	13	35	33	2
339046	Goldahari	59	23	36	85	43	42	-	-	-

PRIMARY CENSUS ABSTRACT

CENSUS ABSTRACT

Salbani

Industrial category of main workers													Name of Village
Cultivators			Agricultural labourers			Household industry workers			Other workers				
Persons	Males	Females	Persons	Males	Females	Persons	Males	Females	Persons	Males	Females		
29	30	31	32	33	34	35	36	37	38	39	40	2	
-----Un-inhabited-----												Bhurruchati	
23	21	2	46	37	9	-	-	-	8	8	-	Lengtisol	
118	107	11	57	33	24	5	4	1	132	87	45	Bagbasa	
14	14	-	18	16	2	-	-	-	3	1	2	Saraswatipur	
29	6	23	77	4	73	1	-	1	20	14	6	Juyalbhanga	
13	11	2	102	69	33	-	-	-	16	14	2	Banamalipur	
9	9	-	3	2	1	-	-	-	-	-	-	Pathardaha	
66	60	6	2	2	-	-	-	-	6	6	-	Bhangaband	
59	59	-	-	-	-	-	-	-	17	15	2	Lalua	
-	-	-	-	-	-	-	-	-	2	2	-	Dhanghari Chota	
19	19	-	1	1	-	-	-	-	4	3	1	Ananda Nagar	
-----Un-inhabited-----												Kalyanpur	
-----Un-inhabited-----												Kharigeri	
7	6	1	3	2	1	-	-	-	38	32	6	Mirga	
-----Un-inhabited-----												Jagannathpur	
-	-	-	1	1	-	-	-	-	11	6	5	Hemsagar	
-	-	-	-	-	-	-	-	-	-	-	-	Maharajpur	
79	77	2	61	42	19	-	-	-	49	41	8	Chandabila	
1	1	-	-	-	-	-	-	-	8	6	2	Ramchandrapur	
8	8	-	1	1	-	-	-	-	10	8	2	Dhabani	
22	20	2	27	25	2	-	-	-	14	10	4	Jorakushmi	
-----Un-inhabited-----												Dhanyagaribara	
-----Un-inhabited-----												Beldangri	
42	40	2	84	74	10	-	-	-	10	8	2	Sarasbedia	
47	44	3	1	1	-	-	-	-	15	13	2	Chunpara	
-----Un-inhabited-----												Kuldiha	
-----Un-inhabited-----												Bijli	
-----Un-inhabited-----												Kenduyaganti	
78	70	8	77	67	10	-	-	-	15	12	3	Jarka	
59	56	3	1	1	-	7	7	-	33	25	8	Panpara	
76	74	2	183	158	25	14	1	13	112	90	22	Bishnupur	
4	4	-	11	9	2	-	-	-	-	-	-	Khudimari	
3	3	-	3	2	1	-	-	-	-	-	-	Tildangari	
-----Un-inhabited-----												Pachakua	
-	-	-	3	3	-	-	-	-	1	1	-	Berua	
180	162	18	280	151	129	-	-	-	29	21	8	Jatra	
-----Un-inhabited-----												Beldangri	
42	38	4	1	1	-	-	-	-	30	22	8	Khasla	
18	18	-	80	76	4	2	2	-	5	5	-	Banshiroysol	
60	36	24	115	64	51	15	-	15	16	9	7	Gheso Sol	
17	17	-	42	42	-	2	2	-	12	9	3	Jambani	
24	21	3	41	27	14	2	2	-	4	3	1	Nimashbani	
12	9	3	11	10	1	-	-	-	5	4	1	Palash Bani	
25	13	12	-	-	-	-	-	-	7	5	2	Kashidanga	
101	99	2	22	20	2	6	6	-	114	88	26	Bhaudi	
31	31	-	1	1	-	-	-	-	5	4	1	Maldiha	
31	27	4	19	16	3	-	-	-	16	14	2	Khamarbar	
2	2	-	-	-	-	1	-	1	4	3	1	Komarband	
69	60	9	82	42	40	1	1	-	2	2	-	Kaniari	
8	8	-	-	-	-	-	-	-	2	2	-	Gopalpur	
10	10	-	2	2	-	-	-	-	1	-	1	Palashkanda	
23	23	-	35	34	1	-	-	-	9	5	4	Amchura	
38	37	1	-	-	-	-	-	-	18	11	7	Chalita Bere	
29	27	2	4	4	-	-	-	-	2	2	-	Aulara	
-	-	-	-	-	-	-	-	-	-	-	-	Goldahari	

VILLAGE PRIMARY
C D Block -

Location code number	Name of Village	Industrial category								
		Marginal workers			Cultivators			Agricultural labourers		
		Persons	Males	Females	Persons	Males	Females	Persons	Males	Females
1	2	41	42	43	44	45	46	47	48	49
338992	Bhurruchati				-----	Un-inhabited	-----			
338993	Lengtisol	83	15	68	23	4	19	59	11	48
338994	Bagbasa	229	39	190	3	3	-	219	35	184
338995	Saraswatipur	53	15	38	15	3	12	37	11	26
338996	Juyalbhangra	158	123	35	16	11	5	133	106	27
338997	Banamalipur	57	38	19	4	3	1	35	22	13
338998	Pathardaha	53	29	24	-	-	-	53	29	24
338999	Bhangaband	177	62	115	1	-	1	174	61	113
339000	Lalua	110	66	44	1	1	-	109	65	44
339001	Dhanghari Chota	7	7	-	6	6	-	-	-	-
339002	Ananda Nagar	56	31	25	22	22	-	33	8	25
339003	Kalyanpur				-----	Un-inhabited	-----			
339004	Kharigeri				-----	Un-inhabited	-----			
339005	Mirga	329	157	172	14	12	2	32	15	17
339006	Jagannathpur				-----	Un-inhabited	-----			
339007	Hemsagar	108	82	26	14	14	-	72	65	7
339008	Maharajpur	26	25	1	1	1	-	24	23	1
339009	Chandabila	39	15	24	3	3	-	21	11	10
339010	Ramchandrapur	223	126	97	3	3	-	212	115	97
339011	Dhabani	13	12	1	3	3	-	8	8	-
339012	Jorakushmi	73	32	41	10	7	3	62	25	37
339013	Dhanyagharibara				-----	Un-inhabited	-----			
339014	Beldangri				-----	Un-inhabited	-----			
339015	Sarasbedia	110	28	82	11	6	5	97	22	75
339016	Chunpara	9	8	1	-	-	-	8	7	1
339017	Kuldiha				-----	Un-inhabited	-----			
339018	Bijli				-----	Un-inhabited	-----			
339019	Kenduyaganti				-----	Un-inhabited	-----			
339020	Jarka	160	13	147	68	5	63	69	5	64
339021	Panpara	54	37	17	-	-	-	43	28	15
339022	Bishnupur	320	141	179	55	52	3	174	67	107
339023	Khudimari	35	13	22	-	-	-	29	13	16
339024	Tildangari	19	8	11	-	-	-	17	8	9
339025	Pachakua				-----	Un-inhabited	-----			
339026	Berua	28	16	12	-	-	-	22	16	6
339027	Jatra	93	32	61	14	4	10	63	21	42
339028	Beldangri				-----	Un-inhabited	-----			
339029	Khasla	55	36	19	3	3	-	46	28	18
339030	Banshiroysol	19	5	14	-	-	-	16	3	13
339031	Gheso Sol	14	9	5	-	-	-	3	2	1
339032	Jambani	87	62	25	-	-	-	84	59	25
339033	Nimashbani	1	-	1	-	-	-	-	-	-
339034	Palash Bani	1	-	1	-	-	-	-	-	-
339035	Kashidanga	8	6	2	6	4	2	-	-	-
339036	Bhaudi	138	119	19	22	21	1	108	90	18
339037	Maldiha	31	20	11	2	-	2	16	15	1
339038	Khamarbar	-	-	-	-	-	-	-	-	-
339039	Komarband	105	72	33	-	-	-	105	72	33
339040	Kaniari	82	54	28	1	1	-	76	50	26
339041	Gopalpur	-	-	-	-	-	-	-	-	-
339042	Palashkanda	-	-	-	-	-	-	-	-	-
339043	Amchura	152	70	82	5	3	2	136	64	72
339044	Chalita Bere	15	14	1	1	1	-	13	12	1
339045	Aulara	30	19	11	1	1	-	28	18	10
339046	Goldahari	85	43	42	-	-	-	85	43	42

PRIMARY CENSUS ABSTRACT

CENSUS ABSTRACT

Salbani

of marginal workers

Household industry workers			Other workers			Non-workers			Name of Village	Location code number
Persons	Males	Females	Persons	Males	Females	Persons	Males	Females		
50	51	52	53	54	55	56	57	58	2	1
-----Un-inhabited-----									Bhurruchati	338992
-	-	-	1	-	1	114	57	57	Lengtisol	338993
-	-	-	7	1	6	362	178	184	Bagbasa	338994
-	-	-	1	1	-	75	31	44	Saraswatipur	338995
-	-	-	9	6	3	197	86	111	Juyalbhangra	338996
-	-	-	18	13	5	608	168	440	Banamalipur	338997
-	-	-	-	-	-	86	37	49	Pathardaha	338998
1	-	1	1	1	-	227	105	122	Bhangaband	338999
-	-	-	-	-	-	292	100	192	Lalua	339000
-	-	-	1	1	-	17	4	13	Dhanghari Chota	339001
-	-	-	1	1	-	108	49	59	Ananda Nagar	339002
-----Un-inhabited-----									Kalyanpur	339003
-----Un-inhabited-----									Kharigeri	339004
1	1	-	282	129	153	329	179	150	Mirga	339005
-----Un-inhabited-----									Jagannathpur	339006
-	-	-	22	3	19	205	81	124	Hemsagar	339007
-	-	-	1	1	-	73	26	47	Maharajpur	339008
2	-	2	13	1	12	368	129	239	Chandabila	339009
-	-	-	8	8	-	231	90	141	Ramchandrapur	339010
-	-	-	2	1	1	63	20	43	Dhabani	339011
-	-	-	1	-	1	181	78	103	Jorakushmi	339012
-----Un-inhabited-----									Dhanyagaribara	339013
-----Un-inhabited-----									Beldangri	339014
-	-	-	2	-	2	273	109	164	Sarasbedia	339015
-	-	-	1	1	-	164	43	121	Chunpara	339016
-----Un-inhabited-----									Kuldiha	339017
-----Un-inhabited-----									Bijli	339018
-----Un-inhabited-----									Kenduyaganti	339019
-	-	-	23	3	20	288	135	153	Jarka	339020
6	6	-	5	3	2	222	66	156	Panpara	339021
53	-	53	38	22	16	934	333	601	Bishnupur	339022
-	-	-	6	-	6	44	23	21	Khudimari	339023
-	-	-	2	-	2	27	15	12	Tildangari	339024
-----Un-inhabited-----									Pachakua	339025
-	-	-	6	-	6	18	10	8	Berua	339026
1	-	1	15	7	8	593	238	355	Jatra	339027
-----Un-inhabited-----									Beldangri	339028
-	-	-	6	5	1	187	64	123	Khasla	339029
1	1	-	2	1	1	273	102	171	Banshiroysol	339030
4	1	3	7	6	1	143	69	74	Gheso Sol	339031
-	-	-	3	3	-	238	75	163	Jambani	339032
-	-	-	1	-	1	95	34	61	Nimashbani	339033
-	-	-	1	-	1	77	30	47	Palash Bani	339034
-	-	-	2	2	-	58	27	31	Kashidanga	339035
2	2	-	6	6	-	827	283	544	Bhaudi	339036
-	-	-	13	5	8	87	31	56	Maldiha	339037
-	-	-	-	-	-	162	58	104	Khamarbar	339038
-	-	-	-	-	-	182	69	113	Komarband	339039
-	-	-	5	3	2	311	124	187	Kaniari	339040
-	-	-	-	-	-	17	4	13	Gopalpur	339041
-	-	-	-	-	-	35	11	24	Palashkanda	339042
1	1	-	10	2	8	251	100	151	Amchura	339043
-	-	-	1	1	-	141	46	95	Chalita Bere	339044
-	-	-	1	-	1	112	34	78	Aulara	339045
-	-	-	-	-	-	40	20	20	Goldahari	339046

VILLAGE PRIMARY
C D Block -

Location code number	Name of Village	Area of Village in hectares	Number of households	Total population (including institutional and houseless population)			Population in the age-group 0-6		
				Persons	Males	Females	Persons	Males	Females
1	2	3	4	5	6	7	8	9	10
339047	Sidadihi	272.68	329	1,585	787	798	207	101	106
339048	Radhamohanpur	24.91	27	155	76	79	22	9	13
339049	Mahasol	356.90	425	1,999	1,004	995	220	103	117
339050	Mandalkupi	51.61	377	1,819	870	949	210	109	101
339051	Pallagot	55.81	21	115	58	57	14	8	6
339052	Aushbere	64.45	10	43	24	19	-	-	-
339053	Khemakata	37.49	25	147	66	81	17	7	10
339054	Jagannathpur	75.13	109	526	272	254	60	36	24
339055	Jhatiara	18.95	14	76	34	42	8	2	6
339056	Bauribandh	14.48							
339057	Kenduaguri	62.53	31	170	88	82	25	13	12
339058	Radhangari	49.83	87	416	218	198	51	28	23
339059	Golak Chak	17.97	43	214	99	115	16	10	6
339060	Gotkola	59.25							
339061	Bulanpur	42.95	34	174	86	88	22	10	12
339062	Durgadaspur	67.42							
339063	Barakuli	242.87	167	794	382	412	76	33	43
339064	Baghghara	18.02	62	305	155	150	31	12	19
339065	Tilakhuli	81.41	409	1,974	985	989	181	86	95
339066	Chaktarini	92.92	742	3,324	1,663	1,661	340	160	180
339067	Dhangsol	110.82	222	1,175	586	589	145	71	74
339068	Gaighata	100.46	74	312	159	153	43	18	25
339069	Tarini Chak	135.27	76	357	189	168	42	24	18
339070	Pirraloha	82.81	49	215	111	104	19	11	8
339071	Pachakua	318.26	128	687	363	324	66	38	28
339072	Shushnibera	39.43							
339073	Dhansol	109.10	97	516	260	256	74	38	36
339074	Dubrajpur	19.67	8	44	20	24	6	2	4
339075	Biridanga	73.42	19	84	39	45	9	4	5
339076	Jhar Bhanga	204.79	609	1,983	990	993	275	144	131
339077	Tyangrasol	303.14	11	54	31	23	5	2	3
339078	Birbhanpur	86.93	72	371	173	198	57	24	33
339079	Mohanchak	32.23							
339080	Salbani	231.40	843	3,963	1,973	1,990	371	197	174
339081	Uparkamala	49.46	78	388	194	194	36	14	22
339082	Kamala	51.62	164	888	443	445	107	49	58
339083	Kamala Kismat	44.41	5	24	9	15	4	1	3
339084	Shyam Chak	18.46							
339085	Turepara	246.82	197	903	468	435	121	69	52
339086	Bansbandi	172.33	220	1,036	551	485	115	60	55
339087	Bankibandh	272.68	229	1,125	578	547	142	69	73
339088	Tildanga	45.94	97	434	219	215	51	25	26
339089	Jambani	26.53	16	80	50	30	8	6	2
339090	Bara Bakhra	93.48	25	122	58	64	11	2	9
339091	Shal Dahara	155.87	140	643	328	315	83	41	42
339092	Chensol	83.29	35	165	88	77	21	11	10
339093	Bhad Kuri	33.90	37	179	86	93	19	8	11
339094	Madhupur	9.30	33	177	89	88	22	9	13
339095	Krishnapur	17.43	41	179	89	90	24	14	10
339096	Dakshinsol	71.79	72	391	197	194	60	32	28
339097	Mahishlot	58.04	9	39	20	19	4	2	2
339098	Kadalawa	112.22	1	6	2	4	1	-	1
339099	Brindabanpur	148.86	4	14	8	6	3	2	1
339100	Nadarya	93.48	122	613	316	297	68	31	37
339101	Saiyadpur	47.37	220	1,114	538	576	174	81	93

PRIMARY CENSUS ABSTRACT

CENSUS ABSTRACT

Salbani

Scheduled Castes population			Scheduled Tribes population			Literates			Name of Village
Persons	Males	Females	Persons	Males	Females	Persons	Males	Females	
11	12	13	14	15	16	17	18	19	2
248	119	129	261	139	122	1,078	596	482	Sidadihi
-	-	-	97	46	51	115	65	50	Radhamohanpur
778	399	379	594	294	300	1,416	770	646	Mahasol
50	28	22	1	1	-	1,280	648	632	Mandalkupi
-	-	-	-	-	-	83	48	35	Pallagot
-	-	-	-	-	-	34	20	14	Aushbere
-	-	-	-	-	-	98	49	49	Khemakata
-	-	-	-	-	-	336	189	147	Jagannathpur
-	-	-	-	-	-	56	31	25	Jhatiara
-	-	-	-----Un-inhabited-----			-	-	-	Bauribandh
-	-	-	-	-	-	131	71	60	Kenduaguri
273	154	119	1	-	1	302	162	140	Radhangari
-	-	-	73	32	41	159	74	85	Golak Chak
-	-	-	-----Un-inhabited-----			-	-	-	Gotkola
-	-	-	173	85	88	93	55	38	Bulanpur
-	-	-	-----Un-inhabited-----			-	-	-	Durgadaspur
119	64	55	132	66	66	552	298	254	Barakuli
-	-	-	-	-	-	231	133	98	Baghghara
324	153	171	295	148	147	1,537	835	702	Tilakhuli
862	419	443	172	94	78	2,710	1,395	1,315	Chaktarini
-	-	-	81	36	45	840	460	380	Dhangsol
1	1	-	251	128	123	248	137	111	Gaighata
-	-	-	354	187	167	240	154	86	Tarini Chak
-	-	-	39	19	20	181	99	82	Pirraloha
6	3	3	37	21	16	470	266	204	Pachakua
-	-	-	-----Un-inhabited-----			-	-	-	Shushnibera
49	20	29	4	3	1	360	206	154	Dhansol
-	-	-	-	-	-	33	17	16	Dubrajpur
-	-	-	-	-	-	58	31	27	Biridanga
156	82	74	44	23	21	1,599	796	803	Jhar Bhanga
-	-	-	54	31	23	21	16	5	Tyangrasol
256	117	139	10	2	8	182	109	73	Birbhanpur
-	-	-	-----Un-inhabited-----			-	-	-	Mohanchak
1,520	739	781	29	11	18	3,080	1,651	1,429	Salbani
182	87	95	8	5	3	237	141	96	Uparkamala
810	404	406	10	4	6	560	326	234	Kamala
24	9	15	-	-	-	16	8	8	Kamala Kismat
-	-	-	-----Un-inhabited-----			-	-	-	Shyam Chak
679	360	319	45	24	21	587	339	248	Turepara
405	210	195	280	151	129	790	463	327	Bansbandi
-	-	-	239	119	120	805	452	353	Bankibandh
311	154	157	6	4	2	320	178	142	Tildanga
-	-	-	38	25	13	55	36	19	Jambani
64	30	34	31	17	14	82	48	34	Bara Bakhra
-	-	-	127	62	65	456	252	204	Shal Dahara
33	19	14	-	-	-	116	67	49	Chensol
41	23	18	-	-	-	130	66	64	Bhad Kuri
-	-	-	15	8	7	134	77	57	Madhupur
28	16	12	-	-	-	127	68	59	Krishnapur
266	136	130	-	-	-	275	149	126	Dakshinsol
1	1	-	-	-	-	33	18	15	Mahishlot
-	-	-	-	-	-	4	2	2	Kadalawa
-	-	-	-	-	-	10	6	4	Brindabanpur
203	108	95	-	-	-	447	259	188	Nadarya
108	57	51	64	36	28	758	395	363	Saiyadpur

VILLAGE PRIMARY
C D Block -

Location code number	Name of Village	Illiterates			Total workers			Main workers		
		Persons	Males	Females	Persons	Males	Females	Persons	Males	Females
1	2	20	21	22	23	24	25	26	27	28
339047	Sidadihi	507	191	316	673	467	206	592	434	158
339048	Radhamohanpur	40	11	29	82	54	28	75	53	22
339049	Mahasol	583	234	349	1,221	655	566	677	383	294
339050	Mandalkupi	539	222	317	670	494	176	583	447	136
339051	Pallagot	32	10	22	46	40	6	29	27	2
339052	Aushbere	9	4	5	14	14	-	9	9	-
339053	Khemakata	49	17	32	41	35	6	29	27	2
339054	Jagannathpur	190	83	107	132	122	10	120	112	8
339055	Jhatiara	20	3	17	23	23	-	16	16	-
339056	Bauribandh				-----Un-inhabited-----					
339057	Kenduaguri	39	17	22	58	52	6	40	40	-
339058	Radhangari	114	56	58	182	113	69	16	16	-
339059	Golak Chak	55	25	30	126	75	51	70	55	15
339060	Gotkola				-----Un-inhabited-----					
339061	Bulanpur	81	31	50	120	62	58	58	50	8
339062	Durgadaspur				-----Un-inhabited-----					
339063	Barakuli	242	84	158	336	219	117	213	168	45
339064	Baghghara	74	22	52	106	97	9	87	83	4
339065	Tilakhuli	437	150	287	719	550	169	681	536	145
339066	Chaktarini	614	268	346	1,132	894	238	1,048	852	196
339067	Dhangsol	335	126	209	439	338	101	287	261	26
339068	Gaighata	64	22	42	104	97	7	102	95	7
339069	Tarini Chak	117	35	82	117	112	5	29	27	2
339070	Pirraloha	34	12	22	62	59	3	23	21	2
339071	Pachakua	217	97	120	325	208	117	193	176	17
339072	Shushnibera				-----Un-inhabited-----					
339073	Dhansol	156	54	102	233	126	107	123	108	15
339074	Dubrajpur	11	3	8	6	6	-	1	1	-
339075	Biridanga	26	8	18	9	9	-	-	-	-
339076	Jhar Bhanga	384	194	190	789	613	176	695	595	100
339077	Tyangrasol	33	15	18	37	21	16	35	20	15
339078	Birbhanpur	189	64	125	180	106	74	178	105	73
339079	Mohanchak				-----Un-inhabited-----					
339080	Salbani	883	322	561	1,284	1,115	169	1,235	1,081	154
339081	Uparkamala	151	53	98	215	125	90	214	125	89
339082	Kamala	328	117	211	298	249	49	293	246	47
339083	Kamala Kismat	8	1	7	10	7	3	10	7	3
339084	Shyam Chak				-----Un-inhabited-----					
339085	Turepara	316	129	187	381	264	117	326	255	71
339086	Bansbandi	246	88	158	549	335	214	299	267	32
339087	Bankibandh	320	126	194	541	335	206	275	253	22
339088	Tildanga	114	41	73	158	113	45	114	85	29
339089	Jambani	25	14	11	39	31	8	20	19	1
339090	Bara Bakhra	40	10	30	46	34	12	25	23	2
339091	Shal Dahara	187	76	111	241	184	57	158	140	18
339092	Chensol	49	21	28	65	48	17	64	48	16
339093	Bhad Kuri	49	20	29	50	41	9	47	41	6
339094	Madhupur	43	12	31	61	46	15	59	46	13
339095	Krishnapur	52	21	31	69	47	22	42	37	5
339096	Dakshinsol	116	48	68	123	113	10	118	111	7
339097	Mahishlot	6	2	4	19	15	4	16	12	4
339098	Kadalawa	2	-	2	3	2	1	3	2	1
339099	Brindabanpur	4	2	2	4	4	-	4	4	-
339100	Nadarya	166	57	109	258	179	79	207	163	44
339101	Saiyadpur	356	143	213	300	257	43	91	72	19

PRIMARY CENSUS ABSTRACT

CENSUS ABSTRACT

Salbani

Industrial category of main workers													Name of Village 2
Cultivators			Household industry						Other workers				
			Agricultural labourers			workers							
Persons	Males	Females	Persons	Males	Females	Persons	Males	Females	Persons	Males	Females		
29	30	31	32	33	34	35	36	37	38	39	40		
166	153	13	238	147	91	4	3	1	184	131	53	Sidadihi	
27	24	3	40	21	19	1	1	-	7	7	-	Radhamohanpur	
9	5	4	218	106	112	50	21	29	400	251	149	Mahasol	
194	175	19	233	147	86	19	16	3	137	109	28	Mandalkupi	
15	15	-	3	3	-	-	-	-	11	9	2	Pallagot	
7	7	-	2	2	-	-	-	-	-	-	-	Aushbere	
16	16	-	5	4	1	2	2	-	6	5	1	Khemakata	
80	78	2	29	25	4	-	-	-	11	9	2	Jagannathpur	
12	12	-	-	-	-	1	1	-	3	3	-	Jhatiara	
-----Un-inhabited-----												Bauribandh	
31	31	-	-	-	-	-	-	-	9	9	-	Kenduaguri	
13	13	-	-	-	-	1	1	-	2	2	-	Radhangari	
65	53	12	5	2	3	-	-	-	-	-	-	Golak Chak	
-----Un-inhabited-----												Gotkola	
51	45	6	6	4	2	-	-	-	1	1	-	Bulanpur	
-----Un-inhabited-----												Durgadaspur	
119	97	22	47	31	16	6	6	-	41	34	7	Barakuli	
49	49	-	25	22	3	-	-	-	13	12	1	Baghghara	
38	34	4	258	187	71	10	6	4	375	309	66	Tilakhuli	
57	51	6	381	294	87	14	12	2	596	495	101	Chaktarini	
124	122	2	63	57	6	3	3	-	97	79	18	Dhangsol	
2	2	-	75	70	5	-	-	-	25	23	2	Gaighata	
17	17	-	-	-	-	1	1	-	11	9	2	Tarini Chak	
12	11	1	1	1	-	1	1	-	9	8	1	Pirraloha	
20	20	-	155	143	12	1	1	-	17	12	5	Pachakua	
-----Un-inhabited-----												Shushnibera	
100	95	5	3	1	2	10	7	3	10	5	5	Dhansol	
-	-	-	-	-	-	-	-	-	1	1	-	Dubrajpur	
-	-	-	-	-	-	-	-	-	-	-	-	Birdanga	
58	41	17	14	9	5	10	8	2	613	537	76	Jhar Bhanga	
-	-	-	34	19	15	-	-	-	1	1	-	Tyangrasol	
11	11	-	156	84	72	-	-	-	11	10	1	Birbhanpur	
-----Un-inhabited-----												Mohanchak	
140	131	9	390	338	52	11	11	-	694	601	93	Salbani	
15	12	3	164	85	79	14	12	2	21	16	5	Uparkamala	
48	46	2	214	178	36	1	1	-	30	21	9	Kamala	
1	1	-	9	6	3	-	-	-	-	-	-	Kamala Kismat	
-----Un-inhabited-----												Shyam Chak	
67	61	6	177	138	39	54	38	16	28	18	10	Turepara	
58	55	3	191	171	20	22	19	3	28	22	6	Bansbandi	
103	100	3	99	89	10	1	1	-	72	63	9	Bankibandh	
22	18	4	35	27	8	6	3	3	51	37	14	Tildanga	
-	-	-	12	11	1	-	-	-	8	8	-	Jambani	
2	2	-	12	12	-	-	-	-	11	9	2	Bara Bakhra	
69	63	6	44	37	7	2	2	-	43	38	5	Shal Dahara	
17	14	3	29	20	9	-	-	-	18	14	4	Chensol	
12	11	1	18	14	4	-	-	-	17	16	1	Bhad Kuri	
31	28	3	14	7	7	-	-	-	14	11	3	Madhupur	
9	9	-	22	21	1	-	-	-	11	7	4	Krishnapur	
35	32	3	70	69	1	1	1	-	12	9	3	Dakshinsol	
3	-	3	10	10	-	1	1	-	2	1	1	Mahishlot	
1	-	1	2	2	-	-	-	-	-	-	-	Kadalawa	
2	2	-	2	2	-	-	-	-	-	-	-	Brindabanpur	
79	67	12	61	37	24	1	1	-	66	58	8	Nadarya	
17	15	2	22	15	7	15	13	2	37	29	8	Saiyadpur	

VILLAGE PRIMARY
C D Block -

		Industrial category								
Location code number	Name of Village	Marginal workers			Cultivators			Agricultural labourers		
		Persons	Males	Females	Persons	Males	Females	Persons	Males	Females
1	2	41	42	43	44	45	46	47	48	49
339047	Sidadihi	81	33	48	5	4	1	53	22	31
339048	Radhamohanpur	7	1	6	3	1	2	3	-	3
339049	Mahasol	544	272	272	7	2	5	496	250	246
339050	Mandalkupi	87	47	40	5	3	2	49	24	25
339051	Pallagot	17	13	4	3	3	-	9	8	1
339052	Aushbere	5	5	-	-	-	-	3	3	-
339053	Khemakata	12	8	4	-	-	-	6	3	3
339054	Jagannathpur	12	10	2	-	-	-	12	10	2
339055	Jhatiara	7	7	-	4	4	-	1	1	-
339056	Bauribandh				-----Un-inhabited-----					
339057	Kenduaguri	18	12	6	6	4	2	11	7	4
339058	Radhangari	166	97	69	15	10	5	147	83	64
339059	Golak Chak	56	20	36	51	17	34	5	3	2
339060	Gotkola				-----Un-inhabited-----					
339061	Bulanpur	62	12	50	51	9	42	11	3	8
339062	Durgadaspur				-----Un-inhabited-----					
339063	Barakuli	123	51	72	18	13	5	95	31	64
339064	Baghghara	19	14	5	4	3	1	11	7	4
339065	Tilakhuli	38	14	24	1	-	1	2	-	2
339066	Chaktarini	84	42	42	3	3	-	49	20	29
339067	Dhangsol	152	77	75	36	10	26	113	66	47
339068	Gaighata	2	2	-	1	1	-	1	1	-
339069	Tarini Chak	88	85	3	4	4	-	74	71	3
339070	Pirraloha	39	38	1	4	4	-	32	31	1
339071	Pachakua	132	32	100	-	-	-	128	31	97
339072	Shushnibera				-----Un-inhabited-----					
339073	Dhansol	110	18	92	6	6	-	59	2	57
339074	Dubrajpur	5	5	-	5	5	-	-	-	-
339075	Biridanga	9	9	-	6	6	-	1	1	-
339076	Jhar Bhanga	94	18	76	6	1	5	26	1	25
339077	Tyangrasol	2	1	1	-	-	-	1	-	1
339078	Birbhanpur	2	1	1	-	-	-	-	-	-
339079	Mohanchak				-----Un-inhabited-----					
339080	Salbani	49	34	15	6	2	4	13	10	3
339081	Uparkamala	1	-	1	-	-	-	-	-	-
339082	Kamala	5	3	2	-	-	-	3	2	1
339083	Kamala Kismat	-	-	-	-	-	-	-	-	-
339084	Shyam Chak				-----Un-inhabited-----					
339085	Turepara	55	9	46	9	1	8	9	1	8
339086	Bansbandi	250	68	182	39	4	35	196	60	136
339087	Bankibandh	266	82	184	82	21	61	167	48	119
339088	Tildanga	44	28	16	1	1	-	28	16	12
339089	Jambani	19	12	7	-	-	-	17	10	7
339090	Bara Bakhra	21	11	10	-	-	-	20	10	10
339091	Shal Dahara	83	44	39	3	2	1	72	35	37
339092	Chensol	1	-	1	-	-	-	1	-	1
339093	Bhad Kuri	3	-	3	-	-	-	1	-	1
339094	Madhupur	2	-	2	-	-	-	2	-	2
339095	Krishnapur	27	10	17	-	-	-	25	8	17
339096	Dakshinsol	5	2	3	1	-	1	3	2	1
339097	Mahishlot	3	3	-	-	-	-	1	1	-
339098	Kadalawa	-	-	-	-	-	-	-	-	-
339099	Brindabanpur	-	-	-	-	-	-	-	-	-
339100	Nadarya	51	16	35	8	2	6	28	5	23
339101	Saiyadpur	209	185	24	148	138	10	21	20	1

PRIMARY CENSUS ABSTRACT

CENSUS ABSTRACT

Salbani

of marginal workers

Household industry workers			Other workers			Non-workers			Name of Village	Location code number
Persons	Males	Females	Persons	Males	Females	Persons	Males	Females		
50	51	52	53	54	55	56	57	58	2	1
6	1	5	17	6	11	912	320	592	Sidadihi	339047
-	-	-	1	-	1	73	22	51	Radhamohanpur	339048
25	9	16	16	11	5	778	349	429	Mahasol	339049
4	4	-	29	16	13	1,149	376	773	Mandalkupi	339050
-	-	-	5	2	3	69	18	51	Pallagot	339051
-	-	-	2	2	-	29	10	19	Aushbere	339052
1	1	-	5	4	1	106	31	75	Khemakata	339053
-	-	-	-	-	-	394	150	244	Jagannathpur	339054
1	1	-	1	1	-	53	11	42	Jhatiara	339055
			-----Un-inhabited-----						Bauribandh	339056
-	-	-	1	1	-	112	36	76	Kenduaguri	339057
-	-	-	4	4	-	234	105	129	Radhangari	339058
-	-	-	-	-	-	88	24	64	Golak Chak	339059
			-----Un-inhabited-----						Gotkola	339060
-	-	-	-	-	-	54	24	30	Bulanpur	339061
			-----Un-inhabited-----						Durgadaspur	339062
2	1	1	8	6	2	458	163	295	Barakuli	339063
3	3	-	1	1	-	199	58	141	Baghghara	339064
7	3	4	28	11	17	1,255	435	820	Tilakhuli	339065
1	-	1	31	19	12	2,192	769	1,423	Chaktarini	339066
1	1	-	2	-	2	736	248	488	Dhangsol	339067
-	-	-	-	-	-	208	62	146	Gaighata	339068
3	3	-	7	7	-	240	77	163	Tarini Chak	339069
-	-	-	3	3	-	153	52	101	Pirraloha	339070
1	-	1	3	1	2	362	155	207	Pachakua	339071
			-----Un-inhabited-----						Shushnibera	339072
9	-	9	36	10	26	283	134	149	Dhansol	339073
-	-	-	-	-	-	38	14	24	Dubrajpur	339074
-	-	-	2	2	-	75	30	45	Biridanga	339075
3	-	3	59	16	43	1,194	377	817	Jhar Bhanga	339076
1	1	-	-	-	-	17	10	7	Tyangrasol	339077
-	-	-	2	1	1	191	67	124	Birbhanpur	339078
			-----Un-inhabited-----						Mohanchak	339079
4	3	1	26	19	7	2,679	858	1,821	Salbani	339080
-	-	-	1	-	1	173	69	104	Uparkamala	339081
-	-	-	2	1	1	590	194	396	Kamala	339082
-	-	-	-	-	-	14	2	12	Kamala Kismat	339083
			-----Un-inhabited-----						Shyam Chak	339084
7	-	7	30	7	23	522	204	318	Turepara	339085
13	2	11	2	2	-	487	216	271	Bansbandi	339086
2	2	-	15	11	4	584	243	341	Bankibandh	339087
4	3	1	11	8	3	276	106	170	Tildanga	339088
-	-	-	2	2	-	41	19	22	Jambani	339089
-	-	-	1	1	-	76	24	52	Bara Bakhra	339090
-	-	-	8	7	1	402	144	258	Shal Dahara	339091
-	-	-	-	-	-	100	40	60	Chensol	339092
-	-	-	2	-	2	129	45	84	Bhad Kuri	339093
-	-	-	-	-	-	116	43	73	Madhupur	339094
-	-	-	2	2	-	110	42	68	Krishnapur	339095
-	-	-	1	-	1	268	84	184	Dakshinsol	339096
-	-	-	2	2	-	20	5	15	Mahishlot	339097
-	-	-	-	-	-	3	-	3	Kadalawa	339098
-	-	-	-	-	-	10	4	6	Brindabanpur	339099
-	-	-	15	9	6	355	137	218	Nadarya	339100
11	9	2	29	18	11	814	281	533	Saiyadpur	339101

VILLAGE PRIMARY
C D Block -

Location code number	Name of Village	Area of Village in hectares	Number of households	Total population (including institutional and houseless population)			Population in the age-group 0-6		
				Persons	Males	Females	Persons	Males	Females
1	2	3	4	5	6	7	8	9	10
339102	Benachapra	91.22	258	1,203	599	604	130	62	68
339103	Jaynarayanpur	36.85	29	142	70	72	14	7	7
339104	Sundarpur	33.59	1	7	5	2	1	1	-
339105	Sarasbedya	74.09	145	692	349	343	75	37	38
339106	Gamaria	27.28							
339107	Arabari	26.29	8	29	17	12	-	-	-
339108	Srikrishnapur	17.60	19	117	59	58	14	8	6
339109	Pachashamar	32.90	5	22	14	8	-	-	-
339110	Jamdedya	111.53	170	827	438	389	89	47	42
339111	Nutanbankati	111.98							
339112	Ashna Shuli	105.80	164	746	372	374	94	48	46
339113	Chak Bhagi	32.53							
339114	Naran Chak	40.17							
339115	Bhalukchati urf Birbanchati	171.15							
339116	Bhalukchati Dakshin	60.10							
339117	Dharmma Danga	41.27							
339118	Shalika	102.19	1	5	2	3	1	-	1
339119	Hatmari	61.42	128	586	303	283	75	33	42
339120	Gaighata	85.78	178	759	392	367	64	28	36
339121	Kulpheni	134.77	101	501	257	244	70	34	36
339122	Sundra	100.39	48	292	145	147	33	16	17
339123	Rajbandh	44.86	31	170	86	84	22	11	11
339124	Ahammadpur	138.06	14	71	29	42	17	7	10
339125	Kalichak	12.72	2	2	2	-	-	-	-
339126	Metal	119.11	90	453	226	227	73	37	36
339127	Maheswaripur	126.10	32	136	75	61	30	19	11
339128	Danmari	25.10	42	215	107	108	28	13	15
339129	Shyamchandpur	17.74	62	272	142	130	33	12	21
339130	Jagyeswarpur	111.95	35	167	92	75	19	14	5
339131	Sitarampur	62.67	103	495	241	254	82	39	43
339132	Kumirmara	41.02							
339133	Khas Jangal	750.00	148	688	349	339	118	60	58
339134	Godapiasol	233.08	288	1,387	705	682	156	72	84
339135	Pathrajuri	258.81	199	1,032	518	514	127	52	75
339136	Durgadaspur	69.55							
339137	Rana	53.95	70	335	177	158	39	19	20
339138	Benucha	222.62	352	1,722	872	850	218	108	110
339139	Jamdargar	45.68	90	435	212	223	56	29	27
339140	Kulapachhuria	132.52	210	945	458	487	102	45	57
339141	Guraipatna	33.39	68	280	139	141	29	18	11
339142	Saraswatipur	19.47	47	200	99	101	22	13	9
339143	Mangalmari	29.90	59	271	120	151	26	14	12
339144	Mahishamuri	12.48							
339145	Dalkati	28.23	11	60	33	27	10	6	4
339146	Shibakata	7.97	26	133	72	61	12	7	5
339147	Dalkata	10.77							
339148	Kanksol	11.54							
339149	Saula	69.73	253	1,276	672	604	172	97	75
339150	Nekraghai	40.76							
339151	Chholabari	11.96							
339152	Lalgar	16.90							
339153	Hemanta Singherkala	53.92							
339154	Dwdakhali	17.34							
339155	Birkar	14.34							

PRIMARY CENSUS ABSTRACT

CENSUS ABSTRACT

Salbani

Scheduled Castes population			Scheduled Tribes population			Literates			Name of Village
Persons	Males	Females	Persons	Males	Females	Persons	Males	Females	
11	12	13	14	15	16	17	18	19	2
406	204	202	1	1	-	916	483	433	Benachapra
94	47	47	-	-	-	89	48	41	Jaynarayanpur
-	-	-	-	-	-	5	3	2	Sundarpur
83	40	43	-	-	-	501	286	215	Sarasbedya
-	-	-	-----Un-inhabited-----			-	-	-	Gamaria
-	-	-	-	-	-	23	14	9	Arabari
15	9	6	13	6	7	78	43	35	Srikrishnapur
-	-	-	-	-	-	21	14	7	Pachashamar
282	147	135	-	-	-	654	371	283	Jamdedyia
-	-	-	-----Un-inhabited-----			-	-	-	Nutanbankati
-	-	-	10	4	6	519	298	221	Ashna Shuli
-	-	-	-----Un-inhabited-----			-	-	-	Chak Bhagi
-	-	-	-----Un-inhabited-----			-	-	-	Naran Chak
-	-	-	-----Un-inhabited-----			-	-	-	Bhalukchati urf
-	-	-	-----Un-inhabited-----			-	-	-	Birbanchati
-	-	-	-----Un-inhabited-----			-	-	-	Bhalukchati Dakshin
-	-	-	-----Un-inhabited-----			-	-	-	Dharmma Danga
-	-	-	-	-	-	4	2	2	Shalika
253	132	121	77	42	35	445	256	189	Hatmari
134	71	63	114	54	60	595	339	256	Gaighata
332	170	162	-	-	-	288	177	111	Kulpheni
-	-	-	-	-	-	217	115	102	Sundra
165	84	81	-	-	-	111	65	46	Rajbandh
-	-	-	71	29	42	29	13	16	Ahammadpur
-	-	-	-	-	-	1	1	-	Kalichak
162	76	86	98	50	48	312	169	143	Metal
-	-	-	126	67	59	57	37	20	Maheswaripur
-	-	-	-	-	-	176	92	84	Danmari
-	-	-	193	102	91	150	89	61	Shyamchandpur
-	-	-	83	48	35	127	75	52	Jagyeeswarpur
72	35	37	69	33	36	322	162	160	Sitarampur
-	-	-	-----Un-inhabited-----			-	-	-	Kumirmara
-	-	-	-	-	-	149	90	59	Khas Jangal
493	251	242	183	88	95	812	445	367	Godapiasol
607	311	296	149	71	78	735	431	304	Pathrajuri
-	-	-	-----Un-inhabited-----			-	-	-	Durgadaspur
38	18	20	261	139	122	211	135	76	Rana
80	44	36	648	321	327	1,170	649	521	Benucha
39	22	17	162	80	82	295	155	140	Jamdargar
104	51	53	116	54	62	660	352	308	Kulapachhuria
-	-	-	1	1	-	208	113	95	Guraipatna
14	6	8	5	3	2	149	78	71	Saraswatipur
-	-	-	-	-	-	172	81	91	Mangalmari
-	-	-	-----Un-inhabited-----			-	-	-	Mahishamuri
-	-	-	-	-	-	20	13	7	Dalkati
-	-	-	-	-	-	64	36	28	Shibakata
-	-	-	-----Un-inhabited-----			-	-	-	Dalkata
-	-	-	-----Un-inhabited-----			-	-	-	Kanksol
-	-	-	-	-	-	925	497	428	Saula
-	-	-	-----Un-inhabited-----			-	-	-	Nekraghai
-	-	-	-----Un-inhabited-----			-	-	-	Chholabari
-	-	-	-----Un-inhabited-----			-	-	-	Lalgar
-	-	-	-----Un-inhabited-----			-	-	-	Hemanta Singherkala
-	-	-	-----Un-inhabited-----			-	-	-	Dwdakhali
-	-	-	-----Un-inhabited-----			-	-	-	Birkar

VILLAGE PRIMARY
C D Block -

Location code number	Name of Village	Illiterates			Total workers			Main workers		
		Persons	Males	Females	Persons	Males	Females	Persons	Males	Females
1	2	20	21	22	23	24	25	26	27	28
339102	Benachapra	287	116	171	551	373	178	340	235	105
339103	Jaynarayanpur	53	22	31	104	51	53	8	4	4
339104	Sundarpur	2	2	-	3	2	1	-	-	-
339105	Sarasbedya	191	63	128	382	202	180	48	45	3
339106	Gamaria				-----Un-inhabited-----					
339107	Arabari	6	3	3	15	8	7	12	8	4
339108	Srikrishnapur	39	16	23	59	28	31	3	1	2
339109	Pachashamar	1	-	1	10	5	5	10	5	5
339110	Jamdedya	173	67	106	251	216	35	211	189	22
339111	Nutanbankati				-----Un-inhabited-----					
339112	Ashna Shuli	227	74	153	291	178	113	113	91	22
339113	Chak Bhagi				-----Un-inhabited-----					
339114	Naran Chak				-----Un-inhabited-----					
	Bhalukchati urf				-----Un-inhabited-----					
339115	Birbanchati				-----Un-inhabited-----					
339116	Bhalukchati Dakshin				-----Un-inhabited-----					
339117	Dharmma Danga				-----Un-inhabited-----					
339118	Shalika	1	-	1	2	2	-	2	2	-
339119	Hatmari	141	47	94	206	151	55	132	112	20
339120	Gaighata	164	53	111	290	234	56	273	222	51
339121	Kulpheni	213	80	133	218	154	64	206	145	61
339122	Sundra	75	30	45	128	78	50	62	49	13
339123	Rajbandh	59	21	38	68	46	22	65	43	22
339124	Ahammadpur	42	16	26	29	15	14	16	11	5
339125	Kalichak	1	1	-	2	2	-	2	2	-
339126	Metal	141	57	84	180	129	51	180	129	51
339127	Maheswaripur	79	38	41	70	41	29	70	41	29
339128	Danmari	39	15	24	99	75	24	35	33	2
339129	Shyamchandpur	122	53	69	142	93	49	20	19	1
339130	Jagyeswarpur	40	17	23	59	51	8	47	41	6
339131	Sitarampur	173	79	94	209	152	57	143	108	35
339132	Kumirmara				-----Un-inhabited-----					
339133	Khas Jangal	539	259	280	395	206	189	163	146	17
339134	Godapiasol	575	260	315	512	408	104	403	330	73
339135	Pathrajuri	297	87	210	315	288	27	230	218	12
339136	Durgadaspur				-----Un-inhabited-----					
339137	Rana	124	42	82	151	91	60	10	10	-
339138	Benucha	552	223	329	694	528	166	367	325	42
339139	Jamdargar	140	57	83	131	116	15	87	74	13
339140	Kulapachhuria	285	106	179	402	267	135	385	260	125
339141	Guraipatna	72	26	46	71	44	27	57	37	20
339142	Saraswatipur	51	21	30	75	59	16	45	37	8
339143	Mangalmari	99	39	60	118	76	42	63	59	4
339144	Mahishamuri				-----Un-inhabited-----					
339145	Dalkati	40	20	20	41	23	18	38	22	16
339146	Shibakata	69	36	33	88	47	41	81	43	38
339147	Dalkata				-----Un-inhabited-----					
339148	Kanksol				-----Un-inhabited-----					
339149	Saula	351	175	176	573	411	162	426	377	49
339150	Nekraghai				-----Un-inhabited-----					
339151	Chholabari				-----Un-inhabited-----					
339152	Lalgar				-----Un-inhabited-----					
339153	Hemanta Singherkala				-----Un-inhabited-----					
339154	Dwdakhali				-----Un-inhabited-----					
339155	Birkar				-----Un-inhabited-----					

PRIMARY CENSUS ABSTRACT

CENSUS ABSTRACT

Salbani

Industrial category of main workers													Name of Village
Cultivators			Household industry						Other workers				
Persons	Males	Females	Agricultural labourers			workers			Persons	Males	Females		
			Persons	Males	Females	Persons	Males	Females					
29	30	31	32	33	34	35	36	37	38	39	40	2	
50	43	7	222	134	88	2	2	-	66	56	10	Benachapra	
-	-	-	2	1	1	4	1	3	2	2	-	Jaynarayanpur	
-	-	-	-	-	-	-	-	-	-	-	-	Sundarpur	
26	25	1	2	2	-	1	1	-	19	17	2	Sarasbedya	
-----Un-inhabited-----												Gamaria	
6	5	1	6	3	3	-	-	-	-	-	-	Arabari	
-	-	-	-	-	-	-	-	-	3	1	2	Srikrishnapur	
3	3	-	7	2	5	-	-	-	-	-	-	Pachashamar	
67	61	6	86	78	8	11	10	1	47	40	7	Jamdedya	
-----Un-inhabited-----												Nutanbankati	
41	37	4	12	4	8	4	4	-	56	46	10	Ashna Shuli	
-----Un-inhabited-----												Chak Bhagi	
-----Un-inhabited-----												Naran Chak	
-----Un-inhabited-----												Bhalukchati urf	
-----Un-inhabited-----												Birbanchati	
-----Un-inhabited-----												Bhalukchati Dakshin	
-----Un-inhabited-----												Dharmma Danga	
1	1	-	-	-	-	-	-	-	1	1	-	Shalika	
46	39	7	31	28	3	8	6	2	47	39	8	Hatmari	
105	99	6	118	84	34	-	-	-	50	39	11	Gaighata	
29	29	-	154	97	57	1	1	-	22	18	4	Kulpheni	
-	-	-	44	35	9	-	-	-	18	14	4	Sundra	
1	1	-	62	41	21	-	-	-	2	1	1	Rajbandh	
-	-	-	15	10	5	-	-	-	1	1	-	Ahammadpur	
-	-	-	-	-	-	-	-	-	2	2	-	Kalichak	
57	51	6	107	65	42	-	-	-	16	13	3	Metal	
-	-	-	62	33	29	-	-	-	8	8	-	Maheswaripur	
4	4	-	-	-	-	-	-	-	31	29	2	Danmari	
2	2	-	1	1	-	1	1	-	16	15	1	Shyamchandpur	
7	5	2	35	33	2	-	-	-	5	3	2	Jagyeswarpur	
16	3	13	123	102	21	-	-	-	4	3	1	Sitarampur	
-----Un-inhabited-----												Kumirmara	
5	5	-	154	139	15	-	-	-	4	2	2	Khas Jangal	
48	43	5	201	157	44	2	2	-	152	128	24	Godapiasol	
67	65	2	90	85	5	2	2	-	71	66	5	Pathrajuri	
-----Un-inhabited-----												Durgadaspur	
1	1	-	1	1	-	1	1	-	7	7	-	Rana	
63	59	4	199	178	21	4	4	-	101	84	17	Benucha	
22	16	6	51	46	5	1	1	-	13	11	2	Jamdargar	
40	31	9	262	159	103	5	5	-	78	65	13	Kulapachhuria	
14	11	3	20	14	6	6	3	3	17	9	8	Guraipatna	
1	1	-	5	5	-	-	-	-	39	31	8	Saraswatipur	
11	11	-	37	34	3	-	-	-	15	14	1	Mangalmari	
-----Un-inhabited-----												Mahishamuri	
1	-	1	37	22	15	-	-	-	-	-	-	Dalkati	
1	-	1	77	41	36	-	-	-	3	2	1	Shibakata	
-----Un-inhabited-----												Dalkata	
-----Un-inhabited-----												Kanksol	
177	170	7	210	193	17	19	3	16	20	11	9	Saula	
-----Un-inhabited-----												Nekraghai	
-----Un-inhabited-----												Chholabari	
-----Un-inhabited-----												Lalgar	
-----Un-inhabited-----												Hemanta Singherkala	
-----Un-inhabited-----												Dwdakhali	
-----Un-inhabited-----												Birkar	

VILLAGE PRIMARY
C D Block -

		Industrial category								
Location code number	Name of Village	Marginal workers			Cultivators			Agricultural labourers		
		Persons	Males	Females	Persons	Males	Females	Persons	Males	Females
1	2	41	42	43	44	45	46	47	48	49
339102	Benachapra	211	138	73	119	97	22	26	18	8
339103	Jaynarayanpur	96	47	49	17	12	5	51	27	24
339104	Sundarpur	3	2	1	-	-	-	3	2	1
339105	Sarasbedya	334	157	177	6	5	1	324	149	175
339106	Gamaria									
339107	Arabari	3	-	3	-	-	-	1	-	1
339108	Srikrishnapur	56	27	29	4	4	-	52	23	29
339109	Pachashamar	-	-	-	-	-	-	-	-	-
339110	Jamedya	40	27	13	6	5	1	11	8	3
339111	Nutanbankati									
339112	Ashna Shuli	178	87	91	10	7	3	153	71	82
339113	Chak Bhagi									
339114	Naran Chak									
339115	Bhalukchati urf Birbanchati									
339116	Bhalukchati Dakshin									
339117	Dharmma Danga									
339118	Shalika	-	-	-	-	-	-	-	-	-
339119	Hatmari	74	39	35	6	5	1	52	27	25
339120	Gaighata	17	12	5	3	3	-	11	7	4
339121	Kulpheni	12	9	3	1	1	-	11	8	3
339122	Sundra	66	29	37	6	2	4	30	13	17
339123	Rajbandh	3	3	-	-	-	-	2	2	-
339124	Ahammadpur	13	4	9	-	-	-	12	4	8
339125	Kalichak	-	-	-	-	-	-	-	-	-
339126	Metal	-	-	-	-	-	-	-	-	-
339127	Maheswaripur	-	-	-	-	-	-	-	-	-
339128	Danmari	64	42	22	14	8	6	31	27	4
339129	Shyamchandpur	122	74	48	7	5	2	111	67	44
339130	Jagyeswarpur	12	10	2	1	-	1	11	10	1
339131	Sitarampur	66	44	22	2	1	1	62	42	20
339132	Kumirmara									
339133	Khas Jangal	232	60	172	-	-	-	229	60	169
339134	Godapiasol	109	78	31	6	4	2	61	46	15
339135	Pathrajuri	85	70	15	8	7	1	66	54	12
339136	Durgadaspur									
339137	Rana	141	81	60	10	7	3	129	72	57
339138	Benucha	327	203	124	9	8	1	239	165	74
339139	Jamdargar	44	42	2	7	6	1	24	24	-
339140	Kulapachhuria	17	7	10	1	1	-	6	3	3
339141	Guraipatna	14	7	7	3	1	2	2	1	1
339142	Saraswatipur	30	22	8	4	3	1	4	1	3
339143	Mangalmari	55	17	38	7	7	-	40	5	35
339144	Mahishamuri									
339145	Dalkati	3	1	2	-	-	-	2	1	1
339146	Shibakata	7	4	3	1	-	1	2	2	-
339147	Dalkata									
339148	Kanksol									
339149	Saula	147	34	113	7	4	3	74	11	63
339150	Nekraghai									
339151	Chholabari									
339152	Lalgar									
339153	Hemanta Singherkala									
339154	Dwdakhali									
339155	Birkar									

PRIMARY CENSUS ABSTRACT

CENSUS ABSTRACT

Salbani

of marginal workers

Household industry workers			Other workers			Non-workers			Name of Village	Location code number
Persons	Males	Females	Persons	Males	Females	Persons	Males	Females		
50	51	52	53	54	55	56	57	58	2	1
12	-	12	54	23	31	652	226	426	Benachapra	339102
8	-	8	20	8	12	38	19	19	Jaynarayanpur	339103
-	-	-	-	-	-	4	3	1	Sundarpur	339104
-	-	-	4	3	1	310	147	163	Sarasbedya	339105
			-----Un-inhabited-----						Gamaria	339106
-	-	-	2	-	2	14	9	5	Arabari	339107
-	-	-	-	-	-	58	31	27	Srikrishnapur	339108
-	-	-	-	-	-	12	9	3	Pachashamar	339109
9	5	4	14	9	5	576	222	354	Jamdedya	339110
			-----Un-inhabited-----						Nutanbankati	339111
5	2	3	10	7	3	455	194	261	Ashna Shuli	339112
			-----Un-inhabited-----						Chak Bhagi	339113
			-----Un-inhabited-----						Naran Chak	339114
			-----Un-inhabited-----						Bhalukchati urf Birbanchati	339115
			-----Un-inhabited-----						Bhalukchati Dakshin	339116
			-----Un-inhabited-----						Dharmma Danga	339117
-	-	-	-	-	-	3	-	3	Shalika	339118
1	-	1	15	7	8	380	152	228	Hatmari	339119
-	-	-	3	2	1	469	158	311	Gaighata	339120
-	-	-	-	-	-	283	103	180	Kulpheni	339121
3	-	3	27	14	13	164	67	97	Sundra	339122
-	-	-	1	1	-	102	40	62	Rajbandh	339123
-	-	-	1	-	1	42	14	28	Ahammadpur	339124
-	-	-	-	-	-	-	-	-	Kalichak	339125
-	-	-	-	-	-	273	97	176	Metal	339126
-	-	-	-	-	-	66	34	32	Maheswaripur	339127
-	-	-	19	7	12	116	32	84	Danmari	339128
-	-	-	4	2	2	130	49	81	Shyamchandpur	339129
-	-	-	-	-	-	108	41	67	Jagyeswarpur	339130
-	-	-	2	1	1	286	89	197	Sitarampur	339131
			-----Un-inhabited-----						Kumirmara	339132
-	-	-	3	-	3	293	143	150	Khas Jangal	339133
4	2	2	38	26	12	875	297	578	Godapiasol	339134
-	-	-	11	9	2	717	230	487	Pathrajuri	339135
			-----Un-inhabited-----						Durgadaspur	339136
-	-	-	2	2	-	184	86	98	Rana	339137
4	1	3	75	29	46	1,028	344	684	Benucha	339138
4	4	-	9	8	1	304	96	208	Jamdargar	339139
2	-	2	8	3	5	543	191	352	Kulapachhuria	339140
3	2	1	6	3	3	209	95	114	Guraipatna	339141
2	2	-	20	16	4	125	40	85	Saraswatipur	339142
-	-	-	8	5	3	153	44	109	Mangalmari	339143
			-----Un-inhabited-----						Mahishamuri	339144
-	-	-	1	-	1	19	10	9	Dalkati	339145
-	-	-	4	2	2	45	25	20	Shibakata	339146
			-----Un-inhabited-----						Dalkata	339147
			-----Un-inhabited-----						Kanksol	339148
31	1	30	35	18	17	703	261	442	Saula	339149
			-----Un-inhabited-----						Nekraghai	339150
			-----Un-inhabited-----						Chholabari	339151
			-----Un-inhabited-----						Lalgar	339152
			-----Un-inhabited-----						Hemanta Singherkala	339153
			-----Un-inhabited-----						Dwdakhali	339154
			-----Un-inhabited-----						Birkar	339155

VILLAGE PRIMARY
C D Block -

Location code number	Name of Village	Area of Village in hectares	Number of households	Total population (including institutional and houseless population)			Population in the age-group 0-6		
				Persons	Males	Females	Persons	Males	Females
1	2	3	4	5	6	7	8	9	10
339156	Durbbagere	28.60				-----Un-inhabited-----			
339157	Khandideuli	16.75				-----Un-inhabited-----			
339158	Kamarmuri	17.01	28	133	70	63	13	9	4
339159	Chaita	113.87	209	1,019	513	506	110	50	60
339160	Phulber	17.16	1	5	3	2	-	-	-
339161	Belia	67.23	19	84	45	39	4	4	-
339162	Kuchakala	53.20	7	36	17	19	4	3	1
339163	Betkundri	47.63	57	302	157	145	43	21	22
339164	Krishna Nagar	101.65	140	721	361	360	113	59	54
339165	Chaksrinath	426.13	7	33	17	16	2	1	1
339166	Pirchak	110.00	6	30	13	17	11	2	9
339167	Dhanyasol	198.50	64	340	175	165	37	18	19
339168	Koredan	301.97	320	1,576	778	798	273	129	144
339169	Jamda	25.52				-----Un-inhabited-----			
339170	Kuturia	192.41	228	1,019	506	513	143	76	67
339171	Ghumidaha	17.19				-----Un-inhabited-----			
339172	Kodalhara	8.68				-----Un-inhabited-----			
339173	Bhandarmur	11.76	22	97	52	45	20	10	10
339174	Baralghata	25.06				-----Un-inhabited-----			
339175	Meteldebigkata	45.61	63	298	146	152	53	27	26
339176	Bankajheta	16.20				-----Un-inhabited-----			
339177	Belijuri	99.71	209	1,057	555	502	135	79	56
339178	Khasjangal	361.09	3	16	9	7	3	2	1
339179	Baharkala Berya	102.02	177	851	441	410	134	75	59
339180	Kalaberya Bhadutala	78.61	233	1,107	573	534	116	62	54
339181	Nischintapur	110.64				-----Un-inhabited-----			
339182	Dhobasol	289.26				-----Un-inhabited-----			
339183	Bhabrigere	110.78	101	490	253	237	56	27	29
339184	Jambani	124.08	80	408	208	200	58	25	33
339185	Chanibani	27.50	116	550	283	267	70	41	29
339186	Kismatdhopasol	11.43				-----Un-inhabited-----			
339187	Gabru	64.56	241	1,145	577	568	129	63	66
339188	Kismat Bankati	96.97	37	212	108	104	37	20	17
339189	Karnagar	369.83	593	2,812	1,392	1,420	387	188	199
339190	Chandua	12.48	9	39	17	22	6	1	5
339191	Telikhana	20.79				-----Un-inhabited-----			
339192	Dangarpara	226.54	334	1,648	838	810	202	107	95
339193	Telijat	33.48				-----Un-inhabited-----			

PRIMARY CENSUS ABSTRACT

CENSUS ABSTRACT

Salbani

Scheduled Castes population			Scheduled Tribes population			Literates			Name of Village
Persons	Males	Females	Persons	Males	Females	Persons	Males	Females	
11	12	13	14	15	16	17	18	19	2
			-----Un-inhabited-----						Durbagere
			-----Un-inhabited-----						Khandideuli
-	-	-	-	-	-	110	58	52	Kamarmuri
320	165	155	154	68	86	767	406	361	Chaitya
-	-	-	-	-	-	5	3	2	Phulber
-	-	-	-	-	-	80	41	39	Belia
-	-	-	22	9	13	24	11	13	Kuchakala
-	-	-	191	96	95	218	121	97	Betkundri
337	172	165	298	145	153	479	260	219	Krishna Nagar
-	-	-	-	-	-	28	16	12	Chaksrinath
-	-	-	24	9	15	1	1	-	Pirchak
-	-	-	-	-	-	252	141	111	Dhanyasol
1,197	586	611	-	-	-	348	220	128	Koredan
			-----Un-inhabited-----						Jamda
213	108	105	27	15	12	646	361	285	Kuturia
			-----Un-inhabited-----						Ghurnidaha
			-----Un-inhabited-----						Kodalhara
97	52	45	-	-	-	20	11	9	Bhandarmur
			-----Un-inhabited-----						Baralghata
292	144	148	6	2	4	72	45	27	Meteldebighata
			-----Un-inhabited-----						Bankajheta
249	135	114	113	62	51	658	393	265	Belijuri
15	9	6	-	-	-	5	4	1	Khasjangal
49	19	30	219	114	105	528	308	220	Baharkala Berya
376	177	199	219	135	84	718	404	314	Kalaberya Bhadutala
			-----Un-inhabited-----						Nischintapur
			-----Un-inhabited-----						Dhobasol
11	6	5	-	-	-	265	159	106	Bhabrigere
106	51	55	-	-	-	298	163	135	Jambani
183	91	92	21	10	11	338	201	137	Chanibani
			-----Un-inhabited-----						Kismatdhopasol
120	61	59	44	18	26	884	492	392	Gabru
6	4	2	-	-	-	134	77	57	Kismat Bankati
531	264	267	334	158	176	1,257	761	496	Karnagar
-	-	-	39	17	22	16	10	6	Chandua
			-----Un-inhabited-----						Telikhana
648	323	325	67	37	30	1,225	663	562	Dangarpara
			-----Un-inhabited-----						Telijat

VILLAGE PRIMARY
C D Block -

Location code number	Name of Village	Illiterates			Total workers			Main workers		
		Persons	Males	Females	Persons	Males	Females	Persons	Males	Females
1	2	20	21	22	23	24	25	26	27	28
339156	Durbbagere				-----	Un-inhabited	-----			
339157	Khandideuli				-----	Un-inhabited	-----			
339158	Kamarmuri			11	97	49	48	57	38	19
339159	Chaita	252	107	145	469	319	150	329	268	61
339160	Phulber	-	-	-	1	1	-	1	1	-
339161	Belia	4	4	-	26	20	6	24	18	6
339162	Kuchakala	12	6	6	9	8	1	7	6	1
339163	Betkundri	84	36	48	125	92	33	121	91	30
339164	Krishna Nagar	242	101	141	338	201	137	144	117	27
339165	Chaksrinath	5	1	4	16	10	6	9	9	-
339166	Pirchak	29	12	17	6	6	-	5	5	-
339167	Dhanyasol	88	34	54	88	77	11	69	62	7
339168	Koredan	1,228	558	670	824	411	413	506	374	132
339169	Jamda				-----	Un-inhabited	-----			
339170	Kuturia	373	145	228	341	272	69	312	265	47
339171	Ghumidaha				-----	Un-inhabited	-----			
339172	Kodalhara				-----	Un-inhabited	-----			
339173	Bhandarmur	77	41	36	60	32	28	20	14	6
339174	Baralghata				-----	Un-inhabited	-----			
339175	Meteldebigkata	226	101	125	163	83	80	16	15	1
339176	Bankajheta				-----	Un-inhabited	-----			
339177	Belijuri	399	162	237	380	296	84	376	294	82
339178	Khasjangal	11	5	6	9	6	3	9	6	3
339179	Baharkala Berya	323	133	190	324	261	63	295	255	40
339180	Kalaberya Bhadutala	389	169	220	440	294	146	143	124	19
339181	Nischintapur				-----	Un-inhabited	-----			
339182	Dhobasol				-----	Un-inhabited	-----			
339183	Bhabrigere	225	94	131	253	148	105	140	122	18
339184	Jambani	110	45	65	169	124	45	38	31	7
339185	Chanibani	212	82	130	304	177	127	64	47	17
339186	Kismatdhopasol				-----	Un-inhabited	-----			
339187	Gabru	261	85	176	431	347	84	167	156	11
339188	Kismat Bankati	78	31	47	106	66	40	1	1	-
339189	Karnagar	1,555	631	924	1,316	834	482	687	547	140
339190	Chandua	23	7	16	19	10	9	18	10	8
339191	Telikhana				-----	Un-inhabited	-----			
339192	Dangarpara	423	175	248	740	491	249	218	196	22
339193	Telijat				-----	Un-inhabited	-----			

PRIMARY CENSUS ABSTRACT

CENSUS ABSTRACT

Salbani

Industrial category of main workers

Cultivators			Agricultural labourers			Household industry workers			Other workers			Name of Village
Persons	Males	Females	Persons	Males	Females	Persons	Males	Females	Persons	Males	Females	
29	30	31	32	33	34	35	36	37	38	39	40	2
-----Un-inhabited-----												Durbagere
-----Un-inhabited-----												Khandideuli
24	20	4	26	13	13	-	-	-	7	5	2	Kamarmuri
135	120	15	78	55	23	3	2	1	113	91	22	Chaita
1	1	-	-	-	-	-	-	-	-	-	-	Phulber
12	11	1	-	-	-	-	-	-	12	7	5	Belia
3	2	1	3	3	-	-	-	-	1	1	-	Kuchakala
12	11	1	82	55	27	1	1	-	26	24	2	Betkundri
26	23	3	42	24	18	2	1	1	74	69	5	Krishna Nagar
1	1	-	1	1	-	-	-	-	7	7	-	Chaksrinath
1	1	-	4	4	-	-	-	-	-	-	-	Pirchak
27	22	5	5	5	-	1	1	-	36	34	2	Dhanyasol
28	26	2	317	195	122	2	2	-	159	151	8	Koredan
-----Un-inhabited-----												Jamda
72	69	3	192	152	40	-	-	-	48	44	4	Kuturia
-----Un-inhabited-----												Ghumidaha
-----Un-inhabited-----												Kodalhara
-	-	-	20	14	6	-	-	-	-	-	-	Bhandarmur
-----Un-inhabited-----												Baralghata
-	-	-	16	15	1	-	-	-	-	-	-	Meteldebhigata
-----Un-inhabited-----												Bankajheta
34	34	-	229	156	73	10	10	-	103	94	9	Belijuri
-	-	-	7	4	3	-	-	-	2	2	-	Khasjangal
65	60	5	69	47	22	3	3	-	158	145	13	Baharkala Berya
6	6	-	6	6	-	9	9	-	122	103	19	Kalaberya Bhadutala
-----Un-inhabited-----												Nischintapur
-----Un-inhabited-----												Dhobasol
96	95	1	24	11	13	-	-	-	20	16	4	Bhabrigere
2	2	-	-	-	-	-	-	-	36	29	7	Jambani
6	6	-	8	5	3	10	3	7	40	33	7	Chanibani
-----Un-inhabited-----												Kismatdhopasol
72	69	3	3	3	-	1	1	-	91	83	8	Gabru
-	-	-	1	1	-	-	-	-	-	-	-	Kismat Bankati
120	115	5	461	349	112	16	16	-	90	67	23	Karnagar
3	2	1	12	5	7	-	-	-	3	3	-	Chandua
-----Un-inhabited-----												Telikhana
11	11	-	75	65	10	3	3	-	129	117	12	Dangarpara
-----Un-inhabited-----												Telijat

VILLAGE PRIMARY
C D Block -

		Industrial category								
Location code number	Name of Village	Marginal workers			Cultivators			Agricultural labourers		
		Persons	Males	Females	Persons	Males	Females	Persons	Males	Females
1	2	41	42	43	44	45	46	47	48	49
339156	Durbbagere				-----	Un-inhabited	-----			
339157	Khandideuli				-----	Un-inhabited	-----			
339158	Kamarmuri		11	29	3	2	1	35	8	27
339159	Chaita	140	51	89	8	2	6	117	41	76
339160	Phulber	-	-	-	-	-	-	-	-	-
339161	Belia	2	2	-	1	1	-	1	1	-
339162	Kuchakala	2	2	-	1	1	-	-	-	-
339163	Betkundri	4	1	3	1	-	1	2	1	1
339164	Krishna Nagar	194	84	110	8	8	-	112	39	73
339165	Chaksrinath	7	1	6	1	-	1	1	1	-
339166	Pirchak	1	1	-	-	-	-	1	1	-
339167	Dhanyasol	19	15	4	9	7	2	4	4	-
339168	Koredan	318	37	281	79	3	76	208	18	190
339169	Jamda				-----	Un-inhabited	-----			
339170	Kuturia	29	7	22	1	-	1	27	6	21
339171	Ghumidaha				-----	Un-inhabited	-----			
339172	Kodalhara				-----	Un-inhabited	-----			
339173	Bhandarmur	40	18	22	-	-	-	40	18	22
339174	Baralghata				-----	Un-inhabited	-----			
339175	Meteldebighata	147	68	79	-	-	-	141	67	74
339176	Bankajheta				-----	Un-inhabited	-----			
339177	Belijuri	4	2	2	-	-	-	1	1	-
339178	Khasjangal	-	-	-	-	-	-	-	-	-
339179	Baharkala Berya	29	6	23	2	1	1	17	2	15
339180	Kalaberya Bhadutala	297	170	127	7	6	1	176	88	88
339181	Nischintapur				-----	Un-inhabited	-----			
339182	Dhobasol				-----	Un-inhabited	-----			
339183	Bhabrigere	113	26	87	3	1	2	94	18	76
339184	Jambani	131	93	38	15	15	-	105	68	37
339185	Chanibani	240	130	110	5	5	-	173	94	79
339186	Kismatdhopasol				-----	Un-inhabited	-----			
339187	Gabru	264	191	73	45	40	5	189	127	62
339188	Kismat Bankati	105	65	40	-	-	-	105	65	40
339189	Karnagar	629	287	342	8	6	2	586	252	334
339190	Chandua	1	-	1	-	-	-	1	-	1
339191	Telikhana				-----	Un-inhabited	-----			
339192	Dangarpara	522	295	227	2	2	-	437	215	222
339193	Telijat				-----	Un-inhabited	-----			

PRIMARY CENSUS ABSTRACT

CENSUS ABSTRACT

Salbani

of marginal workers

Household industry workers			Other workers			Non-workers			Name of Village	Location code number
Persons	Males	Females	Persons	Males	Females	Persons	Males	Females		
50	51	52	53	54	55	56	57	58	2	1
									Durbagere	339156
									Khandideuli	339157
-	-	-	2	1	1	36	21	15	Kamarmuri	339158
5	1	4	10	7	3	550	194	356	Chaita	339159
-	-	-	-	-	-	4	2	2	Phulber	339160
-	-	-	-	-	-	58	25	33	Belia	339161
1	1	-	-	-	-	27	9	18	Kuchakala	339162
-	-	-	1	-	1	177	65	112	Betkundri	339163
14	3	11	60	34	26	383	160	223	Krishna Nagar	339164
4	-	4	1	-	1	17	7	10	Chaksrinath	339165
-	-	-	-	-	-	24	7	17	Pirchak	339166
1	1	-	5	3	2	252	98	154	Dhanyasol	339167
1	-	1	30	16	14	752	367	385	Koredan	339168
									Jamda	339169
-	-	-	1	1	-	678	234	444	Kuturia	339170
									Ghumidaha	339171
									Kodalhara	339172
-	-	-	-	-	-	37	20	17	Bhandarmur	339173
									Baralghata	339174
-	-	-	6	1	5	135	63	72	Meteldebighata	339175
									Bankajheta	339176
1	1	-	2	-	2	677	259	418	Belijuri	339177
-	-	-	-	-	-	7	3	4	Khasjangal	339178
5	1	4	5	2	3	527	180	347	Baharkala Berya	339179
4	2	2	110	74	36	667	279	388	Kalaberya Bhadutala	339180
									Nischintapur	339181
									Dhobasol	339182
-	-	-	16	7	9	237	105	132	Bhabrigere	339183
4	4	-	7	6	1	239	84	155	Jambani	339184
27	3	24	35	28	7	246	106	140	Chanibani	339185
									Kismatdhopasol	339186
-	-	-	30	24	6	714	230	484	Gabru	339187
-	-	-	-	-	-	106	42	64	Kismat Bankati	339188
3	-	3	32	29	3	1,496	558	938	Karnagar	339189
-	-	-	-	-	-	20	7	13	Chandua	339190
									Telikhana	339191
2	-	2	81	78	3	908	347	561	Dangarpara	339192
									Telijat	339193

VILLAGE PRIMARY
C D Block -

Location code number	Name of Village	Area of Village in hectares	Number of households	Total population (including institutional and houseless population)			Population in the age-group 0-6		
				Persons	Males	Females	Persons	Males	Females
				5	6	7	8	9	10
0300	Midnapore (Total)	32,364.38	42,326	1,91,705	97,490	94,215	25,920	13,169	12,751
0300	Midnapore (Rural)	32,364.38	42,326	1,91,705	97,490	94,215	25,920	13,169	12,751
0300	Midnapore (Urban)	0.00	-	-	-	-	-	-	-
RURAL									
339194	Chaulpura	297.05				-----Un-inhabited-----			
339195	Baksibandh	295.42	49	243	125	118	47	28	19
339196	Golgolchati	144.87				-----Un-inhabited-----			
339197	Garrha	193.29				-----Un-inhabited-----			
339198	Bamuniasol	62.01				-----Un-inhabited-----			
339199	Kadmalma	104.56				-----Un-inhabited-----			
339200	Sundariata	239.09	68	323	162	161	51	27	24
339201	Chanpasol	76.16	34	160	82	78	19	8	11
339202	Baghghara	105.63	77	319	168	151	56	32	24
339203	Amgobra	80.04				-----Un-inhabited-----			
339204	Jamsol	55.79				-----Un-inhabited-----			
339205	Purbasol	90.45	3	16	10	6	-	-	-
339206	Chuasol	113.37	161	743	383	360	115	70	45
339207	Nekra Khunda	71.20	18	77	39	38	6	3	3
339208	Bargechhia	153.90	50	210	114	96	32	14	18
339209	Shirishdanga	54.22	87	417	221	196	60	33	27
339210	Shargaursol	135.30	80	402	188	214	54	17	37
339211	Shiarbani	77.31	68	365	194	171	55	27	28
339212	Asna Sol	102.42				-----Un-inhabited-----			
339213	Mahulia	153.86	22	111	62	49	10	8	2
339214	Shirsi	177.40	136	652	329	323	80	42	38
339215	Kanandihi	124.24	46	225	113	112	26	14	12
339216	Akuanala	42.35				-----Un-inhabited-----			
339217	Malkuri	94.29	45	196	100	96	28	8	20
339218	Chandabila	62.99	105	495	258	237	57	33	24
339219	Malbandi	51.80	70	330	164	166	44	23	21
339220	Jethantar	40.81	51	228	115	113	23	14	9
339221	Dherua	415.45	431	2,119	1,071	1,048	292	138	154
339222	Indkuri	35.84	3	14	6	8	2	1	1
339223	Kukurmuri	92.60	176	942	484	458	128	77	51
339224	Mautala	45.85				-----Un-inhabited-----			
339225	Baylasol	55.41	146	592	312	280	39	17	22
339226	Chhenrabani	59.12	132	628	328	300	69	38	31
339227	Kuksajuri	65.98	14	61	30	31	6	4	2
339228	Chaipur	61.34	115	525	259	266	57	28	29
339229	Bhikanpur	100.41				-----Un-inhabited-----			
339230	Dhajidhaka	39.53	51	252	141	111	25	16	9
339231	Kundalbani	57.70	142	649	317	332	97	54	43
339232	Deuldanga	64.14	160	807	425	382	98	50	48
339233	Dalkati	72.84	40	174	84	90	27	10	17
339234	Dudhakhali	94.50	4	19	13	6	2	2	-
339235	Dhobasholdihi	96.25	5	28	13	15	2	1	1
339236	Kharikabad	69.15	8	28	12	16	2	-	2
339237	Kachra	37.55	4	9	4	5	1	1	-
339238	Palashbani	38.29	116	605	313	292	77	44	33
339239	Birbira	45.22	60	304	147	157	42	19	23
339240	Chhaladan	54.50	37	217	104	113	43	21	22
339241	Nischitapur	45.14	36	178	92	86	24	16	8
339242	Gangadharpur	78.98	35	166	82	84	23	9	14
339243	Bankura	141.15				-----Un-inhabited-----			
339244	Goaldanga	141.77	245	1,135	564	571	178	85	93
339245	Alampur	62.29	44	253	133	120	27	15	12
339246	Bansol	50.53	85	588	286	302	75	36	39

PRIMARY CENSUS ABSTRACT

CENSUS ABSTRACT

Midnapore

Scheduled Castes population			Scheduled Tribes population			Literates			Name of Village
Persons	Males	Females	Persons	Males	Females	Persons	Males	Females	
11	12	13	14	15	16	17	18	19	2
37,445	18,845	18,600	33,869	16,877	16,992	1,16,837	66,135	50,702	Midnapore (Total)
37,445	18,845	18,600	33,869	16,877	16,992	1,16,837	66,135	50,702	Midnapore (Rural)
-	-	-	-	-	-	-	-	-	Midnapore (Urban)
									RURAL
-----Un-inhabited-----									Chaulpura
-	-	-	197	102	95	90	58	32	Baksibandh
-----Un-inhabited-----									Golgolchati
-----Un-inhabited-----									Garrha
-----Un-inhabited-----									Bamuniasol
-----Un-inhabited-----									Kadmalma
-	-	-	202	100	102	143	86	57	Sundariata
-	-	-	-	-	-	108	65	43	Chanpasol
-	-	-	119	62	57	169	107	62	Baghghara
-----Un-inhabited-----									Angobra
-----Un-inhabited-----									Jamsol
-	-	-	-	-	-	11	8	3	Purbasol
8	3	5	113	54	59	414	247	167	Chuasol
-	-	-	19	10	9	46	25	21	Nekra Khunda
-	-	-	21	13	8	160	95	65	Bargechhia
359	192	167	24	10	14	275	165	110	Shirishdanga
-	-	-	66	27	39	230	128	102	Shargaursol
-	-	-	3	2	1	257	152	105	Shiarbani
-----Un-inhabited-----									Asna Sol
-	-	-	-	-	-	79	45	34	Mahulia
-	-	-	-	-	-	458	252	206	Shirsi
186	92	94	25	13	12	99	53	46	Kanandihi
-----Un-inhabited-----									Akuanala
-	-	-	-	-	-	115	70	45	Malkuri
-	-	-	4	1	3	312	179	133	Chandabila
26	14	12	-	-	-	184	103	81	Malbandi
-	-	-	187	97	90	115	70	45	Jethantar
1,022	512	510	91	47	44	1,258	711	547	Dherua
-	-	-	14	6	8	1	-	1	Indkuri
350	192	158	276	133	143	560	320	240	Kukurmuri
-----Un-inhabited-----									Mautala
-	-	-	26	15	11	487	266	221	Baylasol
-	-	-	336	180	156	335	190	145	Chhenrabani
1	-	1	9	7	2	38	21	17	Kuksajuri
-	-	-	196	91	105	326	182	144	Chaipur
-----Un-inhabited-----									Bhikanpur
12	6	6	-	-	-	141	85	56	Dhajidhaka
111	58	53	79	39	40	413	213	200	Kundalbani
-	-	-	145	79	66	475	284	191	Deuldanga
29	13	16	18	7	11	114	65	49	Dalkati
-	-	-	-	-	-	12	8	4	Dudhakhali
-	-	-	19	8	11	22	12	10	Dhobasholdihi
-	-	-	-	-	-	24	12	12	Kharikabad
-	-	-	-	-	-	7	3	4	Kachra
29	17	12	148	80	68	423	242	181	Palashbani
-	-	-	107	45	62	167	93	74	Birbra
15	6	9	77	34	43	93	55	38	Chhaladan
-	-	-	8	4	4	94	55	39	Nischitapur
24	10	14	-	-	-	100	57	43	Gangadharpur
-----Un-inhabited-----									Bankura
682	341	341	186	95	91	644	381	263	Goaldanga
17	10	7	-	-	-	172	93	79	Alampur
-	-	-	100	44	56	355	207	148	Bansol

VILLAGE PRIMARY
C D Block -

Location code number	Name of Village	Illiterates			Total workers			Main workers		
		Persons	Males	Females	Persons	Males	Females	Persons	Males	Females
		20	21	22	23	24	25	26	27	28
0300	Midnapore (Total)	74,868	31,355	43,513	79,078	55,848	23,230	53,703	42,546	11,157
0300	Midnapore (Rural)	74,868	31,355	43,513	79,078	55,848	23,230	53,703	42,546	11,157
0300	Midnapore (Urban)	-	-	-	-	-	-	-	-	-
	RURAL									
339194	Chaulpura				-----Un-inhabited-----					
339195	Baksibandh	153	67	86	150	76	74	63	59	4
339196	Golgolchati				-----Un-inhabited-----					
339197	Garrha				-----Un-inhabited-----					
339198	Bamuniasol				-----Un-inhabited-----					
339199	Kadmalma				-----Un-inhabited-----					
339200	Sundariata	180	76	104	145	83	62	138	79	59
339201	Chanpasol	52	17	35	52	47	5	52	47	5
339202	Baghghara	150	61	89	121	81	40	83	65	18
339203	Amgobra				-----Un-inhabited-----					
339204	Jamsol				-----Un-inhabited-----					
339205	Purbasol	5	2	3	9	5	4	3	3	-
339206	Chuasol	329	136	193	474	244	230	8	5	3
339207	Nekra Khunda	31	14	17	27	21	6	19	17	2
339208	Bargechhia	50	19	31	61	52	9	60	52	8
339209	Shirishdanga	142	56	86	112	102	10	112	102	10
339210	Shargaursol	172	60	112	242	118	124	82	76	6
339211	Shiarbani	108	42	66	110	108	2	109	108	1
339212	Asna Sol				-----Un-inhabited-----					
339213	Mahulia	32	17	15	32	30	2	30	29	1
339214	Shirsi	194	77	117	296	180	116	192	161	31
339215	Kanandihi	126	60	66	56	48	8	45	42	3
339216	Akuanala				-----Un-inhabited-----					
339217	Malkuri	81	30	51	75	60	15	75	60	15
339218	Chandabila	183	79	104	145	135	10	80	79	1
339219	Malbandi	146	61	85	148	89	59	30	25	5
339220	Jethantar	113	45	68	121	60	61	24	21	3
339221	Dherua	861	360	501	833	639	194	619	512	107
339222	Indkuri	13	6	7	10	5	5	3	3	-
339223	Kukurmuri	382	164	218	435	273	162	405	257	148
339224	Mautala				-----Un-inhabited-----					
339225	Baylasol	105	46	59	273	222	51	164	148	16
339226	Chhenrabani	293	138	155	294	187	107	49	45	4
339227	Kuksajuri	23	9	14	26	14	12	3	3	-
339228	Chaipur	199	77	122	248	152	96	242	149	93
339229	Bhikanpur				-----Un-inhabited-----					
339230	Dhajidhaka	111	56	55	149	87	62	142	86	56
339231	Kundalbani	236	104	132	334	176	158	270	161	109
339232	Deuldanga	332	141	191	244	231	13	243	231	12
339233	Dalkati	60	19	41	51	47	4	8	7	1
339234	Dudhakhali	7	5	2	10	7	3	6	6	-
339235	Dhobasholdihi	6	1	5	9	7	2	-	-	-
339236	Kharikabad	4	-	4	10	9	1	10	9	1
339237	Kachra	2	1	1	4	3	1	4	3	1
339238	Palashbani	182	71	111	168	138	30	166	136	30
339239	Birbira	137	54	83	170	88	82	159	86	73
339240	Chhaladan	124	49	75	121	61	60	39	37	2
339241	Nischitapur	84	37	47	101	48	53	37	31	6
339242	Gangadharpur	66	25	41	84	44	40	37	34	3
339243	Bankura				-----Un-inhabited-----					
339244	Goaldanga	491	183	308	436	327	109	346	301	45
339245	Alampur	81	40	41	124	84	40	46	44	2
339246	Bansol	233	79	154	242	181	61	242	181	61

PRIMARY CENSUS ABSTRACT

CENSUS ABSTRACT
Midnapore

Industrial category of main workers													Name of Village 2
Cultivators			Household industry						Other workers				
			Agricultural labourers			workers							
Persons	Males	Females	Persons	Males	Females	Persons	Males	Females	Persons	Males	Females		
29	30	31	32	33	34	35	36	37	38	39	40		
10,615	9,789	826	22,875	15,961	6,914	1,991	1,350	641	18,222	15,446	2,776	Midnapore (Total)	
10,615	9,789	826	22,875	15,961	6,914	1,991	1,350	641	18,222	15,446	2,776	Midnapore (Rural)	
-	-	-	-	-	-	-	-	-	-	-	-	Midnapore (Urban)	
-----Un-inhabited-----													Chaulpura
20	20	-	42	38	4	-	-	-	1	1	-	Baksibandh	
-----Un-inhabited-----													Golgolchati
-----Un-inhabited-----													Garra
-----Un-inhabited-----													Bamuniasol
-----Un-inhabited-----													Kadmalma
33	30	3	97	49	48	6	-	6	2	-	2	Sundariata	
45	42	3	1	1	-	-	-	-	6	4	2	Chanpasol	
56	49	7	17	9	8	2	-	2	8	7	1	Baghghara	
-----Un-inhabited-----													Amgobra
-----Un-inhabited-----													Jamsol
3	3	-	-	-	-	-	-	-	-	-	-	Purbasol	
2	1	1	4	2	2	-	-	-	2	2	-	Chuasol	
1	1	-	18	16	2	-	-	-	-	-	-	Nekra Khunda	
41	37	4	13	11	2	1	1	-	5	3	2	Bargechhia	
-	-	-	108	98	10	-	-	-	4	4	-	Shirishdanga	
41	40	1	28	24	4	1	1	-	12	11	1	Shargaursol	
55	55	-	41	41	-	-	-	-	13	12	1	Shiarbani	
-----Un-inhabited-----													Asna Sol
28	28	-	-	-	-	-	-	-	2	1	1	Mahulia	
154	134	20	28	20	8	-	-	-	10	7	3	Shirsi	
42	39	3	3	3	-	-	-	-	-	-	-	Kanandihi	
-----Un-inhabited-----													Akuanala
29	29	-	46	31	15	-	-	-	-	-	-	Malkuri	
65	65	-	3	2	1	-	-	-	12	12	-	Chandabila	
10	10	-	4	3	1	-	-	-	16	12	4	Malbandi	
4	4	-	10	10	-	-	-	-	10	7	3	Jethantar	
323	297	26	222	145	77	9	9	-	65	61	4	Dherua	
-	-	-	3	3	-	-	-	-	-	-	-	Indkuri	
231	200	31	167	52	115	-	-	-	7	5	2	Kukurmuri	
-----Un-inhabited-----													Mautala
78	75	3	81	71	10	1	-	1	4	2	2	Baylasol	
12	12	-	1	1	-	-	-	-	36	32	4	Chhenrabani	
2	2	-	-	-	-	-	-	-	1	1	-	Kuksajuri	
54	51	3	178	91	87	1	1	-	9	6	3	Chaipur	
-----Un-inhabited-----													Bhikanpur
55	39	16	63	32	31	4	3	1	20	12	8	Dhajidhaka	
67	56	11	188	96	92	-	-	-	15	9	6	Kundalbandi	
38	38	-	184	175	9	2	1	1	19	17	2	Deuldanga	
1	-	1	1	1	-	-	-	-	6	6	-	Dalkati	
4	4	-	1	1	-	-	-	-	1	1	-	Dudhakhali	
-	-	-	-	-	-	-	-	-	-	-	-	Dhobasholdihi	
5	5	-	1	1	-	1	1	-	3	2	1	Kharikabad	
1	1	-	3	2	1	-	-	-	-	-	-	Kachra	
37	36	1	123	94	29	1	1	-	5	5	-	Palashbani	
41	28	13	114	56	58	-	-	-	4	2	2	Birbira	
1	1	-	37	35	2	1	1	-	-	-	-	Chhaladan	
5	5	-	19	16	3	11	9	2	2	1	1	Nisshitapur	
30	30	-	7	4	3	-	-	-	-	-	-	Gangadharpur	
-----Un-inhabited-----													Bankura
71	68	3	261	221	40	2	2	-	12	10	2	Goaldanga	
23	23	-	20	18	2	-	-	-	3	3	-	Alampur	
104	93	11	61	25	36	-	-	-	77	63	14	Bansol	

VILLAGE PRIMARY
C D Block -

Industrial category

Location code number	Name of Village	Industrial category								
		Marginal workers			Cultivators			Agricultural labourers		
		Persons	Males	Females	Persons	Males	Females	Persons	Males	Females
1	2	41	42	43	44	45	46	47	48	49
0300	Midnapore (Total)	25,375	13,302	12,073	2,464	1,458	1,006	16,156	7,975	8,181
0300	Midnapore (Rural)	25,375	13,302	12,073	2,464	1,458	1,006	16,156	7,975	8,181
0300	Midnapore (Urban)	-	-	-	-	-	-	-	-	-
	RURAL									
339194	Chaulpura				-----Un-inhabited-----					
339195	Baksibandh	87	17	70	3	2	1	83	15	68
339196	Golgolchati				-----Un-inhabited-----					
339197	Garrha				-----Un-inhabited-----					
339198	Bamuniasol				-----Un-inhabited-----					
339199	Kadmalma				-----Un-inhabited-----					
339200	Sundariata	7	4	3	3	1	2	3	3	-
339201	Chanpasol	-	-	-	-	-	-	-	-	-
339202	Baghghara	38	16	22	3	2	1	18	8	10
339203	Amgobra				-----Un-inhabited-----					
339204	Jamsol				-----Un-inhabited-----					
339205	Purbasol	6	2	4	-	-	-	6	2	4
339206	Chuasol	466	239	227	34	17	17	423	216	207
339207	Nekra Khunda	8	4	4	-	-	-	8	4	4
339208	Bargechhia	1	-	1	1	-	1	-	-	-
339209	Shirishdanga	-	-	-	-	-	-	-	-	-
339210	Shargaursol	160	42	118	15	9	6	134	24	110
339211	Shiarbani	1	-	1	-	-	-	1	-	1
339212	Asna Sol				-----Un-inhabited-----					
339213	Mahulia	2	1	1	1	1	-	1	-	1
339214	Shirsi	104	19	85	30	8	22	71	9	62
339215	Kanandihi	11	6	5	6	3	3	1	1	-
339216	Akuanala				-----Un-inhabited-----					
339217	Malkuri	-	-	-	-	-	-	-	-	-
339218	Chandabila	65	56	9	2	2	-	50	41	9
339219	Malbandi	118	64	54	37	31	6	75	31	44
339220	Jethantar	97	39	58	5	1	4	92	38	54
339221	Dherua	214	127	87	19	11	8	93	78	15
339222	Indkuri	7	2	5	-	-	-	6	2	4
339223	Kukurmuri	30	16	14	10	6	4	18	9	9
339224	Mautala				-----Un-inhabited-----					
339225	Baylasol	109	74	35	5	4	1	99	68	31
339226	Chhenrabani	245	142	103	4	2	2	240	139	101
339227	Kuksajuri	23	11	12	3	3	-	9	8	1
339228	Chaipur	6	3	3	-	-	-	5	2	3
339229	Bhikanpur				-----Un-inhabited-----					
339230	Dhajidhaka	7	1	6	-	-	-	3	-	3
339231	Kundalbani	64	15	49	14	3	11	49	11	38
339232	Deuldanga	1	-	1	-	-	-	-	-	-
339233	Dalkati	43	40	3	18	18	-	20	20	-
339234	Dudhakhali	4	1	3	1	-	1	2	1	1
339235	Dhobasholdihi	9	7	2	1	1	-	6	4	2
339236	Kharikabad	-	-	-	-	-	-	-	-	-
339237	Kachra	-	-	-	-	-	-	-	-	-
339238	Palashbani	2	2	-	-	-	-	-	-	-
339239	Birbira	11	2	9	-	-	-	11	2	9
339240	Chhaladan	82	24	58	1	-	1	81	24	57
339241	Nischitapur	64	17	47	3	2	1	38	9	29
339242	Gangadharpur	47	10	37	-	-	-	47	10	37
339243	Bankura				-----Un-inhabited-----					
339244	Goaldanga	90	26	64	10	7	3	78	18	60
339245	Alampur	78	40	38	8	7	1	67	31	36
339246	Bansol	-	-	-	-	-	-	-	-	-

PRIMARY CENSUS ABSTRACT

CENSUS ABSTRACT

Midnapore

of marginal workers

Household industry workers									Name of Village	Location code number
Persons	Males	Females	Other workers			Non-workers				
50	51	52	53	54	55	56	57	58	2	1
1,611	762	849	5,144	3,107	2,037	1,12,627	41,642	70,985	Midnapore (Total)	0300
1,611	762	849	5,144	3,107	2,037	1,12,627	41,642	70,985	Midnapore (Rural)	0300
-	-	-	-	-	-	-	-	-	Midnapore (Urban)	0300
RURAL										
			-----Un-inhabited-----						Chaulpura	339194
-	-	-	1	-	1	93	49	44	Baksibandh	339195
			-----Un-inhabited-----						Golgolchati	339196
			-----Un-inhabited-----						Garha	339197
			-----Un-inhabited-----						Bamuniasol	339198
			-----Un-inhabited-----						Kadmalma	339199
1	-	1	-	-	-	178	79	99	Sundariata	339200
-	-	-	-	-	-	108	35	73	Chanpasol	339201
17	6	11	-	-	-	198	87	111	Baghghara	339202
			-----Un-inhabited-----						Amgobra	339203
			-----Un-inhabited-----						Jamsol	339204
-	-	-	-	-	-	7	5	2	Purbasol	339205
2	1	1	7	5	2	269	139	130	Chuasol	339206
-	-	-	-	-	-	50	18	32	Nekra Khunda	339207
-	-	-	-	-	-	149	62	87	Bargechhia	339208
-	-	-	-	-	-	305	119	186	Shirishdanga	339209
7	5	2	4	4	-	160	70	90	Shargaursol	339210
-	-	-	-	-	-	255	86	169	Shiarbani	339211
			-----Un-inhabited-----						Asna Sol	339212
-	-	-	-	-	-	79	32	47	Mahulia	339213
-	-	-	3	2	1	356	149	207	Shirsi	339214
4	2	2	-	-	-	169	65	104	Kanandihi	339215
			-----Un-inhabited-----						Akuanala	339216
-	-	-	-	-	-	121	40	81	Malkuri	339217
-	-	-	13	13	-	350	123	227	Chandabila	339218
-	-	-	6	2	4	182	75	107	Malbandi	339219
-	-	-	-	-	-	107	55	52	Jethantar	339220
14	6	8	88	32	56	1,286	432	854	Dherua	339221
1	-	1	-	-	-	4	1	3	Indkuri	339222
1	-	1	1	1	-	507	211	296	Kukurmuri	339223
			-----Un-inhabited-----						Mautala	339224
-	-	-	5	2	3	319	90	229	Baylasol	339225
1	1	-	-	-	-	334	141	193	Chhenrabani	339226
11	-	11	-	-	-	35	16	19	Kuksajuri	339227
-	-	-	1	1	-	277	107	170	Chaipur	339228
			-----Un-inhabited-----						Bhikanpur	339229
-	-	-	4	1	3	103	54	49	Dhajidhaka	339230
-	-	-	1	1	-	315	141	174	Kundalbani	339231
-	-	-	1	-	1	563	194	369	Deuldanga	339232
3	-	3	2	2	-	123	37	86	Dalkati	339233
-	-	-	1	-	1	9	6	3	Dudhakhali	339234
-	-	-	2	2	-	19	6	13	Dhobasholdihi	339235
-	-	-	-	-	-	18	3	15	Kharikabad	339236
-	-	-	-	-	-	5	1	4	Kachra	339237
-	-	-	2	2	-	437	175	262	Palashbani	339238
-	-	-	-	-	-	134	59	75	Birbira	339239
-	-	-	-	-	-	96	43	53	Chhaladan	339240
22	6	16	1	-	1	77	44	33	Nisshitapur	339241
-	-	-	-	-	-	82	38	44	Gangadharpur	339242
			-----Un-inhabited-----						Bankura	339243
-	-	-	2	1	1	699	237	462	Goaldanga	339244
-	-	-	3	2	1	129	49	80	Alampur	339245
-	-	-	-	-	-	346	105	241	Bansol	339246

VILLAGE PRIMARY
C D Block -

Location code number	Name of Village	Area of Village in hectares	Number of households	Total population (including institutional and houseless population)			Population in the age-group 0-6		
				Persons	Males	Females	Persons	Males	Females
1	2	3	4	5	6	7	8	9	10
339247	Gajasimulia	71.97				-----Un-inhabited-----			
339248	Binpur	68.81	47	221	114	107	28	10	18
339249	Chilghara	46.27	132	618	316	302	86	45	41
339250	Putki	45.54	32	144	73	71	16	8	8
339251	Harin Kanali	87.50	3	14	9	5	-	-	-
339252	Jamdahara	104.41	94	441	232	209	55	31	24
339253	Jharia	249.41	115	502	253	249	62	25	37
339254	Amajharna	260.47				-----Un-inhabited-----			
339255	Dharrasol	136.42	115	548	279	269	69	33	36
339256	Bhalukkhulia	136.09				-----Un-inhabited-----			
339257	Dumurkata	181.98	65	300	152	148	43	23	20
339258	Hatiasol	85.07	66	323	172	151	53	22	31
339259	Tiakati	75.17	8	35	17	18	4	3	1
339260	Nuniachatri	100.99	3	19	11	8	2	-	2
339261	Dainmari	50.10	52	245	128	117	31	20	11
339262	Kharikasuli	127.48	153	695	372	323	114	58	56
339263	Keshesol	193.84	171	785	403	382	95	49	46
339264	Mohanpur	63.54	53	242	124	118	30	16	14
339265	Chandra	56.72	153	675	344	331	76	42	34
339266	Bhalki	63.54	124	562	277	285	49	22	27
339267	Depara	84.79	104	472	227	245	66	25	41
339268	Benasuli	45.79				-----Un-inhabited-----			
339269	Keliamari	62.03	79	353	190	163	42	24	18
339270	Jhunjhuni	90.68	48	227	122	105	13	7	6
339271	Shankadanga	58.65	117	576	288	288	90	47	43
339272	Baharabani	34.10	30	164	81	83	20	8	12
339273	Maheshpur	43.59	51	232	122	110	21	6	15
339274	Gajpatia	97.12	129	569	295	274	73	41	32
339275	Naldumra	83.28				-----Un-inhabited-----			
339276	Upur Danga	158.64	181	895	447	448	134	68	66
339277	Bhatpara	70.82	168	778	381	397	103	52	51
339278	Ellabani	93.48	155	756	379	377	85	38	47
339279	Dhadkidanga	46.63	39	182	93	89	28	14	14
339280	Jamni	54.99	62	299	147	152	34	8	26
339281	Nadhasuli	39.21	93	455	239	216	51	30	21
339282	Jadabpur	41.17	33	180	98	82	21	12	9
339283	Shibpur	65.96	100	509	253	256	61	30	31
339284	Astara	21.28				-----Un-inhabited-----			
339285	Tikarpara	35.08	153	643	334	309	85	47	38
339286	Rakhe Tikarpara	27.42				-----Un-inhabited-----			
339287	Nandaria	41.49	28	151	81	70	29	15	14
339288	Chhotajamni	49.19				-----Un-inhabited-----			
339289	Bhunyahata	60.65	188	1,007	506	501	172	87	85
339290	Belia	81.24	166	815	411	404	93	49	44
339291	Arjun Bandh	38.45	21	94	51	43	12	10	2
339292	Baramchati	60.64	53	253	130	123	40	18	22
339293	Pandih	46.79	37	153	73	80	18	7	11
339294	Rupsa	38.61	48	254	134	120	31	16	15
339295	Bishnuchak	37.18				-----Un-inhabited-----			
339296	Mandarabani	61.51	47	238	131	107	25	8	17
339297	Sonakara	69.48	78	365	191	174	41	21	20
339298	Mantaberia	69.59	145	627	316	311	106	53	53
339299	Tentulia	85.04	97	393	200	193	42	22	20
339300	Durbbachati	34.64	52	235	126	109	32	20	12
339301	Farid Chak	33.05	109	481	255	226	70	39	31
339302	Ghaneshwarpur	174.36				-----Un-inhabited-----			
339303	Manidaha	503.27	604	2,438	1,276	1,162	325	165	160

PRIMARY CENSUS ABSTRACT

CENSUS ABSTRACT

Midnapore

Scheduled Castes population			Scheduled Tribes population			Literates			Name of Village
Persons	Males	Females	Persons	Males	Females	Persons	Males	Females	
11	12	13	14	15	16	17	18	19	2
			-----Un-inhabited-----						Gajasimulia
34	16	18	-	-	-	173	100	73	Binpur
39	20	19	219	113	106	454	252	202	Chilghara
18	12	6	83	37	46	100	53	47	Putki
-	-	-	-	-	-	14	9	5	Harin Kanali
-	-	-	-	-	-	325	176	149	Jamdahara
16	6	10	168	83	85	256	156	100	Jharia
			-----Un-inhabited-----						Amajharna
-	-	-	48	22	26	385	215	170	Dharrasol
			-----Un-inhabited-----						Bhalukkhulia
-	-	-	42	20	22	177	106	71	Dumurkata
-	-	-	26	16	10	192	121	71	Hatiasol
-	-	-	-	-	-	19	10	9	Tiakati
-	-	-	-	-	-	16	11	5	Nuniachatri
15	6	9	-	-	-	132	80	52	Dainmari
-	-	-	-	-	-	198	136	62	Kharikasuli
476	233	243	25	13	12	495	280	215	Keshesol
182	97	85	10	4	6	147	81	66	Mohanpur
140	69	71	-	-	-	506	272	234	Chandra
8	6	2	-	-	-	504	255	249	Bhalki
75	33	42	27	14	13	324	170	154	Depara
			-----Un-inhabited-----						Benasuli
254	135	119	-	-	-	239	140	99	Keliamari
14	9	5	-	-	-	173	102	71	Jhunjhuni
35	20	15	2	1	1	341	185	156	Shankadanga
30	15	15	39	23	16	96	54	42	Baharabani
160	81	79	-	-	-	157	104	53	Maheshpur
164	73	91	14	9	5	448	243	205	Gajpatia
			-----Un-inhabited-----						Naldumra
433	209	224	-	-	-	557	302	255	Upar Danga
763	374	389	-	-	-	239	159	80	Bhatpara
238	120	118	-	-	-	603	316	287	Ellabani
159	78	81	-	-	-	83	46	37	Dhadkidanga
181	92	89	94	46	48	141	89	52	Jamni
82	48	34	30	16	14	338	184	154	Nadhasuli
45	28	17	-	-	-	134	73	61	Jadabpur
155	78	77	-	-	-	363	184	179	Shibpur
			-----Un-inhabited-----						Astara
155	87	68	276	139	137	437	236	201	Tikarpara
			-----Un-inhabited-----						Rakhe Tikarpara
-	-	-	150	81	69	60	39	21	Nandaria
			-----Un-inhabited-----						Chhotajamni
201	101	100	152	86	66	544	299	245	Bhunyahata
118	60	58	18	11	7	492	274	218	Belia
-	-	-	-	-	-	61	35	26	Arjun Bandh
-	-	-	163	82	81	109	72	37	Baramchati
-	-	-	-	-	-	118	60	58	Pandihi
-	-	-	4	3	1	155	90	65	Rupsa
			-----Un-inhabited-----						Bishnuchak
-	-	-	-	-	-	187	118	69	Mandarbani
71	39	32	36	18	18	261	152	109	Sonakara
376	186	190	-	-	-	320	190	130	Mantaberia
218	112	106	111	52	59	239	139	100	Tentulia
134	69	65	12	7	5	142	84	58	Durbbachati
413	218	195	31	16	15	219	142	77	Farid Chak
			-----Un-inhabited-----						Ghaneshwarpur
1,284	674	610	322	155	167	1,327	799	528	Manidaha

VILLAGE PRIMARY
C D Block -

Location code number	Name of Village	Illiterates			Total workers			Main workers		
		Persons	Males	Females	Persons	Males	Females	Persons	Males	Females
		20	21	22	23	24	25	26	27	28
339247	Gajasimulia				-----Un-inhabited-----					
339248	Binpur	48	14	34	81	57	24	80	57	23
339249	Chilghara	164	64	100	241	167	74	124	99	25
339250	Putki	44	20	24	59	47	12	10	9	1
339251	Harin Kanali	-	-	-	6	5	1	3	2	1
339252	Jamdahara	116	56	60	252	130	122	37	31	6
339253	Jharia	246	97	149	313	159	154	116	105	11
339254	Amajharna				-----Un-inhabited-----					
339255	Dharrasol	163	64	99	259	139	120	43	38	5
339256	Bhalukkhulia				-----Un-inhabited-----					
339257	Dumurkata	123	46	77	153	76	77	19	17	2
339258	Hatiasol	131	51	80	164	91	73	22	21	1
339259	Tiakati	16	7	9	22	10	12	-	-	-
339260	Nuniachatri	3	-	3	4	4	-	4	4	-
339261	Dainmari	113	48	65	116	65	51	48	39	9
339262	Kharikasuli	497	236	261	360	226	134	6	6	-
339263	Keshesol	290	123	167	275	241	34	256	228	28
339264	Mohanpur	95	43	52	79	63	16	29	27	2
339265	Chandra	169	72	97	290	195	95	121	102	19
339266	Bhalki	58	22	36	252	181	71	239	178	61
339267	Depara	148	57	91	139	134	5	61	58	3
339268	Benasuli				-----Un-inhabited-----					
339269	Keliamari	114	50	64	195	111	84	138	79	59
339270	Jhunjhuni	54	20	34	128	71	57	54	42	12
339271	Shankadanga	235	103	132	225	168	57	216	165	51
339272	Baharabani	68	27	41	79	52	27	36	35	1
339273	Maheshpur	75	18	57	154	83	71	91	63	28
339274	Gajpatia	121	52	69	355	182	173	184	164	20
339275	Naldumra				-----Un-inhabited-----					
339276	Upar Danga	338	145	193	521	276	245	251	236	15
339277	Bhatpara	539	222	317	454	222	232	451	221	230
339278	Ellabani	153	63	90	211	198	13	203	190	13
339279	Dhadkidanga	99	47	52	101	56	45	42	40	2
339280	Jamni	158	58	100	161	96	65	99	72	27
339281	Nadhasuli	117	55	62	206	144	62	133	115	18
339282	Jadabpur	46	25	21	78	59	19	78	59	19
339283	Shibpur	146	69	77	201	155	46	196	152	44
339284	Astara				-----Un-inhabited-----					
339285	Tikarpara	206	98	108	237	177	60	113	103	10
339286	Rakhe Tikarpara				-----Un-inhabited-----					
339287	Nandaria	91	42	49	62	43	19	51	40	11
339288	Chhotajamni				-----Un-inhabited-----					
339289	Bhunyahata	463	207	256	371	278	93	269	211	58
339290	Belia	323	137	186	283	236	47	21	17	4
339291	Arijun Bandh	33	16	17	32	29	3	1	1	-
339292	Baramchati	144	58	86	136	81	55	69	42	27
339293	Pandihi	35	13	22	49	33	16	32	26	6
339294	Rupsa	99	44	55	92	79	13	72	68	4
339295	Bishnuchak				-----Un-inhabited-----					
339296	Mandarabani	51	13	38	83	82	1	76	76	-
339297	Sonakara	104	39	65	119	102	17	107	97	10
339298	Mantaberia	307	126	181	365	184	181	178	169	9
339299	Tentulia	154	61	93	226	110	116	225	110	115
339300	Durbachati	93	42	51	140	73	67	67	63	4
339301	Farid Chak	262	113	149	146	142	4	146	142	4
339302	Ghaneshwarpur				-----Un-inhabited-----					
339303	Manidaha	1,111	477	634	1,592	860	732	716	485	231

PRIMARY CENSUS ABSTRACT

CENSUS ABSTRACT
Midnapore

Industrial category of main workers

Cultivators			Household industry						Other workers			Name of Village
Persons	Males	Females	Agricultural labourers			workers			Persons	Males	Females	
29	30	31	32	33	34	35	36	37	38	39	40	2
-----Un-inhabited-----												Gajasimulia
15	15	-	59	39	20	3	1	2	3	2	1	Binpur
10	10	-	44	30	14	13	10	3	57	49	8	Chilghara
-	-	-	-	-	-	2	2	-	8	7	1	Putki
-	-	-	-	-	-	-	-	-	3	2	1	Harin Kanali
-	-	-	4	2	2	3	3	-	30	26	4	Jamdahara
112	103	9	2	-	2	-	-	-	2	2	-	Jharia
-----Un-inhabited-----												Amajharna
6	6	-	-	-	-	2	2	-	35	30	5	Dharrasol
-----Un-inhabited-----												Bhalukkhulia
6	5	1	-	-	-	2	2	-	11	10	1	Dumurkata
2	2	-	2	2	-	4	3	1	14	14	-	Hatiasol
-	-	-	-	-	-	-	-	-	-	-	-	Tiakati
4	4	-	-	-	-	-	-	-	-	-	-	Nuniachatri
30	29	1	7	-	7	-	-	-	11	10	1	Dainmari
-	-	-	-	-	-	1	1	-	5	5	-	Kharikasuli
32	32	-	210	187	23	-	-	-	14	9	5	Keshesol
2	2	-	-	-	-	-	-	-	27	25	2	Mohanpur
1	-	1	2	1	1	-	-	-	118	101	17	Chandra
98	92	6	21	20	1	61	20	41	59	46	13	Bhalki
34	34	-	7	7	-	-	-	-	20	17	3	Depara
-----Un-inhabited-----												Benasuli
62	36	26	66	34	32	1	1	-	9	8	1	Keliamari
32	28	4	14	8	6	-	-	-	8	6	2	Jhunjhuni
42	36	6	153	111	42	-	-	-	21	18	3	Shankadanga
15	14	1	17	17	-	-	-	-	4	4	-	Baharabani
1	-	1	90	63	27	-	-	-	-	-	-	Maheshpur
113	107	6	54	43	11	-	-	-	17	14	3	Gajpatia
-----Un-inhabited-----												Naldumra
121	118	3	101	94	7	2	1	1	27	23	4	Upar Danga
3	3	-	448	218	230	-	-	-	-	-	-	Bhatpara
103	100	3	62	61	1	1	1	-	37	28	9	Ellabani
-	-	-	42	40	2	-	-	-	-	-	-	Dhadkidanga
23	22	1	72	47	25	-	-	-	4	3	1	Jamni
62	60	2	58	45	13	-	-	-	13	10	3	Nadhasuli
36	35	1	38	22	16	1	1	-	3	1	2	Jadabpur
100	99	1	95	52	43	-	-	-	1	1	-	Shibpur
-----Un-inhabited-----												Astara
71	70	1	17	14	3	-	-	-	25	19	6	Tikarpara
-----Un-inhabited-----												Rakhe Tikarpara
30	29	1	21	11	10	-	-	-	-	-	-	Nandaria
-----Un-inhabited-----												Chhotajamni
20	19	1	90	69	21	100	67	33	59	56	3	Bhunyahata
1	-	1	-	-	-	1	1	-	19	16	3	Belia
-	-	-	1	1	-	-	-	-	-	-	-	Arjun Bandh
21	20	1	43	20	23	-	-	-	5	2	3	Baramchati
4	4	-	2	2	-	-	-	-	26	20	6	Pandih
1	1	-	9	8	1	2	-	2	60	59	1	Rupsa
-----Un-inhabited-----												Bishnuchak
67	67	-	3	3	-	1	1	-	5	5	-	Mandarabani
81	80	1	19	14	5	3	1	2	4	2	2	Sonakara
55	54	1	116	110	6	-	-	-	7	5	2	Mantaberia
2	2	-	213	99	114	-	-	-	10	9	1	Tentulia
18	18	-	44	42	2	1	1	-	4	2	2	Durbachati
9	6	3	134	133	1	-	-	-	3	3	-	Farid Chak
-----Un-inhabited-----												Ghaneshwarpur
213	189	24	450	253	197	-	-	-	53	43	10	Manidaha

VILLAGE PRIMARY
C D Block -

Industrial category

Location code number	Name of Village	Industrial category									
		Marginal workers			Cultivators			Agricultural labourers			
		Persons	Males	Females	Persons	Males	Females	Persons	Males	Females	
1	2	41	42	43	44	45	46	47	48	49	
339247	Gajasimulia				-----Un-inhabited-----						
339248	Binpur	1	-	1	-	-	-	-	-	-	-
339249	Chilghara	117	68	49	8	7	1	99	54	45	
339250	Putki	49	38	11	7	6	1	36	29	7	
339251	Harin Kanali	3	3	-	1	1	-	2	2	-	
339252	Jamdahara	215	99	116	27	20	7	68	37	31	
339253	Jharia	197	54	143	193	51	142	2	2	-	
339254	Amajharna				-----Un-inhabited-----						
339255	Dharrasol	216	101	115	58	52	6	153	47	106	
339256	Bhalukkhulia				-----Un-inhabited-----						
339257	Dumurkata	134	59	75	32	14	18	84	29	55	
339258	Hatiasol	142	70	72	33	17	16	104	48	56	
339259	Tiakati	22	10	12	-	-	-	22	10	12	
339260	Nuniachatri	-	-	-	-	-	-	-	-	-	
339261	Dainmari	68	26	42	16	13	3	43	9	34	
339262	Kharikasuli	354	220	134	84	80	4	267	137	130	
339263	Keshesol	19	13	6	4	4	-	8	6	2	
339264	Mohanpur	50	36	14	5	5	-	37	30	7	
339265	Chandra	169	93	76	3	3	-	160	88	72	
339266	Bhalki	13	3	10	3	1	2	-	-	-	
339267	Depara	78	76	2	13	13	-	65	63	2	
339268	Benasuli				-----Un-inhabited-----						
339269	Keliamari	57	32	25	-	-	-	57	32	25	
339270	Jhunjhuni	74	29	45	50	16	34	23	12	11	
339271	Shankadanga	9	3	6	1	-	1	5	1	4	
339272	Baharabani	43	17	26	-	-	-	42	17	25	
339273	Maheshpur	63	20	43	-	-	-	63	20	43	
339274	Gajpatia	171	18	153	109	7	102	55	9	46	
339275	Naldumra				-----Un-inhabited-----						
339276	Upur Danga	270	40	230	134	21	113	128	19	109	
339277	Bhatpara	3	1	2	-	-	-	3	1	2	
339278	Ellabani	8	8	-	-	-	-	2	2	-	
339279	Dhadkidanga	59	16	43	-	-	-	58	15	43	
339280	Jamni	62	24	38	-	-	-	62	24	38	
339281	Nadhasuli	73	29	44	1	1	-	71	27	44	
339282	Jadabpur	-	-	-	-	-	-	-	-	-	
339283	Shibpur	5	3	2	2	1	1	-	-	-	
339284	Astara				-----Un-inhabited-----						
339285	Tikarpara	124	74	50	37	23	14	83	48	35	
339286	Rakhe Tikarpara				-----Un-inhabited-----						
339287	Nandaria	11	3	8	-	-	-	10	3	7	
339288	Chhotajamni				-----Un-inhabited-----						
339289	Bhunyahata	102	67	35	25	25	-	57	29	28	
339290	Belia	262	219	43	59	58	1	48	44	4	
339291	Arjun Bandh	31	28	3	10	10	-	11	10	1	
339292	Baramchati	67	39	28	8	7	1	45	21	24	
339293	Pandih	17	7	10	3	3	-	10	2	8	
339294	Rupsa	20	11	9	2	-	2	10	3	7	
339295	Bishnuchak				-----Un-inhabited-----						
339296	Mandarabani	7	6	1	-	-	-	3	3	-	
339297	Sonakara	12	5	7	1	-	1	5	4	1	
339298	Mantaberia	187	15	172	70	9	61	116	5	111	
339299	Tentulia	1	-	1	-	-	-	-	-	-	
339300	Durbachati	73	10	63	21	1	20	50	7	43	
339301	Farid Chak	-	-	-	-	-	-	-	-	-	
339302	Ghaneshwarpur				-----Un-inhabited-----						
339303	Manidaha	876	375	501	28	26	2	615	214	401	

PRIMARY CENSUS ABSTRACT

CENSUS ABSTRACT

Midnapore

of marginal workers

Household industry workers			Other workers			Non-workers			Name of Village	Location code number
Persons	Males	Females	Persons	Males	Females	Persons	Males	Females		
50	51	52	53	54	55	56	57	58	2	1
-----Un-inhabited-----									Gajasimulia	339247
-	-	-	1	-	1	140	57	83	Binpur	339248
1	-	1	9	7	2	377	149	228	Chilghara	339249
5	2	3	1	1	-	85	26	59	Putki	339250
-	-	-	-	-	-	8	4	4	Harin Kanali	339251
71	6	65	49	36	13	189	102	87	Jamdahara	339252
-	-	-	2	1	1	189	94	95	Jharia	339253
-----Un-inhabited-----									Amajharna	339254
3	-	3	2	2	-	289	140	149	Dharrasol	339255
-----Un-inhabited-----									Bhalukkhulia	339256
4	4	-	14	12	2	147	76	71	Dumurkata	339257
-	-	-	5	5	-	159	81	78	Hatiasol	339258
-	-	-	-	-	-	13	7	6	Tiakati	339259
-	-	-	-	-	-	15	7	8	Nuniachatri	339260
-	-	-	9	4	5	129	63	66	Dainmari	339261
-	-	-	3	3	-	335	146	189	Kharikasuli	339262
1	-	1	6	3	3	510	162	348	Keshesol	339263
7	-	7	1	1	-	163	61	102	Mohanpur	339264
2	1	1	4	1	3	385	149	236	Chandra	339265
1	1	-	9	1	8	310	96	214	Bhalki	339266
-	-	-	-	-	-	333	93	240	Depara	339267
-----Un-inhabited-----									Benasuli	339268
-	-	-	-	-	-	158	79	79	Keliamari	339269
-	-	-	1	1	-	99	51	48	Jhunjhuni	339270
-	-	-	3	2	1	351	120	231	Shankadanga	339271
-	-	-	1	-	1	85	29	56	Baharabani	339272
-	-	-	-	-	-	78	39	39	Maheshpur	339273
-	-	-	7	2	5	214	113	101	Gajpatia	339274
-----Un-inhabited-----									Naldumra	339275
6	-	6	2	-	2	374	171	203	Upar Danga	339276
-	-	-	-	-	-	324	159	165	Bhatpara	339277
2	2	-	4	4	-	545	181	364	Ellabani	339278
-	-	-	1	1	-	81	37	44	Dhadkidanga	339279
-	-	-	-	-	-	138	51	87	Jamni	339280
-	-	-	1	1	-	249	95	154	Nadhasuli	339281
-	-	-	-	-	-	102	39	63	Jadabpur	339282
-	-	-	3	2	1	308	98	210	Shibpur	339283
-----Un-inhabited-----									Astara	339284
-	-	-	4	3	1	406	157	249	Tikarpara	339285
-----Un-inhabited-----									Rakhe Tikarpara	339286
-	-	-	1	-	1	89	38	51	Nandaria	339287
-----Un-inhabited-----									Chhotajamni	339288
6	3	3	14	10	4	636	228	408	Bhunyahata	339289
21	13	8	134	104	30	532	175	357	Belia	339290
-	-	-	10	8	2	62	22	40	Arjun Bandh	339291
-	-	-	14	11	3	117	49	68	Baramchati	339292
-	-	-	4	2	2	104	40	64	Pandihi	339293
-	-	-	8	8	-	162	55	107	Rupsa	339294
-----Un-inhabited-----									Bishnuchak	339295
2	2	-	2	1	1	155	49	106	Mandarabani	339296
-	-	-	6	1	5	246	89	157	Sonakara	339297
-	-	-	1	1	-	262	132	130	Mantaberia	339298
-	-	-	1	-	1	167	90	77	Tentulia	339299
1	1	-	1	1	-	95	53	42	Durbachati	339300
-	-	-	-	-	-	335	113	222	Farid Chak	339301
-----Un-inhabited-----									Ghaneshwarpur	339302
178	86	92	55	49	6	846	416	430	Manidaha	339303

VILLAGE PRIMARY
C D Block -

Location code number	Name of Village	Area of Village in hectares	Number of households	Total population (including institutional and houseless population)			Population in the age-group 0-6		
				Persons	Males	Females	Persons	Males	Females
1	2	3	4	5	6	7	8	9	10
339304	Ulta	78.75	90	422	217	205	46	23	23
339305	Berya	46.61	135	579	297	282	60	29	31
339306	Shirishdanga	43.69	113	526	270	256	50	26	24
339307	Palashia	75.27	182	830	413	417	97	45	52
339308	Pirrasol	77.65	95	417	196	221	59	21	38
339309	Sarengasol	111.37	110	542	276	266	43	21	22
339310	Tamakbari	83.77	27	119	64	55	18	7	11
339311	Lalitasol	33.66							
339312	Shuknakhali	180.89							
339313	Ansabandhi	94.68	44	199	98	101	23	7	16
339314	Popela	61.51	18	94	49	45	18	8	10
339315	Maura	116.14	78	359	181	178	63	31	32
339316	Intilika Chak	308.68	182	959	486	473	171	85	86
339317	Benashuli	55.28	93	436	216	220	78	35	43
339318	Nayagram	243.54	455	2,063	1,043	1,020	287	140	147
339319	Sijua	173.91	138	626	316	310	77	43	34
339320	Murakata	151.30	161	710	372	338	84	43	41
339321	Muchibere	410.95	188	816	421	395	120	58	62
339322	Bhadule	289.71	123	621	306	315	71	46	25
339323	Khasjangan Trailokyapur	864.81	26	106	53	53	12	5	7
339324	Enayetpur	58.68	184	810	398	412	110	48	62
339325	Rerapal	218.53	207	794	400	394	99	41	58
339326	Berapal	62.62	80	388	213	175	39	22	17
339327	Gurgurapal	250.48	329	1,589	814	775	216	115	101
339328	Shalikka	48.87	116	519	255	264	63	31	32
339329	Lohatikri	248.07	273	1,215	602	613	144	60	84
339330	Jamsol	301.42	82	366	182	184	24	14	10
339331	Panjasol	243.32	33	162	77	85	21	11	10
339332	Bagdubi	354.58	233	1,243	624	619	155	76	79
339333	Ladhasai	88.13	118	525	280	245	73	37	36
339334	Chand Bhuniasol	60.90	201	923	478	445	101	48	53
339335	Kankabati	118.99	57	287	141	146	25	14	11
339336	Badhi	54.51	61	290	152	138	29	15	14
339337	Anandanagar	56.07	11	60	26	34	14	4	10
339338	Nepura	62.52	216	1,044	529	515	117	58	59
339339	Manguchak	65.90	59	326	166	160	24	9	15
339340	Biji	125.95	1	4	1	3	-	-	-
339341	Gopgar	222.98	372	1,758	922	836	208	122	86
339342	Gopalpur	103.19	17	92	47	45	8	3	5
339343	Phulpahari	143.66	260	967	498	469	116	51	65
339344	Muradanga	41.64	6	29	17	12	-	-	-
	Khayerrulyachak								
339345	Phulpahari	83.22	539	2,342	1,174	1,168	212	109	103
339346	Khayerbani	95.11	110	459	238	221	55	29	26
339347	Delua	137.59	324	1,672	853	819	253	143	110
339348	Nandagari	196.27	71	359	176	183	54	27	27
339349	Kunaburi	108.21	71	308	160	148	37	14	23
339350	Bhagabatchak	128.33	52	272	146	126	45	23	22
339351	Khasjangan	198.72	111	538	286	252	78	31	47
339352	Amratala	79.00	10	61	34	27	10	8	2
339353	Bhaika Chak	163.81	109	565	261	304	84	38	46
	Dakshin Amchhatagolapi								
339354	Chak	165.50	422	1,808	917	891	231	118	113
339355	Uttar Amchhata	39.28	89	436	231	205	64	38	26
339356	Bhaluk Khulya	66.94	224	1,034	502	532	120	51	69
339357	Madarpur	61.03	443	1,736	844	892	224	108	116
339358	Khasjangan Cantonment	248.48	906	4,080	2,033	2,047	433	210	223

PRIMARY CENSUS ABSTRACT

CENSUS ABSTRACT

Midnapore

Scheduled Castes population			Scheduled Tribes population			Literates			Name of Village
Persons	Males	Females	Persons	Males	Females	Persons	Males	Females	
11	12	13	14	15	16	17	18	19	2
96	49	47	4	2	2	315	175	140	Ulta
-	-	-	107	55	52	411	224	187	Berya
9	4	5	357	184	173	257	154	103	Shirishdanga
553	272	281	121	59	62	452	270	182	Palashia
-	-	-	244	118	126	222	125	97	Pirrasol
4	2	2	301	155	146	349	213	136	Sarengasol
-	-	-	119	64	55	50	33	17	Tamakbari
-----Un-inhabited-----									Lalitasol
-----Un-inhabited-----									Shuknakhali
-	-	-	198	98	100	69	50	19	Ansabandhi
-	-	-	94	49	45	30	21	9	Popela
-	-	-	36	14	22	189	108	81	Maura
28	12	16	485	244	241	298	184	114	Intilika Chak
48	27	21	3	-	3	229	134	95	Benashuli
681	352	329	169	78	91	1,183	673	510	Nayagram
398	197	201	-	-	-	457	240	217	Sijua
77	40	37	19	9	10	556	307	249	Murakata
-	-	-	546	278	268	442	254	188	Muchibere
-	-	-	513	252	261	224	122	102	Bhadule
32	19	13	69	32	37	56	34	22	Khasjangan Trailokyapur
674	328	346	88	44	44	392	237	155	Enayetpur
24	12	12	141	67	74	547	309	238	Rerapal
-	-	-	122	73	49	239	146	93	Berapal
480	248	232	188	103	85	993	584	409	Gurgurapal
329	157	172	-	-	-	325	187	138	Shalikka
422	218	204	456	215	241	673	420	253	Lohatikiri
357	178	179	-	-	-	139	91	48	Jamsol
162	77	85	-	-	-	63	39	24	Panjasol
415	206	209	382	179	203	838	471	367	Bagdubi
222	116	106	1	-	1	356	220	136	Ladhasai
413	211	202	-	-	-	648	375	273	Chand Bhuniasol
82	45	37	-	-	-	231	118	113	Kankabati
-	-	-	-	-	-	232	125	107	Badhi
41	17	24	-	-	-	39	21	18	Anandanagar
181	91	90	77	34	43	731	397	334	Nepura
-	-	-	-	-	-	284	155	129	Manguchak
-	-	-	-	-	-	1	1	-	Biji
705	363	342	12	7	5	1,189	669	520	Gopgar
1	1	-	4	-	4	70	41	29	Gopalpur
24	13	11	608	295	313	649	387	262	Phulpahari
-	-	-	28	17	11	17	13	4	Muradanga
									Khayerrulyachak
151	70	81	13	6	7	2,043	1,034	1,009	Phulpahari
42	25	17	6	2	4	342	177	165	Khayerbani
581	308	273	143	71	72	927	526	401	Delua
227	113	114	75	36	39	176	101	75	Nandagari
-	-	-	59	30	29	198	115	83	Kunaburi
68	37	31	146	77	69	172	112	60	Bhagabatichak
386	202	184	27	12	15	375	224	151	Khasjangan
61	34	27	-	-	-	38	22	16	Amratala
148	69	79	1	-	1	389	197	192	Bhaika Chak
									Dakshin Amchhatagolapi
177	95	82	677	335	342	1,224	680	544	Chak
332	174	158	9	2	7	282	159	123	Uttar Amchhata
744	356	388	14	8	6	706	404	302	Bhaluk Khulya
686	331	355	211	103	108	1,141	609	532	Madarpur
1,162	582	580	703	357	346	2,859	1,524	1,335	Khasjangan Cantonment

VILLAGE PRIMARY
C D Block -

Location code number	Name of Village	Illiterates			Total workers			Main workers		
		Persons	Males	Females	Persons	Males	Females	Persons	Males	Females
		20	21	22	23	24	25	26	27	28
339304	Ulta	107	42	65	219	134	85	159	103	56
339305	Berya	168	73	95	252	182	70	183	162	21
339306	Shirishdanga	269	116	153	251	161	90	95	86	9
339307	Palashia	378	143	235	447	258	189	416	237	179
339308	Pirrasol	195	71	124	224	120	104	179	104	75
339309	Sarengasol	193	63	130	140	134	6	51	49	2
339310	Tamakbari	69	31	38	49	33	16	8	8	-
339311	Lalitasol				-----Un-inhabited-----					
339312	Shuknakhali				-----Un-inhabited-----					
339313	Ansabandhi	130	48	82	136	72	64	1	1	-
339314	Popela	64	28	36	36	29	7	13	13	-
339315	Maura	170	73	97	117	97	20	105	94	11
339316	Intilika Chak	661	302	359	393	248	145	70	67	3
339317	Benashuli	207	82	125	140	110	30	42	40	2
339318	Nayagram	880	370	510	860	625	235	410	379	31
339319	Sijua	169	76	93	378	200	178	158	132	26
339320	Murakata	154	65	89	432	269	163	207	149	58
339321	Muchibere	374	167	207	379	244	135	280	197	83
339322	Bhadule	397	184	213	376	181	195	169	146	23
339323	Khasjangan Trailokyapur	50	19	31	41	29	12	25	25	-
339324	Enayetpur	418	161	257	451	223	228	243	130	113
339325	Rerapal	247	91	156	536	282	254	211	190	21
339326	Berapal	149	67	82	250	134	116	25	24	1
339327	Gurgurapal	596	230	366	556	442	114	356	320	36
339328	Shalikka	194	68	126	289	142	147	28	24	4
339329	Lohatikri	542	182	360	620	375	245	428	333	95
339330	Jamsol	227	91	136	227	117	110	219	113	106
339331	Panjasol	99	38	61	94	51	43	93	51	42
339332	Bagdubi	405	153	252	559	359	200	541	353	188
339333	Ladhasai	169	60	109	210	147	63	206	145	61
339334	Chand Bhuniasol	275	103	172	392	291	101	353	283	70
339335	Kankabati	56	23	33	101	86	15	99	84	15
339336	Badhi	58	27	31	95	88	7	88	83	5
339337	Anandanagar	21	5	16	18	17	1	18	17	1
339338	Nepura	313	132	181	409	312	97	367	288	79
339339	Manguchak	42	11	31	114	110	4	110	109	1
339340	Biji	3	-	3	1	1	-	1	1	-
339341	Gopgar	569	253	316	961	549	412	305	255	50
339342	Gopalpur	22	6	16	36	29	7	14	14	-
339343	Phulpahari	318	111	207	452	326	126	415	309	106
339344	Muradanga	12	4	8	11	9	2	10	8	2
	Khayerrulyachak									
339345	Phulpahari	299	140	159	792	683	109	737	653	84
339346	Khayerbani	117	61	56	197	141	56	173	133	40
339347	Delua	745	327	418	690	449	241	393	316	77
339348	Nandagari	183	75	108	147	98	49	66	55	11
339349	Kunaburi	110	45	65	88	76	12	69	64	5
339350	Bhagabatchak	100	34	66	85	65	20	56	51	5
339351	Khasjangan	163	62	101	191	160	31	83	72	11
339352	Amratala	23	12	11	20	18	2	13	13	-
339353	Bhaika Chak	176	64	112	218	166	52	215	166	49
	Dakshin Amchhatagolapi									
339354	Chak	584	237	347	850	544	306	502	432	70
339355	Uttar Amchhata	154	72	82	235	134	101	45	36	9
339356	Bhaluk Khulya	328	98	230	363	296	67	292	250	42
339357	Madarpur	595	235	360	592	436	156	505	401	104
339358	Khasjangan Cantonment	1,221	509	712	1,604	1,155	449	1,015	798	217

PRIMARY CENSUS ABSTRACT

CENSUS ABSTRACT

Midnapore

Industrial category of main workers

Household industry												Name of Village 2
Cultivators			Agricultural labourers workers						Other workers			
Persons	Males	Females	Persons	Males	Females	Persons	Males	Females	Persons	Males	Females	
29	30	31	32	33	34	35	36	37	38	39	40	
82	82	-	-	-	-	54	1	53	23	20	3	Ulta
99	97	2	42	32	10	2	2	-	40	31	9	Berya
48	47	1	5	4	1	7	6	1	35	29	6	Shirishdanga
57	44	13	191	127	64	112	16	96	56	50	6	Palashia
34	27	7	131	70	61	3	1	2	11	6	5	Pirrasol
40	40	-	4	2	2	2	2	-	5	5	-	Sarengasol
6	6	-	-	-	-	-	-	-	2	2	-	Tamakbari
-----Un-inhabited-----												Lalitasol
-----Un-inhabited-----												Shuknakhali
-	-	-	1	1	-	-	-	-	-	-	-	Ansabandhi
10	10	-	1	1	-	-	-	-	2	2	-	Popela
26	23	3	2	2	-	3	2	1	74	67	7	Maura
18	18	-	35	32	3	7	7	-	10	10	-	Intilika Chak
8	7	1	20	19	1	4	4	-	10	10	-	Benashuli
229	220	9	82	76	6	14	13	1	85	70	15	Nayagram
52	46	6	69	56	13	11	10	1	26	20	6	Sijua
70	49	21	31	17	14	9	5	4	97	78	19	Murakata
69	62	7	104	59	45	46	26	20	61	50	11	Muchibere
69	66	3	37	36	1	21	13	8	42	31	11	Bhadule
3	3	-	-	-	-	2	2	-	20	20	-	Khasjangan Trailokyapur
3	2	1	8	7	1	199	97	102	33	24	9	Enayetpur
127	121	6	71	59	12	-	-	-	13	10	3	Rerapal
15	15	-	3	3	-	-	-	-	7	6	1	Berapal
108	102	6	35	32	3	58	49	9	155	137	18	Gurgurapal
12	10	2	-	-	-	2	1	1	14	13	1	Shalikka
21	20	1	102	90	12	92	44	48	213	179	34	Lohatikri
-	-	-	218	112	106	-	-	-	1	1	-	Jamsol
10	5	5	79	42	37	-	-	-	4	4	-	Panjasol
36	34	2	331	175	156	2	2	-	172	142	30	Bagdubi
2	2	-	70	29	41	20	7	13	114	107	7	Ladhasai
20	20	-	98	62	36	44	26	18	191	175	16	Chand Bhuniasol
27	27	-	1	1	-	-	-	-	71	56	15	Kankabati
54	51	3	3	3	-	6	6	-	25	23	2	Badhi
-	-	-	10	9	1	-	-	-	8	8	-	Anandanagar
104	101	3	144	88	56	6	6	-	113	93	20	Nepura
104	104	-	1	-	1	-	-	-	5	5	-	Manguchak
1	1	-	-	-	-	-	-	-	-	-	-	Biji
80	68	12	27	15	12	9	8	1	189	164	25	Gopgar
9	9	-	-	-	-	2	2	-	3	3	-	Gopalpur
14	10	4	38	14	24	1	-	1	362	285	77	Phulpahari
-	-	-	1	1	-	-	-	-	9	7	2	Muradanga
9	8	1	31	30	1	13	6	7	684	609	75	Khayerrulyachak
3	3	-	1	1	-	8	4	4	161	125	36	Khayerbani
50	42	8	179	153	26	15	14	1	149	107	42	Delua
-	-	-	10	9	1	2	2	-	54	44	10	Nandagari
25	22	3	8	8	-	7	7	-	29	27	2	Kunaburi
4	4	-	9	8	1	4	3	1	39	36	3	Bhagabatichak
13	13	-	-	-	-	13	7	6	57	52	5	Khasjangan
6	6	-	-	-	-	-	-	-	7	7	-	Amratala
45	45	-	63	35	28	-	-	-	107	86	21	Bhaika Chak
61	58	3	8	6	2	6	1	5	427	367	60	Dakshin Amchhatagolapi
5	3	2	18	13	5	2	2	-	20	18	2	Chak
26	19	7	144	125	19	3	1	2	119	105	14	Uttar Amchhata
12	7	5	1	1	-	20	17	3	472	376	96	Bhaluk Khulya
16	14	2	28	20	8	4	2	2	967	762	205	Madarpur
												Khasjangan Cantonment

VILLAGE PRIMARY
C D Block -

Location code number		Industrial category								
		Marginal workers			Cultivators			Agricultural labourers		
Name of Village		Persons	Males	Females	Persons	Males	Females	Persons	Males	Females
1	2	41	42	43	44	45	46	47	48	49
339304	Ulta	60	31	29	-	-	-	56	30	26
339305	Berya	69	20	49	1	1	-	41	13	28
339306	Shirishdanga	156	75	81	5	3	2	118	58	60
339307	Palashia	31	21	10	-	-	-	18	11	7
339308	Pirrasol	45	16	29	1	-	1	39	15	24
339309	Sarengasol	89	85	4	3	3	-	83	79	4
339310	Tamakbari	41	25	16	1	1	-	33	20	13
339311	Lalitasol	-----Un-inhabited-----								
339312	Shuknakhali	-----Un-inhabited-----								
339313	Ansabandhi	135	71	64	2	2	-	115	55	60
339314	Popela	23	16	7	-	-	-	4	2	2
339315	Maura	12	3	9	-	-	-	-	-	-
339316	Intilika Chak	323	181	142	10	6	4	306	170	136
339317	Benashuli	98	70	28	13	11	2	80	56	24
339318	Nayagram	450	246	204	46	40	6	360	174	186
339319	Sijua	220	68	152	6	5	1	149	44	105
339320	Murakata	225	120	105	139	73	66	30	14	16
339321	Muchibere	99	47	52	2	1	1	57	18	39
339322	Bhadule	207	35	172	24	6	18	16	7	9
339323	Khasjangal Trailokyapur	16	4	12	1	1	-	13	2	11
339324	Enayetpur	208	93	115	3	2	1	46	35	11
339325	Rerapal	325	92	233	5	2	3	301	79	222
339326	Berapal	225	110	115	50	48	2	175	62	113
339327	Gurgurapal	200	122	78	7	5	2	44	31	13
339328	Shalikka	261	118	143	25	24	1	21	21	-
339329	Lohatikri	192	42	150	2	2	-	20	19	1
339330	Jamsol	8	4	4	1	1	-	6	2	4
339331	Panjasol	1	-	1	-	-	-	1	-	1
339332	Bagdubi	18	6	12	2	1	1	4	1	3
339333	Ladhasai	4	2	2	-	-	-	1	-	1
339334	Chand Bhuniasol	39	8	31	6	3	3	16	2	14
339335	Kankabati	2	2	-	-	-	-	1	1	-
339336	Badhi	7	5	2	4	4	-	2	1	1
339337	Anandanagar	-	-	-	-	-	-	-	-	-
339338	Nepura	42	24	18	7	6	1	13	4	9
339339	Manguchak	4	1	3	1	1	-	3	-	3
339340	Biji	-	-	-	-	-	-	-	-	-
339341	Gopgar	656	294	362	54	37	17	362	128	234
339342	Gopalpur	22	15	7	-	-	-	20	15	5
339343	Phulpahari	37	17	20	1	-	1	2	2	-
339344	Muradanga	1	1	-	-	-	-	1	1	-
339345	Khayerrulyachak Phulpahari	55	30	25	2	1	1	4	4	-
339346	Khayerbani	24	8	16	-	-	-	-	-	-
339347	Delua	297	133	164	6	6	-	159	23	136
339348	Nandagari	81	43	38	-	-	-	35	17	18
339349	Kunaburi	19	12	7	4	3	1	7	5	2
339350	Bhagabatchak	29	14	15	3	3	-	5	3	2
339351	Khasjangal	108	88	20	1	-	1	-	-	-
339352	Amratala	7	5	2	-	-	-	-	-	-
339353	Bhaika Chak	3	-	3	-	-	-	2	-	2
339354	Dakshin Amchhatagolapi Chak	348	112	236	4	1	3	209	41	168
339355	Uttar Amchhata	190	98	92	27	3	24	103	43	60
339356	Bhaluk Khulya	71	46	25	3	2	1	15	1	14
339357	Madarpur	87	35	52	3	-	3	8	2	6
339358	Khasjangal Cantonment	589	357	232	34	31	3	131	87	44

PRIMARY CENSUS ABSTRACT

CENSUS ABSTRACT

Midnapore

of marginal workers

Household industry workers			Other workers			Non-workers			Name of Village	Location code number
Persons	Males	Females	Persons	Males	Females	Persons	Males	Females		
50	51	52	53	54	55	56	57	58	2	1
1	1	-	3	-	3	203	83	120	Ulta	339304
2	-	2	25	6	19	327	115	212	Berya	339305
2	-	2	31	14	17	275	109	166	Shirishdanga	339306
4	2	2	9	8	1	383	155	228	Palashia	339307
-	-	-	5	1	4	193	76	117	Pirrasol	339308
3	3	-	-	-	-	402	142	260	Sarengasol	339309
1	1	-	6	3	3	70	31	39	Tamakbari	339310
-----Un-inhabited-----									Lalitasol	339311
-----Un-inhabited-----									Shuknakhali	339312
-	-	-	18	14	4	63	26	37	Ansabandhi	339313
6	1	5	13	13	-	58	20	38	Popela	339314
6	-	6	6	3	3	242	84	158	Maura	339315
2	1	1	5	4	1	566	238	328	Intilika Chak	339316
2	2	-	3	1	2	296	106	190	Benashuli	339317
23	15	8	21	17	4	1,203	418	785	Nayagram	339318
24	8	16	41	11	30	248	116	132	Sijua	339319
19	8	11	37	25	12	278	103	175	Murakata	339320
1	1	-	39	27	12	437	177	260	Muchibere	339321
103	9	94	64	13	51	245	125	120	Bhadule	339322
-	-	-	2	1	1	65	24	41	Khasjangan Trailokyapur	339323
112	35	77	47	21	26	359	175	184	Enayetpur	339324
-	-	-	19	11	8	258	118	140	Rerapal	339325
-	-	-	-	-	-	138	79	59	Berapal	339326
58	12	46	91	74	17	1,033	372	661	Gurgurapal	339327
37	7	30	178	66	112	230	113	117	Shalikka	339328
61	5	56	109	16	93	595	227	368	Lohatikri	339329
-	-	-	1	1	-	139	65	74	Jamsol	339330
-	-	-	-	-	-	68	26	42	Panjasol	339331
2	-	2	10	4	6	684	265	419	Bagdubi	339332
-	-	-	3	2	1	315	133	182	Ladhasai	339333
8	1	7	9	2	7	531	187	344	Chand Bhuniasol	339334
-	-	-	1	1	-	186	55	131	Kankabati	339335
-	-	-	1	-	1	195	64	131	Badhi	339336
-	-	-	-	-	-	42	9	33	Anandanagar	339337
2	-	2	20	14	6	635	217	418	Nepura	339338
-	-	-	-	-	-	212	56	156	Manguchak	339339
-	-	-	-	-	-	3	-	3	Biji	339340
2	-	2	238	129	109	797	373	424	Gopgar	339341
-	-	-	2	-	2	56	18	38	Gopalpur	339342
5	1	4	29	14	15	515	172	343	Phulpahari	339343
-	-	-	-	-	-	18	8	10	Muradanga	339344
-	-	-	49	25	24	1,550	491	1,059	Khayerrulyachak	339345
6	1	5	18	7	11	262	97	165	Khayerbani	339346
6	5	1	126	99	27	982	404	578	Delua	339347
4	3	1	42	23	19	212	78	134	Nandagari	339348
-	-	-	8	4	4	220	84	136	Kunaburi	339349
2	2	-	19	6	13	187	81	106	Bhagabatichak	339350
1	-	1	106	88	18	347	126	221	Khasjangan	339351
-	-	-	7	5	2	41	16	25	Amratata	339352
1	-	1	-	-	-	347	95	252	Bhaika Chak	339353
-	-	-	-	-	-	-	-	-	Dakshin Amchhatagolapi	
3	1	2	132	69	63	958	373	585	Chak	339354
7	6	1	53	46	7	201	97	104	Uttar Amchhata	339355
1	-	1	52	43	9	671	206	465	Bhaluk Khulya	339356
9	1	8	67	32	35	1,144	408	736	Madarpur	339357
5	4	1	419	235	184	2,476	878	1,598	Khasjangan Cantonment	339358

VILLAGE PRIMARY
C D Block -

Location code number	Name of Village	Area of Village in hectares	Number of households	Total population (including institutional and houseless population)			Population in the age-group 0-6		
				Persons	Males	Females	Persons	Males	Females
				5	6	7	8	9	10
339359	Narampur (P)	100.36	198	876	385	491	90	38	52
339360	Istriganj	65.15	1	3	3	-	-	-	-
339361	Maliara	23.88	760	3,484	1,728	1,756	381	197	184
339362	Ballabhpur (P)	221.80				-----Un-inhabited-----			
339363	Kamarara (P)	78.10				-----Un-inhabited-----			
339364	Habibpur (P)	65.15				-----Un-inhabited-----			
339365	Talkui	138.35	361	1,585	810	775	157	84	73
339366	Asasgar	36.16	764	3,324	1,657	1,667	319	172	147
339367	Kangalganj Patna	51.10	175	756	365	391	100	48	52
339368	Jamunabali Basantpur	59.89	142	631	338	293	58	35	23
339369	Baharbarua	74.31	59	257	125	132	50	30	20
339370	Barua	225.81	861	3,877	1,976	1,901	465	276	189
339371	Kaoamari	153.38	48	209	94	115	35	12	23
339372	Chandipur	90.08	160	752	388	364	88	46	42
339373	Kolshanda	69.03	119	537	261	276	76	37	39
339374	Jamkunda	346.82	611	2,870	1,446	1,424	392	207	185
339375	Hosenabad	122.83	469	2,201	1,143	1,058	281	138	143
339376	Narayanpur	10.95	56	279	155	124	43	28	15
339377	Shrirampur	44.92	218	1,024	515	509	121	63	58
339378	Dakshin Bengai	153.81	205	1,004	501	503	160	89	71
339379	Narayanachak	42.33	20	86	46	40	6	5	1
339380	Keshabpur	165.19	132	552	278	274	82	40	42
339381	Harishpur	115.34	251	1,159	580	579	153	84	69
339382	Uttar Bengai	93.48	60	274	145	129	50	29	21
339383	Juarhati	235.24	284	1,102	553	549	172	89	83
339384	Gobindanagar	41.67	152	596	310	286	91	53	38
339385	Ramnagar	113.56	929	4,223	2,199	2,024	777	414	363
339386	Paikarapur	79.72	94	430	219	211	57	28	29
339387	Chherua	71.49	532	2,386	1,213	1,173	442	214	228
339388	Pithadangar	85.79				-----Un-inhabited-----			
339389	Nischinrapur	136.78	101	429	215	214	59	32	27
339390	Birsinghapur	78.50	409	2,073	1,076	997	302	152	150
339391	Rameshwarpur	21.33	138	667	340	327	94	39	55
339392	Maharajpur	108.83	378	1,761	890	871	213	113	100
339393	Satgerya	159.85	198	909	473	436	131	68	63
339394	Narendrapur	105.22	173	840	425	415	123	68	55
339395	Sitarampur	46.13				-----Un-inhabited-----			
339396	Shankati	225.52	292	1,353	676	677	186	86	100
339397	Shiromani	758.79	610	2,619	1,369	1,250	315	162	153
339398	Bishra	536.57	482	2,234	1,156	1,078	321	163	158
339399	Tasarara	76.89	129	584	290	294	87	40	47
339400	Kholamuri Chhota	17.11				-----Un-inhabited-----			
339401	Magurgerya Bara	83.37				-----Un-inhabited-----			
339402	Dharmmapur	42.67	143	634	319	315	76	33	43
339403	Bhatanda	65.02				-----Un-inhabited-----			
339404	Gobrasol Kismat	80.73				-----Un-inhabited-----			
339405	Gobrasol	48.23	23	109	63	46	15	10	5
339406	Magurgerya Chhota	67.68	179	838	427	411	99	58	41
339407	Chuasol	85.73	85	415	202	213	67	33	34
339408	Rainchak	131.38	48	220	114	106	37	21	16
339409	Mahdebchak	107.24	162	765	384	381	120	60	60
339410	Ajantala	20.79				-----Un-inhabited-----			
339411	Banpura	191.82	775	3,544	1,785	1,759	511	262	249
339412	Ajodhya Nagar	276.40	543	2,738	1,446	1,292	444	242	202
339413	Birampur	104.81				-----Un-inhabited-----			
339414	Jamirara	38.44	37	185	87	98	25	9	16
339415	Kumarpur	110.51	146	726	376	350	109	62	47

PRIMARY CENSUS ABSTRACT

CENSUS ABSTRACT

Midnapore

Scheduled Castes population			Scheduled Tribes population			Literates			Name of Village
Persons	Males	Females	Persons	Males	Females	Persons	Males	Females	
11	12	13	14	15	16	17	18	19	2
46	19	27	16	6	10	619	296	323	Narampur (P)
2	2	-	-	-	-	2	2	-	Istriganj
290	134	156	47	20	27	2,395	1,288	1,107	Maliara
			-----Un-inhabited-----						Ballabhpur (P)
			-----Un-inhabited-----						Kamarara (P)
			-----Un-inhabited-----						Habibpur (P)
93	44	49	145	75	70	1,278	674	604	Talkui
412	214	198	63	32	31	2,683	1,371	1,312	Asasgar
259	117	142	123	56	67	583	298	285	Kangalganj Patna
6	4	2	36	16	20	532	291	241	Jamunabali Basantpur
204	98	106	11	6	5	174	87	87	Baharbarua
431	228	203	936	459	477	2,703	1,447	1,256	Barua
-	-	-	208	93	115	71	45	26	Kaoamari
413	215	198	158	83	75	492	281	211	Chandipur
327	153	174	80	42	38	349	184	165	Kolshanda
174	83	91	662	331	331	1,701	951	750	Jamkunda
151	71	80	404	199	205	1,503	857	646	Hosenabad
3	1	2	43	24	19	169	99	70	Narayanpur
486	238	248	14	7	7	586	340	246	Shrirampur
158	77	81	53	31	22	610	335	275	Dakshin Bengai
-	-	-	37	20	17	65	37	28	Narayanachak
28	14	14	275	139	136	327	187	140	Keshabpur
318	155	163	96	51	45	796	422	374	Harishpur
-	-	-	-	-	-	194	106	88	Uttar Bengai
292	146	146	88	38	50	697	388	309	Juarhati
31	14	17	28	16	12	296	179	117	Gobindanagar
-	-	-	23	11	12	2,131	1,238	893	Ramnagar
-	-	-	68	31	37	302	168	134	Paikarapur
57	28	29	-	-	-	1,245	754	491	Chherua
			-----Un-inhabited-----						Pithadangar
2	-	2	68	31	37	257	143	114	Nischinrapur
-	-	-	-	-	-	1,415	787	628	Birsinghapur
-	-	-	-	-	-	466	256	210	Rameshwarpur
77	37	40	470	230	240	1,186	654	532	Maharajpur
128	68	60	383	191	192	492	302	190	Satgerya
4	2	2	777	390	387	546	297	249	Narendrapur
			-----Un-inhabited-----						Sitarampur
42	23	19	551	263	288	917	507	410	Shankati
650	337	313	1,191	624	567	1,368	835	533	Shiromani
611	327	284	810	398	412	1,347	816	531	Bishra
-	-	-	383	187	196	254	159	95	Tasarara
			-----Un-inhabited-----						Kholamuri Chhota
			-----Un-inhabited-----						Magurgerya Bara
308	147	161	-	-	-	416	235	181	Dharmmapur
			-----Un-inhabited-----						Bhatanda
			-----Un-inhabited-----						Gobrasol Kismat
-	-	-	108	62	46	50	38	12	Gobrasol
-	-	-	835	424	411	347	207	140	Magurgerya Chhota
-	-	-	-	-	-	180	110	70	Chuasol
56	28	28	140	74	66	175	92	83	Rainchak
-	-	-	763	383	380	293	182	111	Mahdebchak
			-----Un-inhabited-----						Ajantala
316	159	157	343	161	182	2,157	1,203	954	Banpura
-	-	-	-	-	-	1,551	852	699	Ajodhya Nagar
			-----Un-inhabited-----						Birampur
-	-	-	144	67	77	122	70	52	Jamirara
-	-	-	7	3	4	517	289	228	Kumarpur

VILLAGE PRIMARY
C D Block -

Location code number	Name of Village	Illiterates			Total workers			Main workers		
		Persons	Males	Females	Persons	Males	Females	Persons	Males	Females
		20	21	22	23	24	25	26	27	28
339359	Narampur (P)	257	89	168	338	223	115	284	198	86
339360	Istriganj	1	1	-	2	2	-	2	2	-
339361	Maliara	1,089	440	649	1,517	1,073	444	1,155	884	271
339362	Ballabhpur (P)				-----Un-inhabited-----					
339363	Kamarara (P)				-----Un-inhabited-----					
339364	Habibpur (P)				-----Un-inhabited-----					
339365	Talkui	307	136	171	556	453	103	474	406	68
339366	Asasgar	641	286	355	1,144	896	248	1,061	864	197
339367	Kangalganj Patna	173	67	106	283	204	79	278	203	75
339368	Jamunabali Basantpur	99	47	52	227	191	36	197	167	30
339369	Baharbarua	83	38	45	128	66	62	80	65	15
339370	Barua	1,174	529	645	1,250	1,101	149	1,202	1,076	126
339371	Kaoamari	138	49	89	73	61	12	72	60	12
339372	Chandipur	260	107	153	465	232	233	340	198	142
339373	Kolshanda	188	77	111	192	144	48	129	116	13
339374	Jamkunda	1,169	495	674	973	794	179	804	684	120
339375	Hosenabad	698	286	412	873	656	217	580	515	65
339376	Narayanpur	110	56	54	91	79	12	76	70	6
339377	Shrirampur	438	175	263	427	296	131	408	287	121
339378	Dakshin Bengai	394	166	228	422	317	105	374	288	86
339379	Narayanachak	21	9	12	43	28	15	25	22	3
339380	Keshabpur	225	91	134	283	173	110	243	157	86
339381	Harishpur	363	158	205	429	347	82	403	335	68
339382	Uttar Bengai	80	39	41	88	80	8	82	79	3
339383	Juarhati	405	165	240	382	303	79	219	191	28
339384	Gobindanagar	300	131	169	269	173	96	45	39	6
339385	Ramnagar	2,092	961	1,131	1,261	1,140	121	1,091	1,014	77
339386	Paikarapur	128	51	77	171	145	26	119	99	20
339387	Chherua	1,141	459	682	747	705	42	716	678	38
339388	Pithadangar				-----Un-inhabited-----					
339389	Nischinrapur	172	72	100	155	120	35	32	28	4
339390	Birsinghapur	658	289	369	737	608	129	383	351	32
339391	Rameshwarpur	201	84	117	174	162	12	152	148	4
339392	Maharajpur	575	236	339	712	516	196	638	489	149
339393	Satgerya	417	171	246	265	240	25	217	203	14
339394	Narendrapur	294	128	166	313	213	100	215	194	21
339395	Sitarampur				-----Un-inhabited-----					
339396	Shankati	436	169	267	490	370	120	373	352	21
339397	Shiromani	1,251	534	717	1,446	829	617	1,036	610	426
339398	Bishra	887	340	547	821	647	174	555	396	159
339399	Tasarara	330	131	199	308	169	139	58	45	13
339400	Kholamuri Chhota				-----Un-inhabited-----					
339401	Magurgerya Bara				-----Un-inhabited-----					
339402	Dharmmapur	218	84	134	234	197	37	189	173	16
339403	Bhatanda				-----Un-inhabited-----					
339404	Gobrasol Kismat				-----Un-inhabited-----					
339405	Gobrasol	59	25	34	79	44	35	79	44	35
339406	Magurgerya Chhota	491	220	271	543	284	259	437	252	185
339407	Chuasol	235	92	143	202	108	94	202	108	94
339408	Rainchak	45	22	23	136	74	62	130	73	57
339409	Mahdebchak	472	202	270	326	199	127	302	192	110
339410	Ajantala				-----Un-inhabited-----					
339411	Banpura	1,387	582	805	1,172	1,003	169	1,078	935	143
339412	Ajodhya Nagar	1,187	594	593	875	776	99	772	742	30
339413	Birampur				-----Un-inhabited-----					
339414	Jamirara	63	17	46	95	60	35	52	41	11
339415	Kumarpur	209	87	122	264	225	39	182	168	14

PRIMARY CENSUS ABSTRACT

CENSUS ABSTRACT
Midnapore

Industrial category of main workers

Cultivators			Household industry						Other workers			Name of Village
Persons	Males	Females	Agricultural labourers			workers			Persons	Males	Females	
29	30	31	32	33	34	35	36	37	38	39	40	2
1	1	-	-	-	-	13	10	3	270	187	83	Narampur (P)
-	-	-	-	-	-	-	-	-	2	2	-	Istriganj
36	31	5	6	5	1	21	18	3	1,092	830	262	Maliara
-----Un-inhabited-----												Ballabhpur (P)
-----Un-inhabited-----												Kamarara (P)
-----Un-inhabited-----												Habibpur (P)
27	22	5	7	5	2	23	18	5	417	361	56	Talkui
10	7	3	2	1	1	63	46	17	986	810	176	Asasgar
1	1	-	75	35	40	3	2	1	199	165	34	Kangalganj Patna
20	16	4	5	4	1	1	-	1	171	147	24	Jamunabali Basantpur
2	2	-	-	-	-	-	-	-	78	63	15	Baharbarua
172	166	6	240	205	35	9	7	2	781	698	83	Barua
-	-	-	72	60	12	-	-	-	-	-	-	Kaoamari
1	1	-	317	182	135	6	2	4	16	13	3	Chandipur
-	-	-	1	1	-	-	-	-	128	115	13	Kolshanda
58	48	10	230	201	29	46	44	2	470	391	79	Jamkunda
32	31	1	209	165	44	82	80	2	257	239	18	Hosenabad
-	-	-	11	9	2	5	5	-	60	56	4	Narayanpur
3	2	1	-	-	-	7	6	1	398	279	119	Shrirampur
92	86	6	206	142	64	12	6	6	64	54	10	Dakshin Bengai
-	-	-	5	2	3	2	2	-	18	18	-	Narayanachak
9	8	1	10	2	8	6	6	-	218	141	77	Keshabpur
48	35	13	128	97	31	17	17	-	210	186	24	Harishpur
1	1	-	77	74	3	3	3	-	1	1	-	Uttar Bengai
15	13	2	90	73	17	7	6	1	107	99	8	Juarhati
2	2	-	19	15	4	-	-	-	24	22	2	Gobindanagar
53	52	1	189	172	17	17	14	3	832	776	56	Ramnagar
57	54	3	30	18	12	-	-	-	32	27	5	Paikarapur
194	192	2	315	290	25	13	13	-	194	183	11	Chherua
-----Un-inhabited-----												Pithadangar
18	17	1	2	2	-	-	-	-	12	9	3	Nischinrapur
53	51	2	55	50	5	11	11	-	264	239	25	Birsinghapur
48	48	-	59	58	1	19	19	-	26	23	3	Rameshwarpur
210	152	58	286	212	74	7	4	3	135	121	14	Maharajpur
3	2	1	201	189	12	-	-	-	13	12	1	Satgerya
18	18	-	104	92	12	-	-	-	93	84	9	Narendrapur
-----Un-inhabited-----												Sitarampur
111	109	2	104	93	11	2	2	-	156	148	8	Shankati
79	67	12	882	483	399	10	7	3	65	53	12	Shiromani
128	122	6	303	158	145	1	1	-	123	115	8	Bishra
11	11	-	35	27	8	1	1	-	11	6	5	Tasarara
-----Un-inhabited-----												Kholamuri Chhota
-----Un-inhabited-----												Magurgerya Bara
52	51	1	117	104	13	2	2	-	18	16	2	Dharmmapur
-----Un-inhabited-----												Bhatanda
-----Un-inhabited-----												Gobrasol Kismat
-	-	-	79	44	35	-	-	-	-	-	-	Gobrasol
63	52	11	374	200	174	-	-	-	-	-	-	Magurgerya Chhota
8	8	-	194	100	94	-	-	-	-	-	-	Chuasol
27	16	11	102	56	46	-	-	-	1	1	-	Rainchak
49	34	15	248	154	94	-	-	-	5	4	1	Mahdebchak
-----Un-inhabited-----												Ajantala
241	231	10	663	552	111	21	15	6	153	137	16	Banpura
158	155	3	344	329	15	14	14	-	256	244	12	Ajodhya Nagar
-----Un-inhabited-----												Birampur
17	14	3	27	22	5	-	-	-	8	5	3	Jamirara
79	74	5	30	29	1	5	3	2	68	62	6	Kumarapur

VILLAGE PRIMARY
C D Block -

Location code number	Name of Village	Industrial category								
		Marginal workers			Cultivators			Agricultural labourers		
		Persons	Males	Females	Persons	Males	Females	Persons	Males	Females
1	2	41	42	43	44	45	46	47	48	49
339359	Narampur (P)	54	25	29	-	-	-	-	-	-
339360	Istriganj	-	-	-	-	-	-	-	-	-
339361	Maliara	362	189	173	29	14	15	16	6	10
339362	Ballabhpur (P)				-----Un-inhabited-----					
339363	Kamarara (P)				-----Un-inhabited-----					
339364	Habibpur (P)				-----Un-inhabited-----					
339365	Talkui	82	47	35	6	5	1	15	1	14
339366	Asasgar	83	32	51	2	-	2	1	1	-
339367	Kangalganj Patna	5	1	4	-	-	-	1	-	1
339368	Jamunabali Basantpur	30	24	6	-	-	-	1	1	-
339369	Baharbarua	48	1	47	1	1	-	47	-	47
339370	Barua	48	25	23	4	2	2	17	10	7
339371	Kaoamari	1	1	-	-	-	-	1	1	-
339372	Chandipur	125	34	91	4	2	2	111	31	80
339373	Kolshanda	63	28	35	1	1	-	55	22	33
339374	Jamkunda	169	110	59	6	3	3	100	57	43
339375	Hosenabad	293	141	152	8	7	1	209	64	145
339376	Narayanpur	15	9	6	-	-	-	6	2	4
339377	Shrirampur	19	9	10	2	-	2	1	1	-
339378	Dakshin Bengai	48	29	19	-	-	-	2	-	2
339379	Narayanachak	18	6	12	-	-	-	8	3	5
339380	Keshabpur	40	16	24	-	-	-	26	7	19
339381	Harishpur	26	12	14	1	1	-	5	2	3
339382	Uttar Bengai	6	1	5	-	-	-	5	1	4
339383	Juarhati	163	112	51	1	-	1	37	16	21
339384	Gobindanagar	224	134	90	2	1	1	188	112	76
339385	Ramnagar	170	126	44	16	14	2	37	26	11
339386	Paikarapur	52	46	6	13	13	-	34	29	5
339387	Chherua	31	27	4	-	-	-	10	8	2
339388	Pithadangar				-----Un-inhabited-----					
339389	Nischinrapur	123	92	31	-	-	-	102	74	28
339390	Birsinghapur	354	257	97	19	15	4	88	82	6
339391	Rameshwarpur	22	14	8	-	-	-	12	12	-
339392	Maharajpur	74	27	47	-	-	-	67	25	42
339393	Satgerya	48	37	11	-	-	-	36	27	9
339394	Narendrapur	98	19	79	-	-	-	92	15	77
339395	Sitarampur				-----Un-inhabited-----					
339396	Shankati	117	18	99	4	4	-	108	12	96
339397	Shiromani	410	219	191	64	41	23	248	151	97
339398	Bishra	266	251	15	21	21	-	236	227	9
339399	Tasarara	250	124	126	7	4	3	223	107	116
339400	Kholamuri Chhota				-----Un-inhabited-----					
339401	Magurgerya Bara				-----Un-inhabited-----					
339402	Dharmmapur	45	24	21	5	4	1	38	18	20
339403	Bhatanda				-----Un-inhabited-----					
339404	Gobrasol Kismat				-----Un-inhabited-----					
339405	Gobrasol	-	-	-	-	-	-	-	-	-
339406	Magurgerya Chhota	106	32	74	2	2	-	102	29	73
339407	Chuasol	-	-	-	-	-	-	-	-	-
339408	Rainchak	6	1	5	2	-	2	3	1	2
339409	Mahdebchak	24	7	17	1	1	-	23	6	17
339410	Ajantala				-----Un-inhabited-----					
339411	Banpura	94	68	26	8	5	3	43	35	8
339412	Ajodhya Nagar	103	34	69	6	-	6	26	17	9
339413	Birampur				-----Un-inhabited-----					
339414	Jamirara	43	19	24	1	1	-	42	18	24
339415	Kumarpur	82	57	25	3	1	2	62	40	22

PRIMARY CENSUS ABSTRACT

CENSUS ABSTRACT

Midnapore

of marginal workers

Household industry workers			Other workers			Non-workers			Name of Village	Location code number
Persons	Males	Females	Persons	Males	Females	Persons	Males	Females		
50	51	52	53	54	55	56	57	58	2	1
2	2	-	52	23	29	538	162	376	Narampur (P)	339359
-	-	-	-	-	-	1	1	-	Istriganj	339360
23	16	7	294	153	141	1,967	655	1,312	Maliara	339361
			-----Un-inhabited-----						Ballabhpur (P)	339362
			-----Un-inhabited-----						Kamarara (P)	339363
			-----Un-inhabited-----						Habibpur (P)	339364
14	7	7	47	34	13	1,029	357	672	Talkui	339365
6	3	3	74	28	46	2,180	761	1,419	Asasgar	339366
-	-	-	4	1	3	473	161	312	Kangalganj Patna	339367
3	1	2	26	22	4	404	147	257	Jamunabali Basantpur	339368
-	-	-	-	-	-	129	59	70	Baharbarua	339369
-	-	-	27	13	14	2,627	875	1,752	Barua	339370
-	-	-	-	-	-	136	33	103	Koamari	339371
4	-	4	6	1	5	287	156	131	Chandipur	339372
-	-	-	7	5	2	345	117	228	Kolshanda	339373
5	4	1	58	46	12	1,897	652	1,245	Jamkunda	339374
38	34	4	38	36	2	1,328	487	841	Hosenabad	339375
-	-	-	9	7	2	188	76	112	Narayanpur	339376
-	-	-	16	8	8	597	219	378	Shrirampur	339377
4	-	4	42	29	13	582	184	398	Dakshin Bengai	339378
1	-	1	9	3	6	43	18	25	Narayanchak	339379
3	1	2	11	8	3	269	105	164	Keshabpur	339380
5	-	5	15	9	6	730	233	497	Harishpur	339381
1	-	1	-	-	-	186	65	121	Uttar Bengai	339382
3	2	1	122	94	28	720	250	470	Juarhati	339383
-	-	-	34	21	13	327	137	190	Gobindanagar	339384
12	3	9	105	83	22	2,962	1,059	1,903	Ramnagar	339385
-	-	-	5	4	1	259	74	185	Paikarapur	339386
1	-	1	20	19	1	1,639	508	1,131	Chherua	339387
			-----Un-inhabited-----						Pithadangar	339388
-	-	-	21	18	3	274	95	179	Nischinrapur	339389
91	89	2	156	71	85	1,336	468	868	Birsinghapur	339390
-	-	-	10	2	8	493	178	315	Rameshwarpur	339391
4	-	4	3	2	1	1,049	374	675	Maharajpur	339392
-	-	-	12	10	2	644	233	411	Satgerya	339393
1	1	-	5	3	2	527	212	315	Narendrapur	339394
			-----Un-inhabited-----						Sitarampur	339395
-	-	-	5	2	3	863	306	557	Shankati	339396
30	15	15	68	12	56	1,173	540	633	Shiromani	339397
3	2	1	6	1	5	1,413	509	904	Bishra	339398
5	4	1	15	9	6	276	121	155	Tasarara	339399
			-----Un-inhabited-----						Kholamuri Chhota	339400
			-----Un-inhabited-----						Magurgerya Bara	339401
-	-	-	2	2	-	400	122	278	Dharmmapur	339402
			-----Un-inhabited-----						Bhatanda	339403
			-----Un-inhabited-----						Gobrasol Kismat	339404
-	-	-	-	-	-	30	19	11	Gobrasol	339405
-	-	-	2	1	1	295	143	152	Magurgerya Chhota	339406
-	-	-	-	-	-	213	94	119	Chuasol	339407
1	-	1	-	-	-	84	40	44	Rainchak	339408
-	-	-	-	-	-	439	185	254	Mahdebchak	339409
			-----Un-inhabited-----						Ajantala	339410
18	7	11	25	21	4	2,372	782	1,590	Banpura	339411
6	3	3	65	14	51	1,863	670	1,193	Ajodhya Nagar	339412
			-----Un-inhabited-----						Birampur	339413
-	-	-	-	-	-	90	27	63	Jamirara	339414
5	5	-	12	11	1	462	151	311	Kumarapur	339415

VILLAGE PRIMARY
C D Block -

Location code number	Name of Village	Area of Village in hectares	Number of households	Total population (including institutional and houseless population)			Population in the age-group 0-6			
				Persons	Males	Females	Persons	Males	Females	
				5	6	7	8	9	10	
339416	Panchkhuri	881.57	1,070	4,612	2,272	2,340	644	306	338	
339417	Kulada	394.16	652	3,011	1,557	1,454	504	245	259	
339418	Bishripat	93.08	301	1,188	612	576	182	83	99	
339419	Rajar Bagan	38.45	789	3,393	1,730	1,663	549	266	283	
339420	Hatihalka	89.58	1,280	5,371	2,808	2,563	905	463	442	
339421	Amadpur Pal	43.67	26	125	64	61	25	13	12	
339422	Binda Pathra	31.16	87	405	214	191	42	21	21	
339423	Pathra	341.15	701	3,356	1,726	1,630	495	271	224	
339424	Bhabaninagar	120.62	971	4,225	2,215	2,010	689	343	346	
339425	Mahatapnagar	390.93	348	1,504	767	737	180	90	90	
339426	Malida	259.81	257	1,017	535	482	127	70	57	
339427	Bhutgerya	50.64	97	474	232	242	53	31	22	
339428	Kamalapur	395.38	416	1,762	872	890	221	119	102	
339429	Khangardihi	384.63	520	2,528	1,264	1,264	386	184	202	
339430	Shyamsundarpur	59.70								
					-----Un-inhabited-----					
339431	Balaban Dighi	96.18	293	1,342	677	665	180	94	86	
339432	Ghurachak	46.54	257	1,120	568	552	161	80	81	
339433	Sholkamari	87.05	134	606	315	291	68	32	36	
339434	Patlaika	37.95	58	263	131	132	45	20	25	
339435	Krishnadeuli	51.40	131	624	293	331	109	46	63	
339436	Bagagerya	24.25	57	280	141	139	39	20	19	
339437	Rataribar	52.20	59	259	137	122	40	23	17	
339438	Agarpara	41.35	84	423	217	206	67	43	24	
339439	Ramchandrapur	372.36	305	1,470	755	715	195	106	89	
339440	Michka	46.00	77	362	190	172	45	27	18	
339441	Bagargeryaasti	111.50	141	609	301	308	77	35	42	
339442	Pachra	210.26	436	1,813	917	896	234	132	102	
339443	Bindaghait	30.45	28	119	51	68	20	6	14	
339444	Kesui	25.90								
					-----Un-inhabited-----					
339445	Birpur	45.50	34	138	75	63	21	14	7	
339446	Raghunathpur	209.72	420	1,649	824	825	196	86	110	
339447	Kakhua	129.23	275	1,168	572	596	146	74	72	
339448	Udaypur	83.24	131	543	274	269	72	29	43	
339449	Kalinagar	199.51	178	901	466	435	130	68	62	
339450	Chhutar Gerya	8.10								
					-----Un-inhabited-----					
339451	Bajpara	171.59	410	1,697	875	822	245	120	125	
339452	Bargourangh	89.10	135	569	299	270	53	35	18	
339453	Palasi	84.17	135	585	304	281	68	34	34	
339454	Khaldangi	18.80	62	248	133	115	29	17	12	
339455	Paljagul	187.77	308	1,326	664	662	170	84	86	
339456	Jagul	424.92	648	2,638	1,327	1,311	313	155	158	
339457	Belpatari	122.79	123	514	250	264	84	46	38	
339458	Gachgerya	35.04								
					-----Un-inhabited-----					
339459	Gapainathpur	43.86	78	333	176	157	45	26	19	
339460	Chak Daulat	102.79	161	699	346	353	92	41	51	
339461	Raghab Chak	15.29	17	63	32	31	5	3	2	
339462	Dharmmpur	132.74	160	652	335	317	73	32	41	
339463	Bahanagerya	39.25	110	480	237	243	80	37	43	
339464	Kismatengua	39.79	139	668	343	325	98	54	44	

PRIMARY CENSUS ABSTRACT

CENSUS ABSTRACT

Midnapore

Scheduled Castes population			Scheduled Tribes population			Literates			Name of Village
Persons	Males	Females	Persons	Males	Females	Persons	Males	Females	
11	12	13	14	15	16	17	18	19	2
256	132	124	1,947	931	1,016	2,386	1,397	989	Panchkhuri
-	-	-	68	38	30	1,752	1,016	736	Kulada
-	-	-	20	7	13	626	349	277	Bishripat
-	-	-	-	-	-	1,710	995	715	Rajar Bagan
-	-	-	-	-	-	2,778	1,692	1,086	Hatihalka
-	-	-	-	-	-	71	47	24	Amadpur Pal
247	130	117	-	-	-	269	156	113	Binda Pathra
1,690	856	834	164	82	82	1,921	1,101	820	Pathra
27	14	13	-	-	-	2,197	1,290	907	Bhabaninagar
81	44	37	533	267	266	949	547	402	Mahatapnagar
56	29	27	480	256	224	630	366	264	Malida
10	3	7	32	19	13	320	172	148	Bhutgerya
377	181	196	524	260	264	983	540	443	Kamalapur
698	342	356	40	21	19	1,436	786	650	Khangardihi
-----Un-inhabited-----									Shyamsundarpur
-	-	-	-	-	-	1,064	550	514	Balaban Dighi
185	98	87	-	-	-	673	408	265	Ghurachak
206	107	99	52	28	24	426	244	182	Sholkamari
179	86	93	84	45	39	211	108	103	Patlaika
445	211	234	166	75	91	345	199	146	Krishnadeuli
-	-	-	-	-	-	200	104	96	Bagagerya
64	35	29	48	23	25	176	100	76	Rataribar
176	89	87	138	66	72	208	117	91	Agarpara
50	29	21	155	73	82	939	514	425	Ramchandrapur
150	77	73	212	113	99	227	134	93	Michka
9	4	5	599	296	303	326	217	109	Bagageryaasti
123	63	60	1,262	631	631	897	543	354	Pachra
-	-	-	119	51	68	67	38	29	Bindaghait
-----Un-inhabited-----									Kesui
132	71	61	6	4	2	95	57	38	Birpur
569	272	297	540	265	275	949	532	417	Raghunathpur
891	421	470	4	2	2	762	421	341	Kakhua
240	127	113	236	112	124	292	195	97	Udaypur
822	420	402	30	13	17	529	319	210	Kalinagar
-----Un-inhabited-----									Chhutar Gerya
-	-	-	-	-	-	1,217	680	537	Bajpara
5	3	2	320	168	152	290	170	120	Bargourangh
33	19	14	308	153	155	374	216	158	Palasi
-	-	-	248	133	115	143	82	61	Khaldangi
449	223	226	650	323	327	692	413	279	Paljagul
931	468	463	560	284	276	1,390	795	595	Jagul
66	29	37	349	173	176	257	143	114	Belpatari
-----Un-inhabited-----									Gachhgerya
30	13	17	217	113	104	181	121	60	Gapainathpur
385	193	192	171	87	84	487	271	216	Chak Daulat
-	-	-	22	11	11	28	18	10	Raghab Chak
81	39	42	287	147	140	345	200	145	Dharmmpur
377	185	192	91	45	46	181	103	78	Bahanagerya
250	128	122	107	52	55	436	243	193	Kismatengua

VILLAGE PRIMARY
C D Block -

Location code number	Name of Village	Illiterates			Total workers			Main workers		
		Persons	Males	Females	Persons	Males	Females	Persons	Males	Females
		20	21	22	23	24	25	26	27	28
339416	Panchkhuri	2,226	875	1,351	2,057	1,325	732	924	665	259
339417	Kulada	1,259	541	718	908	859	49	701	665	36
339418	Bishripat	562	263	299	378	328	50	190	182	8
339419	Rajar Bagan	1,683	735	948	956	928	28	690	672	18
339420	Hatihalka	2,593	1,116	1,477	1,859	1,523	336	1,115	1,062	53
339421	Amadpur Pal	54	17	37	37	37	-	28	28	-
339422	Binda Pathra	136	58	78	168	129	39	132	113	19
339423	Pathra	1,435	625	810	1,454	997	457	824	545	279
339424	Bhabaninagar	2,028	925	1,103	1,500	1,287	213	1,225	1,092	133
339425	Mahatapnagar	555	220	335	659	474	185	603	445	158
339426	Malida	387	169	218	484	299	185	443	285	158
339427	Bhutgerya	154	60	94	149	128	21	110	97	13
339428	Kamalapur	779	332	447	854	510	344	134	105	29
339429	Khangardihi	1,092	478	614	863	705	158	439	359	80
339430	Shyamsundarpur				-----Un-inhabited-----					
339431	Balaban Dighi	278	127	151	427	400	27	237	231	6
339432	Ghurachak	447	160	287	344	279	65	167	130	37
339433	Sholkamari	180	71	109	223	178	45	221	177	44
339434	Patlaika	52	23	29	136	79	57	133	79	54
339435	Krishnadeuli	279	94	185	238	163	75	234	163	71
339436	Bagagerya	80	37	43	133	75	58	65	65	-
339437	Rataribar	83	37	46	103	77	26	89	76	13
339438	Agarpara	215	100	115	162	117	45	143	108	35
339439	Ramchandrapur	531	241	290	496	431	65	467	408	59
339440	Michka	135	56	79	167	98	69	134	92	42
339441	Bagargeryaasti	283	84	199	343	173	170	343	173	170
339442	Pachra	916	374	542	882	503	379	561	344	217
339443	Bindaghait	52	13	39	61	33	28	61	33	28
339444	Kesui				-----Un-inhabited-----					
339445	Birpur	43	18	25	48	42	6	48	42	6
339446	Raghunathpur	700	292	408	741	468	273	275	223	52
339447	Kakhua	406	151	255	544	327	217	218	206	12
339448	Udaypur	251	79	172	286	151	135	198	123	75
339449	Kalinagar	372	147	225	404	247	157	319	222	97
339450	Chhutar Gerya				-----Un-inhabited-----					
339451	Bajpara	480	195	285	528	491	37	500	475	25
339452	Bargourangh	279	129	150	259	195	64	256	193	63
339453	Palasi	211	88	123	276	201	75	265	196	69
339454	Khaldangi	105	51	54	130	68	62	129	68	61
339455	Paljagul	634	251	383	710	406	304	460	332	128
339456	Jagul	1,248	532	716	1,384	824	560	1,218	749	469
339457	Belpatari	257	107	150	317	165	152	291	152	139
339458	Gachhgerya				-----Un-inhabited-----					
339459	Gapainathpur	152	55	97	184	104	80	182	103	79
339460	Chak Daulat	212	75	137	372	202	170	166	135	31
339461	Raghab Chak	35	14	21	22	12	10	-	-	-
339462	Dharmmpur	307	135	172	319	212	107	65	60	5
339463	Bahanagerya	299	134	165	159	125	34	154	125	29
339464	Kismatengua	232	100	132	230	169	61	162	137	25

PRIMARY CENSUS ABSTRACT

CENSUS ABSTRACT
Midnapore

Industrial category of main workers

Cultivators			Household industry						Other workers			Name of Village
Persons	Males	Females	Agricultural labourers			workers			Persons	Males	Females	
29	30	31	32	33	34	35	36	37	38	39	40	2
132	120	12	580	361	219	26	26	-	186	158	28	Panchkhuri
116	114	2	422	397	25	12	11	1	151	143	8	Kulada
20	19	1	91	91	-	1	1	-	78	71	7	Bishripat
49	48	1	161	151	10	174	169	5	306	304	2	Rajar Bagan
119	117	2	467	447	20	3	3	-	526	495	31	Hatihalka
2	2	-	23	23	-	-	-	-	3	3	-	Amadpur Pal
9	9	-	89	75	14	-	-	-	34	29	5	Binda Pathra
85	70	15	574	356	218	18	11	7	147	108	39	Pathra
175	167	8	489	442	47	100	54	46	461	429	32	Bhabaninagar
158	152	6	386	242	144	25	24	1	34	27	7	Mahatapnagar
97	93	4	302	155	147	3	3	-	41	34	7	Malida
37	37	-	60	56	4	-	-	-	13	4	9	Bhutgerya
62	58	4	8	7	1	7	6	1	57	34	23	Kamalapur
103	99	4	210	148	62	30	28	2	96	84	12	Khangardihi
-----Un-inhabited-----												Shyamsundarpur
75	73	2	109	106	3	2	2	-	51	50	1	Balaban Dighi
71	68	3	70	40	30	5	5	-	21	17	4	Ghurachak
34	32	2	107	72	35	1	1	-	79	72	7	Sholkamari
27	23	4	105	55	50	-	-	-	1	1	-	Patlaika
40	38	2	171	102	69	-	-	-	23	23	-	Krishnadeuli
14	14	-	23	23	-	-	-	-	28	28	-	Bagagerya
9	9	-	53	41	12	2	2	-	25	24	1	Rataribar
78	73	5	53	24	29	6	5	1	6	6	-	Agarpara
152	152	-	248	203	45	-	-	-	67	53	14	Ramchandrapur
21	20	1	111	71	40	-	-	-	2	1	1	Michka
-	-	-	342	172	170	-	-	-	1	1	-	Bagargeryaasti
101	96	5	426	226	200	6	4	2	28	18	10	Pachra
6	4	2	54	29	25	-	-	-	1	-	1	Bindaghait
-----Un-inhabited-----												Kesui
17	17	-	24	21	3	-	-	-	7	4	3	Birpur
47	46	1	160	127	33	11	10	1	57	40	17	Raghunathpur
50	49	1	136	128	8	12	12	-	20	17	3	Kakhua
73	56	17	112	57	55	2	2	-	11	8	3	Udaypur
71	59	12	222	139	83	2	2	-	24	22	2	Kalinagar
-----Un-inhabited-----												Chhutar Gerya
205	194	11	218	211	7	1	1	-	76	69	7	Bajpara
117	93	24	116	81	35	3	3	-	20	16	4	Bargourangh
48	48	-	181	115	66	1	1	-	35	32	3	Palasi
8	6	2	115	60	55	1	1	-	5	1	4	Khaldangi
96	84	12	304	198	106	4	4	-	56	46	10	Paljagul
292	261	31	877	456	421	-	-	-	49	32	17	Jagul
2	1	1	286	150	136	-	-	-	3	1	2	Belpatari
-----Un-inhabited-----												Gachhgerya
26	23	3	153	79	74	-	-	-	3	1	2	Gapainathpur
64	63	1	29	14	15	1	1	-	72	57	15	Chak Daulat
-	-	-	-	-	-	-	-	-	-	-	-	Raghab Chak
43	42	1	4	4	-	-	-	-	18	14	4	Dharmmpur
9	9	-	136	110	26	1	1	-	8	5	3	Bahanagerya
36	33	3	92	79	13	-	-	-	34	25	9	Kismatengua

VILLAGE PRIMARY
C D Block -

Location code number		Industrial category								
		Marginal workers			Cultivators			Agricultural labourers		
		Persons	Males	Females	Persons	Males	Females	Persons	Males	Females
1	2	41	42	43	44	45	46	47	48	49
339416	Panchkhuri	1,133	660	473	51	46	5	985	549	436
339417	Kulada	207	194	13	11	10	1	176	170	6
339418	Bishripat	188	146	42	6	4	2	134	123	11
339419	Rajar Bagan	266	256	10	3	2	1	49	49	-
339420	Hatihalka	744	461	283	27	22	5	453	200	253
339421	Amadpur Pal	9	9	-	4	4	-	4	4	-
339422	Binda Pathra	36	16	20	-	-	-	21	9	12
339423	Pathra	630	452	178	54	48	6	415	268	147
339424	Bhabaninagar	275	195	80	9	7	2	147	133	14
339425	Mahatapnagar	56	29	27	1	1	-	41	19	22
339426	Malida	41	14	27	-	-	-	37	12	25
339427	Bhutgerya	39	31	8	6	6	-	30	22	8
339428	Kamalapur	720	405	315	40	34	6	652	346	306
339429	Khangardihi	424	346	78	26	24	2	360	299	61
339430	Shyamsundarpur									
339431	Balaban Dighi	190	169	21	22	20	2	109	93	16
339432	Ghurachak	177	149	28	17	15	2	150	127	23
339433	Sholkamari	2	1	1	-	-	-	1	-	1
339434	Patlaika	3	-	3	-	-	-	-	-	-
339435	Krishnadeuli	4	-	4	-	-	-	2	-	2
339436	Bagagerya	68	10	58	18	2	16	22	4	18
339437	Rataribar	14	1	13	2	-	2	9	-	9
339438	Agarpara	19	9	10	-	-	-	19	9	10
339439	Ramchandrapur	29	23	6	5	5	-	23	18	5
339440	Michka	33	6	27	1	1	-	32	5	27
339441	Bagargeryaasti	-	-	-	-	-	-	-	-	-
339442	Pachra	321	159	162	2	-	2	314	156	158
339443	Bindaghait	-	-	-	-	-	-	-	-	-
339444	Kesui									
339445	Birpur	-	-	-	-	-	-	-	-	-
339446	Raghunathpur	466	245	221	9	7	2	407	195	212
339447	Kakhua	326	121	205	23	22	1	276	86	190
339448	Udaypur	88	28	60	24	6	18	64	22	42
339449	Kalinagar	85	25	60	5	1	4	77	22	55
339450	Chhutar Gerya									
339451	Bajpara	28	16	12	5	3	2	2	2	-
339452	Bargourangh	3	2	1	-	-	-	-	-	-
339453	Palasi	11	5	6	1	1	-	7	3	4
339454	Khaldangi	1	-	1	-	-	-	1	-	1
339455	Paljagul	250	74	176	18	6	12	141	46	95
339456	Jagul	166	75	91	26	10	16	132	58	74
339457	Belpatari	26	13	13	-	-	-	26	13	13
339458	Gachhgerya									
339459	Gapainathpur	2	1	1	-	-	-	1	-	1
339460	Chak Daulat	206	67	139	5	5	-	179	51	128
339461	Raghab Chak	22	12	10	-	-	-	22	12	10
339462	Dharmmpur	254	152	102	7	5	2	247	147	100
339463	Bahanagerya	5	-	5	-	-	-	4	-	4
339464	Kismatengua	68	32	36	3	3	-	46	17	29

PRIMARY CENSUS ABSTRACT

CENSUS ABSTRACT

Midnapore

of marginal workers

									Name of Village	Location code number
Household industry workers			Other workers			Non-workers				
Persons	Males	Females	Persons	Males	Females	Persons	Males	Females	2	1
50	51	52	53	54	55	56	57	58		
31	13	18	66	52	14	2,555	947	1,608	Panchkhuri	339416
5	2	3	15	12	3	2,103	698	1,405	Kulada	339417
5	5	-	43	14	29	810	284	526	Bishripat	339418
181	178	3	33	27	6	2,437	802	1,635	Rajar Bagan	339419
9	6	3	255	233	22	3,512	1,285	2,227	Hatihalka	339420
1	1	-	-	-	-	88	27	61	Amadpur Pal	339421
4	-	4	11	7	4	237	85	152	Binda Pathra	339422
5	-	5	156	136	20	1,902	729	1,173	Pathra	339423
46	-	46	73	55	18	2,725	928	1,797	Bhabaninagar	339424
12	8	4	2	1	1	845	293	552	Mahatapnagar	339425
-	-	-	4	2	2	533	236	297	Malida	339426
-	-	-	3	3	-	325	104	221	Bhutgerya	339427
11	11	-	17	14	3	908	362	546	Kamalapur	339428
9	7	2	29	16	13	1,665	559	1,106	Khangardihi	339429
-----Un-inhabited-----									Shyamsundarpur	339430
28	27	1	31	29	2	915	277	638	Balaban Dighi	339431
-	-	-	10	7	3	776	289	487	Ghurachak	339432
-	-	-	1	1	-	383	137	246	Sholkamari	339433
3	-	3	-	-	-	127	52	75	Patlaika	339434
-	-	-	2	-	2	386	130	256	Krishnadeuli	339435
11	-	11	17	4	13	147	66	81	Bagagerya	339436
2	-	2	1	1	-	156	60	96	Rataribar	339437
-	-	-	-	-	-	261	100	161	Agarpara	339438
-	-	-	1	-	1	974	324	650	Ramchandrapur	339439
-	-	-	-	-	-	195	92	103	Michka	339440
-	-	-	-	-	-	266	128	138	Bagargeryaasti	339441
-	-	-	5	3	2	931	414	517	Pachra	339442
-	-	-	-	-	-	58	18	40	Bindaghait	339443
-----Un-inhabited-----									Kesui	339444
-	-	-	-	-	-	90	33	57	Birpur	339445
11	10	1	39	33	6	908	356	552	Raghunathpur	339446
11	3	8	16	10	6	624	245	379	Kakhua	339447
-	-	-	-	-	-	257	123	134	Udaypur	339448
-	-	-	3	2	1	497	219	278	Kalinagar	339449
-----Un-inhabited-----									Chhutar Gerya	339450
3	2	1	18	9	9	1,169	384	785	Bajpara	339451
-	-	-	3	2	1	310	104	206	Bargourangh	339452
-	-	-	3	1	2	309	103	206	Palasi	339453
-	-	-	-	-	-	118	65	53	Khaldangi	339454
2	1	1	89	21	68	616	258	358	Paljagul	339455
1	1	-	7	6	1	1,254	503	751	Jagul	339456
-	-	-	-	-	-	197	85	112	Belpatari	339457
-----Un-inhabited-----									Gachhgerya	339458
-	-	-	1	1	-	149	72	77	Gapainathpur	339459
1	-	1	21	11	10	327	144	183	Chak Daulat	339460
-	-	-	-	-	-	41	20	21	Raghab Chak	339461
-	-	-	-	-	-	333	123	210	Dharmmpur	339462
-	-	-	1	-	1	321	112	209	Bahanagerya	339463
4	4	-	15	8	7	438	174	264	Kismatengua	339464

VILLAGE PRIMARY
C D Block -

Location code number	Name of Village	Area of Village in hectares	Number of households	Total population (including institutional and houseless population)			Population in the age-group 0-6		
				Persons	Males	Females	Persons	Males	Females
1	2	3	4	5	6	7	8	9	10
0301	Jhargram (Total)	51,511.54	37,864	1,70,097	85,970	84,127	20,331	10,272	10,059
0301	Jhargram (Rural)	51,511.54	37,864	1,70,097	85,970	84,127	20,331	10,272	10,059
0301	Jhargram (Urban)	0.00	-	-	-	-	-	-	-
	RURAL								
339465	Jamindardaya	215.89	64	291	136	155	36	13	23
339466	Sugnibansa	215.47	121	525	251	274	85	44	41
339467	Jharagerya	164.15	72	308	143	165	44	23	21
339468	Shalukageria	118.48	124	509	245	264	63	28	35
339469	Dhengasole	29.36							
339470	Kutusgerya	227.97	37	183	102	81	8	5	3
339471	Nekdaduba	213.91	85	475	229	246	38	20	18
339472	Ramchandrapur	222.70	222	966	476	490	100	56	44
339473	Sikrakhali	44.70	26	85	41	44	4	2	2
339474	Jorakhali	92.73	146	615	317	298	93	48	45
339475	Kismat Bharat Pur	29.19	23	105	58	47	10	7	3
339476	Suabansa	172.36	127	572	297	275	126	66	60
339477	Darkuli	178.89	159	734	370	364	79	33	46
339478	Beldanga	32.50	1	5	1	4	1	-	1
339479	Jangal Khas	69.63	57	227	116	111	36	15	21
339480	Satyadihi	33.10	25	118	59	59	35	20	15
339481	Jaralat	148.10	75	336	174	162	57	31	26
339482	Kanya Duba	51.85	84	389	191	198	32	15	17
339483	Betkundari	113.96	147	670	335	335	78	44	34
339484	Kanyaduba	53.37	104	513	258	255	66	36	30
339485	Murgidihi	13.56	39	219	111	108	41	19	22
339486	Bindukata	128.36	72	351	188	163	46	18	28
339487	Talmetal	72.88	32	177	87	90	30	15	15
339488	Jorakenudi	31.68							
339489	Jaynagar	63.96	108	666	336	330	125	64	61
339490	Kuldiha	21.63	37	260	139	121	27	12	15
339491	Matihana	53.94	64	365	188	177	23	16	7
339492	Dakshinchack	16.86							
339493	Keudi	63.89	55	262	135	127	12	6	6
339494	Saralya	36.02	47	216	116	100	26	10	16
339495	Luhamandia	61.11	36	174	88	86	19	9	10
339496	Mohanpur	22.13							
339497	Radha Nagar	215.94	770	3,746	1,916	1,830	431	229	202
339498	Biridanga	43.46	10	50	25	25	10	5	5
339499	Panchakhali	29.25	47	199	93	106	30	12	18
339500	Tetuldanga	56.14	53	218	115	103	26	15	11
339501	Phul Beria	21.68	11	51	24	27	9	4	5
339502	Jaygerya	55.13	16	67	32	35	7	3	4
339503	Simal Gerya	2.70							
339504	Purushottampur	22.83	19	84	39	45	12	6	6
339505	Khanakul	25.64	100	489	246	243	89	38	51
339506	Krishna Nagar	54.95	56	206	101	105	24	13	11
339507	Arjun Dahar	54.12	22	87	42	45	4	2	2
339508	Lalbazar	3.27							
339509	Madhupur	17.91	14	60	32	28	16	7	9
339510	Khaira Suli	28.19	18	71	35	36	9	5	4
339511	Raj Bandh	56.87	10	37	16	21	4	2	2
339512	Kechanda	76.15	51	202	106	96	1	-	1
339513	Uransol	75.49	60	257	117	140	32	16	16
339514	Gangadharpur	30.05	99	452	223	229	49	17	32
339515	Jabani Kata	121.43	126	535	271	264	62	28	34

PRIMARY CENSUS ABSTRACT

CENSUS ABSTRACT

Jhargram

Scheduled Castes population			Scheduled Tribes population			Literates			Name of Village
Persons	Males	Females	Persons	Males	Females	Persons	Males	Females	
11	12	13	14	15	16	17	18	19	2
25,220	12,738	12,482	38,625	19,215	19,410	1,08,179	60,974	47,205	Jhargram (Total)
25,220	12,738	12,482	38,625	19,215	19,410	1,08,179	60,974	47,205	Jhargram (Rural)
-	-	-	-	-	-	-	-	-	Jhargram (Urban)
RURAL									
-	-	-	289	135	154	179	106	73	Jamindardaya
281	141	140	221	100	121	339	182	157	Sugnibansa
-	-	-	283	132	151	155	87	68	Jharagerya
59	29	30	63	29	34	304	163	141	Shalukageria
-----Un-inhabited-----									
-	-	-	173	96	77	93	67	26	Dhengasole
-	-	-	427	204	223	292	162	130	Kutusgeria
87	39	48	117	60	57	626	343	283	Nekdaduba
-	-	-	-	-	-	62	31	31	Ramchandrapur
43	24	19	114	56	58	406	220	186	Sikrakhali
-	-	-	58	30	28	63	35	28	Jorakhali
1	1	-	282	151	131	224	127	97	Kismat Bharat Pur
9	6	3	-	-	-	512	287	225	Suabansa
-	-	-	5	1	4	3	1	2	Darkuli
94	47	47	41	21	20	100	67	33	Beldanga
-	-	-	10	7	3	40	27	13	Jangal Khas
1	1	-	330	170	160	123	83	40	Satyadihi
15	9	6	86	49	37	214	119	95	Jaralat
65	32	33	211	108	103	403	229	174	Kanya Duba
-	-	-	259	132	127	257	141	116	Betkundari
-	-	-	-	-	-	118	63	55	Kanyaduba
3	2	1	323	174	149	236	146	90	Murgidihi
-	-	-	176	86	90	98	60	38	Bindukata
-----Un-inhabited-----									
-	-	-	79	38	41	414	220	194	Talmetal
-	-	-	-	-	-	144	98	46	Jorakenudi
-	-	-	-	-	-	205	127	78	Jaynagar
-----Un-inhabited-----									
-	-	-	72	37	35	206	115	91	Kuldiha
-	-	-	-	-	-	155	92	63	Matihana
-	-	-	3	2	1	126	70	56	Dakshinchack
-----Un-inhabited-----									
569	274	295	135	68	67	2,153	1,255	898	Keudi
-	-	-	50	25	25	18	13	5	Saralya
-	-	-	195	90	105	95	65	30	Luhamandia
7	4	3	2	-	2	128	76	52	Mohanpur
-	-	-	51	24	27	20	11	9	Radha Nagar
4	2	2	63	30	33	41	22	19	Biridanga
-----Un-inhabited-----									
60	26	34	10	4	6	41	19	22	Panchakhali
480	242	238	1	-	1	218	148	70	Tetuldanga
-	-	-	188	92	96	122	70	52	Phul Beria
-	-	-	-	-	-	71	39	32	Jaygeria
-----Un-inhabited-----									
-	-	-	57	31	26	19	12	7	Simal Gerya
-	-	-	26	13	13	44	23	21	Purushottampur
-	-	-	34	14	20	3	2	1	Khanakul
16	11	5	51	24	27	164	101	63	Krishna Nagar
2	1	1	214	96	118	152	79	73	Arjun Dahar
9	3	6	81	38	43	347	187	160	Lalbazar
-	-	-	165	84	81	402	215	187	Madhupur
-	-	-	-	-	-	-	-	-	Khaira Suli
-	-	-	-	-	-	-	-	-	Raj Bandh
16	11	5	51	24	27	164	101	63	Kechanda
2	1	1	214	96	118	152	79	73	Uransol
9	3	6	81	38	43	347	187	160	Gangadharpur
-	-	-	165	84	81	402	215	187	Jabani Kata

VILLAGE PRIMARY
C D Block -

Location code number	Name of Village	Illiterates			Total workers			Main workers		
		Persons	Males	Females	Persons	Males	Females	Persons	Males	Females
1	2	20	21	22	23	24	25	26	27	28
0301	Jhargram (Total)	61,918	24,996	36,922	78,368	49,979	28,389	38,357	30,365	7,992
0301	Jhargram (Rural)	61,918	24,996	36,922	78,368	49,979	28,389	38,357	30,365	7,992
0301	Jhargram (Urban)	-	-	-	-	-	-	-	-	-
	RURAL									
339465	Jamindardaya	112	30	82	162	79	83	10	9	1
339466	Sugnibansa	186	69	117	167	138	29	48	42	6
339467	Jharagerya	153	56	97	181	85	96	9	8	1
339468	Shalukageria	205	82	123	169	145	24	151	140	11
339469	Dhengasole				-----Un-inhabited-----					
339470	Kutusgerya	90	35	55	97	68	29	44	38	6
339471	Nekdaduba	183	67	116	293	143	150	113	99	14
339472	Ramchandrapur	340	133	207	344	258	86	262	211	51
339473	Sikrakhali	23	10	13	43	28	15	37	24	13
339474	Jorakhali	209	97	112	420	220	200	324	173	151
339475	Kismat Bharat Pur	42	23	19	46	35	11	17	15	2
339476	Suabansa	348	170	178	163	153	10	4	3	1
339477	Darkuli	222	83	139	288	210	78	104	95	9
339478	Beldanga	2	-	2	3	1	2	2	1	1
339479	Jangal Khas	127	49	78	110	65	45	110	65	45
339480	Satyadihi	78	32	46	56	32	24	33	19	14
339481	Jaralat	213	91	122	216	111	105	157	81	76
339482	Kanya Duba	175	72	103	184	107	77	57	46	11
339483	Betkundari	267	106	161	288	192	96	96	84	12
339484	Kanyaduba	256	117	139	245	164	81	179	138	41
339485	Murgidihi	101	48	53	96	76	20	74	70	4
339486	Bindukata	115	42	73	137	101	36	74	66	8
339487	Talmetal	79	27	52	49	45	4	10	8	2
339488	Jorakenudi				-----Un-inhabited-----					
339489	Jaynagar	252	116	136	353	170	183	18	13	5
339490	Kuldiha	116	41	75	174	96	78	100	95	5
339491	Matihana	160	61	99	238	119	119	115	109	6
339492	Dakshinchack				-----Un-inhabited-----					
339493	Keudi	56	20	36	159	85	74	3	3	-
339494	Saralya	61	24	37	78	63	15	67	54	13
339495	Luhamandia	48	18	30	65	47	18	62	46	16
339496	Mohanpur				-----Un-inhabited-----					
339497	Radha Nagar	1,593	661	932	1,554	1,093	461	861	745	116
339498	Biridanga	32	12	20	32	16	16	20	13	7
339499	Panchakhali	104	28	76	115	59	56	72	59	13
339500	Tetuldanga	90	39	51	127	65	62	67	62	5
339501	Phul Beria	31	13	18	17	12	5	14	11	3
339502	Jaygerya	26	10	16	29	20	9	24	20	4
339503	Simal Gerya				-----Un-inhabited-----					
339504	Purushottampur	43	20	23	25	21	4	22	20	2
339505	Khanakul	271	98	173	173	141	32	153	141	12
339506	Krishna Nagar	84	31	53	83	53	30	60	43	17
339507	Arjun Dahar	16	3	13	32	27	5	28	26	2
339508	Lalbazar				-----Un-inhabited-----					
339509	Madhupur	41	20	21	24	15	9	13	13	-
339510	Khaira Suli	27	12	15	29	19	10	17	16	1
339511	Raj Bandh	34	14	20	22	10	12	16	8	8
339512	Kechanda	38	5	33	100	59	41	47	33	14
339513	Uransol	105	38	67	139	56	83	46	24	22
339514	Gangadharpur	105	36	69	264	128	136	46	35	11
339515	Jabani Kata	133	56	77	338	171	167	141	129	12

PRIMARY CENSUS ABSTRACT

CENSUS ABSTRACT

Jhargram

Industrial category of main workers													Name of Village 2
Cultivators			Agricultural labourers			Household industry workers			Other workers				
Persons	Males	Females	Persons	Males	Females	Persons	Males	Females	Persons	Males	Females		
29	30	31	32	33	34	35	36	37	38	39	40		
10,886	9,800	1,086	15,713	11,082	4,631	984	686	298	10,774	8,797	1,977	Jhargram (Total)	
10,886	9,800	1,086	15,713	11,082	4,631	984	686	298	10,774	8,797	1,977	Jhargram (Rural)	
-	-	-	-	-	-	-	-	-	-	-	-	Jhargram (Urban)	
RURAL													
7	7	-	-	-	-	-	-	-	3	2	1	Jamindardaya	
-	-	-	12	9	3	-	-	-	36	33	3	Sugnibansa	
1	1	-	-	-	-	-	-	-	8	7	1	Jharagerya	
35	34	1	18	11	7	-	-	-	98	95	3	Shalukageria	
-----Un-inhabited-----													
6	6	-	20	18	2	1	-	1	17	14	3	Dhengasole	
5	3	2	55	51	4	5	4	1	48	41	7	Kutusgerya	
47	46	1	112	80	32	-	-	-	103	85	18	Nekdaduba	
7	6	1	4	3	1	1	-	1	25	15	10	Ramchandrapur	
57	48	9	127	52	75	11	5	6	129	68	61	Sikrakhali	
3	2	1	1	1	-	-	-	-	13	12	1	Jorakhali	
1	-	1	1	1	-	-	-	-	2	2	-	Kismat Bharat Pur	
36	36	-	24	18	6	3	3	-	41	38	3	Suabansa	
2	1	1	-	-	-	-	-	-	-	-	-	Darkuli	
-	-	-	99	56	43	-	-	-	11	9	2	Beldanga	
1	1	-	1	1	-	21	13	8	10	4	6	Jangal Khas	
4	2	2	-	-	-	2	1	1	151	78	73	Satyadihi	
9	9	-	4	3	1	9	7	2	35	27	8	Jaralat	
13	11	2	7	3	4	3	3	-	73	67	6	Kanya Duba	
30	27	3	7	5	2	17	11	6	125	95	30	Betkundari	
11	11	-	-	-	-	-	-	-	63	59	4	Kanyaduba	
24	23	1	19	15	4	-	-	-	31	28	3	Murgidihi	
2	2	-	1	-	1	1	1	-	6	5	1	Bindukata	
-----Un-inhabited-----													
-	-	-	1	-	1	2	1	1	15	12	3	Talmetal	
15	13	2	85	82	3	-	-	-	-	-	-	Jorakenudi	
13	13	-	101	95	6	-	-	-	1	1	-	Jaynagar	
-----Un-inhabited-----													
-	-	-	1	1	-	-	-	-	2	2	-	Kuldiha	
25	22	3	7	3	4	-	-	-	35	29	6	Matihana	
20	18	2	13	3	10	-	-	-	29	25	4	Dakshinchack	
-----Un-inhabited-----													
43	37	6	392	313	79	30	29	1	396	366	30	Keudi	
4	3	1	16	10	6	-	-	-	-	-	-	Saralya	
11	11	-	55	43	12	4	3	1	2	2	-	Luhamandia	
4	3	1	31	30	1	9	8	1	23	21	2	Mohanpur	
-	-	-	9	7	2	-	-	-	5	4	1	Radha Nagar	
3	2	1	3	3	-	-	-	-	18	15	3	Biridanga	
-----Un-inhabited-----													
-	-	-	1	-	1	-	-	-	21	20	1	Panchakhali	
3	3	-	4	4	-	-	-	-	146	134	12	Tetuldanga	
7	6	1	30	20	10	1	1	-	22	16	6	Phul Beria	
7	7	-	4	4	-	-	-	-	17	15	2	Jaygerya	
-----Un-inhabited-----													
-	-	-	9	9	-	-	-	-	4	4	-	Simal Gerya	
2	2	-	3	2	1	-	-	-	12	12	-	Purushottampur	
-	-	-	-	-	-	-	-	-	16	8	8	Khanakul	
4	3	1	7	5	2	-	-	-	36	25	11	Krishna Nagar	
13	9	4	29	11	18	-	-	-	4	4	-	Arjun Dahar	
20	18	2	16	12	4	4	3	1	6	2	4	Labazar	
101	97	4	30	26	4	4	3	1	6	3	3	Madhupur	
												Khaira Suli	
												Raj Bandh	
												Kechanda	
												Uransol	
												Gangadharpur	
												Jabani Kata	

VILLAGE PRIMARY
C D Block -

Location code		Industrial category								
		Marginal workers			Cultivators			Agricultural labourers		
number	Name of Village	Persons	Males	Females	Persons	Males	Females	Persons	Males	Females
1	2	41	42	43	44	45	46	47	48	49
0301	Jhargram (Total)	40,011	19,614	20,397	6,015	4,127	1,888	25,678	11,700	13,978
0301	Jhargram (Rural)	40,011	19,614	20,397	6,015	4,127	1,888	25,678	11,700	13,978
0301	Jhargram (Urban)	-	-	-	-	-	-	-	-	-
	RURAL									
339465	Jamindardaya	152	70	82	2	1	1	145	66	79
339466	Sugnibansa	119	96	23	4	3	1	102	83	19
339467	Jharagerya	172	77	95	5	3	2	167	74	93
339468	Shalukageria	18	5	13	3	1	2	6	2	4
339469	Dhengasole				-----Un-inhabited-----					
339470	Kutusgerya	53	30	23	1	1	-	47	27	20
339471	Nekdaduba	180	44	136	7	1	6	71	19	52
339472	Ramchandrapur	82	47	35	-	-	-	73	42	31
339473	Sikrakhali	6	4	2	1	1	-	-	-	-
339474	Jorakhali	96	47	49	7	6	1	12	3	9
339475	Kismat Bharat Pur	29	20	9	1	1	-	18	12	6
339476	Suabansa	159	150	9	1	1	-	155	147	8
339477	Darkuli	184	115	69	10	10	-	113	71	42
339478	Beldanga	1	-	1	-	-	-	1	-	1
339479	Jangal Khas	-	-	-	-	-	-	-	-	-
339480	Satyadihi	23	13	10	1	-	1	-	-	-
339481	Jaralat	59	30	29	-	-	-	-	-	-
339482	Kanya Duba	127	61	66	9	3	6	79	38	41
339483	Betkundari	192	108	84	34	24	10	116	49	67
339484	Kanyaduba	66	26	40	7	2	5	23	10	13
339485	Murgidihi	22	6	16	3	2	1	13	2	11
339486	Bindukata	63	35	28	7	5	2	38	23	15
339487	Talmetal	39	37	2	2	2	-	33	31	2
339488	Jorakenudi				-----Un-inhabited-----					
339489	Jaynagar	335	157	178	12	7	5	313	146	167
339490	Kuldiha	74	1	73	1	-	1	73	1	72
339491	Matihana	123	10	113	6	4	2	117	6	111
339492	Dakshinchack				-----Un-inhabited-----					
339493	Keudi	156	82	74	1	1	-	151	78	73
339494	Saralya	11	9	2	5	5	-	2	1	1
339495	Luhamandia	3	1	2	-	-	-	1	-	1
339496	Mohanpur				-----Un-inhabited-----					
339497	Radha Nagar	693	348	345	68	35	33	534	244	290
339498	Biridanga	12	3	9	1	1	-	11	2	9
339499	Panchakhali	43	-	43	2	-	2	41	-	41
339500	Tetuldanga	60	3	57	-	-	-	57	2	55
339501	Phul Beria	3	1	2	-	-	-	2	-	2
339502	Jaygerya	5	-	5	1	-	1	2	-	2
339503	Simal Gerya				-----Un-inhabited-----					
339504	Purushottampur	3	1	2	-	-	-	-	-	-
339505	Khanakul	20	-	20	1	-	1	1	-	1
339506	Krishna Nagar	23	10	13	-	-	-	21	10	11
339507	Arjun Dahar	4	1	3	-	-	-	3	-	3
339508	Lalbazar				-----Un-inhabited-----					
339509	Madhupur	11	2	9	-	-	-	10	1	9
339510	Khaira Suli	12	3	9	2	2	-	7	-	7
339511	Raj Bandh	6	2	4	2	1	1	-	-	-
339512	Kechanda	53	26	27	6	3	3	38	20	18
339513	Uransol	93	32	61	8	4	4	81	25	56
339514	Gangadharpur	218	93	125	56	47	9	137	30	107
339515	Jabani Kata	197	42	155	12	10	2	170	17	153

PRIMARY CENSUS ABSTRACT

CENSUS ABSTRACT

Jhargram

of marginal workers										Location code number
Household industry workers			Other workers			Non-workers			Name of Village 2	
Persons	Males	Females	Persons	Males	Females	Persons	Males	Females		1
50	51	52	53	54	55	56	57	58		
1,895	383	1,512	6,423	3,404	3,019	91,729	35,991	55,738	Jhargram (Total)	0301
1,895	383	1,512	6,423	3,404	3,019	91,729	35,991	55,738	Jhargram (Rural)	0301
-	-	-	-	-	-	-	-	-	Jhargram (Urban)	0301
RURAL										
1	-	1	4	3	1	129	57	72	Jamindardaya	339465
1	-	1	12	10	2	358	113	245	Sugribansa	339466
-	-	-	-	-	-	127	58	69	Jharagerya	339467
-	-	-	9	2	7	340	100	240	Shalukageria	339468
-----Un-inhabited-----										
-	-	-	5	2	3	86	34	52	Dhengasole	339469
7	1	6	95	23	72	182	86	96	Kutusgeria	339470
-	-	-	9	5	4	622	218	404	Nekdaduba	339471
-	-	-	5	3	2	42	13	29	Ramchandrapur	339472
2	1	1	75	37	38	42	13	29	Sikrakhali	339473
-	-	-	10	7	3	195	97	98	Jorakhali	339474
-	-	-	3	2	1	59	23	36	Kismat Bharat Pur	339475
-	-	-	3	2	1	409	144	265	Suabansa	339476
32	12	20	29	22	7	446	160	286	Darkuli	339477
-	-	-	-	-	-	2	-	2	Beldanga	339478
-	-	-	-	-	-	117	51	66	Jangal Khas	339479
3	1	2	19	12	7	62	27	35	Satyadihi	339480
1	1	-	58	29	29	120	63	57	Jaralat	339481
6	3	3	33	17	16	205	84	121	Kanya Duba	339482
2	1	1	40	34	6	382	143	239	Betkundari	339483
3	-	3	33	14	19	268	94	174	Kanyaduba	339484
-	-	-	6	2	4	123	35	88	Murgidihi	339485
-	-	-	18	7	11	214	87	127	Bindukata	339486
-	-	-	4	4	-	128	42	86	Talmetal	339487
-----Un-inhabited-----										
-	-	-	10	4	6	313	166	147	Jorakenudi	339488
-	-	-	-	-	-	86	43	43	Jaynagar	339489
-	-	-	-	-	-	127	69	58	Kuldiha	339490
-----Un-inhabited-----										
-	-	-	4	3	1	103	50	53	Matihana	339491
-	-	-	4	3	1	138	53	53	Dakshinchack	339492
-	-	-	2	1	1	103	50	53	Keudi	339493
-	-	-	2	1	1	138	53	85	Saralya	339494
-----Un-inhabited-----										
22	15	7	69	54	15	109	41	68	Luhamandia	339495
-	-	-	-	-	-	109	41	68	Mohanpur	339496
-	-	-	-	-	-	2,192	823	1,369	Radha Nagar	339497
-	-	-	-	-	-	18	9	9	Biridanga	339498
-	-	-	-	-	-	84	34	50	Panchakhali	339499
-	-	-	3	1	2	91	50	41	Tetuldanga	339500
-	-	-	1	1	-	34	12	22	Phul Beria	339501
-	-	-	2	-	2	38	12	26	Jaygeria	339502
-----Un-inhabited-----										
-	-	-	3	1	2	59	18	41	Simal Gerya	339503
-	-	-	3	1	2	59	18	41	Purushottampur	339504
-	-	-	18	-	18	316	105	211	Khanakul	339505
-	-	-	2	-	2	123	48	75	Krishna Nagar	339506
-	-	-	1	1	-	55	15	40	Arjun Dahar	339507
-----Un-inhabited-----										
-	-	-	1	1	-	36	17	19	Albazar	339508
-	-	-	1	1	-	36	17	19	Madhupur	339509
-	-	-	3	1	2	42	16	26	Khaira Suli	339510
-	-	-	4	1	3	15	6	9	Raj Bandh	339511
-	-	-	9	3	6	102	47	55	Kechanda	339512
-	-	-	4	3	1	118	61	57	Uransol	339513
-	-	-	25	16	9	188	95	93	Gangadharpur	339514
-	-	-	15	15	-	197	100	97	Jabani Kata	339515

VILLAGE PRIMARY
C D Block -

Location code number	Name of Village	Area of Village in hectares	Number of households	Total population (including institutional and houseless population)			Population in the age-group 0-6		
				Persons	Males	Females	Persons	Males	Females
1	2	3	4	5	6	7	8	9	10
339516	Nandalalapur	30.99	43	181	98	83	16	7	9
339517	Dulalpur	46.89	37	192	95	97	23	13	10
339518	Singpur	78.84	60	224	114	110	31	20	11
339519	Benasuli	9.02				-----Un-inhabited-----			
339520	Mundakati	40.82	13	69	33	36	10	6	4
339521	Kharikasuli	27.36	47	290	145	145	33	14	19
339522	Uttarsuli	23.55				-----Un-inhabited-----			
339523	Chhotadhabani	49.05	8	36	20	16	-	-	-
339524	Dhabani Jangal	32.46				-----Un-inhabited-----			
339525	Bara Dhabani	94.00	26	163	87	76	11	6	5
339526	Rajdihi	53.05	72	322	175	147	34	20	14
339527	Dakshin Sole	78.61	123	503	242	261	68	30	38
339528	Jarasal	13.38	4	32	15	17	4	2	2
339529	Mehadipur	33.31	39	175	85	90	20	12	8
339530	Amrulia	41.43	164	734	375	359	88	42	46
339531	Gopinathpur	42.37	58	247	128	119	20	8	12
339532	Amdiha	14.58	1	6	2	4	2	1	1
339533	Chenchur-Gerya	43.70	141	697	364	333	112	63	49
339534	Kendulia	2.91				-----Un-inhabited-----			
339535	Ganak-Kati	68.67	115	525	281	244	54	32	22
339536	Kismat Ganak-Kati	62.27	98	445	230	215	54	23	31
339537	Bara Basudebpur	19.87				-----Un-inhabited-----			
339538	Kusumghati	47.63	39	191	96	95	18	10	8
339539	Antapati	22.65	25	130	66	64	17	7	10
339540	Angarkundia	95.53	116	543	294	249	59	40	19
339541	Shyamsundarpur	132.70	233	1,170	601	569	116	52	64
339542	Sridharpur	24.65				-----Un-inhabited-----			
339543	Madanpur Chak	4.53				-----Un-inhabited-----			
339544	Chhota Basudebpur	16.61				-----Un-inhabited-----			
339545	Panchamenya	3.88				-----Un-inhabited-----			
339546	Asanda	40.69				-----Un-inhabited-----			
339547	Barpani	33.73	10	59	31	28	8	7	1
339548	Jagannathpur	22.81				-----Un-inhabited-----			
339549	Gaurgan	30.95	100	451	231	220	37	17	20
339550	Kantashala	20.51	28	115	61	54	11	7	4
339551	Jhunjisol	23.08	32	135	66	69	12	7	5
339552	Chhota Bandhgara	0.63	1	6	3	3	1	-	1
339553	Nityananda Pur	12.12	21	90	43	47	6	4	2
339554	Barabandhgara	7.96	44	203	101	102	27	11	16
339555	Rasiagerya	17.53	7	24	8	16	6	1	5
339556	Hijalgerya	7.73	6	32	20	12	3	3	-
339557	Gajra Baram	7.35				-----Un-inhabited-----			
339558	Nuagarh	64.95	110	493	242	251	63	32	31
339559	Khasjangal	29.18	23	108	60	48	15	6	9
339560	Birbhanpur	56.36	83	416	210	206	56	28	28
339561	Kalinagar	92.65	65	301	152	149	37	19	18
339562	Antapati	48.69	63	335	171	164	50	31	19
339563	Tipasol	48.70	11	64	34	30	10	6	4
339564	Panisol	38.91	19	94	43	51	11	8	3
339565	Sushmigerya	46.86	28	142	75	67	17	11	6
339566	Chandra Kati	28.15				-----Un-inhabited-----			
339567	Tiakati	88.21	92	455	220	235	72	31	41
339568	Jangalkhas	433.30				-----Un-inhabited-----			
339569	Chanmkhula	37.36				-----Un-inhabited-----			
339570	Dhulaburari	55.88	69	332	177	155	46	25	21

PRIMARY CENSUS ABSTRACT

CENSUS ABSTRACT

Jhargram

Scheduled Castes population			Scheduled Tribes population			Literates			Name of Village
Persons	Males	Females	Persons	Males	Females	Persons	Males	Females	
11	12	13	14	15	16	17	18	19	2
-	-	-	-	-	-	151	88	63	Nandalalapur
-	-	-	100	46	54	137	72	65	Dulalpur
48	26	22	7	3	4	150	79	71	Singpur
-----Un-inhabited-----									
28	14	14	-	-	-	49	24	25	Mundakati
-	-	-	38	21	17	227	118	109	Kharikasuli
-----Un-inhabited-----									
-	-	-	10	3	7	30	19	11	Chhotadhabani
-----Un-inhabited-----									
37	18	19	38	21	17	126	74	52	Bara Dhabani
-	-	-	24	15	9	239	141	98	Rajdih
-	-	-	97	36	61	372	203	169	Dakshin Sole
-	-	-	-	-	-	23	13	10	Jarasal
-	-	-	-	-	-	125	64	61	Mehadipur
429	212	217	-	-	-	475	272	203	Amrulia
135	71	64	-	-	-	179	104	75	Gopinathpur
6	2	4	-	-	-	3	1	2	Amdiha
649	340	309	-	-	-	368	233	135	Chenchur-Gerya
-----Un-inhabited-----									
368	203	165	-	-	-	407	236	171	Ganak-Kati
52	24	28	-	-	-	314	173	141	Kismat Ganak-Kati
-----Un-inhabited-----									
15	6	9	14	8	6	117	56	61	Kusumghati
60	31	29	70	35	35	68	40	28	Antapati
170	92	78	-	-	-	359	198	161	Angarkundia
5	4	1	59	33	26	611	346	265	Shyamsundarpur
-----Un-inhabited-----									
-----Un-inhabited-----									
-----Un-inhabited-----									
-----Un-inhabited-----									
-----Un-inhabited-----									
59	31	28	-	-	-	31	17	14	Barpani
-----Un-inhabited-----									
186	96	90	10	6	4	333	187	146	Jagannathpur
12	7	5	42	22	20	74	40	34	Kantashala
89	43	46	-	-	-	90	49	41	Jhunjisol
-	-	-	-	-	-	4	3	1	Chhota Bandhgara
90	43	47	-	-	-	54	31	23	Nityananda Pur
134	67	67	53	29	24	129	75	54	Barabandhgara
22	7	15	2	1	1	7	3	4	Rasiagerya
31	19	12	1	1	-	22	16	6	Hijalgerya
-----Un-inhabited-----									
-	-	-	24	13	11	365	199	166	Nuagarh
-	-	-	-	-	-	67	44	23	Khasjangal
-	-	-	-	-	-	264	143	121	Birbhanpur
-	-	-	88	46	42	174	98	76	Kalinagar
-	-	-	326	166	160	169	102	67	Antapati
-	-	-	64	34	30	32	19	13	Tipasol
-	-	-	94	43	51	69	32	37	Panisol
-	-	-	93	49	44	82	55	27	Sushmigerya
-----Un-inhabited-----									
22	9	13	349	166	183	260	153	107	Chandra Kati
-----Un-inhabited-----									
-----Un-inhabited-----									
-	-	-	-	-	-	235	133	102	Dhulaburari

VILLAGE PRIMARY
C D Block -

Location code number	Name of Village	Illiterates			Total workers			Main workers		
		Persons	Males	Females	Persons	Males	Females	Persons	Males	Females
1	2	20	21	22	23	24	25	26	27	28
339516	Nandalalapur	30	10	20	96	65	31	87	56	31
339517	Dulalpur	55	23	32	101	57	44	92	48	44
339518	Singpur	74	35	39	113	58	55	17	16	1
339519	Benasuli				-----Un-inhabited-----					
339520	Mundakati	20	9	11	27	15	12	10	9	1
339521	Kharikasuli	63	27	36	103	86	17	91	80	11
339522	Uttarsuli				-----Un-inhabited-----					
339523	Chhotadhabani	6	1	5	10	9	1	9	9	-
339524	Dhabani Jangal				-----Un-inhabited-----					
339525	Bara Dhabani	37	13	24	65	54	11	55	47	8
339526	Rajdihi	83	34	49	94	89	5	93	88	5
339527	Dakshin Sole	131	39	92	190	132	58	154	128	26
339528	Jarasal	9	2	7	10	6	4	1	-	1
339529	Mehadipur	50	21	29	108	53	55	58	53	5
339530	Amrulia	259	103	156	368	231	137	102	96	6
339531	Gopinathpur	68	24	44	115	76	39	62	59	3
339532	Amdiha	3	1	2	2	1	1	1	1	-
339533	Chenchur-Gerya	329	131	198	334	188	146	165	145	20
339534	Kendulia				-----Un-inhabited-----					
339535	Ganak-Kati	118	45	73	205	137	68	45	40	5
339536	Kismat Ganak-Kati	131	57	74	209	107	102	28	23	5
339537	Bara Basudebpur				-----Un-inhabited-----					
339538	Kusumghati	74	40	34	40	21	19	28	13	15
339539	Antapati	62	26	36	55	39	16	27	25	2
339540	Angarkundia	184	96	88	186	155	31	111	107	4
339541	Shyamsundarpur	559	255	304	479	335	144	170	142	28
339542	Sridharpur				-----Un-inhabited-----					
339543	Madanpur Chak				-----Un-inhabited-----					
339544	Chhota Basudebpur				-----Un-inhabited-----					
339545	Panchamenya				-----Un-inhabited-----					
339546	Asanda				-----Un-inhabited-----					
339547	Barpani	28	14	14	34	16	18	15	12	3
339548	Jagannathpur				-----Un-inhabited-----					
339549	Gaugan	118	44	74	236	133	103	46	40	6
339550	Kantashala	41	21	20	44	32	12	16	16	-
339551	Jhunjisol	45	17	28	41	32	9	8	8	-
339552	Chhota Bandhgara	2	-	2	3	3	-	1	1	-
339553	Nityananda Pur	36	12	24	39	25	14	3	2	1
339554	Barabandhgara	74	26	48	72	53	19	16	14	2
339555	Rasiagerya	17	5	12	8	5	3	2	2	-
339556	Hijalgerya	10	4	6	12	9	3	1	1	-
339557	Gajra Baram				-----Un-inhabited-----					
339558	Nuagarh	128	43	85	198	118	80	18	14	4
339559	Khasjangal	41	16	25	54	30	24	2	2	-
339560	Birbhanpur	152	67	85	134	110	24	27	24	3
339561	Kalinagar	127	54	73	98	79	19	77	74	3
339562	Antapati	166	69	97	197	101	96	9	8	1
339563	Tipasol	32	15	17	23	22	1	23	22	1
339564	Panisol	25	11	14	62	26	36	5	4	1
339565	Sushmigerya	60	20	40	84	45	39	3	3	-
339566	Chandra Kati				-----Un-inhabited-----					
339567	Tiakati	195	67	128	156	115	41	9	5	4
339568	Jangalkhas				-----Un-inhabited-----					
339569	Chanmkhula				-----Un-inhabited-----					
339570	Dhulaburari	97	44	53	169	107	62	68	63	5

PRIMARY CENSUS ABSTRACT

CENSUS ABSTRACT

Jhargam

Industrial category of main workers

Cultivators			Agricultural labourers			Household industry workers			Other workers			Name of Village
Persons	Males	Females	Persons	Males	Females	Persons	Males	Females	Persons	Males	Females	
29	30	31	32	33	34	35	36	37	38	39	40	2
65	40	25	21	16	5	-	-	-	1	-	1	Nandalalapur
48	28	20	40	18	22	-	-	-	4	2	2	Dulalpur
4	4	-	-	-	-	2	2	-	11	10	1	Singpur
-----Un-inhabited-----												Benasuli
1	1	-	5	4	1	1	1	-	3	3	-	Mundakati
71	65	6	3	2	1	1	1	-	16	12	4	Kharikasuli
-----Un-inhabited-----												Uttarsuli
8	8	-	-	-	-	-	-	-	1	1	-	Chhotadhabani
-----Un-inhabited-----												Dhabani Jangal
41	36	5	8	6	2	2	1	1	4	4	-	Bara Dhabani
24	23	1	30	27	3	-	-	-	39	38	1	Rajdih
23	23	-	19	10	9	-	-	-	112	95	17	Dakshin Sole
1	-	1	-	-	-	-	-	-	-	-	-	Jarasal
-	-	-	52	47	5	-	-	-	6	6	-	Mehadipur
25	25	-	1	1	-	2	2	-	74	68	6	Amrulia
2	2	-	11	11	-	1	1	-	48	45	3	Gopinathpur
-	-	-	-	-	-	-	-	-	1	1	-	Amdiha
2	2	-	95	91	4	6	6	-	62	46	16	Chenchur-Gerya
-----Un-inhabited-----												Kendulia
3	3	-	1	1	-	-	-	-	41	36	5	Ganak-Kati
3	3	-	1	-	1	-	-	-	24	20	4	Kismat Ganak-Kati
-----Un-inhabited-----												Bara Basudebpur
8	4	4	6	2	4	-	-	-	14	7	7	Kusumghati
8	8	-	10	10	-	-	-	-	9	7	2	Antapati
45	44	1	17	17	-	-	-	-	49	46	3	Angarkundia
84	77	7	70	58	12	4	1	3	12	6	6	Shyamsundarpur
-----Un-inhabited-----												Sridharpur
-----Un-inhabited-----												Madanpur Chak
-----Un-inhabited-----												Chhota Basudebpur
-----Un-inhabited-----												Panchamenya
-----Un-inhabited-----												Asanda
-	-	-	14	11	3	-	-	-	1	1	-	Barpani
-----Un-inhabited-----												Jagannathpur
4	4	-	1	1	-	-	-	-	41	35	6	Gaurgan
8	8	-	2	2	-	1	1	-	5	5	-	Kantashala
-	-	-	2	2	-	-	-	-	6	6	-	Jhunjisol
1	1	-	-	-	-	-	-	-	-	-	-	Chhota Bandhgara
-	-	-	-	-	-	-	-	-	3	2	1	Nityananda Pur
-	-	-	8	8	-	2	1	1	6	5	1	Barabandhgara
-	-	-	2	2	-	-	-	-	-	-	-	Rasiagerya
-	-	-	-	-	-	-	-	-	1	1	-	Hijalgerya
-----Un-inhabited-----												Gajra Baram
-	-	-	2	1	1	1	1	-	15	12	3	Nuagarh
-	-	-	-	-	-	-	-	-	2	2	-	Khasjangal
-	-	-	2	2	-	-	-	-	25	22	3	Birbhanpur
23	22	1	12	11	1	-	-	-	42	41	1	Kalinagar
-	-	-	-	-	-	1	1	-	8	7	1	Antapati
-	-	-	1	1	-	-	-	-	22	21	1	Tipasol
1	1	-	2	2	-	-	-	-	2	1	1	Panisol
-	-	-	-	-	-	-	-	-	3	3	-	Sushmigerya
-----Un-inhabited-----												Chandra Kati
-	-	-	-	-	-	-	-	-	9	5	4	Tiakati
-----Un-inhabited-----												Jangalkhas
-----Un-inhabited-----												Chanmkhula
13	13	-	26	25	1	-	-	-	29	25	4	Dhulaburari

VILLAGE PRIMARY
C D Block -

Location code number	Name of Village	Industrial category								
		Marginal workers			Cultivators			Agricultural labourers		
		Persons	Males	Females	Persons	Males	Females	Persons	Males	Females
1	2	41	42	43	44	45	46	47	48	49
339516	Nandalapur	9	9	-	2	2	-	7	7	-
339517	Dulapur	9	9	-	2	2	-	7	7	-
339518	Singpur	96	42	54	9	5	4	84	34	50
339519	Benasuli	-----Un-inhabited-----								
339520	Mundakati	17	6	11	2	1	1	13	3	10
339521	Kharikasuli	12	6	6	4	4	-	4	1	3
339522	Uttarsuli	-----Un-inhabited-----								
339523	Chhotadhabani	1	-	1	-	-	-	-	-	-
339524	Dhabani Jangal	-----Un-inhabited-----								
339525	Bara Dhabani	10	7	3	3	1	2	6	6	-
339526	Rajdihi	1	1	-	-	-	-	1	1	-
339527	Dakshin Sole	36	4	32	1	1	-	33	2	31
339528	Jarasal	9	6	3	8	5	3	1	1	-
339529	Mehadipur	50	-	50	-	-	-	49	-	49
339530	Amrulia	266	135	131	14	11	3	240	114	126
339531	Gopinathpur	53	17	36	3	1	2	40	8	32
339532	Amdiha	1	-	1	-	-	-	1	-	1
339533	Chenchur-Gerya	169	43	126	7	5	2	150	34	116
339534	Kendulia	-----Un-inhabited-----								
339535	Ganak-Kati	160	97	63	2	1	1	139	80	59
339536	Kismat Ganak-Kati	181	84	97	41	36	5	103	12	91
339537	Bara Basudebpur	-----Un-inhabited-----								
339538	Kusumghati	12	8	4	2	1	1	4	3	1
339539	Antapati	28	14	14	3	2	1	21	11	10
339540	Angarkundia	75	48	27	6	6	-	60	33	27
339541	Shyamsundarpur	309	193	116	16	13	3	246	159	87
339542	Sridharpur	-----Un-inhabited-----								
339543	Madanpur Chak	-----Un-inhabited-----								
339544	Chhota Basudebpur	-----Un-inhabited-----								
339545	Panchamenya	-----Un-inhabited-----								
339546	Asanda	-----Un-inhabited-----								
339547	Barpani	19	4	15	-	-	-	19	4	15
339548	Jagannathpur	-----Un-inhabited-----								
339549	Gaugan	190	93	97	71	35	36	109	48	61
339550	Kantashala	28	16	12	-	-	-	24	14	10
339551	Jhunjisol	33	24	9	-	-	-	30	22	8
339552	Chhota Bandhgara	2	2	-	-	-	-	2	2	-
339553	Nityananda Pur	36	23	13	-	-	-	34	21	13
339554	Barabandhgara	56	39	17	3	2	1	43	31	12
339555	Rasiagerya	6	3	3	1	-	1	2	1	1
339556	Hijalgerya	11	8	3	1	1	-	8	5	3
339557	Gajra Baram	-----Un-inhabited-----								
339558	Nuagarh	180	104	76	-	-	-	178	102	76
339559	Khasjangal	52	28	24	-	-	-	52	28	24
339560	Birbhanpur	107	86	21	5	5	-	98	78	20
339561	Kalinagar	21	5	16	1	1	-	13	3	10
339562	Antapati	188	93	95	-	-	-	187	93	94
339563	Tipasol	-	-	-	-	-	-	-	-	-
339564	Panisol	57	22	35	3	2	1	54	20	34
339565	Sushmigerya	81	42	39	-	-	-	81	42	39
339566	Chandra Kati	-----Un-inhabited-----								
339567	Tiakati	147	110	37	30	27	3	58	50	8
339568	Jangalkhas	-----Un-inhabited-----								
339569	Chanmkhula	-----Un-inhabited-----								
339570	Dhulaburari	101	44	57	7	6	1	74	30	44

PRIMARY CENSUS ABSTRACT

CENSUS ABSTRACT

Jhargram

of marginal workers

Household industry workers			Other workers			Non-workers			Name of Village	Location code number
Persons	Males	Females	Persons	Males	Females	Persons	Males	Females		
50	51	52	53	54	55	56	57	58		
-	-	-	-	-	-	85	33	52	Nandalalapur	339516
-	-	-	-	-	-	91	38	53	Dulalpur	339517
1	1	-	2	2	-	111	56	55	Singpur	339518
			-----Un-inhabited-----						Benasuli	339519
1	1	-	1	1	-	42	18	24	Mundakati	339520
-	-	-	4	1	3	187	59	128	Kharikasuli	339521
			-----Un-inhabited-----						Uttarsuli	339522
-	-	-	1	-	1	26	11	15	Chhotadhabani	339523
			-----Un-inhabited-----						Dhabani Jangal	339524
-	-	-	1	-	1	98	33	65	Bara Dhabani	339525
-	-	-	-	-	-	228	86	142	Rajdih	339526
-	-	-	2	1	1	313	110	203	Dakshin Sole	339527
-	-	-	-	-	-	22	9	13	Jarasal	339528
-	-	-	1	-	1	67	32	35	Mehadipur	339529
1	1	-	11	9	2	366	144	222	Amrulia	339530
-	-	-	10	8	2	132	52	80	Gopinathpur	339531
-	-	-	-	-	-	4	1	3	Amdiha	339532
5	1	4	7	3	4	363	176	187	Chenchur-Gerya	339533
			-----Un-inhabited-----						Kendulia	339534
-	-	-	19	16	3	320	144	176	Ganak-Kati	339535
-	-	-	37	36	1	236	123	113	Kismat Ganak-Kati	339536
			-----Un-inhabited-----						Bara Basudebpur	339537
-	-	-	6	4	2	151	75	76	Kusumghati	339538
-	-	-	4	1	3	75	27	48	Antapati	339539
1	1	-	8	8	-	357	139	218	Angarkundia	339540
13	10	3	34	11	23	691	266	425	Shyamsundarpur	339541
			-----Un-inhabited-----						Sridharpur	339542
			-----Un-inhabited-----						Madanpur Chak	339543
			-----Un-inhabited-----						Chhota Basudebpur	339544
			-----Un-inhabited-----						Panchamenya	339545
			-----Un-inhabited-----						Asanda	339546
-	-	-	-	-	-	25	15	10	Barpani	339547
			-----Un-inhabited-----						Jagannathpur	339548
-	-	-	10	10	-	215	98	117	Gaurgan	339549
-	-	-	4	2	2	71	29	42	Kantashala	339550
-	-	-	3	2	1	94	34	60	Jhunjisol	339551
-	-	-	-	-	-	3	-	3	Chhota Bandhgara	339552
-	-	-	2	2	-	51	18	33	Nityananda Pur	339553
4	2	2	6	4	2	131	48	83	Barabandhgara	339554
2	1	1	1	1	-	16	3	13	Rasiagerya	339555
-	-	-	2	2	-	20	11	9	Hijalgerya	339556
			-----Un-inhabited-----						Gajra Baram	339557
-	-	-	2	2	-	295	124	171	Nuagarh	339558
-	-	-	-	-	-	54	30	24	Khasjangal	339559
-	-	-	4	3	1	282	100	182	Birbhanpur	339560
-	-	-	7	1	6	203	73	130	Kalinagar	339561
-	-	-	1	-	1	138	70	68	Antapati	339562
-	-	-	-	-	-	41	12	29	Tipasol	339563
-	-	-	-	-	-	32	17	15	Panisol	339564
-	-	-	-	-	-	58	30	28	Sushmigerya	339565
			-----Un-inhabited-----						Chandra Kati	339566
12	6	6	47	27	20	299	105	194	Tiakati	339567
			-----Un-inhabited-----						Jangalkhas	339568
			-----Un-inhabited-----						Chanmkhula	339569
3	-	3	17	8	9	163	70	93	Dhulaburari	339570

VILLAGE PRIMARY
C D Block -

Location code number	Name of Village	Area of Village in hectares	Number of households	Total population (including institutional and houseless population)			Population in the age-group 0-6			
				Persons	Males	Females	Persons	Males	Females	
1	2	3	4	5	6	7	8	9	10	
339571	Hingu Mallikashol	14.55					-----Un-inhabited-----			
339572	Baghmarasol	9.84					-----Un-inhabited-----			
339573	Mahul Bani	19.72	10	53	25	28	9	5	4	
339574	Gaichandra	20.78	39	158	75	83	26	9	17	
339575	Chandra	22.94	24	112	52	60	13	4	9	
339576	Bakra	26.24	68	329	175	154	54	26	28	
339577	Pathri	35.66					-----Un-inhabited-----			
339578	Lalbana	295.51	165	664	343	321	81	47	34	
339579	Bhangaband	57.56	39	181	88	93	19	10	9	
339580	Jaynagar	116.60	121	567	274	293	60	27	33	
339581	Mundakati	48.88	85	420	229	191	41	24	17	
339582	Pansa	19.98	18	73	43	30	6	4	2	
339583	Paradiha	21.22	10	48	22	26	7	3	4	
339584	Jamsol	48.59	73	381	201	180	51	25	26	
339585	Nekrasuli	31.97	46	206	103	103	27	13	14	
339586	Khayrakata	15.96	30	139	76	63	11	6	5	
339587	Payraguri	23.19	11	44	23	21	2	-	2	
339588	Elani	34.10	30	137	74	63	12	7	5	
339589	Narayanpur	84.73	94	502	259	243	82	41	41	
339590	Amjhuki	76.35	66	323	178	145	62	38	24	
339591	Satpati	100.56	110	560	291	269	61	31	30	
339592	Baida	186.60	136	601	305	296	90	47	43	
339593	Asanbani	33.95	59	317	159	158	55	28	27	
339594	Brahmattar	9.58	20	101	55	46	17	11	6	
339595	Jamirkata	29.93	8	39	21	18	2	1	1	
339596	Dahipal	72.74	72	333	166	167	54	27	27	
339597	Metial	19.42	101	504	270	234	71	35	36	
339598	Dumuria	31.64	97	461	246	215	52	21	31	
339599	Karia	28.70	70	419	215	204	71	40	31	
339600	Kumarduba	45.63	26	145	75	70	30	16	14	
339601	Kendbani	15.88	18	79	42	37	3	1	2	
339602	Dhadki Danga	37.41	65	301	153	148	47	19	28	
339603	Shalbani	41.78	60	256	134	122	37	17	20	
339604	Kuldiha	91.11	41	185	102	83	23	15	8	
339605	Champasol	128.32	95	439	222	217	68	25	43	
339606	Kismatjam Bedia	44.23	70	311	157	154	34	21	13	
339607	Katchara Damodarpur	159.32	166	840	413	427	101	48	53	
339608	Jambedia	52.48	118	543	288	255	61	35	26	
339609	Jangalkhas	210.00	6	27	13	14	1	-	1	
339610	Sipaiband	60.73					-----Un-inhabited-----			
339611	Keshebhola	209.30	25	96	54	42	3	-	3	
339612	Akhrasol	85.65	123	611	310	301	75	44	31	
339613	Nutandi	12.33					-----Un-inhabited-----			
339614	Bamunya Bandh	37.14	95	480	272	208	74	45	29	
339615	Barkunrya	38.51					-----Un-inhabited-----			
339616	Malikhal	35.05	57	258	148	110	36	20	16	
339617	Baligna	44.89	4	14	7	7	-	-	-	
339618	Srikrishna Pur	29.58					-----Un-inhabited-----			
339619	Bedhakola	135.87	36	160	71	89	33	14	19	
339620	Indradanga	26.70	72	344	177	167	32	15	17	
339621	Durgapur	11.76	32	137	71	66	15	7	8	
339622	Shyamkishorpur	31.05	88	371	185	186	48	25	23	
339623	Kasakaundi	42.21	16	76	38	38	8	3	5	
339624	Susuni	49.56	67	314	164	150	57	29	28	
339625	Shikar Bhanga	47.32	57	285	144	141	23	11	12	

PRIMARY CENSUS ABSTRACT

CENSUS ABSTRACT

Jhargram

Scheduled Castes population			Scheduled Tribes population			Literates			Name of Village
Persons	Males	Females	Persons	Males	Females	Persons	Males	Females	
11	12	13	14	15	16	17	18	19	2
			-----Un-inhabited-----						Hingu Mallikashol
			-----Un-inhabited-----						Baghmarasol
-	-	-	48	22	26	21	9	12	Mahul Bani
93	45	48	60	27	33	73	46	27	Gaichandra
35	17	18	70	32	38	56	34	22	Chandra
270	141	129	-	-	-	197	126	71	Bakra
			-----Un-inhabited-----						Pathri
7	2	5	301	153	148	435	249	186	Lalbana
3	1	2	78	39	39	140	73	67	Bhangaband
49	29	20	216	97	119	269	156	113	Jaynagar
362	197	165	-	-	-	250	155	95	Mundakati
-	-	-	63	39	24	42	27	15	Pansa
-	-	-	32	15	17	30	15	15	Paradiha
-	-	-	179	86	93	270	161	109	Jamsol
-	-	-	14	9	5	136	83	53	Nekrasuli
-	-	-	25	13	12	88	54	34	Khayrakata
-	-	-	29	15	14	20	10	10	Payraguri
-	-	-	107	58	49	81	52	29	Elani
-	-	-	-	-	-	351	196	155	Narayanpur
-	-	-	9	5	4	217	121	96	Amjhuki
32	17	15	149	73	76	387	218	169	Satpati
-	-	-	599	303	296	288	180	108	Baida
50	20	30	4	3	1	139	87	52	Asanbani
-	-	-	2	2	-	39	26	13	Brahmattar
-	-	-	-	-	-	19	11	8	Jamirkata
-	-	-	132	64	68	162	105	57	Dahipal
220	114	106	-	-	-	285	177	108	Metial
-	-	-	9	4	5	251	154	97	Dumuria
25	14	11	118	60	58	213	110	103	Karia
-	-	-	101	53	48	83	48	35	Kumarduba
-	-	-	79	42	37	40	27	13	Kendbani
-	-	-	22	12	10	192	112	80	Dhadki Danga
2	1	1	197	99	98	120	77	43	Shalbani
-	-	-	168	92	76	63	43	20	Kuldiha
-	-	-	281	143	138	247	145	102	Champasol
174	89	85	60	29	31	152	84	68	Kismatjam Bedia
2	2	-	397	199	198	512	278	234	Katchara Damodarpur
42	22	20	-	-	-	351	212	139	Jambedia
-	-	-	27	13	14	11	8	3	Jangalkhas
			-----Un-inhabited-----						Sipaiband
-	-	-	82	47	35	67	45	22	Keshebhola
-	-	-	200	99	101	429	228	201	Akhrasol
			-----Un-inhabited-----						Nutandi
-	-	-	243	140	103	222	132	90	Bamunya Bandh
			-----Un-inhabited-----						Barkunrya
-	-	-	-	-	-	171	104	67	Malikhal
-	-	-	14	7	7	8	5	3	Baligna
			-----Un-inhabited-----						Srikrishna Pur
143	65	78	7	3	4	58	33	25	Bedhakola
12	8	4	-	-	-	280	152	128	Indradanga
-	-	-	-	-	-	104	58	46	Durgapur
358	182	176	-	-	-	200	112	88	Shyamkishorpur
-	-	-	-	-	-	40	23	17	Kasakaundi
-	-	-	-	-	-	191	113	78	Susuni
-	-	-	-	-	-	231	125	106	Shikar Bhanga

VILLAGE PRIMARY
C D Block -

Location code number	Name of Village	Illiterates			Total workers			Main workers		
		Persons	Males	Females	Persons	Males	Females	Persons	Males	Females
1	2	20	21	22	23	24	25	26	27	28
339571	Hingu Mallikashol				-----	Un-inhabited	-----			
339572	Baghmarasol				-----	Un-inhabited	-----			
339573	Mahul Bani	32	16	16	17	14	3	17	14	3
339574	Gaichandra	85	29	56	88	45	43	78	44	34
339575	Chandra	56	18	38	61	32	29	42	32	10
339576	Bakra	132	49	83	158	91	67	118	67	51
339577	Pathri				-----	Un-inhabited	-----			
339578	Lalbana	229	94	135	322	193	129	321	192	129
339579	Bhangaband	41	15	26	124	64	60	67	64	3
339580	Jaynagar	298	118	180	191	150	41	110	96	14
339581	Mundakati	170	74	96	278	152	126	24	22	2
339582	Pansa	31	16	15	38	24	14	18	17	1
339583	Paradiha	18	7	11	20	11	9	-	-	-
339584	Jamsol	111	40	71	143	113	30	85	81	4
339585	Nekrasuli	70	20	50	68	59	9	46	43	3
339586	Khayrakata	51	22	29	35	18	17	23	12	11
339587	Payraguri	24	13	11	8	4	4	8	4	4
339588	Elani	56	22	34	36	17	19	24	11	13
339589	Narayanpur	151	63	88	160	154	6	159	153	6
339590	Amjhuki	106	57	49	111	90	21	62	59	3
339591	Satpati	173	73	100	214	163	51	123	115	8
339592	Baida	313	125	188	348	172	176	226	149	77
339593	Asanbani	178	72	106	134	92	42	56	52	4
339594	Brahmattar	62	29	33	53	26	27	29	25	4
339595	Jamirkata	20	10	10	24	12	12	16	11	5
339596	Dahipal	171	61	110	118	80	38	69	62	7
339597	Metial	219	93	126	292	157	135	95	89	6
339598	Dumuria	210	92	118	278	144	134	118	109	9
339599	Karia	206	105	101	145	109	36	109	106	3
339600	Kumarduba	62	27	35	50	50	-	50	50	-
339601	Kendbani	39	15	24	45	24	21	18	17	1
339602	Dhadki Danga	109	41	68	117	85	32	91	79	12
339603	Shalbani	136	57	79	149	85	64	116	81	35
339604	Kuldiha	122	59	63	101	61	40	10	9	1
339605	Champasol	192	77	115	154	136	18	52	49	3
339606	Kismatjam Bedia	159	73	86	111	90	21	16	10	6
339607	Katchara Damodarpur	328	135	193	471	246	225	144	123	21
339608	Jambedia	192	76	116	177	169	8	155	150	5
339609	Jangalkhas	16	5	11	18	8	10	4	-	4
339610	Sipaiband				-----	Un-inhabited	-----			
339611	Keshebhola	29	9	20	31	30	1	29	28	1
339612	Akhrasol	182	82	100	328	168	160	16	16	-
339613	Nutandi				-----	Un-inhabited	-----			
339614	Bamunya Bandh	258	140	118	165	159	6	26	25	1
339615	Barkunrya				-----	Un-inhabited	-----			
339616	Malikhal	87	44	43	91	82	9	80	77	3
339617	Baligna	6	2	4	4	4	-	4	4	-
339618	Srikrishna Pur				-----	Un-inhabited	-----			
339619	Bedhakola	102	38	64	76	36	40	2	1	1
339620	Indradanga	64	25	39	270	142	128	57	45	12
339621	Durgapur	33	13	20	73	42	31	27	23	4
339622	Shyamkishorpur	171	73	98	223	114	109	66	50	16
339623	Kasakaundi	36	15	21	41	23	18	20	20	-
339624	Susuni	123	51	72	142	94	48	121	89	32
339625	Shikar Bhanga	54	19	35	227	118	109	42	37	5

PRIMARY CENSUS ABSTRACT

CENSUS ABSTRACT
Jhargram

Industrial category of main workers

Cultivators			Household industry						Other workers			Name of Village
Persons	Males	Females	Agricultural labourers			workers			Persons	Males	Females	
29	30	31	32	33	34	35	36	37	38	39	40	2
-----Un-inhabited-----												Hingu Mallikashol
-----Un-inhabited-----												Baghmarasol
14	12	2	3	2	1	-	-	-	-	-	-	Mahul Bani
53	43	10	24	-	24	-	-	-	1	1	-	Gaichandra
37	32	5	5	-	5	-	-	-	-	-	-	Chandra
55	52	3	30	13	17	2	-	2	31	2	29	Bakra
-----Un-inhabited-----												Pathri
95	66	29	213	116	97	-	-	-	13	10	3	Lalbana
2	2	-	65	62	3	-	-	-	-	-	-	Bhangaband
59	56	3	2	2	-	1	1	-	48	37	11	Jaynagar
12	12	-	6	5	1	-	-	-	6	5	1	Mundakati
2	2	-	16	15	1	-	-	-	-	-	-	Pansa
-	-	-	-	-	-	-	-	-	-	-	-	Paradiha
53	52	1	21	19	2	-	-	-	11	10	1	Jamsol
31	31	-	9	6	3	2	2	-	4	4	-	Nekrasuli
8	3	5	3	2	1	2	2	-	10	5	5	Khayrakata
2	1	1	2	2	-	-	-	-	4	1	3	Payraguri
2	2	-	8	4	4	-	-	-	14	5	9	Elani
148	145	3	2	1	1	-	-	-	9	7	2	Narayanpur
40	39	1	12	12	-	-	-	-	10	8	2	Amjhuki
89	87	2	27	22	5	1	1	-	6	5	1	Satpati
106	105	1	103	29	74	2	2	-	15	13	2	Baida
48	47	1	6	3	3	-	-	-	2	2	-	Asanbani
18	17	1	11	8	3	-	-	-	-	-	-	Brahmattar
8	8	-	8	3	5	-	-	-	-	-	-	Jamirkata
50	50	-	14	7	7	-	-	-	5	5	-	Dahipal
3	2	1	91	87	4	-	-	-	1	-	1	Metial
102	100	2	15	8	7	-	-	-	1	1	-	Dumuria
51	51	-	51	48	3	-	-	-	7	7	-	Karia
49	49	-	-	-	-	-	-	-	1	1	-	Kumarduba
10	10	-	7	6	1	-	-	-	1	1	-	Kendbani
26	26	-	54	44	10	-	-	-	11	9	2	Dhadki Danga
25	25	-	81	46	35	-	-	-	10	10	-	Shalbani
3	3	-	1	1	-	-	-	-	6	5	1	Kuldiha
31	31	-	4	2	2	1	1	-	16	15	1	Champasol
3	2	1	-	-	-	-	-	-	13	8	5	Kismatjam Bedia
88	81	7	36	26	10	2	1	1	18	15	3	Katchara Damodarpur
126	121	5	1	1	-	1	1	-	27	27	-	Jambedia
-	-	-	-	-	-	4	-	4	-	-	-	Jangalkhas
-----Un-inhabited-----												Sipaiband
-	-	-	28	28	-	1	-	1	-	-	-	Keshebhola
1	1	-	-	-	-	-	-	-	15	15	-	Akhrasol
-----Un-inhabited-----												Nutandi
5	5	-	20	20	-	-	-	-	1	-	1	Bamunya Bandh
-----Un-inhabited-----												Barkunrya
41	41	-	20	20	-	1	1	-	18	15	3	Malikhal
4	4	-	-	-	-	-	-	-	-	-	-	Baligna
-----Un-inhabited-----												Srikrishna Pur
-	-	-	2	1	1	-	-	-	-	-	-	Bedhakola
25	24	1	17	9	8	5	4	1	10	8	2	Indradanga
18	18	-	6	3	3	1	-	1	2	2	-	Durgapur
27	25	2	37	25	12	-	-	-	2	-	2	Shyamkishorpur
11	11	-	2	2	-	-	-	-	7	7	-	Kasakaundi
81	79	2	37	8	29	-	-	-	3	2	1	Susuni
19	19	-	18	14	4	-	-	-	5	4	1	Shikar Bhanga

VILLAGE PRIMARY
C D Block -

		Industrial category								
Location code number	Name of Village	Marginal workers			Cultivators			Agricultural labourers		
		Persons	Males	Females	Persons	Males	Females	Persons	Males	Females
1	2	41	42	43	44	45	46	47	48	49
339571	Hingu Mallikashol				-----Un-inhabited-----					
339572	Baghmarasol				-----Un-inhabited-----					
339573	Mahul Bani	-	-	-	-	-	-	-	-	-
339574	Gaichandra	10	1	9	1	1	-	9	-	9
339575	Chandra	19	-	19	-	-	-	18	-	18
339576	Bakra	40	24	16	3	2	1	31	20	11
339577	Pathri				-----Un-inhabited-----					
339578	Lalbana	1	1	-	-	-	-	-	-	-
339579	Bhangaband	57	-	57	-	-	-	57	-	57
339580	Jaynagar	81	54	27	2	2	-	70	52	18
339581	Mundakati	254	130	124	18	13	5	219	113	106
339582	Pansa	20	7	13	-	-	-	20	7	13
339583	Paradiha	20	11	9	1	1	-	11	6	5
339584	Jamsol	58	32	26	23	19	4	35	13	22
339585	Nekrasuli	22	16	6	12	11	1	9	4	5
339586	Khayrakata	12	6	6	1	-	1	5	3	2
339587	Payraguri	-	-	-	-	-	-	-	-	-
339588	Elani	12	6	6	4	1	3	1	-	1
339589	Narayanpur	1	1	-	1	1	-	-	-	-
339590	Amjhuki	49	31	18	2	2	-	45	27	18
339591	Satpati	91	48	43	3	2	1	86	44	42
339592	Baida	122	23	99	3	2	1	118	21	97
339593	Asanbani	78	40	38	3	3	-	75	37	38
339594	Brahmattar	24	1	23	-	-	-	24	1	23
339595	Jamirkata	8	1	7	-	-	-	8	1	7
339596	Dahipal	49	18	31	7	4	3	40	14	26
339597	Metial	197	68	129	4	2	2	192	65	127
339598	Dumuria	160	35	125	5	3	2	154	32	122
339599	Karia	36	3	33	-	-	-	33	2	31
339600	Kumarduba	-	-	-	-	-	-	-	-	-
339601	Kendbani	27	7	20	-	-	-	27	7	20
339602	Dhadki Danga	26	6	20	5	3	2	20	3	17
339603	Shalbani	33	4	29	2	2	-	31	2	29
339604	Kuldiha	91	52	39	7	5	2	73	44	29
339605	Champasol	102	87	15	56	50	6	27	24	3
339606	Kismatjam Bedia	95	80	15	36	32	4	9	7	2
339607	Katchara Damodarpur	327	123	204	60	40	20	240	82	158
339608	Jambedia	22	19	3	14	13	1	7	6	1
339609	Jangalkhas	14	8	6	-	-	-	14	8	6
339610	Sipaiband				-----Un-inhabited-----					
339611	Keshebhola	2	2	-	-	-	-	2	2	-
339612	Akhrasol	312	152	160	36	22	14	247	112	135
339613	Nutandi				-----Un-inhabited-----					
339614	Bamunya Bandh	139	134	5	31	30	1	107	103	4
339615	Barkunrya				-----Un-inhabited-----					
339616	Malikhal	11	5	6	4	2	2	2	2	-
339617	Baligna	-	-	-	-	-	-	-	-	-
339618	Srikrishna Pur				-----Un-inhabited-----					
339619	Bedhakola	74	35	39	-	-	-	74	35	39
339620	Indradanga	213	97	116	13	12	1	52	22	30
339621	Durgapur	46	19	27	1	1	-	39	14	25
339622	Shyamkishorpur	157	64	93	3	1	2	149	59	90
339623	Kasakaundi	21	3	18	-	-	-	21	3	18
339624	Susuni	21	5	16	3	3	-	18	2	16
339625	Shikar Bhanga	185	81	104	13	12	1	73	33	40

PRIMARY CENSUS ABSTRACT

CENSUS ABSTRACT

Jhargram

of marginal workers										Location code number	
Household industry workers			Other workers			Non-workers			Name of Village 2		
Persons	Males	Females	Persons	Males	Females	Persons	Males	Females		1	
50	51	52	53	54	55	56	57	58			
-----Un-inhabited-----										Hingu Mallikashol	339571
-----Un-inhabited-----										Baghmarasol	339572
-	-	-	-	-	-	36	11	25	Mahul Bani	339573	
-	-	-	-	-	-	70	30	40	Gaichandra	339574	
-	-	-	1	-	1	51	20	31	Chandra	339575	
-	-	-	6	2	4	171	84	87	Bakra	339576	
-----Un-inhabited-----										Pathri	339577
-	-	-	1	1	-	342	150	192	Lalbana	339578	
-	-	-	-	-	-	57	24	33	Bhangaband	339579	
9	-	9	-	-	-	376	124	252	Jaynagar	339580	
13	4	9	4	-	4	142	77	65	Mundakati	339581	
-	-	-	-	-	-	35	19	16	Pansa	339582	
-	-	-	8	4	4	28	11	17	Paradiha	339583	
-	-	-	-	-	-	238	88	150	Jamsol	339584	
-	-	-	1	1	-	138	44	94	Nekrasuli	339585	
2	2	-	4	1	3	104	58	46	Khayrakata	339586	
-	-	-	-	-	-	36	19	17	Payraguri	339587	
-	-	-	7	5	2	101	57	44	Elani	339588	
-	-	-	-	-	-	342	105	237	Narayanpur	339589	
1	1	-	1	1	-	212	88	124	Amjhuki	339590	
-	-	-	2	2	-	346	128	218	Satpati	339591	
-	-	-	1	-	1	253	133	120	Baida	339592	
-	-	-	-	-	-	183	67	116	Asanbani	339593	
-	-	-	-	-	-	48	29	19	Brahmattar	339594	
-	-	-	-	-	-	15	9	6	Jamirkata	339595	
2	-	2	-	-	-	215	86	129	Dahipal	339596	
-	-	-	1	1	-	212	113	99	Metial	339597	
-	-	-	1	-	1	183	102	81	Dumuria	339598	
-	-	-	3	1	2	274	106	168	Karia	339599	
-	-	-	-	-	-	95	25	70	Kumarduba	339600	
-	-	-	-	-	-	34	18	16	Kendbani	339601	
-	-	-	1	-	1	184	68	116	Dhadki Danga	339602	
-	-	-	-	-	-	107	49	58	Shalbani	339603	
8	1	7	3	2	1	84	41	43	Kuldiha	339604	
3	2	1	16	11	5	285	86	199	Champasol	339605	
21	17	4	29	24	5	200	67	133	Kismatjam Bedia	339606	
25	-	25	2	1	1	369	167	202	Katchara Damodarpur	339607	
-	-	-	1	-	1	366	119	247	Jambedia	339608	
-	-	-	-	-	-	9	5	4	Jangalkhas	339609	
-----Un-inhabited-----										Sipaiband	339610
-	-	-	-	-	-	65	24	41	Keshebhola	339611	
1	-	1	28	18	10	283	142	141	Akhrasol	339612	
-----Un-inhabited-----										Nutandi	339613
-	-	-	1	1	-	315	113	202	Bamunya Bandh	339614	
-----Un-inhabited-----										Barkunrya	339615
-	-	-	5	1	4	167	66	101	Malikhal	339616	
-	-	-	-	-	-	10	3	7	Baligna	339617	
-----Un-inhabited-----										Srikrishna Pur	339618
-	-	-	-	-	-	84	35	49	Bedhakola	339619	
38	10	28	110	53	57	74	35	39	Indradanga	339620	
3	1	2	3	3	-	64	29	35	Durgapur	339621	
3	2	1	2	2	-	148	71	77	Shyamkishorpur	339622	
-	-	-	-	-	-	35	15	20	Kasakaundi	339623	
-	-	-	-	-	-	172	70	102	Susuni	339624	
10	3	7	89	33	56	58	26	32	Shikar Bhanga	339625	

VILLAGE PRIMARY
C D Block -

Location code number	Name of Village	Area of Village in hectares	Number of households	Total population (including institutional and houseless population)			Population in the age-group 0-6		
				Persons	Males	Females	Persons	Males	Females
1	2	3	4	5	6	7	8	9	10
339626	Amratora	80.10	73	355	189	166	47	24	23
339627	Lalbagh	14.58	64	276	143	133	32	17	15
339628	Garmohan	63.18	124	519	269	250	70	34	36
339629	Poradiha	33.92	13	59	30	29	12	4	8
339630	Balijuri	107.82	67	284	130	154	33	11	22
339631	Kaimasol	22.26	12	45	21	24	3	1	2
339632	Chhota Angar Kurya	21.51	40	166	87	79	23	11	12
339633	Chhenapara	72.03	107	468	267	201	53	38	15
339634	Bhetala	49.37	81	369	190	179	33	14	19
339635	Jaypur	64.68	95	489	258	231	63	32	31
339636	Dhengam	31.08	84	407	213	194	62	36	26
339637	Phutipal	22.74	16	75	40	35	11	6	5
339638	Jhantiband	137.14	140	647	332	315	80	42	38
339639	Dhobasol	48.95	46	223	108	115	29	17	12
339640	Radhamahuli	22.69	20	86	50	36	11	7	4
339641	Kuchasali	13.28	9	36	15	21	7	3	4
339642	Jarkasuli	21.29	17	67	27	40	5	1	4
339643	Angarkuria	16.71	21	89	43	46	12	6	6
339644	Sirisdanga	11.56				-----Un-inhabited-----			
339645	Modaband	13.41	26	136	71	65	18	12	6
339646	Bankati	25.07	5	25	12	13	3	3	-
339647	Salpatra	34.68	50	204	109	95	26	17	9
339648	Murabani	129.60	134	646	311	335	64	25	39
339649	Gotsol	15.78				-----Un-inhabited-----			
339650	Ramramar Khasjangal	260.21	16	68	36	32	7	3	4
339651	Guimara	38.42	59	285	146	139	42	20	22
339652	Lalgere	119.51	78	332	178	154	24	13	11
339653	Rasua	249.32	96	430	231	199	42	25	17
339654	Indrabani	97.38	124	592	305	287	71	33	38
339655	Sitabhola	14.54	2	9	2	7	-	-	-
339656	Jaljali	57.06	59	307	159	148	40	22	18
339657	Barabigha	87.11	53	220	113	107	41	19	22
339658	Pathar Ghata	56.62	22	84	36	48	12	4	8
339659	Dhadkinala	106.40	38	162	86	76	15	10	5
339660	Kalajharia	106.47	88	308	152	156	43	21	22
339661	Kusumghati	105.62	66	292	144	148	36	13	23
339662	Bhaluk Kaulua	67.66	134	552	275	277	88	40	48
339663	Keshya Kotra	63.54	13	51	24	27	5	2	3
339664	Krishnaband Chutamari	172.40	171	780	389	391	115	56	59
339665	Lalitasol	276.78	605	2,707	1,420	1,287	290	165	125
339666	Barjudi	145.01	247	1,221	611	610	160	84	76
339667	Manikpara	277.01	936	4,239	2,003	2,236	372	187	185
339668	Baharakoti	103.58	195	897	457	440	102	55	47
339669	Sankbandi	42.59	73	314	160	154	37	16	21
339670	Amdiha	188.01	230	1,085	549	536	137	63	74
339671	Kismat Balijuri	44.89	67	349	176	173	64	29	35
339672	Pathari	46.16	173	741	376	365	112	59	53
339673	Kotusol	40.30	116	508	267	241	78	38	40
339674	Suknibasa	38.45				-----Un-inhabited-----			
339675	Lajimpur	45.32	70	363	188	175	39	19	20
339676	Metyal	8.90				-----Un-inhabited-----			
339677	Chamtidanga	43.37	51	246	126	120	19	8	11
339678	Dandeswarpur	16.19	14	55	33	22	4	4	-
339679	Ghorajaygir	35.61	55	274	135	139	39	13	26
339680	Guredanga	11.40	19	91	49	42	16	10	6

PRIMARY CENSUS ABSTRACT

CENSUS ABSTRACT

Jhargram

Scheduled Castes population			Scheduled Tribes population			Literates			Name of Village
Persons	Males	Females	Persons	Males	Females	Persons	Males	Females	
11	12	13	14	15	16	17	18	19	2
-	-	-	-	-	-	176	103	73	Amratora
-	-	-	-	-	-	136	78	58	Lalbagh
198	100	98	-	-	-	293	173	120	Garmohan
-	-	-	-	-	-	34	22	12	Poradiha
9	5	4	61	27	34	219	114	105	Balijuri
-	-	-	-	-	-	37	17	20	Kaimasol
23	11	12	88	47	41	114	68	46	Chhota Angar Kurya
55	33	22	102	54	48	319	183	136	Chhenapara
-	-	-	12	7	5	261	144	117	Bhetala
353	194	159	-	-	-	245	144	101	Jaypur
289	152	137	-	-	-	155	91	64	Dhengam
5	3	2	-	-	-	52	31	21	Phutipal
3	1	2	134	66	68	432	243	189	Jhantiband
22	11	11	122	56	66	152	82	70	Dhobasol
-	-	-	-	-	-	68	41	27	Radhamahuli
-	-	-	-	-	-	23	12	11	Kuchasali
-	-	-	-	-	-	44	23	21	Jarkasuli
-	-	-	-	-	-	52	28	24	Angarkuria
-----Un-inhabited-----									Sirisdanga
-	-	-	-	-	-	87	45	42	Modaband
10	4	6	-	-	-	19	8	11	Bankati
-	-	-	67	36	31	84	48	36	Salpatra
-	-	-	26	11	15	381	204	177	Murabani
-----Un-inhabited-----									Gotsol
11	6	5	-	-	-	39	23	16	Ramramar Khasjangal
-	-	-	-	-	-	224	117	107	Guimara
-	-	-	12	5	7	283	163	120	Lalgere
-	-	-	-	-	-	326	183	143	Rasua
-	-	-	-	-	-	385	230	155	Indrabani
-	-	-	-	-	-	9	2	7	Sitabhola
7	5	2	13	6	7	246	137	109	Jaljali
-	-	-	85	39	46	105	61	44	Barabigha
-	-	-	76	33	43	49	24	25	Pathar Ghata
13	7	6	-	-	-	120	67	53	Dhadkina
-	-	-	215	104	111	128	83	45	Kalajharia
46	21	25	-	-	-	212	116	96	Kusumghati
-	-	-	353	181	172	184	106	78	Bhaluk Kaulua
-	-	-	-	-	-	43	22	21	Keshya Kotra
83	43	40	59	32	27	501	275	226	Krishnaband Chutamari
236	113	123	268	129	139	1,977	1,127	850	Lalitasol
34	15	19	39	19	20	696	397	299	Barjudi
323	150	173	240	78	162	3,512	1,700	1,812	Manikpara
245	130	115	67	29	38	621	333	288	Baharakoti
2	1	1	-	-	-	219	124	95	Sankbandi
66	32	34	26	12	14	791	441	350	Amdiha
40	19	21	-	-	-	196	113	83	Kismat Balijuri
30	14	16	32	17	15	486	277	209	Pathari
-	-	-	-	-	-	306	169	137	Kotusol
-----Un-inhabited-----									Suknibasa
-	-	-	18	10	8	276	155	121	Lajimpur
-----Un-inhabited-----									Metyal
4	2	2	-	-	-	186	107	79	Chamtidanga
23	14	9	-	-	-	40	21	19	Dandeswarpur
-	-	-	59	34	25	190	106	84	Ghorajaygir
90	48	42	-	-	-	55	32	23	Guredanga

VILLAGE PRIMARY
C D Block -

Location code number	Name of Village	Illiterates			Total workers			Main workers		
		Persons	Males	Females	Persons	Males	Females	Persons	Males	Females
1	2	20	21	22	23	24	25	26	27	28
339626	Amratora	179	86	93	108	108	-	108	108	-
339627	Lalbagh	140	65	75	94	88	6	94	88	6
339628	Garmohan	226	96	130	303	175	128	205	147	58
339629	Poradiha	25	8	17	20	18	2	19	18	1
339630	Balijuri	65	16	49	147	76	71	42	38	4
339631	Kaimasol	8	4	4	23	11	12	9	7	2
339632	Chhota Angar Kurya	52	19	33	90	44	46	4	3	1
339633	Chhenapara	149	84	65	253	152	101	33	20	13
339634	Bhetala	108	46	62	210	105	105	7	2	5
339635	Jaypur	244	114	130	151	140	11	149	138	11
339636	Dhengam	252	122	130	289	143	146	36	34	2
339637	Phutipal	23	9	14	46	26	20	46	26	20
339638	Jhantiband	215	89	126	240	187	53	217	173	44
339639	Dhobasol	71	26	45	68	61	7	68	61	7
339640	Radhamahuli	18	9	9	48	26	22	2	2	-
339641	Kuchasali	13	3	10	22	10	12	1	1	-
339642	Jarkasuli	23	4	19	51	23	28	5	5	-
339643	Angarkuria	37	15	22	54	28	26	8	8	-
339644	Sirisdanga				-----Un-inhabited-----					
339645	Modaband	49	26	23	43	39	4	1	1	-
339646	Bankati	6	4	2	9	6	3	3	2	1
339647	Salpatra	120	61	59	58	58	-	58	58	-
339648	Murabani	265	107	158	177	165	12	15	10	5
339649	Gotsol				-----Un-inhabited-----					
339650	Ramramar Khasjangal	29	13	16	23	21	2	20	20	-
339651	Guimara	61	29	32	157	93	64	48	45	3
339652	Lalgere	49	15	34	101	86	15	95	81	14
339653	Rasua	104	48	56	145	128	17	55	40	15
339654	Indrabani	207	75	132	240	182	58	41	35	6
339655	Sitabhola	-	-	-	2	2	-	1	1	-
339656	Jaljali	61	22	39	103	100	3	103	100	3
339657	Barabigha	115	52	63	124	66	58	122	64	58
339658	Pathar Ghata	35	12	23	65	30	35	65	30	35
339659	Dhadkinala	42	19	23	73	53	20	54	47	7
339660	Kalajharia	180	69	111	107	92	15	105	90	15
339661	Kusumghati	80	28	52	95	77	18	79	68	11
339662	Bhaluk Kaulua	368	169	199	193	179	14	172	166	6
339663	Keshya Kotra	8	2	6	29	15	14	16	14	2
339664	Krishnaband Chutamari	279	114	165	253	217	36	214	192	22
339665	Lalitasol	730	293	437	877	778	99	756	684	72
339666	Barjudi	525	214	311	315	293	22	216	199	17
339667	Manikpara	727	303	424	1,220	1,020	200	1,079	929	150
339668	Baharakoti	276	124	152	316	251	65	222	167	55
339669	Sankbandi	95	36	59	89	85	4	19	18	1
339670	Amdiha	294	108	186	504	324	180	292	240	52
339671	Kismat Balijuri	153	63	90	108	106	2	68	67	1
339672	Pathari	255	99	156	225	215	10	158	155	3
339673	Kotusol	202	98	104	255	174	81	123	115	8
339674	Suknibasa				-----Un-inhabited-----					
339675	Lajimpur	87	33	54	130	109	21	112	108	4
339676	Metyal				-----Un-inhabited-----					
339677	Chamtidanga	60	19	41	151	78	73	64	45	19
339678	Dandeswarpur	15	12	3	35	19	16	7	7	-
339679	Ghorajaygir	84	29	55	142	87	55	83	81	2
339680	Guredanga	36	17	19	53	29	24	4	4	-

PRIMARY CENSUS ABSTRACT

CENSUS ABSTRACT

Jhargram

Industrial category of main workers													Name of Village 2
Cultivators			Household industry						Other workers				
			Agricultural labourers			workers							
Persons	Males	Females	Persons	Males	Females	Persons	Males	Females	Persons	Males	Females		
29	30	31	32	33	34	35	36	37	38	39	40		
101	101	-	5	5	-	-	-	-	2	2	-	Amratora	
93	88	5	-	-	-	-	-	-	1	-	1	Lalbagh	
136	131	5	63	12	51	-	-	-	6	4	2	Garmohan	
18	18	-	-	-	-	-	-	-	1	-	1	Poradiha	
5	5	-	15	13	2	5	5	-	17	15	2	Balijuri	
-	-	-	8	6	2	-	-	-	1	1	-	Kaimasol	
-	-	-	-	-	-	-	-	-	4	3	1	Chhota Angar Kurya	
12	9	3	16	9	7	-	-	-	5	2	3	Chhenapara	
2	-	2	2	-	2	-	-	-	3	2	1	Bhetala	
4	3	1	139	131	8	-	-	-	6	4	2	Jaypur	
17	17	-	12	12	-	2	1	1	5	4	1	Dhengam	
34	19	15	4	3	1	-	-	-	8	4	4	Phutipal	
155	130	25	56	41	15	-	-	-	6	2	4	Jhantiband	
16	16	-	45	38	7	-	-	-	7	7	-	Dhobasol	
-	-	-	-	-	-	-	-	-	2	2	-	Radhamahuli	
1	1	-	-	-	-	-	-	-	-	-	-	Kuchasali	
2	2	-	3	3	-	-	-	-	-	-	-	Jarkasuli	
5	5	-	2	2	-	-	-	-	1	1	-	Angarkuria	
-----Un-inhabited-----												Sirisdanga	
1	1	-	-	-	-	-	-	-	-	-	-	Modaband	
1	1	-	2	1	1	-	-	-	-	-	-	Bankati	
24	24	-	18	18	-	1	1	-	15	15	-	Salpatra	
4	3	1	6	3	3	-	-	-	5	4	1	Murabani	
-----Un-inhabited-----												Gotsol	
5	5	-	8	8	-	2	2	-	5	5	-	Ramramar Khasjangal	
32	32	-	3	3	-	4	1	3	9	9	-	Guimara	
35	33	2	38	29	9	1	1	-	21	18	3	Lalgere	
3	1	2	50	37	13	-	-	-	2	2	-	Rasua	
5	5	-	-	-	-	1	1	-	35	29	6	Indrabani	
-	-	-	-	-	-	-	-	-	1	1	-	Sitabhola	
17	17	-	69	68	1	2	2	-	15	13	2	Jaljali	
5	3	2	110	59	51	-	-	-	7	2	5	Barabigha	
14	8	6	46	21	25	2	-	2	3	1	2	Pathar Ghata	
19	18	1	11	8	3	4	4	-	20	17	3	Dhadkinala	
6	6	-	96	81	15	-	-	-	3	3	-	Kalajharia	
35	31	4	6	3	3	5	5	-	33	29	4	Kusumghati	
27	27	-	143	138	5	-	-	-	2	1	1	Bhaluk Kaulua	
-	-	-	12	10	2	-	-	-	4	4	-	Keshya Kotra	
28	24	4	1	-	1	-	-	-	185	168	17	Krishnaband Chutamari	
66	59	7	319	292	27	43	40	3	328	293	35	Lalitalasol	
11	11	-	8	6	2	-	-	-	197	182	15	Barjudi	
76	66	10	153	144	9	16	14	2	834	705	129	Manikpara	
5	5	-	113	70	43	10	8	2	94	84	10	Baharakoti	
-	-	-	-	-	-	-	-	-	19	18	1	Sankbandi	
45	37	8	206	172	34	8	8	-	33	23	10	Amdiha	
10	10	-	54	53	1	-	-	-	4	4	-	Kismat Balijuri	
22	22	-	123	121	2	5	5	-	8	7	1	Pathari	
19	18	1	50	50	-	13	13	-	41	34	7	Kotusol	
-----Un-inhabited-----												Suknibasa	
78	76	2	12	11	1	-	-	-	22	21	1	Lajimpur	
-----Un-inhabited-----												Metyal	
30	21	9	28	23	5	1	-	1	5	1	4	Chamtidanga	
4	4	-	3	3	-	-	-	-	-	-	-	Dandeswarpur	
41	41	-	22	20	2	1	1	-	19	19	-	Ghorajaygir	
1	1	-	3	3	-	-	-	-	-	-	-	Guredanga	

VILLAGE PRIMARY
C D Block -

Location code number	Name of Village	Industrial category									
		Marginal workers			Cultivators			Agricultural labourers			
		Persons	Males	Females	Persons	Males	Females	Persons	Males	Females	
1	2	41	42	43	44	45	46	47	48	49	
339626	Amratora	-	-	-	-	-	-	-	-	-	-
339627	Lalbagh	-	-	-	-	-	-	-	-	-	-
339628	Garmohan	98	28	70	15	13	2	82	15	67	
339629	Poradiha	1	-	1	-	-	-	1	-	1	
339630	Balijuri	105	38	67	3	2	1	88	33	55	
339631	Kaimasol	14	4	10	-	-	-	13	4	9	
339632	Chhota Angar Kurya	86	41	45	35	16	19	51	25	26	
339633	Chhenapara	220	132	88	177	106	71	14	11	3	
339634	Bhetala	203	103	100	48	25	23	152	76	76	
339635	Jaypur	2	2	-	-	-	-	1	1	-	
339636	Dhengam	253	109	144	1	1	-	97	91	6	
339637	Phutipal	-	-	-	-	-	-	-	-	-	
339638	Jhantiband	23	14	9	3	2	1	18	11	7	
339639	Dhobasol	-	-	-	-	-	-	-	-	-	
339640	Radhamahuli	46	24	22	36	19	17	1	-	1	
339641	Kuchasali	21	9	12	17	8	9	-	-	-	
339642	Jarkasuli	46	18	28	1	-	1	17	17	-	
339643	Angarkuria	46	20	26	-	-	-	18	18	-	
339644	Sirisdanga	-	-	-	-	-	-	-	-	-	
339645	Modaband	42	38	4	12	10	2	28	28	-	
339646	Bankati	6	4	2	3	3	-	1	-	1	
339647	Salpatra	-	-	-	-	-	-	-	-	-	
339648	Murabani	162	155	7	43	42	1	111	107	4	
339649	Gotsol	-	-	-	-	-	-	-	-	-	
339650	Ramramar Khasjangal	3	1	2	-	-	-	-	-	-	
339651	Guimara	109	48	61	33	31	2	15	13	2	
339652	Lalgere	6	5	1	3	3	-	-	-	-	
339653	Rasua	90	88	2	72	71	1	15	15	-	
339654	Indrabani	199	147	52	102	78	24	26	11	15	
339655	Sitabhola	1	1	-	-	-	-	-	-	-	
339656	Jaljali	-	-	-	-	-	-	-	-	-	
339657	Barabigha	2	2	-	-	-	-	2	2	-	
339658	Pathar Ghata	-	-	-	-	-	-	-	-	-	
339659	Dhadkinala	19	6	13	-	-	-	19	6	13	
339660	Kalajharia	2	2	-	1	1	-	1	1	-	
339661	Kusumghati	16	9	7	2	1	1	14	8	6	
339662	Bhaluk Kaulua	21	13	8	2	2	-	18	11	7	
339663	Keshya Kotra	13	1	12	-	-	-	12	1	11	
339664	Krishnaband Chutamari	39	25	14	6	2	4	-	-	-	
339665	Lalitasol	121	94	27	6	5	1	45	32	13	
339666	Barjudi	99	94	5	8	7	1	87	86	1	
339667	Manikpara	141	91	50	15	7	8	52	40	12	
339668	Baharakoti	94	84	10	1	1	-	47	43	4	
339669	Sankbandi	70	67	3	18	18	-	49	46	3	
339670	Amdiha	212	84	128	5	5	-	195	72	123	
339671	Kismat Balijuri	40	39	1	-	-	-	40	39	1	
339672	Pathari	67	60	7	1	1	-	66	59	7	
339673	Kotusol	132	59	73	23	6	17	46	21	25	
339674	Suknibasa	-	-	-	-	-	-	-	-	-	
339675	Lajimpur	18	1	17	2	1	1	16	-	16	
339676	Metyal	-	-	-	-	-	-	-	-	-	
339677	Chamtidanga	87	33	54	40	18	22	19	9	10	
339678	Dandeswarpur	28	12	16	13	7	6	8	4	4	
339679	Ghorajaygir	59	6	53	-	-	-	57	4	53	
339680	Guredanga	49	25	24	-	-	-	49	25	24	

PRIMARY CENSUS ABSTRACT

CENSUS ABSTRACT

Jhargram

of marginal workers

Household industry workers			Other workers			Non-workers			Name of Village	Location code number
Persons	Males	Females	Persons	Males	Females	Persons	Males	Females		
50	51	52	53	54	55	56	57	58	2	1
-	-	-	-	-	-	247	81	166	Amratora	339626
-	-	-	-	-	-	182	55	127	Lalbagh	339627
-	-	-	1	-	1	216	94	122	Garmohan	339628
-	-	-	-	-	-	39	12	27	Poradiha	339629
4	-	4	10	3	7	137	54	83	Balijuri	339630
1	-	1	-	-	-	22	10	12	Kaimasol	339631
-	-	-	-	-	-	76	43	33	Chhota Angar Kurya	339632
9	4	5	20	11	9	215	115	100	Chhenapara	339633
1	-	1	2	2	-	159	85	74	Bhetala	339634
-	-	-	1	1	-	338	118	220	Jaypur	339635
143	8	135	12	9	3	118	70	48	Dhengam	339636
-	-	-	-	-	-	29	14	15	Phutipal	339637
-	-	-	2	1	1	407	145	262	Jhantiband	339638
-	-	-	-	-	-	155	47	108	Dhobasol	339639
1	1	-	8	4	4	38	24	14	Radhamahuli	339640
-	-	-	4	1	3	14	5	9	Kuchasali	339641
28	1	27	-	-	-	16	4	12	Jarkasuli	339642
28	2	26	-	-	-	35	15	20	Angarkuria	339643
-----Un-inhabited-----									Sirisdanga	339644
-	-	-	2	-	2	93	32	61	Modaband	339645
1	1	-	1	-	1	16	6	10	Bankati	339646
-	-	-	-	-	-	146	51	95	Salpatra	339647
1	1	-	7	5	2	469	146	323	Murabani	339648
-----Un-inhabited-----									Gotsol	339649
-	-	-	3	1	2	45	15	30	Ramramar Khasjangal	339650
59	3	56	2	1	1	128	53	75	Guimara	339651
-	-	-	3	2	1	231	92	139	Lalgere	339652
-	-	-	3	2	1	285	103	182	Rasua	339653
4	3	1	67	55	12	352	123	229	Indrabani	339654
-	-	-	1	1	-	7	-	7	Sitabhola	339655
-	-	-	-	-	-	204	59	145	Jaljali	339656
-	-	-	-	-	-	96	47	49	Barabigha	339657
-	-	-	-	-	-	19	6	13	Pathar Ghata	339658
-	-	-	-	-	-	89	33	56	Dhadkinala	339659
-	-	-	-	-	-	201	60	141	Kalajharia	339660
-	-	-	-	-	-	197	67	130	Kusumghati	339661
-	-	-	1	-	1	359	96	263	Bhaluk Kaulua	339662
-	-	-	1	-	1	22	9	13	Keshya Kotra	339663
1	-	1	32	23	9	527	172	355	Krishnaband Chutamari	339664
10	7	3	60	50	10	1,830	642	1,188	Lalitasol	339665
-	-	-	4	1	3	906	318	588	Barjudi	339666
7	-	7	67	44	23	3,019	983	2,036	Manikpara	339667
4	2	2	42	38	4	581	206	375	Baharakoti	339668
-	-	-	3	3	-	225	75	150	Sankbandi	339669
6	1	5	6	6	-	581	225	356	Amdiha	339670
-	-	-	-	-	-	241	70	171	Kismat Balijuri	339671
-	-	-	-	-	-	516	161	355	Pathari	339672
-	-	-	63	32	31	253	93	160	Kotusol	339673
-----Un-inhabited-----									Suknibasa	339674
-	-	-	-	-	-	233	79	154	Lajimpur	339675
-----Un-inhabited-----									Metyal	339676
1	-	1	27	6	21	95	48	47	Chamtidanga	339677
-	-	-	7	1	6	20	14	6	Dandeswarpur	339678
-	-	-	2	2	-	132	48	84	Ghorajaygir	339679
-	-	-	-	-	-	38	20	18	Guredanga	339680

VILLAGE PRIMARY
C D Block -

Location code number	Name of Village	Area of Village in hectares	Number of households	Total population (including institutional and houseless population)			Population in the age-group 0-6		
				Persons	Males	Females	Persons	Males	Females
1	2	3	4	5	6	7	8	9	10
339681	Adbahara	13.11		-----Un-inhabited-----					
339682	Dewanchak	44.92	17	79	39	40	14	6	8
339683	Bhaudi	53.42	86	420	217	203	54	22	32
339684	Bara Bhaudi	26.80	27	126	65	61	18	8	10
339685	Barachuya Suli	23.95	64	292	145	147	29	17	12
339686	Chingur Kasa	132.49	95	426	210	216	52	25	27
339687	Sardiha	29.24	155	660	328	332	80	36	44
339688	Julir Band	19.13	41	173	83	90	17	8	9
339689	Balisol	48.83	36	123	63	60	17	8	9
339690	Dahkati	39.30	73	310	156	154	38	24	14
339691	Pukurkona	43.40	4	18	6	12	3	-	3
339692	Kismatkarani	42.05		-----Un-inhabited-----					
339693	Charda	57.57	194	830	420	410	99	45	54
339694	Bahara	32.88		-----Un-inhabited-----					
339695	Gobindapur	25.90		-----Un-inhabited-----					
339696	Chithalbani	47.11	86	344	188	156	27	16	11
339697	Paharajpur	33.35	7	31	15	16	8	4	4
339698	Rakbaballa	51.40	4	21	8	13	5	2	3
339699	Kismatpaharajpur	32.17	12	44	24	20	1	-	1
339700	Markandapur	54.73	97	436	226	210	50	25	25
339701	Chubka	48.56	142	577	299	278	84	48	36
339702	Harekrishnapur	45.73	15	60	29	31	11	4	7
339703	Jagannathpur	43.30	124	519	263	256	84	41	43
339704	Benedi	61.92	181	733	372	361	106	51	55
339705	Barashukjora	42.90	61	286	149	137	36	21	15
339706	Radha Nagar	28.47	82	368	193	175	28	15	13
339707	Shukjora	32.39	58	287	139	148	44	20	24
339708	Gobindapur	33.71		-----Un-inhabited-----					
339709	Pakuryapal	45.83	76	313	163	150	41	20	21
339710	Amdai	319.16	471	2,142	1,060	1,082	273	123	150
339711	Rangdakola	45.80	101	472	246	226	50	22	28
339712	Bhiring Pur	55.55	72	329	174	155	36	20	16
339713	Rautarapur	152.71	259	1,146	570	576	139	69	70
339714	Tarapur	41.32	152	723	360	363	87	51	36
339715	Shyamjhatia	22.66	12	50	28	22	2	1	1
339716	Madipur	260.62	298	1,271	632	639	171	88	83
339717	Kalabani	46.94	44	203	104	99	26	9	17
339718	Khalsiyali	136.00	362	1,508	780	728	224	120	104
339719	Nischintapur	40.48	103	411	214	197	43	22	21
339720	Singpur	24.25	1	3	2	1	-	-	-
339721	Rajnagar	13.55	20	99	60	39	7	4	3
339722	Mahabila	55.99	21	81	40	41	12	9	3
339723	Deoyanchak	21.45		-----Un-inhabited-----					
339724	Brahmandana	83.60	45	200	92	108	27	11	16
339725	Damrasol	90.43	183	814	410	404	99	50	49
339726	Chauli	26.71	5	22	12	10	3	3	-
339727	Balla	42.66	135	554	289	265	76	40	36
339728	Domkala	26.39	55	248	131	117	31	19	12
339729	Sirsi	55.44	88	383	189	194	44	18	26
339730	Shiyalia	18.06		-----Un-inhabited-----					
339731	Murabani	44.15	23	117	62	55	12	8	4
339732	Santballa	86.48	106	512	255	257	73	32	41
339733	Benedi	23.35	51	249	122	127	33	15	18
339734	Ektali	28.96	4	30	14	16	6	4	2
339735	Rangunya	53.65	45	234	121	113	26	14	12

PRIMARY CENSUS ABSTRACT

CENSUS ABSTRACT

Jhargram

Scheduled Castes population			Scheduled Tribes population			Literates			Name of Village
Persons	Males	Females	Persons	Males	Females	Persons	Males	Females	
11	12	13	14	15	16	17	18	19	2
-----Un-inhabited-----									Adbahara
-	-	-	79	39	40	43	26	17	Dewanchak
41	22	19	1	1	-	289	171	118	Bhaudi
68	33	35	-	-	-	102	57	45	Bara Bhaudi
111	51	60	9	4	5	166	95	71	Barachuya Suli
163	75	88	-	-	-	272	156	116	Chingur Kasa
178	90	88	48	26	22	470	261	209	Sardiha
75	39	36	5	3	2	126	65	61	Julir Band
14	7	7	40	24	16	91	50	41	Balisol
126	67	59	-	-	-	223	119	104	Dahkati
-	-	-	-	-	-	14	6	8	Pukurkona
-----Un-inhabited-----									Kismatkaranj
343	171	172	198	98	100	548	308	240	Charda
-----Un-inhabited-----									Bahara
-----Un-inhabited-----									Gobindapur
-	-	-	-	-	-	276	161	115	Chithalbani
31	15	16	-	-	-	13	6	7	Paharajpur
15	7	8	-	-	-	14	6	8	Rakbaballa
-	-	-	-	-	-	37	24	13	Kismatpaharajpur
207	106	101	104	53	51	284	171	113	Markandapur
222	110	112	252	133	119	326	193	133	Chubka
-	-	-	60	29	31	28	18	10	Harekrishnapur
432	217	215	1	1	-	208	128	80	Jagannathpur
499	252	247	10	4	6	424	244	180	Benedi
55	24	31	66	35	31	192	108	84	Barashukjora
12	6	6	10	6	4	309	172	137	Radha Nagar
138	65	73	78	37	41	182	98	84	Shukjora
-----Un-inhabited-----									Gobindapur
196	101	95	-	-	-	182	104	78	Pakuryapal
701	334	367	371	187	184	1,327	737	590	Amdai
107	55	52	26	12	14	343	196	147	Rangdakola
-	-	-	19	11	8	278	149	129	Bhiring Pur
503	248	255	215	109	106	610	342	268	Rautarapur
359	171	188	164	83	81	507	276	231	Tarapur
-	-	-	19	12	7	41	24	17	Shyamjhatia
494	251	243	401	198	203	685	378	307	Madipur
-	-	-	187	97	90	118	71	47	Kalabani
868	445	423	460	243	217	809	472	337	Khalsiyali
114	59	55	11	6	5	292	153	139	Nischintapur
-	-	-	-	-	-	3	2	1	Singpur
14	9	5	-	-	-	84	52	32	Rajnagar
4	3	1	67	30	37	55	28	27	Mahabila
-----Un-inhabited-----									Deoyanchak
-	-	-	195	89	106	125	68	57	Brahmandana
369	195	174	71	31	40	553	315	238	Damrasol
19	10	9	2	1	1	9	5	4	Chauli
151	72	79	1	1	-	389	225	164	Balla
-	-	-	-	-	-	175	99	76	Domkala
31	18	13	14	8	6	257	141	116	Sirsi
-----Un-inhabited-----									Shiyalia
27	13	14	-	-	-	86	47	39	Murabani
323	162	161	-	-	-	308	174	134	Santballa
78	37	41	-	-	-	182	98	84	Benedi
-	-	-	-	-	-	20	10	10	Ektali
234	121	113	-	-	-	152	88	64	Rangunya

VILLAGE PRIMARY
C D Block -

Location code number	Name of Village	Illiterates			Total workers			Main workers		
		Persons	Males	Females	Persons	Males	Females	Persons	Males	Females
1	2	20	21	22	23	24	25	26	27	28
339681	Adbahara	-----Un-inhabited-----								
339682	Dewanchak	36	13	23	46	25	21	9	4	5
339683	Bhaudi	131	46	85	252	132	120	95	88	7
339684	Bara Bhaudi	24	8	16	44	39	5	39	35	4
339685	Barachuya Suli	126	50	76	113	81	32	113	81	32
339686	Chingur Kasa	154	54	100	156	120	36	51	44	7
339687	Sardiha	190	67	123	248	202	46	124	108	16
339688	Julir Band	47	18	29	70	45	25	38	31	7
339689	Balisol	32	13	19	52	33	19	22	21	1
339690	Dahkati	87	37	50	148	87	61	67	54	13
339691	Pukurkona	4	-	4	7	5	2	5	5	-
339692	Kismatkarani	-----Un-inhabited-----								
339693	Charda	282	112	170	291	244	47	264	221	43
339694	Bahara	-----Un-inhabited-----								
339695	Gobindapur	-----Un-inhabited-----								
339696	Chithalbani	68	27	41	214	115	99	116	88	28
339697	Paharajpur	18	9	9	14	7	7	8	4	4
339698	Rakbaballa	7	2	5	5	5	-	5	5	-
339699	Kismatpaharajpur	7	-	7	16	15	1	15	14	1
339700	Markandapur	152	55	97	226	143	83	216	140	76
339701	Chubka	251	106	145	239	157	82	142	128	14
339702	Harekrishnapur	32	11	21	35	19	16	20	16	4
339703	Jagannathpur	311	135	176	280	157	123	133	124	9
339704	Benedi	309	128	181	386	216	170	233	197	36
339705	Barashukjora	94	41	53	166	84	82	103	64	39
339706	Radha Nagar	59	21	38	145	117	28	88	82	6
339707	Shukjora	105	41	64	134	83	51	40	36	4
339708	Gobindapur	-----Un-inhabited-----								
339709	Pakuryapal	131	59	72	164	104	60	161	103	58
339710	Amdai	815	323	492	1,020	670	350	545	453	92
339711	Rangdakola	129	50	79	197	175	22	197	175	22
339712	Bhiring Pur	51	25	26	228	129	99	111	97	14
339713	Rautarapur	536	228	308	552	347	205	425	294	131
339714	Tarapur	216	84	132	333	198	135	202	181	21
339715	Shyamjhatia	9	4	5	27	18	9	17	17	-
339716	Madipur	586	254	332	579	372	207	396	276	120
339717	Kalabani	85	33	52	102	62	40	99	61	38
339718	Khalsiyali	699	308	391	856	465	391	453	385	68
339719	Nischintapur	119	61	58	257	140	117	193	113	80
339720	Singpur	-	-	-	3	2	1	3	2	1
339721	Rajnagar	15	8	7	69	40	29	64	39	25
339722	Mahabila	26	12	14	44	22	22	26	16	10
339723	Deoyanchak	-----Un-inhabited-----								
339724	Brahmandana	75	24	51	108	50	58	65	35	30
339725	Damrasol	261	95	166	422	249	173	255	199	56
339726	Chauli	13	7	6	13	6	7	11	5	6
339727	Balla	165	64	101	215	165	50	161	149	12
339728	Domkala	73	32	41	121	70	51	45	42	3
339729	Sirsi	126	48	78	107	89	18	86	75	11
339730	Shiyalia	-----Un-inhabited-----								
339731	Murabani	31	15	16	37	29	8	4	3	1
339732	Santballa	204	81	123	276	155	121	126	122	4
339733	Benedi	67	24	43	82	60	22	23	21	2
339734	Ektali	10	4	6	14	8	6	4	4	-
339735	Rangunya	82	33	49	114	66	48	106	63	43

PRIMARY CENSUS ABSTRACT

CENSUS ABSTRACT

Jhargram

Industrial category of main workers													Name of Village 2
Cultivators			Household industry						Other workers				
			Agricultural labourers			workers							
Persons	Males	Females	Persons	Males	Females	Persons	Males	Females	Persons	Males	Females		
29	30	31	32	33	34	35	36	37	38	39	40		
-----Un-inhabited-----												Adbahara	
4	3	1	3	-	3	1	-	1	1	1	-	Dewanchak	
91	86	5	3	2	1	-	-	-	1	-	1	Bhaudi	
11	11	-	9	8	1	2	2	-	17	14	-	3 Bara Bhaudi	
18	18	-	65	37	28	-	-	-	30	26	-	4 Barachuya Suli	
12	12	-	13	10	3	3	3	-	23	19	-	4 Chingur Kasa	
5	5	-	34	24	10	2	2	-	83	77	-	6 Sardiha	
1	-	1	20	19	1	-	-	-	17	12	-	5 Julir Band	
-	-	-	15	14	1	-	-	-	7	7	-	Balisol	
13	9	4	24	20	4	2	2	-	28	23	-	5 Dahkati	
-	-	-	3	3	-	-	-	-	2	2	-	Pukurkona	
-----Un-inhabited-----												Kismatkararaji	
19	19	-	168	132	36	10	10	-	67	60	-	7 Charda	
-----Un-inhabited-----												Bahara	
-----Un-inhabited-----												Gobindapur	
16	11	5	76	68	8	3	2	1	21	7	-	14 Chithalbani	
-	-	-	8	4	4	-	-	-	-	-	-	Paharajpur	
2	2	-	-	-	-	-	-	-	3	3	-	Rakbaballa	
13	12	1	1	1	-	-	-	-	1	1	-	Kismatpaharajpur	
82	62	20	119	66	53	-	-	-	15	12	-	3 Markandapur	
22	22	-	65	55	10	8	6	2	47	45	-	2 Chubka	
6	6	-	13	9	4	-	-	-	1	1	-	Harekrishnapur	
4	4	-	47	42	5	-	-	-	82	78	-	4 Jagannathpur	
56	55	1	150	118	32	-	-	-	27	24	-	3 Benedi	
45	34	11	19	11	8	21	4	17	18	15	-	3 Barashukjora	
41	41	-	7	7	-	8	8	-	32	26	-	6 Radha Nagar	
23	20	3	-	-	-	3	3	-	14	13	-	1 Shukjora	
-----Un-inhabited-----												Gobindapur	
39	39	-	56	49	7	54	5	49	12	10	-	2 Pakuryapal	
237	225	12	201	142	59	26	19	7	81	67	-	14 Amdai	
113	109	4	63	46	17	-	-	-	21	20	-	1 Rangdakola	
31	29	2	64	57	7	7	7	-	9	4	-	5 Bhiring Pur	
89	79	10	287	171	116	4	2	2	45	42	-	3 Rautarapur	
45	44	1	121	103	18	3	3	-	33	31	-	2 Tarapur	
6	6	-	7	7	-	-	-	-	4	4	-	Shyamjhatia	
76	71	5	114	57	57	4	3	1	202	145	-	57 Madipur	
7	4	3	81	47	34	-	-	-	11	10	-	1 Kalabani	
53	44	9	349	301	48	6	6	-	45	34	-	11 Khalsiyali	
65	48	17	54	13	41	4	-	4	70	52	-	18 Nischintapur	
2	2	-	1	-	1	-	-	-	-	-	-	Singpur	
41	25	16	6	-	6	1	-	1	16	14	-	2 Rajnagar	
11	8	3	5	2	3	2	-	2	8	6	-	2 Mahabila	
-----Un-inhabited-----												Deoyanchak	
16	10	6	26	8	18	2	-	2	21	17	-	4 Brahmandana	
66	59	7	139	102	37	-	-	-	50	38	-	12 Damrasol	
-	-	-	11	5	6	-	-	-	-	-	-	Chauli	
45	44	1	43	38	5	-	-	-	73	67	-	6 Balla	
3	3	-	38	36	2	-	-	-	4	3	-	1 Domkala	
22	20	2	36	33	3	1	1	-	27	21	-	6 Sirsi	
-----Un-inhabited-----												Shiyalia	
-	-	-	2	2	-	-	-	-	2	1	-	1 Murabani	
67	67	-	58	54	4	-	-	-	1	1	-	Santballa	
4	3	1	2	2	-	3	3	-	14	13	-	1 Benedi	
-	-	-	-	-	-	1	1	-	3	3	-	Ektali	
2	2	-	47	8	39	-	-	-	57	53	-	4 Rangunya	

VILLAGE PRIMARY
C D Block -

		Industrial category								
Location code number	Name of Village	Marginal workers			Cultivators			Agricultural labourers		
		Persons	Males	Females	Persons	Males	Females	Persons	Males	Females
1	2	41	42	43	44	45	46	47	48	49
339681	Adbahara	-----Un-inhabited-----								
339682	Dewanchak	37	21	16	8	5	3	19	11	8
339683	Bhaudi	157	44	113	33	29	4	120	12	108
339684	Bara Bhaudi	5	4	1	-	-	-	5	4	1
339685	Barachuya Suli	-	-	-	-	-	-	-	-	-
339686	Chingur Kasa	105	76	29	3	3	-	54	51	3
339687	Sardiha	124	94	30	15	15	-	69	43	26
339688	Julir Band	32	14	18	1	-	1	19	13	6
339689	Balisol	30	12	18	-	-	-	22	8	14
339690	Dahkati	81	33	48	25	9	16	31	16	15
339691	Pukurkona	2	-	2	1	-	1	1	-	1
339692	Kismatkarani	-----Un-inhabited-----								
339693	Charda	27	23	4	1	1	-	24	21	3
339694	Bahara	-----Un-inhabited-----								
339695	Gobindapur	-----Un-inhabited-----								
339696	Chithalbani	98	27	71	51	14	37	20	11	9
339697	Paharajpur	6	3	3	-	-	-	6	3	3
339698	Rakbaballa	-	-	-	-	-	-	-	-	-
339699	Kismatpaharajpur	1	1	-	1	1	-	-	-	-
339700	Markandapur	10	3	7	1	-	1	7	1	6
339701	Chubka	97	29	68	5	1	4	64	11	53
339702	Harekrishnapur	15	3	12	4	-	4	11	3	8
339703	Jagannathpur	147	33	114	6	6	-	128	14	114
339704	Benedi	153	19	134	10	3	7	140	13	127
339705	Barashukjora	63	20	43	1	1	-	30	5	25
339706	Radha Nagar	57	35	22	17	14	3	33	16	17
339707	Shukjora	94	47	47	12	8	4	79	38	41
339708	Gobindapur	-----Un-inhabited-----								
339709	Pakuryapal	3	1	2	-	-	-	1	1	-
339710	Amdai	475	217	258	73	39	34	303	144	159
339711	Rangdakola	-	-	-	-	-	-	-	-	-
339712	Bhiring Pur	117	32	85	11	10	1	50	10	40
339713	Rautarapur	127	53	74	13	11	2	111	41	70
339714	Tarapur	131	17	114	3	-	3	122	14	108
339715	Shyamjhatia	10	1	9	-	-	-	10	1	9
339716	Madipur	183	96	87	6	2	4	154	76	78
339717	Kalabani	3	1	2	-	-	-	2	1	1
339718	Khalsiyali	403	80	323	53	12	41	340	61	279
339719	Nischintapur	64	27	37	5	2	3	23	3	20
339720	Singpur	-	-	-	-	-	-	-	-	-
339721	Rajnagar	5	1	4	-	-	-	1	-	1
339722	Mahabila	18	6	12	2	1	1	7	1	6
339723	Deoyanchak	-----Un-inhabited-----								
339724	Brahmandana	43	15	28	-	-	-	27	10	17
339725	Damrasol	167	50	117	60	17	43	97	28	69
339726	Chauli	2	1	1	-	-	-	2	1	1
339727	Balla	54	16	38	3	3	-	36	4	32
339728	Domkala	76	28	48	2	1	1	74	27	47
339729	Sirsi	21	14	7	3	2	1	8	6	2
339730	Shiyalia	-----Un-inhabited-----								
339731	Murabani	33	26	7	-	-	-	32	26	6
339732	Santballa	150	33	117	3	2	1	146	30	116
339733	Benedi	59	39	20	1	-	1	52	35	17
339734	Ektali	10	4	6	4	2	2	-	-	-
339735	Rangunya	8	3	5	-	-	-	5	-	5

PRIMARY CENSUS ABSTRACT

CENSUS ABSTRACT

Jhargram

of marginal workers										Location code number	
Household industry workers			Other workers			Non-workers			Name of Village 2		
Persons	Males	Females	Persons	Males	Females	Persons	Males	Females		1	
50	51	52	53	54	55	56	57	58			
-----Un-inhabited-----										Adbahara	339681
4	-	4	6	5	1	33	14	19	Dewanchak	339682	
-	-	-	4	3	1	168	85	83	Bhaudi	339683	
-	-	-	-	-	-	82	26	56	Bara Bhaudi	339684	
-	-	-	-	-	-	179	64	115	Barachuya Suli	339685	
29	5	24	19	17	2	270	90	180	Chingur Kasa	339686	
7	6	1	33	30	3	412	126	286	Sardiha	339687	
1	-	1	11	1	10	103	38	65	Julir Band	339688	
2	2	-	6	2	4	71	30	41	Balisol	339689	
-	-	-	25	8	17	162	69	93	Dahkati	339690	
-	-	-	-	-	-	11	1	10	Pukurkona	339691	
-----Un-inhabited-----										Kismatkaraji	339692
2	1	1	-	-	-	539	176	363	Charda	339693	
-----Un-inhabited-----										Bahara	339694
-----Un-inhabited-----										Gobindapur	339695
-	-	-	27	2	25	130	73	57	Chithalbani	339696	
-	-	-	-	-	-	17	8	9	Paharajpur	339697	
-	-	-	-	-	-	16	3	13	Rakbaballa	339698	
-	-	-	-	-	-	28	9	19	Kismatpaharajpur	339699	
-	-	-	2	2	-	210	83	127	Markandapur	339700	
10	4	6	18	13	5	338	142	196	Chubka	339701	
-	-	-	-	-	-	25	10	15	Harekrishnapur	339702	
1	1	-	12	12	-	239	106	133	Jagannathpur	339703	
-	-	-	3	3	-	347	156	191	Benedi	339704	
13	-	13	19	14	5	120	65	55	Barashukjora	339705	
1	-	1	6	5	1	223	76	147	Radha Nagar	339706	
1	1	-	2	-	2	153	56	97	Shukjora	339707	
-----Un-inhabited-----										Gobindapur	339708
1	-	1	1	-	1	149	59	90	Pakuryapal	339709	
52	3	49	47	31	16	1,122	390	732	Amdai	339710	
-	-	-	-	-	-	275	71	204	Rangdakola	339711	
20	5	15	36	7	29	101	45	56	Bhiring Pur	339712	
-	-	-	3	1	2	594	223	371	Rautarapur	339713	
-	-	-	6	3	3	390	162	228	Tarapur	339714	
-	-	-	-	-	-	23	10	13	Shyamjhatia	339715	
1	-	1	22	18	4	692	260	432	Madipur	339716	
-	-	-	1	-	1	101	42	59	Kalabani	339717	
-	-	-	10	7	3	652	315	337	Khalsiyali	339718	
10	-	10	26	22	4	154	74	80	Nischintapur	339719	
-	-	-	-	-	-	-	-	-	Singpur	339720	
3	-	3	1	1	-	30	20	10	Rajnagar	339721	
4	-	4	5	4	1	37	18	19	Mahabila	339722	
-----Un-inhabited-----										Deoyanchak	339723
8	1	7	8	4	4	92	42	50	Brahmandana	339724	
1	-	1	9	5	4	392	161	231	Damrasol	339725	
-	-	-	-	-	-	9	6	3	Chauli	339726	
1	-	1	14	9	5	339	124	215	Balla	339727	
-	-	-	-	-	-	127	61	66	Domkala	339728	
-	-	-	10	6	4	276	100	176	Sirsi	339729	
-----Un-inhabited-----										Shiyalia	339730
1	-	1	-	-	-	80	33	47	Murabani	339731	
-	-	-	1	1	-	236	100	136	Santballa	339732	
2	2	-	4	2	2	167	62	105	Benedi	339733	
6	2	4	-	-	-	16	6	10	Ektali	339734	
-	-	-	3	3	-	120	55	65	Rangunya	339735	

VILLAGE PRIMARY
C D Block -

Location code number	Name of Village	Area of Village in hectares	Number of households	Total population (including institutional and houseless population)			Population in the age-group 0-6		
				Persons	Males	Females	Persons	Males	Females
1	2	3	4	5	6	7	8	9	10
339736	Pechapara	112.97	55	253	121	132	41	18	23
339737	Panjandi	38.74	46	194	108	86	26	17	9
339738	Burimol	33.95	108	484	256	228	52	26	26
339739	Chhota Chuyasuli	109.18	60	299	147	152	34	18	16
339740	Jamsol	73.05							
339741	Ghagrasol	71.46	47	208	105	103	24	12	12
339742	Rajaband	115.19	121	505	250	255	65	33	32
339743	Daldali	58.12	43	210	103	107	24	12	12
339744	Kumari	118.09	74	296	140	156	60	25	35
339745	Dogerya	165.52	73	316	160	156	48	25	23
339746	Shugnibasa	288.70	92	397	184	213	41	16	25
339747	Chowki Chati	159.74	170	792	394	398	94	49	45
339748	Baladmara	203.57	59	307	174	133	25	14	11
339749	Kalsi Bhanga	206.83	121	563	302	261	64	35	29
339750	Khasjangal	60.21							
339751	Kismat Balibhasa	175.63	32	169	88	81	23	9	14
339752	Radha Shyampur	238.62	27	115	62	53	10	6	4
339753	Rajabasa	344.38	202	753	377	376	105	50	55
339754	Thakur Khan Kunduria	174.17	156	725	336	389	99	49	50
339755	Gujidam	32.44	62	270	135	135	30	21	9
339756	Purbasol	85.93	56	258	129	129	28	13	15
339757	Godarasta	197.16	48	232	115	117	36	14	22
339758	Banshtola	261.33	108	353	180	173	48	22	26
339759	Khasdahi	63.16	8	25	13	12	2	2	-
339760	Tukrudhula	72.04	33	143	74	69	18	8	10
339761	Hudhudi	86.04	68	312	160	152	37	22	15
339762	Ghagra Bhola	32.37	11	51	26	25	4	3	1
339763	Nuniakundari Khasjangal	55.99							
339764	Nunia Kundari	123.83	85	439	235	204	44	27	17
339765	Nutandihhi	103.42	57	263	132	131	39	21	18
339766	Dainmari	71.28	11	34	21	13	2	-	2
339767	Jual Bhanga	194.42	85	378	205	173	61	34	27
339768	Bhauda	273.24	26	114	61	53	14	6	8
339769	Bhauda Jangal Khas No- 1	13.76	2	6	4	2	-	-	-
339770	Barabari	112.30	78	354	179	175	26	12	14
339771	Gobinda Pur	236.13	91	373	204	169	31	17	14
339772	Jangal Khas	68.60							
339773	Nauria Dam	552.47	262	1,215	590	625	135	64	71
339774	Bhauda Jangal Khas No- 2	43.71							
339775	Amlachati	388.09	128	577	279	298	70	31	39
339776	Balad Duba	72.34	76	388	192	196	52	27	25
339777	Bamun Mura	282.92	209	962	480	482	141	79	62
339778	Jambani	37.81	17	62	30	32	21	8	13
339779	Baraban Pura	49.92							
339780	Chhota Banpura	13.76							
339781	Gojasimul	381.62	417	1,847	941	906	215	110	105
339782	Bhaluk Patra	22.66							
339783	Jangalkhas	300.01							
339784	Sidamdihi	43.30							
339785	Jangal Khas	16.70	4	17	10	7	6	3	3
339786	Bali Bhasa	106.84	143	651	335	316	70	42	28
339787	Kasha Phalya	28.73	12	50	29	21	6	2	4

PRIMARY CENSUS ABSTRACT

CENSUS ABSTRACT

Jhargram

Scheduled Castes population			Scheduled Tribes population			Literates			Name of Village
Persons	Males	Females	Persons	Males	Females	Persons	Males	Females	
11	12	13	14	15	16	17	18	19	2
140	68	72	-	-	-	136	72	64	Pechapara
-	-	-	88	52	36	137	81	56	Panjandi
4	3	1	-	-	-	356	208	148	Burimol
19	10	9	-	-	-	201	109	92	Chhota Chuyasuli
-----Un-inhabited-----									
-	-	-	-	-	-	135	80	55	Jamsol
2	1	1	103	52	51	319	178	141	Ghagrasol
17	8	9	1	-	1	156	80	76	Rajaband
-	-	-	-	-	-	158	83	75	Daldali
103	54	49	-	-	-	228	123	105	Kumari
28	16	12	244	111	133	258	138	120	Dogerya
119	59	60	110	53	57	514	288	226	Shugribasa
4	2	2	-	-	-	237	144	93	Chowki Chati
2	2	-	1	1	-	367	220	147	Baladmara
-----Un-inhabited-----									
20	10	10	-	-	-	89	54	35	Kalsi Bhanga
15	8	7	25	13	12	79	48	31	Khasjangal
13	6	7	197	104	93	538	289	249	Kismat Balibhasa
54	28	26	437	204	233	382	210	172	Radha Shyampur
-	-	-	110	57	53	186	98	88	Rajabasa
51	20	31	48	23	25	120	75	45	Thakur Khan Kunduria
99	53	46	114	53	61	150	84	66	Gujdam
18	11	7	217	112	105	243	134	109	Purbasol
4	2	2	2	1	1	21	11	10	Godarasta
44	21	23	-	-	-	110	62	48	Banshtola
24	13	11	3	2	1	230	130	100	Khasdahi
6	4	2	1	1	-	32	19	13	Tukrudhula
-----Un-inhabited-----									
									Nuniakundari Khasjangal
-	-	-	174	89	85	302	177	125	Barabari
19	9	10	225	112	113	116	66	50	Gobinda Pur
-	-	-	34	21	13	5	3	2	Jangal Khas
-	-	-	202	114	88	194	116	78	Nauria Dam
-	-	-	96	51	45	62	40	22	Bhauda
-----Un-inhabited-----									
									Bhauda Jangal Khas No-1
-	-	-	-	-	-	5	4	1	Barabari
-	-	-	1	1	-	230	124	106	Gobinda Pur
-	-	-	-	-	-	339	187	152	Jangal Khas
-----Un-inhabited-----									
202	100	102	145	78	67	776	425	351	Nauria Dam
-----Un-inhabited-----									
									Bhauda Jangal Khas No-2
42	16	26	88	43	45	368	200	168	Amlachati
-	-	-	-	-	-	294	158	136	Balad Duba
5	2	3	116	54	62	547	304	243	Bamun Mura
-	-	-	62	30	32	6	5	1	Jambani
-----Un-inhabited-----									
-----Un-inhabited-----									
211	109	102	548	262	286	1,201	695	506	Baraban Pura
-----Un-inhabited-----									
-----Un-inhabited-----									
-----Un-inhabited-----									
-----Un-inhabited-----									
-	-	-	-	-	-	11	7	4	Chhota Banpura
24	14	10	55	27	28	458	258	200	Gojasimul
-	-	-	50	29	21	35	24	11	Bhaluk Patra
-----Un-inhabited-----									
									Jangalkhas
-----Un-inhabited-----									
									Sidamdih
24	14	10	55	27	28	458	258	200	Jangal Khas
-	-	-	50	29	21	35	24	11	Bali Bhasa
-----Un-inhabited-----									
									Kasha Phalya

VILLAGE PRIMARY
C D Block -

Location code number	Name of Village	Illiterates			Total workers			Main workers		
		Persons	Males	Females	Persons	Males	Females	Persons	Males	Females
1	2	20	21	22	23	24	25	26	27	28
339736	Pechapara	117	49	68	118	74	44	2	1	1
339737	Panjandi	57	27	30	65	55	10	5	4	1
339738	Burimol	128	48	80	207	139	68	191	137	54
339739	Chhota Chuyasuli	98	38	60	95	86	9	2	2	-
339740	Jamsol	-----Un-inhabited-----								
339741	Ghagrasol	73	25	48	54	53	1	6	5	1
339742	Rajaband	186	72	114	322	161	161	169	118	51
339743	Daldali	54	23	31	106	57	49	22	13	9
339744	Kumari	138	57	81	73	70	3	1	-	1
339745	Dogerya	88	37	51	149	79	70	47	45	2
339746	Shugnibasa	139	46	93	250	121	129	33	20	13
339747	Chowki Chati	278	106	172	377	219	158	30	20	10
339748	Baladmara	70	30	40	189	107	82	68	59	9
339749	Kalsi Bhanga	196	82	114	276	161	115	35	31	4
339750	Khasjangal	-----Un-inhabited-----								
339751	Kismat Balibhasa	80	34	46	42	41	1	2	2	-
339752	Radha Shyampur	36	14	22	70	37	33	3	1	2
339753	Rajabasa	215	88	127	357	215	142	225	176	49
339754	Thakur Khan Kunduria	343	126	217	495	234	261	241	139	102
339755	Gujidam	84	37	47	124	76	48	124	76	48
339756	Purbasol	138	54	84	108	69	39	98	69	29
339757	Godarasta	82	31	51	126	64	62	56	51	5
339758	Banshtola	110	46	64	214	118	96	213	118	95
339759	Khasdahi	4	2	2	11	7	4	11	7	4
339760	Tukrudhula	33	12	21	50	42	8	7	2	5
339761	Hudhudi	82	30	52	125	85	40	17	10	7
339762	Ghagra Bhola	19	7	12	15	12	3	6	4	2
339763	Nuniakundari Khasjangal	-----Un-inhabited-----								
339764	Nunia Kundari	137	58	79	176	130	46	121	115	6
339765	Nutandihhi	147	66	81	122	85	37	12	7	5
339766	Dainmari	29	18	11	21	12	9	21	12	9
339767	Jual Bhanga	184	89	95	148	95	53	29	26	3
339768	Bhauda	52	21	31	48	28	20	5	5	-
339769	Bhauda Jangal Khas No- 1	1	-	1	3	2	1	3	2	1
339770	Barabari	124	55	69	173	80	93	43	34	9
339771	Gobinda Pur	34	17	17	289	156	133	274	149	125
339772	Jangal Khas	-----Un-inhabited-----								
339773	Nauria Dam	439	165	274	733	371	362	157	130	27
339774	Bhauda Jangal Khas No- 2	-----Un-inhabited-----								
339775	Amlachati	209	79	130	271	157	114	93	71	22
339776	Balad Duba	94	34	60	212	115	97	12	9	3
339777	Bamun Mura	415	176	239	432	272	160	35	23	12
339778	Jambani	56	25	31	35	18	17	-	-	-
339779	Baraban Pura	-----Un-inhabited-----								
339780	Chhota Banpura	-----Un-inhabited-----								
339781	Gojasimul	646	246	400	993	540	453	285	246	39
339782	Bhaluk Patra	-----Un-inhabited-----								
339783	Jangalkhas	-----Un-inhabited-----								
339784	Sidamdihi	-----Un-inhabited-----								
339785	Jangal Khas	6	3	3	4	4	-	1	1	-
339786	Bali Bhasha	193	77	116	214	183	31	18	14	4
339787	Kasha Phalya	15	5	10	15	14	1	-	-	-

PRIMARY CENSUS ABSTRACT

CENSUS ABSTRACT
Jhargram

Industrial category of main workers												
Cultivators			Household industry						Other workers			Name of Village
Persons	Males	Females	Agricultural labourers			workers			Persons	Males	Females	
29	30	31	32	33	34	35	36	37	38	39	40	2
-	-	-	-	-	-	-	-	-	2	1	1	Pechapara
2	2	-	-	-	-	-	-	-	3	2	1	Panjandi
23	21	2	62	23	39	16	12	4	90	81	9	Burimol
-	-	-	-	-	-	-	-	-	2	2	-	Chhota Chuyasuli
-----Un-inhabited-----												
1	1	-	3	3	-	-	-	-	2	1	1	Ghagrasol
35	29	6	30	17	13	6	4	2	98	68	30	Rajaband
2	2	-	10	4	6	-	-	-	10	7	3	Daldali
-	-	-	-	-	-	-	-	-	1	-	1	Kumari
20	20	-	1	1	-	6	6	-	20	18	2	Dogerya
1	1	-	6	5	1	2	1	1	24	13	11	Shugnibasa
1	-	1	2	1	1	-	-	-	27	19	8	Chowki Chati
39	37	2	24	19	5	1	1	-	4	2	2	Baladmara
-	-	-	23	20	3	-	-	-	12	11	1	Kalsi Bhanga
-----Un-inhabited-----												
-	-	-	-	-	-	-	-	-	2	2	-	Khasjangal
-	-	-	-	-	-	-	-	-	3	1	2	Kismat Balibhasa
-	-	-	-	-	-	-	-	-	3	1	2	Radha Shyampur
52	49	3	128	96	32	7	5	2	38	26	12	Rajabasa
100	51	49	123	76	47	3	1	2	15	11	4	Thakur Khan Kunduria
9	8	1	109	63	46	-	-	-	6	5	1	Gujidam
5	4	1	73	65	8	1	-	1	19	-	19	Purbasol
37	37	-	15	12	3	1	-	1	3	2	1	Godarasta
29	19	10	177	95	82	-	-	-	7	4	3	Banshtola
5	4	1	6	3	3	-	-	-	-	-	-	Khasdahi
4	-	4	-	-	-	-	-	-	3	2	1	Tukrudhula
1	-	1	-	-	-	-	-	-	16	10	6	Hudhudi
1	1	-	1	1	-	2	-	2	2	2	-	Ghagra Bhola
-----Un-inhabited-----												
												Nuniakundari Khasjangal
107	104	3	3	3	-	-	-	-	11	8	3	Nunia Kundari
1	1	-	4	3	1	-	-	-	7	3	4	Nutandihi
-	-	-	21	12	9	-	-	-	-	-	-	Dainmari
1	-	1	27	26	1	-	-	-	1	-	1	Jual Bhanga
-	-	-	5	5	-	-	-	-	-	-	-	Bhaua
												Bhaua Jangal Khas No-1
3	2	1	-	-	-	-	-	-	-	-	-	
23	21	2	3	3	-	2	-	2	15	10	5	Barabari
33	31	2	226	104	122	-	-	-	15	14	1	Gobinda Pur
-----Un-inhabited-----												
26	24	2	82	71	11	4	2	2	45	33	12	Jangal Khas
												Nauria Dam
-----Un-inhabited-----												
												Bhaua Jangal Khas No-2
51	39	12	-	-	-	-	-	-	42	32	10	Amlachati
-	-	-	-	-	-	-	-	-	12	9	3	Balad Duba
2	-	2	-	-	-	1	1	-	32	22	10	Bamun Mura
-	-	-	-	-	-	-	-	-	-	-	-	Jambani
												Baraban Pura
-----Un-inhabited-----												
												Chhota Banpura
30	26	4	22	14	8	-	-	-	233	206	27	Gojasimul
-----Un-inhabited-----												
												Bhaluk Patra
-----Un-inhabited-----												
												Jangalkhas
-----Un-inhabited-----												
												Sidamdihi
-	-	-	-	-	-	1	1	-	-	-	-	Jangal Khas
-	-	-	-	-	-	-	-	-	18	14	4	Bali Bhasa
-	-	-	-	-	-	-	-	-	-	-	-	Kasha Phalya

VILLAGE PRIMARY
C D Block -

Location code number	Name of Village	Industrial category								
		Marginal workers			Cultivators			Agricultural labourers		
		Persons	Males	Females	Persons	Males	Females	Persons	Males	Females
1	2	41	42	43	44	45	46	47	48	49
339736	Pechapara	116	73	43	19	14	5	94	56	38
339737	Panjandi	60	51	9	1	-	1	57	50	7
339738	Burimol	16	2	14	1	-	1	8	-	8
339739	Chhota Chuyasuli	93	84	9	-	-	-	89	82	7
339740	Jamsol									
339741	Ghagrasol	48	48	-	10	10	-	38	38	-
339742	Rajaband	153	43	110	18	3	15	55	17	38
339743	Daldali	84	44	40	9	9	-	59	23	36
339744	Kumari	72	70	2	5	5	-	65	63	2
339745	Dogerya	102	34	68	5	5	-	81	24	57
339746	Shugnibasa	217	101	116	17	17	-	9	7	2
339747	Chowki Chati	347	199	148	99	86	13	5	4	1
339748	Baladmara	121	48	73	1	1	-	95	29	66
339749	Kalsi Bhanga	241	130	111	-	-	-	218	115	103
339750	Khasjangal									
339751	Kismat Balibhasa	40	39	1	3	3	-	14	13	1
339752	Radha Shyampur	67	36	31	-	-	-	64	33	31
339753	Rajabasa	132	39	93	8	2	6	11	9	2
339754	Thakur Khan Kunduria	254	95	159	40	15	25	174	64	110
339755	Gujidam	-	-	-	-	-	-	-	-	-
339756	Purbasol	10	-	10	1	-	1	2	-	2
339757	Godarasta	70	13	57	1	1	-	34	11	23
339758	Banshtola	1	-	1	1	-	1	-	-	-
339759	Khasdahi	-	-	-	-	-	-	-	-	-
339760	Tukrudhula	43	40	3	43	40	3	-	-	-
339761	Hudhudi	108	75	33	5	5	-	18	18	-
339762	Ghagra Bhola	9	8	1	7	6	1	1	1	-
339763	Nuniakundari Khasjangal									
339764	Nunia Kundari	55	15	40	5	2	3	46	13	33
339765	Nutandihhi	110	78	32	54	42	12	45	31	14
339766	Dainmari	-	-	-	-	-	-	-	-	-
339767	Jual Bhanga	119	69	50	-	-	-	119	69	50
339768	Bhauda	43	23	20	-	-	-	43	23	20
339769	Bhauda Jangal Khas No-1	-	-	-	-	-	-	-	-	-
339770	Barabari	130	46	84	20	15	5	3	3	-
339771	Gobinda Pur	15	7	8	3	1	2	10	5	5
339772	Jangal Khas									
339773	Nauria Dam	576	241	335	7	6	1	541	233	308
339774	Bhauda Jangal Khas No-2									
339775	Amlachati	178	86	92	58	29	29	85	38	47
339776	Balad Duba	200	106	94	-	-	-	200	106	94
339777	Bamun Mura	397	249	148	3	3	-	126	115	11
339778	Jambani	35	18	17	-	-	-	35	18	17
339779	Baraban Pura									
339780	Chhota Banpura									
339781	Gojasimul	708	294	414	348	162	186	335	116	219
339782	Bhaluk Patra									
339783	Jangalkhas									
339784	Sidamdihhi									
339785	Jangal Khas	3	3	-	-	-	-	-	-	-
339786	Bali Bhasha	196	169	27	59	51	8	81	74	7
339787	Kasha Phalya	15	14	1	8	7	1	5	5	-

PRIMARY CENSUS ABSTRACT

CENSUS ABSTRACT

Jhargram

of marginal workers

Household industry workers			Other workers			Non-workers			Name of Village	Location code number
Persons	Males	Females	Persons	Males	Females	Persons	Males	Females		
50	51	52	53	54	55	56	57	58	2	1
-	-	-	3	3	-	135	47	88	Pechapara	339736
-	-	-	2	1	1	129	53	76	Panjandi	339737
-	-	-	7	2	5	277	117	160	Burimol	339738
-	-	-	4	2	2	204	61	143	Chhota Chuyasuli	339739
-----Un-inhabited-----										
-	-	-	-	-	-	154	52	102	Jamsol	339740
-	-	-	-	-	-	154	52	102	Ghagrasol	339741
18	5	13	62	18	44	183	89	94	Rajaband	339742
3	3	-	13	9	4	104	46	58	Daldali	339743
-	-	-	2	2	-	223	70	153	Kumari	339744
3	1	2	13	4	9	167	81	86	Dogerya	339745
5	3	2	186	74	112	147	63	84	Shugnibasa	339746
4	4	-	239	105	134	415	175	240	Chowki Chati	339747
7	3	4	18	15	3	118	67	51	Baladmara	339748
2	1	1	21	14	7	287	141	146	Kalsi Bhanga	339749
-----Un-inhabited-----										
-	-	-	23	23	-	127	47	80	Khasjangal	339750
-	-	-	3	3	-	45	25	20	Kismat Balibhasa	339751
-	-	-	3	3	-	45	25	20	Radha Shyampur	339752
1	-	1	112	28	84	396	162	234	Rajabasa	339753
1	1	-	39	15	24	230	102	128	Thakur Khan Kunduria	339754
-	-	-	-	-	-	146	59	87	Gujidam	339755
-	-	-	7	-	7	150	60	90	Purbasol	339756
34	1	33	1	-	1	106	51	55	Godarasta	339757
-	-	-	-	-	-	139	62	77	Banshtola	339758
-	-	-	-	-	-	14	6	8	Khasdahi	339759
-	-	-	-	-	-	93	32	61	Tukrudhula	339760
-	-	-	85	52	33	187	75	112	Hudhudi	339761
1	1	-	-	-	-	36	14	22	Ghagra Bhola	339762
-----Un-inhabited-----										
									Nuniakundari Khasjangal	339763
-	-	-	4	-	4	263	105	158	Nunia Kundari	339764
3	2	1	8	3	5	141	47	94	Nutandihi	339765
-	-	-	-	-	-	13	9	4	Dainmari	339766
-	-	-	-	-	-	230	110	120	Jual Bhanga	339767
-	-	-	-	-	-	66	33	33	Bhauda	339768
-----Un-inhabited-----										
									Bhauda Jangal Khas No-1	339769
-	-	-	-	-	-	3	2	1		
42	2	40	65	26	39	181	99	82	Barabari	339770
-	-	-	2	1	1	84	48	36	Gobinda Pur	339771
-----Un-inhabited-----										
1	-	1	27	2	25	482	219	263	Jangal Khas	339772
-----Un-inhabited-----										
									Nauria Dam	339773
-----Un-inhabited-----										
									Bhauda Jangal Khas No-2	339774
6	-	6	29	19	10	306	122	184	Amlachati	339775
-	-	-	-	-	-	176	77	99	Balad Duba	339776
8	7	1	260	124	136	530	208	322	Bamun Mura	339777
-	-	-	-	-	-	27	12	15	Jambani	339778
-----Un-inhabited-----										
									Baraban Pura	339779
-----Un-inhabited-----										
									Chhota Banpura	339780
-	-	-	25	16	9	854	401	453	Gojasimul	339781
-----Un-inhabited-----										
									Bhaluk Patra	339782
-----Un-inhabited-----										
									Jangalkhas	339783
-----Un-inhabited-----										
									Sidamdihi	339784
3	3	-	-	-	-	13	6	7	Jangal Khas	339785
14	11	3	42	33	9	437	152	285	Bali Bhasha	339786
2	2	-	-	-	-	35	15	20	Kasha Phalya	339787

VILLAGE PRIMARY
C D Block -

Location code number	Name of Village	Area of Village in hectares	Number of households	Total population (including institutional and houseless population)			Population in the age-group 0-6		
				Persons	Males	Females	Persons	Males	Females
1	2	3	4	5	6	7	8	9	10
339788	Dihi Badina	57.52	145	615	312	303	85	45	40
339789	Badina	102.43	61	259	128	131	27	15	12
339790	Dukh Kundi	302.71	91	423	214	209	44	19	25
339791	Pindkhara	291.56	228	1,024	499	525	123	59	64
339792	Bardanga	379.05	118	508	251	257	47	25	22
339793	Bara Shuli	303.55	65	288	141	147	12	6	6
339794	Banka Bhur Kunda	168.81				-----Un-inhabited-----			
339795	Golbandhi	140.43	150	669	329	340	55	25	30
339796	Balia Khas Jangal	147.71				-----Un-inhabited-----			
339797	Annadapur	24.28				-----Un-inhabited-----			
339798	Dalkati	127.88	253	1,061	532	529	138	72	66
339799	Dahatmal	150.87	173	878	434	444	89	42	47
339800	Lodha Suli	106.95	249	1,102	569	533	127	53	74
339801	Solgerya	63.82	91	426	219	207	42	21	21
339802	Chandipur	307.54	127	548	282	266	53	31	22
339803	Tulsibani	17.40				-----Un-inhabited-----			
339804	Jitusol	102.41	156	712	352	360	108	56	52
339805	Jhinki	59.72	43	205	104	101	34	13	21
339806	Labkush	104.96	72	362	184	178	50	26	24
339807	Kamar Bandi	17.77	61	279	152	127	42	30	12
339808	Shirshi	126.45	131	630	326	304	70	40	30
339809	Tanti Gerya	27.70				-----Un-inhabited-----			
339810	Kayema	50.18	65	301	149	152	35	14	21
339811	Baria	44.36	68	287	151	136	36	20	16
339812	Salbani	51.11	141	655	342	313	80	45	35
339813	Banslo	12.95				-----Un-inhabited-----			
339814	Chenchur Gerya	52.16	30	123	67	56	16	7	9
339815	Kalabani	41.85	49	205	110	95	32	23	9
339816	Basantapur	66.44	18	68	34	34	8	5	3
339817	Gajipur	62.05	48	217	97	120	28	9	19
339818	Jangalkhas	11.03	2	11	6	5	-	-	-
339819	Shida Danga	87.01	18	83	42	41	9	5	4
339820	Pasro	226.74	124	590	303	287	76	37	39
339821	Lodha Suli	73.73	53	213	112	101	35	21	14
339822	Nedha Bahara	173.49	211	938	465	473	75	40	35
339823	Astha Shuli	101.58	37	151	77	74	15	7	8
339824	Ghrita Kham	170.73	139	692	355	337	100	52	48
339825	Jarula	189.30	158	609	299	310	71	40	31
339826	Kismat Jarulia	7.76				-----Un-inhabited-----			
339827	Khasjangal	76.89	51	230	114	116	20	10	10
339828	Ghati Duba	60.78				-----Un-inhabited-----			
339829	Kajla	146.06	58	256	103	153	19	8	11
339830	Kusuk Danga	51.80	32	128	67	61	11	6	5
339831	Guri Pukur	68.51	32	126	67	59	29	15	14
339832	Brindabanpur	173.44	64	295	151	144	38	21	17
339833	Jangal Khas	2,810.60	55	231	130	101	28	18	10
339834	Dubrajpur	73.25	112	454	230	224	47	27	20
339835	Khas Jangal	88.09	49	197	97	100	27	9	18
339836	Dharampur	61.99	40	177	94	83	19	11	8
339837	Kashia	79.99	76	352	180	172	35	20	15
339838	Rajpara	96.23	71	338	168	170	50	23	27
339839	Khas Dahi	35.34				-----Un-inhabited-----			
339840	Pukharia	235.60	236	958	485	473	114	61	53
339841	Simul Danga	15.50	29	146	77	69	14	9	5
339842	Bahara Soli	82.56	9	62	25	37	2	-	2

PRIMARY CENSUS ABSTRACT

CENSUS ABSTRACT

Jhargram

Scheduled Castes population			Scheduled Tribes population			Literates			Name of Village
Persons	Males	Females	Persons	Males	Females	Persons	Males	Females	
11	12	13	14	15	16	17	18	19	2
-	-	-	256	128	128	446	253	193	Dihi Badina
24	12	12	14	7	7	159	90	69	Badina
28	14	14	130	64	66	285	163	122	Dukh Kundi
118	62	56	20	10	10	685	372	313	Pindkhara
-	-	-	2	1	1	328	184	144	Bardanga
-	-	-	71	36	35	218	118	100	Bara Shuli
-----Un-inhabited-----									Banka Bhur Kunda
-	-	-	-	-	-	523	288	235	Golbandhi
-----Un-inhabited-----									Balia Khas Jangal
-----Un-inhabited-----									Annadapur
3	1	2	648	325	323	523	320	203	Dalkati
53	27	26	-	-	-	683	345	338	Dahatmal
319	160	159	52	27	25	814	461	353	Lodha Suli
184	91	93	-	-	-	330	184	146	Solgerya
25	12	13	308	153	155	324	195	129	Chandipur
-----Un-inhabited-----									Tulsibani
239	117	122	-	-	-	395	224	171	Jitusol
107	56	51	-	-	-	135	79	56	Jhinki
-	-	-	-	-	-	245	133	112	Labkush
52	27	25	-	-	-	148	84	64	Kamar Bandi
82	36	46	-	-	-	491	266	225	Shirshi
-----Un-inhabited-----									Tanti Gerya
-	-	-	-	-	-	232	123	109	Kayema
-	-	-	7	3	4	201	115	86	Baria
22	12	10	-	-	-	490	273	217	Salbani
-----Un-inhabited-----									Banslo
-	-	-	123	67	56	72	49	23	Chenchur Gerya
-	-	-	205	110	95	114	71	43	Kalabani
13	6	7	55	28	27	33	18	15	Basantapur
-	-	-	211	93	118	111	56	55	Gajipur
-	-	-	11	6	5	8	5	3	Jangalkhas
-	-	-	83	42	41	43	27	16	Shida Danga
119	63	56	439	227	212	349	211	138	Pasro
-	-	-	197	104	93	109	67	42	Lodha Suli
137	67	70	104	44	60	702	371	331	Nedha Bahara
4	3	1	41	20	21	104	55	49	Astha Shuli
75	40	35	7	4	3	357	201	156	Ghrita Kham
-	-	-	192	87	105	423	220	203	Jarula
-----Un-inhabited-----									Kismat Jarulia
22	7	15	201	102	99	149	81	68	Khasjangal
-----Un-inhabited-----									Ghati Duba
-	-	-	256	103	153	136	67	69	Kajla
-	-	-	-	-	-	76	43	33	Kusuk Danga
24	12	12	36	18	18	83	44	39	Guri Pukur
-	-	-	294	150	144	172	103	69	Brindabanpur
23	13	10	208	117	91	67	45	22	Jangal Khas
1	1	-	380	191	189	306	171	135	Dubrajpur
155	78	77	40	17	23	102	66	36	Khas Jangal
-	-	-	-	-	-	116	66	50	Dharampur
-	-	-	350	179	171	224	133	91	Kashia
-	-	-	247	124	123	219	126	93	Rajpara
-----Un-inhabited-----									Khas Dahi
-	-	-	304	149	155	605	348	257	Pukharia
-	-	-	-	-	-	105	64	41	Simul Danga
-	-	-	5	2	3	47	22	25	Bahara Soli

VILLAGE PRIMARY
C D Block -

Location code number	Name of Village	Illiterates			Total workers			Main workers		
		Persons	Males	Females	Persons	Males	Females	Persons	Males	Females
1	2	20	21	22	23	24	25	26	27	28
339788	Dihi Badina	169	59	110	189	170	19	178	162	16
339789	Badina	100	38	62	126	70	56	62	57	5
339790	Dukh Kundi	138	51	87	214	128	86	106	101	5
339791	Pindkhara	339	127	212	508	290	218	15	12	3
339792	Bardanga	180	67	113	300	179	121	56	47	9
339793	Bara Shuli	70	23	47	225	116	109	53	44	9
339794	Banka Bhur Kunda				-----Un-inhabited-----					
339795	Golbandhi	146	41	105	421	213	208	80	73	7
339796	Balia Khas Jangal				-----Un-inhabited-----					
339797	Annadapur				-----Un-inhabited-----					
339798	Dalkati	538	212	326	529	315	214	59	54	5
339799	Dahatmal	195	89	106	540	291	249	206	163	43
339800	Lodha Suli	288	108	180	388	313	75	225	199	26
339801	Solgerya	96	35	61	137	111	26	44	36	8
339802	Chandipur	224	87	137	272	161	111	42	39	3
339803	Tulsibani				-----Un-inhabited-----					
339804	Jitusol	317	128	189	214	175	39	73	60	13
339805	Jhinki	70	25	45	96	54	42	28	27	1
339806	Labkush	117	51	66	132	99	33	85	79	6
339807	Kamar Bandi	131	68	63	85	75	10	67	61	6
339808	Shirshi	139	60	79	374	189	185	166	149	17
339809	Tanti Gerya				-----Un-inhabited-----					
339810	Kayema	69	26	43	135	91	44	62	51	11
339811	Baria	86	36	50	166	96	70	44	32	12
339812	Salbani	165	69	96	246	185	61	161	148	13
339813	Banslo				-----Un-inhabited-----					
339814	Chenchur Gerya	51	18	33	83	45	38	27	26	1
339815	Kalabani	91	39	52	133	68	65	37	36	1
339816	Basantapur	35	16	19	44	22	22	5	5	-
339817	Gajipur	106	41	65	81	69	12	80	69	11
339818	Jangalkhas	3	1	2	4	4	-	4	4	-
339819	Shida Danga	40	15	25	34	27	7	33	27	6
339820	Pasro	241	92	149	291	149	142	97	86	11
339821	Lodha Suli	104	45	59	73	57	16	68	55	13
339822	Nedha Bahara	236	94	142	546	309	237	100	87	13
339823	Astha Shuli	47	22	25	97	51	46	47	45	2
339824	Ghrita Kham	335	154	181	458	235	223	230	218	12
339825	Jarula	186	79	107	284	166	118	34	29	5
339826	Kismat Jarulia				-----Un-inhabited-----					
339827	Khasjangal	81	33	48	155	78	77	90	46	44
339828	Ghati Duba				-----Un-inhabited-----					
339829	Kajla	120	36	84	152	72	80	132	64	68
339830	Kusuk Danga	52	24	28	70	41	29	68	41	27
339831	Guri Pukur	43	23	20	71	37	34	-	-	-
339832	Brindabanpur	123	48	75	162	84	78	12	11	1
339833	Jangal Khas	164	85	79	132	71	61	123	68	55
339834	Dubrajpur	148	59	89	136	120	16	134	118	16
339835	Khas Jangal	95	31	64	76	62	14	76	62	14
339836	Dharampur	61	28	33	64	57	7	64	57	7
339837	Kashia	128	47	81	104	93	11	102	93	9
339838	Rajpara	119	42	77	105	89	16	87	79	8
339839	Khas Dahi				-----Un-inhabited-----					
339840	Pukharia	353	137	216	306	268	38	275	250	25
339841	Simul Danga	41	13	28	86	42	44	34	30	4
339842	Bahara Soli	15	3	12	45	21	24	17	9	8

PRIMARY CENSUS ABSTRACT

CENSUS ABSTRACT

Jhargram

Industrial category of main workers													Name of Village 2
Cultivators			Household industry						Other workers				
			Agricultural labourers			workers							
Persons	Males	Females	Persons	Males	Females	Persons	Males	Females	Persons	Males	Females		
29	30	31	32	33	34	35	36	37	38	39	40		
17	17	-	45	39	6	-	-	-	116	106	10	Dihi Badina	
33	31	2	23	21	2	-	-	-	6	5	1	Badina	
53	52	1	38	34	4	1	1	-	14	14	-	Dukh Kundi	
7	5	2	1	-	1	-	-	-	7	7	-	Pindkhara	
29	29	-	14	13	1	2	-	2	11	5	6	Bardanga	
23	22	1	23	17	6	-	-	-	7	5	2	Bara Shuli	
-----Un-inhabited-----												Banka Bhur Kunda	
12	11	1	2	1	1	2	1	1	64	60	4	Golbandhi	
-----Un-inhabited-----												Balia Khas Jangal	
-----Un-inhabited-----												Annadapur	
23	22	1	4	4	-	1	-	1	31	28	3	Dalkati	
73	67	6	42	38	4	32	19	13	59	39	20	Dahatmal	
19	18	1	13	10	3	4	4	-	189	167	22	Lodha Suli	
1	-	1	-	-	-	-	-	-	43	36	7	Solgerya	
6	6	-	1	1	-	3	3	-	32	29	3	Chandipur	
-----Un-inhabited-----												Tulsibani	
42	36	6	7	4	3	-	-	-	24	20	4	Jitusol	
-	-	-	-	-	-	5	5	-	23	22	1	Jhinki	
40	35	5	36	35	1	-	-	-	9	9	-	Labkush	
26	23	3	30	27	3	8	8	-	3	3	-	Kamar Bandi	
123	118	5	17	11	6	10	8	2	16	12	4	Shirshi	
-----Un-inhabited-----												Tanti Gerya	
19	19	-	15	12	3	1	1	-	27	19	8	Kayema	
8	5	3	5	4	1	1	-	1	30	23	7	Baria	
26	24	2	16	12	4	2	2	-	117	110	7	Salbani	
-----Un-inhabited-----												Banslo	
11	11	-	14	13	1	-	-	-	2	2	-	Chenchur Gerya	
28	28	-	7	7	-	-	-	-	2	1	1	Kalabani	
4	4	-	-	-	-	-	-	-	1	1	-	Basantapur	
1	1	-	78	67	11	-	-	-	1	1	-	Gajipur	
-	-	-	4	4	-	-	-	-	-	-	-	Jangalkhas	
1	1	-	30	24	6	-	-	-	2	2	-	Shida Danga	
21	21	-	74	63	11	-	-	-	2	2	-	Pasro	
6	5	1	60	50	10	-	-	-	2	-	2	Lodha Suli	
27	26	1	56	47	9	-	-	-	17	14	3	Nedha Bahara	
4	4	-	43	41	2	-	-	-	-	-	-	Astha Shuli	
29	29	-	201	189	12	-	-	-	-	-	-	Ghrita Kham	
4	4	-	1	1	-	-	-	-	29	24	5	Jarula	
-----Un-inhabited-----												Kismat Jarulia	
32	24	8	55	19	36	-	-	-	3	3	-	Khasjangal	
-----Un-inhabited-----												Ghati Duba	
48	37	11	83	26	57	-	-	-	1	1	-	Kajla	
24	23	1	44	18	26	-	-	-	-	-	-	Kusuk Danga	
-	-	-	-	-	-	-	-	-	-	-	-	Guri Pukur	
-	-	-	-	-	-	-	-	-	12	11	1	Brindabanpur	
3	3	-	119	64	55	-	-	-	1	1	-	Jangal Khas	
12	12	-	96	86	10	4	1	3	22	19	3	Dubrajpur	
1	1	-	24	15	9	51	46	5	-	-	-	Khas Jangal	
16	16	-	43	36	7	1	1	-	4	4	-	Dharampur	
13	13	-	72	63	9	-	-	-	17	17	-	Kashia	
13	13	-	57	49	8	-	-	-	17	17	-	Rajpara	
-----Un-inhabited-----												Khas Dahi	
60	60	-	171	151	20	1	1	-	43	38	5	Pukharia	
12	12	-	16	13	3	1	1	-	5	4	1	Simul Danga	
12	9	3	4	-	4	1	-	1	-	-	-	Bahara Soli	

VILLAGE PRIMARY
C D Block -

Location code number		Industrial category								
		Marginal workers			Cultivators			Agricultural labourers		
		Persons	Males	Females	Persons	Males	Females	Persons	Males	Females
1	2	41	42	43	44	45	46	47	48	49
339788	Dihi Badina	11	8	3	-	-	-	6	4	2
339789	Badina	64	13	51	3	2	1	53	11	42
339790	Dukh Kundi	108	27	81	6	5	1	82	13	69
339791	Pindkhara	493	278	215	272	173	99	184	77	107
339792	Bardanga	244	132	112	18	17	1	63	56	7
339793	Bara Shuli	172	72	100	8	6	2	116	41	75
339794	Banka Bhur Kunda				-----	Un-inhabited	-----			
339795	Golbandhi	341	140	201	8	7	1	324	125	199
339796	Balia Khas Jangal				-----	Un-inhabited	-----			
339797	Annadapur				-----	Un-inhabited	-----			
339798	Dalkati	470	261	209	45	38	7	405	212	193
339799	Dahatmal	334	128	206	13	8	5	116	60	56
339800	Lodha Suli	163	114	49	6	2	4	107	74	33
339801	Solgerya	93	75	18	15	15	-	5	4	1
339802	Chandipur	230	122	108	32	15	17	77	34	43
339803	Tulsibani				-----	Un-inhabited	-----			
339804	Jitusol	141	115	26	4	3	1	33	27	6
339805	Jhinki	68	27	41	-	-	-	26	-	26
339806	Labkush	47	20	27	6	5	1	41	15	26
339807	Kamar Bandi	18	14	4	-	-	-	16	12	4
339808	Shirshi	208	40	168	29	17	12	143	18	125
339809	Tanti Gerya				-----	Un-inhabited	-----			
339810	Kayema	73	40	33	7	4	3	58	30	28
339811	Baria	122	64	58	5	2	3	114	61	53
339812	Salbani	85	37	48	16	12	4	21	13	8
339813	Banslo				-----	Un-inhabited	-----			
339814	Chenchur Gerya	56	19	37	3	1	2	52	17	35
339815	Kalabani	96	32	64	3	1	2	91	30	61
339816	Basantapur	39	17	22	2	1	1	36	16	20
339817	Gajipur	1	-	1	1	-	1	-	-	-
339818	Jangalkhas	-	-	-	-	-	-	-	-	-
339819	Shida Danga	1	-	1	-	-	-	1	-	1
339820	Pasro	194	63	131	28	7	21	166	56	110
339821	Lodha Suli	5	2	3	3	1	2	2	1	1
339822	Nedha Bahara	446	222	224	33	23	10	355	179	176
339823	Astha Shuli	50	6	44	5	3	2	45	3	42
339824	Ghrita Kham	228	17	211	7	4	3	220	13	207
339825	Jarula	250	137	113	38	37	1	57	52	5
339826	Kismat Jarulia				-----	Un-inhabited	-----			
339827	Khasjangal	65	32	33	17	12	5	43	18	25
339828	Ghati Duba				-----	Un-inhabited	-----			
339829	Kajla	20	8	12	2	2	-	1	-	1
339830	Kusuk Danga	2	-	2	-	-	-	2	-	2
339831	Guri Pukur	71	37	34	2	-	2	68	37	31
339832	Brindabanpur	150	73	77	10	4	6	134	68	66
339833	Jangal Khas	9	3	6	-	-	-	9	3	6
339834	Dubrajpur	2	2	-	-	-	-	2	2	-
339835	Khas Jangal	-	-	-	-	-	-	-	-	-
339836	Dharampur	-	-	-	-	-	-	-	-	-
339837	Kashia	2	-	2	-	-	-	1	-	1
339838	Rajpara	18	10	8	3	3	-	14	7	7
339839	Khas Dahi				-----	Un-inhabited	-----			
339840	Pukharia	31	18	13	2	2	-	24	14	10
339841	Simul Danga	52	12	40	1	1	-	50	10	40
339842	Bahara Soli	28	12	16	3	3	-	18	6	12

PRIMARY CENSUS ABSTRACT

CENSUS ABSTRACT

Jhargram

of marginal workers

Household industry workers			Other workers			Non-workers			Name of Village	Location code number
Persons	Males	Females	Persons	Males	Females	Persons	Males	Females		
50	51	52	53	54	55	56	57	58	2	1
1	-	1	4	4	-	426	142	284	Dihi Badina	339788
3	-	3	5	-	5	133	58	75	Badina	339789
1	1	-	19	8	11	209	86	123	Dukh Kundi	339790
9	6	3	28	22	6	516	209	307	Pindkhara	339791
5	1	4	158	58	100	208	72	136	Bardanga	339792
4	2	2	44	23	21	63	25	38	Bara Shuli	339793
			-----Un-inhabited-----						Banka Bhur Kunda	339794
-	-	-	9	8	1	248	116	132	Golbandhi	339795
			-----Un-inhabited-----						Balia Khas Jangal	339796
			-----Un-inhabited-----						Annadapur	339797
-	-	-	20	11	9	532	217	315	Dalkati	339798
131	16	115	74	44	30	338	143	195	Dahatmal	339799
2	2	-	48	36	12	714	256	458	Lodha Suli	339800
1	-	1	72	56	16	289	108	181	Solgerya	339801
-	-	-	121	73	48	276	121	155	Chandipur	339802
			-----Un-inhabited-----						Tulsibani	339803
6	4	2	98	81	17	498	177	321	Jitusol	339804
26	12	14	16	15	1	109	50	59	Jhinki	339805
-	-	-	-	-	-	230	85	145	Labkush	339806
1	1	-	1	1	-	194	77	117	Kamar Bandi	339807
11	-	11	25	5	20	256	137	119	Shirshi	339808
			-----Un-inhabited-----						Tanti Gerya	339809
1	-	1	7	6	1	166	58	108	Kayema	339810
-	-	-	3	1	2	121	55	66	Baria	339811
1	-	1	47	12	35	409	157	252	Salbani	339812
			-----Un-inhabited-----						Banslo	339813
-	-	-	1	1	-	40	22	18	Chenchur Gerya	339814
-	-	-	2	1	1	72	42	30	Kalabani	339815
-	-	-	1	-	1	24	12	12	Basantapur	339816
-	-	-	-	-	-	136	28	108	Gajipur	339817
-	-	-	-	-	-	7	2	5	Jangalkhas	339818
-	-	-	-	-	-	49	15	34	Shida Danga	339819
-	-	-	-	-	-	299	154	145	Pasro	339820
-	-	-	-	-	-	140	55	85	Lodha Suli	339821
8	2	6	50	18	32	392	156	236	Nedha Bahara	339822
-	-	-	-	-	-	54	26	28	Astha Shuli	339823
-	-	-	1	-	1	234	120	114	Ghrita Kham	339824
104	5	99	51	43	8	325	133	192	Jarula	339825
			-----Un-inhabited-----						Kismat Jarulia	339826
4	1	3	1	1	-	75	36	39	Khasjangal	339827
			-----Un-inhabited-----						Ghati Duba	339828
-	-	-	17	6	11	104	31	73	Kajla	339829
-	-	-	-	-	-	58	26	32	Kusuk Danga	339830
-	-	-	1	-	1	55	30	25	Guri Pukur	339831
-	-	-	6	1	5	133	67	66	Brindabanpur	339832
-	-	-	-	-	-	99	59	40	Jangal Khas	339833
-	-	-	-	-	-	318	110	208	Dubrajpur	339834
-	-	-	-	-	-	121	35	86	Khas Jangal	339835
-	-	-	-	-	-	113	37	76	Dharampur	339836
-	-	-	1	-	1	248	87	161	Kashia	339837
-	-	-	1	-	1	233	79	154	Rajpara	339838
			-----Un-inhabited-----						Khas Dahi	339839
-	-	-	5	2	3	652	217	435	Pukharia	339840
-	-	-	1	1	-	60	35	25	Simul Danga	339841
3	1	2	4	2	2	17	4	13	Bahara Soli	339842

VILLAGE PRIMARY
C D Block -

Location code number	Name of Village	Area of Village in hectares	Number of households	Total population (including institutional and houseless population)			Population in the age-group 0-6			
				Persons	Males	Females	Persons	Males	Females	
1	2	3	4	5	6	7	8	9	10	
339843	Pathar Chakri	173.70	64	308	151	157	46	27	19	
339844	Soro	67.16	49	225	116	109	9	4	5	
339845	Andhari Sol	190.46	106	517	273	244	63	32	31	
339846	Khas Jangal	62.67			-----Un-inhabited-----					
339847	Kenudi Sol	173.34	69	377	193	184	43	22	21	
339848	Jangal Khas	319.56			-----Un-inhabited-----					
339849	Gamaria	73.22	41	187	94	93	22	10	12	
339850	Bhanga Band	73.15	11	61	28	33	5	4	1	
339851	Jangal Khas	251.33	40	178	96	82	23	13	10	
339852	Panchami	120.73	139	570	291	279	66	28	38	
339853	Dudhkuri	82.15	57	230	110	120	26	13	13	
339854	Dhekipura	55.85	45	213	111	102	26	16	10	
339855	Khas Jangal	75.27	68	224	110	114	18	8	10	
339856	Pindra	89.07	86	398	198	200	39	18	21	
339857	Shimulpal	56.66	35	143	76	67	18	12	6	
339858	Dholkat	74.46	76	328	165	163	24	18	6	
339859	Kundal Dihi	27.92	140	567	278	289	65	29	36	
339860	Bankati	59.49	119	456	245	211	41	20	21	
339861	Nakat	77.30	54	233	97	136	25	11	14	
339862	Dhoba Dhapani	107.74	100	422	210	212	50	23	27	
339863	Khas Jangal	163.09	61	264	136	128	57	30	27	
339864	Tanga	252.13	246	1,036	527	509	96	51	45	
339865	Pathamala	129.06	122	553	279	274	70	36	34	
339866	Baghuadam	148.37	43	197	93	104	32	16	16	
339867	Giria	100.30	118	499	236	263	48	26	22	
339868	Bara Chandabila	69.35	37	147	71	76	12	4	8	
339869	Kaijhari	8.16			-----Un-inhabited-----					
339870	Sirisbani	2.37			-----Un-inhabited-----					
339871	Khasjangal	133.94			-----Un-inhabited-----					
339872	Chandabila Chhota	104.98	51	260	129	131	29	13	16	
339873	Dudhia Sol	30.84			-----Un-inhabited-----					
339874	Chhota Pipri	124.17	1	7	4	3	-	-	-	
339875	Bara Pipri	137.14	113	481	237	244	54	25	29	
339876	Sapdhara	145.38	111	493	243	250	45	27	18	
339877	Jamira	48.15	29	145	73	72	20	10	10	
339878	Harina	45.54	40	180	90	90	17	5	12	
339879	Dhansol	63.60	38	205	98	107	37	11	26	
339880	Payrachali	90.55	41	200	105	95	30	18	12	
339881	Dhang Hari	187.59	76	356	177	179	32	16	16	
339882	Benipur	110.92			-----Un-inhabited-----					
339883	Khasjangal	710.48	85	389	201	188	39	23	16	
339884	Chatarpada	98.66	47	199	97	102	17	3	14	
339885	Jangalkhas	7.54	11	43	23	20	4	1	3	
339886	Petbindhi	52.24	47	209	106	103	17	10	7	
339887	Jogitola	36.38	28	117	61	56	10	6	4	
339888	Sugnia	39.95	3	12	6	6	3	1	2	
339889	Auspal	79.42	97	441	225	216	52	23	29	
339890	Gobindapur	15.77			-----Un-inhabited-----					
339891	Taldanga	41.50	31	131	65	66	16	10	6	
339892	Barahakanda	13.50	2	22	11	11	2	-	2	
339893	Alkushia	32.81	110	560	280	280	65	31	34	
339894	Kismat Chhotahakanda	6.26	11	51	29	22	2	1	1	
339895	Gujihakanda	13.23	21	91	52	39	15	8	7	
339896	Kalbetal	7.47	7	30	14	16	5	1	4	
339897	Chhotahakanda	6.40			-----Un-inhabited-----					

PRIMARY CENSUS ABSTRACT

CENSUS ABSTRACT

Jhargram

Scheduled Castes population			Scheduled Tribes population			Literates			Name of Village
Persons	Males	Females	Persons	Males	Females	Persons	Males	Females	
11	12	13	14	15	16	17	18	19	2
-	-	-	258	122	136	159	93	66	Pathar Chakri
-	-	-	106	53	53	116	68	48	Soro
2	1	1	254	127	127	262	178	84	Andhari Sol
			-----Un-inhabited-----						Khas Jangal
53	29	24	201	101	100	166	92	74	Kenudi Sol
			-----Un-inhabited-----						Jangal Khas
-	-	-	39	20	19	132	69	63	Gamaria
-	-	-	-	-	-	35	17	18	Bhanga Band
-	-	-	82	45	37	94	64	30	Jangal Khas
152	81	71	253	120	133	318	193	125	Panchami
8	4	4	8	2	6	163	85	78	Dudhkuri
-	-	-	-	-	-	158	85	73	Dhekipura
4	3	1	181	88	93	30	18	12	Khas Jangal
17	8	9	2	1	1	259	141	118	Pindra
-	-	-	32	14	18	102	57	45	Shimulpal
-	-	-	21	10	11	191	95	96	Dholkat
133	56	77	103	51	52	219	124	95	Kundal Dihi
-	-	-	36	16	20	302	185	117	Bankati
14	5	9	-	-	-	144	74	70	Nakat
17	8	9	-	-	-	329	182	147	Dhoba Dhabani
140	66	74	68	37	31	89	55	34	Khas Jangal
160	81	79	50	26	24	689	391	298	Tanga
137	67	70	146	74	72	350	189	161	Patharnala
-	-	-	26	12	14	135	67	68	Baghuadam
-	-	-	231	113	118	318	166	152	Giria
-	-	-	20	12	8	111	56	55	Bara Chandabila
			-----Un-inhabited-----						Kaijhari
			-----Un-inhabited-----						Sirisbani
			-----Un-inhabited-----						Khasjangal
-	-	-	-	-	-	210	113	97	Chandabila Chhota
			-----Un-inhabited-----						Dudhia Sol
-	-	-	-	-	-	4	3	1	Chhota Pipri
66	32	34	91	40	51	305	169	136	Bara Pipri
8	5	3	137	62	75	237	140	97	Sapdhara
63	32	31	82	41	41	76	46	30	Jamira
83	38	45	47	25	22	141	78	63	Harina
-	-	-	40	22	18	128	72	56	Dhansol
46	27	19	141	71	70	130	77	53	Payrachali
-	-	-	338	166	172	180	116	64	Dhang Hari
			-----Un-inhabited-----						Benipur
-	-	-	388	201	187	156	97	59	Khasjangal
-	-	-	173	82	91	128	78	50	Chatarpada
-	-	-	-	-	-	25	17	8	Jangalkhas
46	23	23	52	26	26	150	81	69	Petbindhi
-	-	-	113	59	54	69	44	25	Jogitola
-	-	-	5	2	3	4	3	1	Sugnia
81	39	42	108	58	50	266	161	105	Auspal
			-----Un-inhabited-----						Gobindapur
-	-	-	131	65	66	65	38	27	Taldanga
-	-	-	22	11	11	13	8	5	Barahakanda
48	31	17	183	92	91	400	222	178	Alkushia
-	-	-	48	27	21	31	23	8	Kismat Chhotahakanda
-	-	-	91	52	39	43	32	11	Gujihakanda
-	-	-	30	14	16	12	8	4	Kalbetal
			-----Un-inhabited-----						Chhotahakanda

VILLAGE PRIMARY
C D Block -

Location code number	Name of Village	Illiterates			Total workers			Main workers		
		Persons	Males	Females	Persons	Males	Females	Persons	Males	Females
1	2	20	21	22	23	24	25	26	27	28
339843	Pathar Chakri	149	58	91	155	84	71	142	77	65
339844	Soro	109	48	61	84	43	41	20	19	1
339845	Andhari Sol	255	95	160	290	153	137	97	61	36
339846	Khas Jangal				-----Un-inhabited-----					
339847	Kenudi Sol	211	101	110	132	128	4	6	4	2
339848	Jangal Khas				-----Un-inhabited-----					
339849	Gamaria	55	25	30	112	56	56	35	28	7
339850	Bhanga Band	26	11	15	29	18	11	29	18	11
339851	Jangal Khas	84	32	52	113	54	59	67	36	31
339852	Panchami	252	98	154	274	169	105	269	166	103
339853	Dudhkuri	67	25	42	80	76	4	80	76	4
339854	Dhekipura	55	26	29	70	68	2	70	68	2
339855	Khas Jangal	194	92	102	134	71	63	44	28	16
339856	Pindra	139	57	82	124	107	17	115	103	12
339857	Shimulpal	41	19	22	51	43	8	51	43	8
339858	Dholkat	137	70	67	205	108	97	63	38	25
339859	Kundal Dihi	348	154	194	350	188	162	348	188	160
339860	Bankati	154	60	94	291	152	139	128	109	19
339861	Nakat	89	23	66	80	49	31	63	41	22
339862	Dhoba Dhabani	93	28	65	152	124	28	151	123	28
339863	Khas Jangal	175	81	94	136	74	62	114	58	56
339864	Tanga	347	136	211	345	286	59	336	283	53
339865	Pathamala	203	90	113	296	160	136	219	122	97
339866	Baghuadam	62	26	36	124	64	60	124	64	60
339867	Giria	181	70	111	307	149	158	306	149	157
339868	Bara Chandabila	36	15	21	52	50	2	52	50	2
339869	Kaijhari				-----Un-inhabited-----					
339870	Sirisbani				-----Un-inhabited-----					
339871	Khasjangal				-----Un-inhabited-----					
339872	Chandabila Chhota	50	16	34	86	74	12	71	67	4
339873	Dudhia Sol				-----Un-inhabited-----					
339874	Chhota Pipri	3	1	2	3	3	-	3	3	-
339875	Bara Pipri	176	68	108	186	143	43	185	142	43
339876	Sapdhara	256	103	153	220	126	94	208	119	89
339877	Jamira	69	27	42	60	36	24	57	34	23
339878	Harina	39	12	27	58	49	9	51	47	4
339879	Dhansol	77	26	51	121	66	55	2	1	1
339880	Payrachali	70	28	42	118	63	55	5	5	-
339881	Dhang Hari	176	61	115	152	102	50	86	77	9
339882	Benipur				-----Un-inhabited-----					
339883	Khasjangal	233	104	129	235	140	95	10	9	1
339884	Chatarpada	71	19	52	117	63	54	63	41	22
339885	Jangalkhas	18	6	12	27	13	14	-	-	-
339886	Petbindhi	59	25	34	133	70	63	75	47	28
339887	Jogitola	48	17	31	72	40	32	50	28	22
339888	Sugnia	8	3	5	8	5	3	4	2	2
339889	Auspal	175	64	111	238	133	105	171	108	63
339890	Gobindapur				-----Un-inhabited-----					
339891	Taldanga	66	27	39	73	39	34	48	29	19
339892	Barahakanda	9	3	6	10	7	3	9	6	3
339893	Alkushia	160	58	102	191	152	39	47	33	14
339894	Kismat Chhotahakanda	20	6	14	18	15	3	-	-	-
339895	Gujihakanda	48	20	28	61	35	26	-	-	-
339896	Kalbetal	18	6	12	16	9	7	10	9	1
339897	Chhotahakanda				-----Un-inhabited-----					

PRIMARY CENSUS ABSTRACT

CENSUS ABSTRACT

Jhargram

Industrial category of main workers													Name of Village 2
Cultivators			Household industry						Other workers				
			Agricultural labourers			workers							
Persons	Males	Females	Persons	Males	Females	Persons	Males	Females	Persons	Males	Females		
29	30	31	32	33	34	35	36	37	38	39	40		
14	9	5	91	34	57	1	1	-	36	33	3	Pathar Chakri	
7	7	-	10	10	-	1	1	-	2	1	1	Soro	
43	42	1	49	14	35	-	-	-	5	5	-	Andhari Sol	
						-----Un-inhabited-----							Khas Jangal
1	-	1	1	-	1	-	-	-	4	4	-	Kenudi Sol	
						-----Un-inhabited-----							Jangal Khas
23	22	1	9	4	5	-	-	-	3	2	1	Gamaria	
1	1	-	28	17	11	-	-	-	-	-	-	Bhanga Band	
15	14	1	46	16	30	-	-	-	6	6	-	Jangal Khas	
20	19	1	230	132	98	4	1	3	15	14	1	Panchami	
52	52	-	24	24	-	-	-	-	4	-	4	Dudhkuri	
40	40	-	23	23	-	-	-	-	7	5	2	Dhekipura	
-	-	-	42	26	16	-	-	-	2	2	-	Khas Jangal	
51	49	2	48	43	5	2	1	1	14	10	4	Pindra	
15	14	1	26	20	6	-	-	-	10	9	1	Shimulpal	
1	1	-	62	37	25	-	-	-	-	-	-	Dholkat	
92	55	37	160	57	103	20	7	13	76	69	7	Kundal Dihi	
55	51	4	31	19	12	1	1	-	41	38	3	Bankati	
20	17	3	37	22	15	-	-	-	6	2	4	Nakat	
32	29	3	73	65	8	29	14	15	17	15	2	Dhoba Dhabani	
2	2	-	111	55	56	-	-	-	1	1	-	Khas Jangal	
27	25	2	281	232	49	1	1	-	27	25	2	Tanga	
24	24	-	173	83	90	1	-	1	21	15	6	Patharnala	
38	35	3	70	22	48	-	-	-	16	7	9	Baghuadam	
67	60	7	228	86	142	-	-	-	11	3	8	Giria	
33	31	2	17	17	-	-	-	-	2	2	-	Bara Chandabila	
						-----Un-inhabited-----							Kajihari
						-----Un-inhabited-----							Sirisbani
						-----Un-inhabited-----							Khasjangal
54	53	1	12	9	3	-	-	-	5	5	-	Chandabila Chhota	
						-----Un-inhabited-----							Dudhia Sol
3	3	-	-	-	-	-	-	-	-	-	-	Chhota Pipri	
84	84	-	76	39	37	14	13	1	11	6	5	Bara Pipri	
21	17	4	170	87	83	-	-	-	17	15	2	Sapdhara	
4	3	1	50	29	21	-	-	-	3	2	1	Jamira	
38	36	2	6	5	1	-	-	-	7	6	1	Harina	
-	-	-	-	-	-	-	-	-	2	1	1	Dhansol	
-	-	-	1	1	-	-	-	-	4	4	-	Payrachali	
66	61	5	9	7	2	-	-	-	11	9	2	Dhang Hari	
						-----Un-inhabited-----							Benipur
5	5	-	1	1	-	-	-	-	4	3	1	Khasjangal	
14	12	2	27	15	12	1	1	-	21	13	8	Chatarpada	
-	-	-	-	-	-	-	-	-	-	-	-	Jangalkhas	
4	3	1	54	35	19	3	2	1	14	7	7	Petbindhi	
42	21	21	7	6	1	-	-	-	1	1	-	Jogitola	
1	1	-	3	1	2	-	-	-	-	-	-	Sugnia	
69	55	14	64	32	32	1	-	1	37	21	16	Auspal	
						-----Un-inhabited-----							Gobindapur
41	24	17	6	4	2	-	-	-	1	1	-	Taldanga	
6	5	1	3	1	2	-	-	-	-	-	-	Barahakanda	
1	-	1	-	-	-	1	1	-	45	32	13	Alkushia	
-	-	-	-	-	-	-	-	-	-	-	-	Kismat Chhotahakanda	
-	-	-	-	-	-	-	-	-	-	-	-	Gujihakanda	
3	3	-	7	6	1	-	-	-	-	-	-	Kalbetal	
						-----Un-inhabited-----							Chhotahakanda

VILLAGE PRIMARY
C D Block -

		Industrial category								
Location code number	Name of Village	Marginal workers			Cultivators			Agricultural labourers		
		Persons	Males	Females	Persons	Males	Females	Persons	Males	Females
1	2	41	42	43	44	45	46	47	48	49
339843	Pathar Chakri	13	7	6	-	-	-	9	6	3
339844	Soro	64	24	40	5	2	3	54	19	35
339845	Andhari Sol	193	92	101	12	4	8	174	86	88
339846	Khas Jangal				-----Un-inhabited-----					
339847	Kenudi Sol	126	124	2	30	29	1	91	90	1
339848	Jangal Khas				-----Un-inhabited-----					
339849	Gamaria	77	28	49	7	6	1	70	22	48
339850	Bhanga Band	-	-	-	-	-	-	-	-	-
339851	Jangal Khas	46	18	28	-	-	-	44	18	26
339852	Panchami	5	3	2	-	-	-	4	2	2
339853	Dudhkuri	-	-	-	-	-	-	-	-	-
339854	Dhekipura	-	-	-	-	-	-	-	-	-
339855	Khas Jangal	90	43	47	-	-	-	80	38	42
339856	Pindra	9	4	5	3	1	2	2	1	1
339857	Shimulpal	-	-	-	-	-	-	-	-	-
339858	Dholkat	142	70	72	1	-	1	134	66	68
339859	Kundal Dihi	2	-	2	-	-	-	2	-	2
339860	Bankati	163	43	120	5	5	-	142	24	118
339861	Nakat	17	8	9	1	-	1	13	6	7
339862	Dhoba Dhabani	1	1	-	-	-	-	1	1	-
339863	Khas Jangal	22	16	6	2	2	-	11	5	6
339864	Tanga	9	3	6	-	-	-	6	1	5
339865	Pathamala	77	38	39	28	26	2	36	4	32
339866	Baghuadam	-	-	-	-	-	-	-	-	-
339867	Giria	1	-	1	-	-	-	-	-	-
339868	Bara Chandabila	-	-	-	-	-	-	-	-	-
339869	Kaijhari				-----Un-inhabited-----					
339870	Sirisbani				-----Un-inhabited-----					
339871	Khasjangal				-----Un-inhabited-----					
339872	Chandabila Chhota	15	7	8	-	-	-	10	5	5
339873	Dudhia Sol				-----Un-inhabited-----					
339874	Chhota Pipri	-	-	-	-	-	-	-	-	-
339875	Bara Pipri	1	1	-	1	1	-	-	-	-
339876	Sapdhara	12	7	5	1	1	-	11	6	5
339877	Jamira	3	2	1	-	-	-	3	2	1
339878	Harina	7	2	5	4	-	4	-	-	-
339879	Dhansol	119	65	54	35	35	-	83	30	53
339880	Payrachali	113	58	55	28	27	1	75	27	48
339881	Dhang Hari	66	25	41	21	15	6	44	9	35
339882	Benipur				-----Un-inhabited-----					
339883	Khasjangal	225	131	94	8	4	4	185	102	83
339884	Chatarpada	54	22	32	5	-	5	30	10	20
339885	Jangalkhas	27	13	14	1	1	-	26	12	14
339886	Petbindhi	58	23	35	5	2	3	22	5	17
339887	Jogitola	22	12	10	-	-	-	22	12	10
339888	Sugnia	4	3	1	-	-	-	3	2	1
339889	Auspal	67	25	42	2	1	1	62	24	38
339890	Gobindapur				-----Un-inhabited-----					
339891	Taldanga	25	10	15	4	-	4	21	10	11
339892	Barahakanda	1	1	-	-	-	-	1	1	-
339893	Alkushia	144	119	25	103	96	7	40	22	18
339894	Kismat Chhotahakanda	18	15	3	2	2	-	16	13	3
339895	Gujihakanda	61	35	26	20	20	-	40	15	25
339896	Kalbetal	6	-	6	-	-	-	6	-	6
339897	Chhotahakanda				-----Un-inhabited-----					

PRIMARY CENSUS ABSTRACT

CENSUS ABSTRACT

Jhargram

of marginal workers										Location code number	
Household industry workers			Other workers			Non-workers			Name of Village 2		
Persons	Males	Females	Persons	Males	Females	Persons	Males	Females		1	
50	51	52	53	54	55	56	57	58			
-	-	-	4	1	3	153	67	86	Pathar Chakri	339843	
2	1	1	3	2	1	141	73	68	Soro	339844	
-	-	-	7	2	5	227	120	107	Andhari Sol	339845	
-----Un-inhabited-----										Khas Jangal	339846
3	3	-	2	2	-	245	65	180	Kenudi Sol	339847	
-----Un-inhabited-----										Jangal Khas	339848
-	-	-	-	-	-	75	38	37	Gamaria	339849	
-	-	-	-	-	-	32	10	22	Bhanga Band	339850	
-	-	-	2	-	2	65	42	23	Jangal Khas	339851	
1	1	-	-	-	-	296	122	174	Panchami	339852	
-	-	-	-	-	-	150	34	116	Dudhkuri	339853	
-	-	-	-	-	-	143	43	100	Dhekipura	339854	
4	2	2	6	3	3	90	39	51	Khas Jangal	339855	
-	-	-	4	2	2	274	91	183	Pindra	339856	
-	-	-	-	-	-	92	33	59	Shimulpal	339857	
3	1	2	4	3	1	123	57	66	Dholkat	339858	
-	-	-	-	-	-	217	90	127	Kundal Dihi	339859	
1	-	1	15	14	1	165	93	72	Bankati	339860	
-	-	-	3	2	1	153	48	105	Nakat	339861	
-	-	-	-	-	-	270	86	184	Dhoba Dhabani	339862	
-	-	-	9	9	-	128	62	66	Khas Jangal	339863	
1	1	-	2	1	1	691	241	450	Tanga	339864	
2	1	1	11	7	4	257	119	138	Patharnala	339865	
-	-	-	-	-	-	73	29	44	Baghuadam	339866	
1	-	1	-	-	-	192	87	105	Giria	339867	
-	-	-	-	-	-	95	21	74	Bara Chandabila	339868	
-----Un-inhabited-----										Kaijhari	339869
-----Un-inhabited-----										Sirisbani	339870
-----Un-inhabited-----										Khasjangal	339871
-	-	-	5	2	3	174	55	119	Chandabila Chhota	339872	
-----Un-inhabited-----										Dudhia Sol	339873
-	-	-	-	-	-	4	1	3	Chhota Pipri	339874	
-	-	-	-	-	-	295	94	201	Bara Pipri	339875	
-	-	-	-	-	-	273	117	156	Sapdhara	339876	
-	-	-	-	-	-	85	37	48	Jamira	339877	
1	1	-	2	1	1	122	41	81	Harina	339878	
-	-	-	1	-	1	84	32	52	Dhansol	339879	
2	-	2	8	4	4	82	42	40	Payrachali	339880	
-	-	-	1	1	-	204	75	129	Dhang Hari	339881	
-----Un-inhabited-----										Benipur	339882
7	4	3	25	21	4	154	61	93	Khasjangal	339883	
1	1	-	18	11	7	82	34	48	Chatarpada	339884	
-	-	-	-	-	-	16	10	6	Jangalkhas	339885	
1	-	1	30	16	14	76	36	40	Petbindhi	339886	
-	-	-	-	-	-	45	21	24	Jogitola	339887	
-	-	-	1	1	-	4	1	3	Sugnia	339888	
2	-	2	1	-	1	203	92	111	Auspal	339889	
-----Un-inhabited-----										Gobindapur	339890
-	-	-	-	-	-	58	26	32	Taldanga	339891	
-	-	-	-	-	-	12	4	8	Barahakanda	339892	
-	-	-	1	1	-	369	128	241	Alkushia	339893	
-	-	-	-	-	-	33	14	19	Kismat Chhotahakanda	339894	
-	-	-	1	-	1	30	17	13	Gujihakanda	339895	
-	-	-	-	-	-	14	5	9	Kalbetal	339896	
-----Un-inhabited-----										Chhotahakanda	339897

**VILLAGE PRIMARY
C D Block -**

Location code number	Name of Village	Area of Village in hectares	Number of households	Total population (including institutional and houseless population)			Population in the age-group 0-6		
				Persons	Males	Females	Persons	Males	Females
1	2	3	4	5	6	7	8	9	10
339898	Pathra	32.52		-----Un-inhabited-----					
339899	Asti	32.71	43	183	83	100	27	12	15
339900	Pratappur	9.77	28	106	48	58	12	6	6
339901	Naghata	25.73	10	44	23	21	7	4	3
339902	Tentuldanga	12.27	37	168	89	79	21	14	7
339903	Madhabpur	34.27	44	202	107	95	29	18	11
339904	Shyam Kishorpur	15.61		-----Un-inhabited-----					
339905	Banshkatia	16.97	17	68	31	37	11	3	8
339906	Pheko	21.91	32	137	67	70	21	10	11
339907	Barakala	33.83	44	196	97	99	21	8	13
339908	Shris Bani	13.12		-----Un-inhabited-----					
339909	Nayagram	22.28	129	566	298	268	48	29	19
339910	Marai Khunti	69.46	222	983	467	516	117	56	61
339911	Kumarduba	53.94	65	304	157	147	31	16	15
339912	Chandri	111.16	344	1,699	845	854	182	91	91
339913	Tulsibani	10.78	7	26	16	10	1	1	-
339914	Char Paikan	12.48		-----Un-inhabited-----					
339915	Gangadharpur	12.48	9	35	18	17	4	2	2
339916	Jamsola	47.37	60	242	122	120	33	16	17
339917	Majurisol	4.10		-----Un-inhabited-----					
339918	Rajadihi	6.52	17	74	37	37	13	6	7
339919	Kolshuli	23.29	23	93	47	46	16	9	7
339920	Jamda	14.18		-----Un-inhabited-----					
339921	Chhota Didiha	34.39	42	174	87	87	18	9	9
339922	Bara Didiha	83.93	78	310	157	153	46	19	27
339923	Kaliam	41.57	44	194	103	91	18	10	8
339924	Jangal Khas	25.77	10	56	26	30	7	2	5
339925	Sonamui	74.76	51	289	148	141	27	21	6
339926	Bagjhapa	87.95	104	451	233	218	52	24	28
339927	Kismat Bagjhapa	17.93	23	95	46	49	16	9	7
339928	Chakua	300.17	89	352	201	151	41	25	16
339929	Birhandi	173.16	87	353	174	179	12	6	6
339930	Barapal Jangalkhas	14.57		-----Un-inhabited-----					
339931	Barapal	97.51	171	757	376	381	63	32	31
339932	Kundasol	168.90	72	308	154	154	28	16	12
339933	Ashanbani	54.55	61	250	126	124	29	11	18
339934	Chhota Kashitarya	33.54	9	52	26	26	8	6	2
339935	Kumari	24.90	38	212	112	100	29	15	14
339936	Khayerashuli	37.90	9	38	18	20	3	1	2
339937	Kalabani	65.64	51	205	102	103	21	9	12
339938	Dhanahula	22.48		-----Un-inhabited-----					
339939	Bhakut Khulya	9.53	2	12	7	5	-	-	-
339940	Gunguni	5.49	2	9	5	4	-	-	-
339941	Kanpur	52.14		-----Un-inhabited-----					
339942	Kashi Toria	31.47	39	147	71	76	20	12	8
339943	Matalsol	46.94	103	414	211	203	51	31	20
339944	Baraektal	41.03	133	547	276	271	45	22	23
339945	Chhota Ektal	47.85	67	287	130	157	24	10	14
339946	Niramispur	14.97	76	337	171	166	35	17	18
339947	Agaibani	44.92	367	1,620	805	815	168	86	82
339948	Malkari	21.92		-----Un-inhabited-----					
339949	Chilki	7.76		-----Un-inhabited-----					
339950	Phul Sundari	23.10	125	519	274	245	55	31	24
339951	Binra	19.34	98	479	235	244	52	31	21
339952	Damgram	17.21	29	126	58	68	9	3	6

PRIMARY CENSUS ABSTRACT

CENSUS ABSTRACT

Jhargram

Scheduled Castes population			Scheduled Tribes population			Literates			Name of Village
Persons	Males	Females	Persons	Males	Females	Persons	Males	Females	
11	12	13	14	15	16	17	18	19	2
-----Un-inhabited-----									Pathra
-	-	-	-	-	-	113	58	55	Asti
-	-	-	-	-	-	69	34	35	Pratappur
-	-	-	-	-	-	20	9	11	Naghata
-	-	-	-	-	-	94	56	38	Tentuldanga
-	-	-	4	3	1	124	71	53	Madhabpur
-----Un-inhabited-----									Shyam Kishorpur
53	22	31	-	-	-	40	21	19	Banshkatia
-	-	-	-	-	-	103	54	49	Pheko
71	29	42	-	-	-	138	78	60	Barakala
-----Un-inhabited-----									Shris Bani
31	16	15	-	-	-	486	257	229	Nayagram
25	11	14	909	434	475	488	266	222	Marai Khunti
3	1	2	225	122	103	155	88	67	Kumarduba
968	470	498	171	85	86	977	560	417	Chandri
-	-	-	26	16	10	11	9	2	Tulsibani
-----Un-inhabited-----									Char Paikan
-	-	-	21	10	11	17	12	5	Gangadharpur
18	11	7	49	22	27	149	86	63	Jamsola
-----Un-inhabited-----									Majurisol
-	-	-	74	37	37	37	24	13	Rajadihi
-	-	-	93	47	46	53	31	22	Kolshuli
-----Un-inhabited-----									Jamda
-	-	-	-	-	-	117	64	53	Chhota Didiha
-	-	-	241	124	117	177	106	71	Bara Didiha
73	38	35	22	12	10	116	77	39	Kaliam
-	-	-	-	-	-	36	21	15	Jangal Khas
-	-	-	-	-	-	159	82	77	Sonamui
6	2	4	95	51	44	294	165	129	Bagjhapa
-	-	-	75	37	38	50	33	17	Kismat Bagjhapa
25	14	11	86	50	36	223	127	96	Chakua
27	14	13	28	14	14	235	132	103	Birhandi
-----Un-inhabited-----									Barapal Jangalkhas
-	-	-	-	-	-	588	305	283	Barapal
-	-	-	154	79	75	225	117	108	Kundasol
-	-	-	6	3	3	192	101	91	Ashanbani
-	-	-	-	-	-	43	20	23	Chhota Kashitarya
24	14	10	29	16	13	123	71	52	Kumari
-	-	-	38	18	20	25	13	12	Khayerashuli
-	-	-	181	91	90	127	75	52	Kalabani
-----Un-inhabited-----									Dhanahula
-	-	-	-	-	-	11	6	5	Bhakut Khulya
-	-	-	-	-	-	9	5	4	Gunguni
-----Un-inhabited-----									Kanpur
98	49	49	48	21	27	101	56	45	Kashi Toria
-	-	-	374	190	184	298	160	138	Mataalsol
20	12	8	32	16	16	455	241	214	Baraektal
-	-	-	77	35	42	216	113	103	Chhota Ektal
-	-	-	88	47	41	229	138	91	Niramispur
6	3	3	51	24	27	1,150	628	522	Agaibani
-----Un-inhabited-----									Malkari
-----Un-inhabited-----									Chilki
180	93	87	125	69	56	340	202	138	Phul Sundari
125	61	64	24	13	11	340	181	159	Binra
12	6	6	-	-	-	95	47	48	Damgram

VILLAGE PRIMARY
C D Block -

Location code number	Name of Village	Illiterates			Total workers			Main workers		
		Persons	Males	Females	Persons	Males	Females	Persons	Males	Females
1	2	20	21	22	23	24	25	26	27	28
339898	Pathra	-----Un-inhabited-----								
339899	Asti	70	25	45	103	49	54	22	19	3
339900	Pratappur	37	14	23	54	30	24	21	18	3
339901	Naghata	24	14	10	21	17	4	14	12	2
339902	Tentuldanga	74	33	41	57	47	10	6	3	3
339903	Madhabpur	78	36	42	81	58	23	20	19	1
339904	Shyam Kishorpur	-----Un-inhabited-----								
339905	Banshkatia	28	10	18	26	18	8	5	5	-
339906	Pheko	34	13	21	36	32	4	13	10	3
339907	Barakala	58	19	39	62	50	12	13	13	-
339908	Shris Bani	-----Un-inhabited-----								
339909	Nayagram	80	41	39	162	149	13	148	136	12
339910	Marai Khunti	495	201	294	555	285	270	97	81	16
339911	Kumarduba	149	69	80	116	92	24	27	19	8
339912	Chandri	722	285	437	830	484	346	203	153	50
339913	Tulsibani	15	7	8	18	10	8	2	2	-
339914	Char Paikan	-----Un-inhabited-----								
339915	Gangadharpur	18	6	12	22	13	9	1	-	1
339916	Jamsola	93	36	57	137	72	65	2	-	2
339917	Majurisol	-----Un-inhabited-----								
339918	Rajadihi	37	13	24	43	23	20	1	1	-
339919	Kolshuli	40	16	24	51	25	26	6	6	-
339920	Jamda	-----Un-inhabited-----								
339921	Chhota Didiha	57	23	34	69	42	27	42	39	3
339922	Bara Didiha	133	51	82	152	87	65	85	85	-
339923	Kaliam	78	26	52	96	69	27	54	53	1
339924	Jangal Khas	20	5	15	20	13	7	10	10	-
339925	Sonamui	130	66	64	178	96	82	158	87	71
339926	Bagjhapa	157	68	89	146	129	17	117	113	4
339927	Kismat Bagjhapa	45	13	32	35	26	9	23	23	-
339928	Chakua	129	74	55	120	115	5	118	114	4
339929	Birhandi	118	42	76	155	101	54	154	100	54
339930	Barapal Jangalkhas	-----Un-inhabited-----								
339931	Barapal	169	71	98	488	232	256	277	215	62
339932	Kundasol	83	37	46	151	95	56	149	94	55
339933	Ashanbani	58	25	33	158	86	72	68	60	8
339934	Chhota Kashitarya	9	6	3	31	16	15	14	6	8
339935	Kumari	89	41	48	136	70	66	109	54	55
339936	Khayerashuli	13	5	8	21	10	11	15	9	6
339937	Kalabani	78	27	51	113	64	49	68	51	17
339938	Dhanahula	-----Un-inhabited-----								
339939	Bhakut Khulya	1	1	-	5	5	-	5	5	-
339940	Gunguni	-	-	-	4	3	1	2	2	-
339941	Kanpur	-----Un-inhabited-----								
339942	Kashi Toria	46	15	31	89	40	49	34	29	5
339943	Matalso	116	51	65	147	122	25	80	65	15
339944	Baraektal	92	35	57	464	240	224	40	31	9
339945	Chhota Ektal	71	17	54	86	70	16	72	63	9
339946	Niramispur	108	33	75	108	92	16	78	74	4
339947	Agaibani	470	177	293	506	463	43	356	336	20
339948	Malkari	-----Un-inhabited-----								
339949	Chilki	-----Un-inhabited-----								
339950	Phul Sundari	179	72	107	252	165	87	111	100	11
339951	Binra	139	54	85	192	128	64	90	69	21
339952	Damgram	31	11	20	46	34	12	20	19	1

PRIMARY CENSUS ABSTRACT

CENSUS ABSTRACT

Jhargram

Industrial category of main workers													Name of Village
Cultivators			Household industry						Other workers				
			Agricultural labourers			workers							
Persons	Males	Females	Persons	Males	Females	Persons	Males	Females	Persons	Males	Females		
29	30	31	32	33	34	35	36	37	38	39	40	2	
-----Un-inhabited-----												Pathra	
1	1	-	16	16	-	-	-	-	5	2	3	Asti	
12	12	-	1	1	-	-	-	-	8	5	3	Pratappur	
8	8	-	2	2	-	-	-	-	4	2	2	Naghata	
1	1	-	2	2	-	-	-	-	3	-	3	Tentuldanga	
14	14	-	2	2	-	-	-	-	4	3	1	Madhabpur	
-----Un-inhabited-----												Shyam Kishorpur	
-	-	-	-	-	-	-	-	-	5	5	-	Banshkatia	
-	-	-	-	-	-	-	-	-	13	10	3	Pheko	
-	-	-	-	-	-	-	-	-	13	13	-	Barakala	
-----Un-inhabited-----												Shris Bani	
59	55	4	41	41	-	4	3	1	44	37	7	Nayagram	
37	32	5	28	22	6	17	14	3	15	13	2	Marai Khunti	
-	-	-	-	-	-	5	3	2	22	16	6	Kumarduba	
79	56	23	44	29	15	7	4	3	73	64	9	Chandri	
-	-	-	1	1	-	1	1	-	-	-	-	Tulsibani	
-----Un-inhabited-----												Char Paikan	
-	-	-	1	-	1	-	-	-	-	-	-	Gangadharpur	
-	-	-	1	-	1	-	-	-	1	-	1	Jamsola	
-----Un-inhabited-----												Majurisol	
-	-	-	-	-	-	-	-	-	1	1	-	Rajadihi	
4	4	-	-	-	-	-	-	-	2	2	-	Kolshuli	
-----Un-inhabited-----												Jamda	
42	39	3	-	-	-	-	-	-	-	-	-	Chhota Didiha	
79	79	-	6	6	-	-	-	-	-	-	-	Bara Didiha	
54	53	1	-	-	-	-	-	-	-	-	-	Kaliam	
10	10	-	-	-	-	-	-	-	-	-	-	Jangal Khas	
90	83	7	1	-	1	-	-	-	67	4	63	Sonamui	
26	26	-	50	49	1	4	3	1	37	35	2	Bagjhapa	
-	-	-	23	23	-	-	-	-	-	-	-	Kismat Bagjhapa	
21	21	-	94	91	3	3	2	1	-	-	-	Chakua	
66	66	-	79	29	50	-	-	-	9	5	4	Birhandi	
-----Un-inhabited-----												Barapal Jangalkhas	
215	200	15	8	5	3	-	-	-	54	10	44	Barapal	
67	65	2	80	27	53	1	1	-	1	1	-	Kundasol	
23	23	-	34	27	7	8	7	1	3	3	-	Ashanbani	
6	6	-	-	-	-	-	-	-	8	-	8	Chhota Kashitarya	
55	51	4	1	-	1	-	-	-	53	3	50	Kumari	
-	-	-	15	9	6	-	-	-	-	-	-	Khayerashuli	
21	19	2	46	31	15	-	-	-	1	1	-	Kalabani	
-----Un-inhabited-----												Dhanahula	
3	3	-	1	1	-	-	-	-	1	1	-	Bhakt Khulya	
1	1	-	1	1	-	-	-	-	-	-	-	Gunguni	
-----Un-inhabited-----												Kanpur	
1	1	-	29	24	5	-	-	-	4	4	-	Kashi Toria	
28	25	3	26	22	4	13	9	4	13	9	4	Matalsol	
-	-	-	4	4	-	-	-	-	36	27	9	Baraektal	
27	27	-	5	4	1	5	5	-	35	27	8	Chhota Ektal	
19	18	1	12	11	1	17	17	-	30	28	2	Niramipur	
33	30	3	128	124	4	23	21	2	172	161	11	Agabani	
-----Un-inhabited-----												Malkari	
-----Un-inhabited-----												Chilki	
60	59	1	34	30	4	-	-	-	17	11	6	Phul Sundari	
26	24	2	26	17	9	2	1	1	36	27	9	Binra	
7	7	-	2	2	-	-	-	-	11	10	1	Damgram	

VILLAGE PRIMARY
C D Block -

Location code		Industrial category								
		Marginal workers			Cultivators			Agricultural labourers		
number	Name of Village	Persons	Males	Females	Persons	Males	Females	Persons	Males	Females
1	2	41	42	43	44	45	46	47	48	49
339898	Pathra	-----Un-inhabited-----								
339899	Asti	81	30	51	-	-	-	4	3	1
339900	Pratappur	33	12	21	-	-	-	2	-	2
339901	Naghata	7	5	2	2	1	1	3	3	-
339902	Tentuldanga	51	44	7	1	1	-	46	41	5
339903	Madhabpur	61	39	22	3	3	-	32	29	3
339904	Shyam Kishorpur	-----Un-inhabited-----								
339905	Banshkatia	21	13	8	2	2	-	8	-	8
339906	Pheko	23	22	1	11	10	1	1	1	-
339907	Barakala	49	37	12	20	19	1	24	13	11
339908	Shris Bani	-----Un-inhabited-----								
339909	Nayagram	14	13	1	3	3	-	9	8	1
339910	Marai Khunti	458	204	254	7	6	1	431	186	245
339911	Kumarduba	89	73	16	6	1	5	44	36	8
339912	Chandri	627	331	296	30	22	8	526	252	274
339913	Tulsibani	16	8	8	-	-	-	16	8	8
339914	Char Paikan	-----Un-inhabited-----								
339915	Gangadharpur	21	13	8	7	7	-	13	5	8
339916	Jamsola	135	72	63	47	45	2	85	26	59
339917	Majurisol	-----Un-inhabited-----								
339918	Rajadihi	42	22	20	18	15	3	24	7	17
339919	Kolshuli	45	19	26	9	7	2	34	12	22
339920	Jamda	-----Un-inhabited-----								
339921	Chhota Didiha	27	3	24	-	-	-	3	1	2
339922	Bara Didiha	67	2	65	-	-	-	5	-	5
339923	Kaliam	42	16	26	-	-	-	19	16	3
339924	Jangal Khas	10	3	7	-	-	-	4	3	1
339925	Sonamui	20	9	11	4	4	-	3	2	1
339926	Bagjhapa	29	16	13	1	-	1	22	12	10
339927	Kismat Bagjhapa	12	3	9	-	-	-	12	3	9
339928	Chakua	2	1	1	-	-	-	2	1	1
339929	Birhandi	1	1	-	-	-	-	-	-	-
339930	Barapal Jangalkhas	-----Un-inhabited-----								
339931	Barapal	211	17	194	4	3	1	5	2	3
339932	Kundasol	2	1	1	1	1	-	1	-	1
339933	Ashanbani	90	26	64	6	4	2	67	18	49
339934	Chhota Kashitarya	17	10	7	10	10	-	-	-	-
339935	Kumari	27	16	11	16	14	2	-	-	-
339936	Khayerashuli	6	1	5	-	-	-	6	1	5
339937	Kalabani	45	13	32	15	7	8	30	6	24
339938	Dhanahula	-----Un-inhabited-----								
339939	Bhakut Khulya	-	-	-	-	-	-	-	-	-
339940	Gunguni	2	1	1	-	-	-	2	1	1
339941	Kanpur	-----Un-inhabited-----								
339942	Kashi Toria	55	11	44	-	-	-	48	10	38
339943	Matalso	67	57	10	27	26	1	12	12	-
339944	Baraektal	424	209	215	49	46	3	59	50	9
339945	Chhota Ektal	14	7	7	-	-	-	14	7	7
339946	Niramipur	30	18	12	1	-	1	24	15	9
339947	Agaibani	150	127	23	15	13	2	75	58	17
339948	Malkari	-----Un-inhabited-----								
339949	Chilki	-----Un-inhabited-----								
339950	Phul Sundari	141	65	76	41	32	9	100	33	67
339951	Binra	102	59	43	35	32	3	48	13	35
339952	Damgram	26	15	11	10	5	5	11	5	6

PRIMARY CENSUS ABSTRACT

CENSUS ABSTRACT

Jhargram

of marginal workers

Household industry workers			Other workers			Non-workers			Name of Village	Location code number
Persons	Males	Females	Persons	Males	Females	Persons	Males	Females		
50	51	52	53	54	55	56	57	58	2	1
-----Un-inhabited-----									Pathra	339898
1	-	1	76	27	49	80	34	46	Asti	339899
-	-	-	31	12	19	52	18	34	Pratappur	339900
-	-	-	2	1	1	23	6	17	Naghata	339901
-	-	-	4	2	2	111	42	69	Tentuldanga	339902
-	-	-	26	7	19	121	49	72	Madhabpur	339903
-----Un-inhabited-----									Shyam Kishorpur	339904
-	-	-	11	11	-	42	13	29	Banshkatia	339905
-	-	-	11	11	-	101	35	66	Pheko	339906
-	-	-	5	5	-	134	47	87	Barakala	339907
-----Un-inhabited-----									Shris Bani	339908
-	-	-	2	2	-	404	149	255	Nayagram	339909
5	4	1	15	8	7	428	182	246	Marai Khunti	339910
5	5	-	34	31	3	188	65	123	Kumarduba	339911
4	-	4	67	57	10	869	361	508	Chandri	339912
-	-	-	-	-	-	8	6	2	Tulsibani	339913
-----Un-inhabited-----									Char Paikan	339914
-	-	-	1	1	-	13	5	8	Gangadharpur	339915
2	-	2	1	1	-	105	50	55	Jamsola	339916
-----Un-inhabited-----									Majurisol	339917
-	-	-	-	-	-	31	14	17	Rajadihi	339918
1	-	1	1	-	1	42	22	20	Kolshuli	339919
-----Un-inhabited-----									Jamda	339920
23	1	22	1	1	-	105	45	60	Chhota Didiha	339921
61	1	60	1	1	-	158	70	88	Bara Didiha	339922
23	-	23	-	-	-	98	34	64	Kaliam	339923
6	-	6	-	-	-	36	13	23	Jangal Khas	339924
-	-	-	13	3	10	111	52	59	Sonamui	339925
1	1	-	5	3	2	305	104	201	Baghjhap	339926
-	-	-	-	-	-	60	20	40	Kismat Bagjhapa	339927
-	-	-	-	-	-	232	86	146	Chakua	339928
-	-	-	1	1	-	198	73	125	Birhandi	339929
-----Un-inhabited-----									Barapal Jangalkhas	339930
-	-	-	202	12	190	269	144	125	Barapal	339931
-	-	-	-	-	-	157	59	98	Kundasol	339932
14	4	10	3	-	3	92	40	52	Ashanbani	339933
-	-	-	7	-	7	21	10	11	Chhota Kashitarya	339934
-	-	-	11	2	9	76	42	34	Kumari	339935
-	-	-	-	-	-	17	8	9	Khayerashuli	339936
-	-	-	-	-	-	92	38	54	Kalabani	339937
-----Un-inhabited-----									Dhanahula	339938
-	-	-	-	-	-	7	2	5	Bhakt Khulya	339939
-	-	-	-	-	-	5	2	3	Gunguni	339940
-----Un-inhabited-----									Kanpur	339941
-	-	-	7	1	6	58	31	27	Kashi Toria	339942
8	2	6	20	17	3	267	89	178	Matahsol	339943
18	3	15	298	110	188	83	36	47	Baraektal	339944
-	-	-	-	-	-	201	60	141	Chhota Ektal	339945
2	1	1	3	2	1	229	79	150	Niramispur	339946
8	8	-	52	48	4	1,114	342	772	Agabani	339947
-----Un-inhabited-----									Malkari	339948
-----Un-inhabited-----									Chilki	339949
-	-	-	-	-	-	267	109	158	Phul Sundari	339950
1	-	1	18	14	4	287	107	180	Binra	339951
-	-	-	5	5	-	80	24	56	Damgram	339952

VILLAGE PRIMARY
C D Block -

Location code number	Name of Village	Area of Village in hectares	Number of households	Total population (including institutional and houseless population)			Population in the age-group 0-6			
				Persons	Males	Females	Persons	Males	Females	
1	2	3	4	5	6	7	8	9	10	
339953	Bilat	17.43	15	72	36	36	5	4	1	
339954	Ukta	21.41			-----Un-inhabited-----					
339955	Shalgura	30.08	49	220	116	104	26	17	9	
339956	Kanya Duba	53.26	40	181	91	90	23	7	16	
339957	Bandar Bani	12.54			-----Un-inhabited-----					
339958	Buribandh	17.05			-----Un-inhabited-----					
339959	Gundur Ghura	10.36			-----Un-inhabited-----					
339960	Gurgurisol	24.92			-----Un-inhabited-----					
339961	Dhenk Bahara	7.41			-----Un-inhabited-----					
339962	Dahi Juri	25.49	1	7	4	3	2	2	-	
339963	Gokulpur	86.06	46	191	90	101	27	13	14	
339964	Gola Ghutia	18.81	16	88	46	42	18	12	6	
339965	Bhandari Kata	22.42	22	84	35	49	16	7	9	
339966	Shirish Bani	45.88	13	60	29	31	5	3	2	
339967	Matihana	25.35	3	11	4	7	2	1	1	
339968	Jhikra	41.95			-----Un-inhabited-----					
339969	Netura	51.61	194	928	466	462	99	56	43	
339970	Shak Para	31.29	18	79	39	40	6	4	2	
339971	Kurchi Bani	6.82			-----Un-inhabited-----					
339972	Pindra Kuli	38.25	71	283	141	142	31	13	18	
339973	Mura Bani	15.55	26	122	67	55	14	9	5	
339974	Malapada	31.73	45	207	75	132	37	9	28	
339975	Manapara	109.69	107	483	231	252	71	28	43	
339976	Ranidihi	29.34	47	207	100	107	29	10	19	
339977	Dhangri	159.48	127	484	222	262	64	32	32	
339978	Kala Jharia	12.06			-----Un-inhabited-----					
339979	Kismat Dhangri	54.69			-----Un-inhabited-----					
339980	Purna Pani	80.21	100	374	186	188	43	19	24	
339981	Barasuli	68.53			-----Un-inhabited-----					
339982	Bankati	34.60			-----Un-inhabited-----					
339983	Dharasai	23.84			-----Un-inhabited-----					
339984	Dhunamari	29.61			-----Un-inhabited-----					
339985	Gur Bhanga	72.81	54	166	84	82	28	15	13	
339986	Pathra	169.58	162	718	356	362	89	43	46	
339987	Patashimul	79.72	115	486	237	249	45	19	26	
339988	Dakshinpal	3.24			-----Un-inhabited-----					
339989	Jhauripal	19.94			-----Un-inhabited-----					
339990	Naupara	46.53			-----Un-inhabited-----					
339991	Kusumpal	12.39			-----Un-inhabited-----					
339992	Gobindapur	207.16	241	1,133	599	534	147	77	70	
339993	Chirik Chanpa	16.77	28	117	53	64	13	5	8	
339994	Nohajalia	37.67	29	127	64	63	9	5	4	
339995	Radha Gobindapur	82.20	143	577	307	270	51	29	22	
339996	Khejurgerya	54.30	48	232	119	113	19	13	6	
339997	Narda	30.76	54	237	131	106	31	20	11	
339998	Baita Gobindapur	1.97			-----Un-inhabited-----					
339999	Bhanga Band	38.04	14	66	36	30	4	2	2	
340000	Jangal Khas	16.29			-----Un-inhabited-----					
340001	Jarananda	59.06	25	83	42	41	7	3	4	
340002	Uttara	63.72	91	395	200	195	32	11	21	
340003	Pindra Sol	11.33	12	52	12	40	8	2	6	
340004	Bhelai Juri	82.56	43	120	67	53	20	12	8	
340005	Chak Pindrasol	11.33			-----Un-inhabited-----					
340006	Nimdiha	57.47			-----Un-inhabited-----					
340007	Khas Jangal	526.90	4	18	11	7	-	-	-	

PRIMARY CENSUS ABSTRACT

CENSUS ABSTRACT

Jhargram

Scheduled Castes population			Scheduled Tribes population			Literates			Name of Village
Persons	Males	Females	Persons	Males	Females	Persons	Males	Females	
11	12	13	14	15	16	17	18	19	2
33	15	18	-	-	-	53	26	27	Bilat
			-----Un-inhabited-----						Ukta
4	1	3	215	115	100	99	63	36	Shalgura
119	60	59	62	31	31	114	74	40	Kanya Duba
			-----Un-inhabited-----						Bandar Bani
			-----Un-inhabited-----						Buribandh
			-----Un-inhabited-----						Gundur Ghura
			-----Un-inhabited-----						Gurgurisol
			-----Un-inhabited-----						Dhenk Bahara
7	4	3	-	-	-	1	1	-	Dahi Juri
-	-	-	189	88	101	118	68	50	Gokulpur
-	-	-	87	45	42	44	30	14	Gola Ghutia
-	-	-	84	35	49	36	22	14	Bhandari Kata
60	29	31	-	-	-	39	21	18	Shirish Bani
-	-	-	11	4	7	1	1	-	Matihana
			-----Un-inhabited-----						Jhikra
422	214	208	63	30	33	651	355	296	Netura
14	8	6	20	10	10	57	32	25	Shak Para
			-----Un-inhabited-----						Kurchi Bani
25	9	16	121	60	61	154	90	64	Pindra Kuli
122	67	55	-	-	-	79	48	31	Mura Bani
138	58	80	32	5	27	61	34	27	Malapada
91	47	44	375	177	198	280	173	107	Manapara
37	17	20	169	82	87	133	80	53	Ranidihi
22	11	11	454	207	247	275	162	113	Dhangri
			-----Un-inhabited-----						Kala Jharia
			-----Un-inhabited-----						Kismat Dhangri
-	-	-	21	10	11	226	135	91	Purna Pani
			-----Un-inhabited-----						Barasuli
			-----Un-inhabited-----						Bankati
			-----Un-inhabited-----						Dharasai
			-----Un-inhabited-----						Dhunamari
25	11	14	141	73	68	83	49	34	Gur Bhanga
31	17	14	210	103	107	403	241	162	Pathra
2	1	1	78	40	38	320	181	139	Patashimul
			-----Un-inhabited-----						Dakshinpal
			-----Un-inhabited-----						Jhauripal
			-----Un-inhabited-----						Naupara
			-----Un-inhabited-----						Kusumpal
384	200	184	78	38	40	785	483	302	Gobindapur
1	1	-	-	-	-	46	23	23	Chirik Chanpa
-	-	-	-	-	-	92	49	43	Nohajalia
-	-	-	26	15	11	438	242	196	Radha Gobindapur
180	96	84	50	23	27	150	76	74	Khejurgerya
-	-	-	101	51	50	87	58	29	Narda
			-----Un-inhabited-----						Baita Gobindapur
-	-	-	35	19	16	33	22	11	Bhanga Band
			-----Un-inhabited-----						Jangal Khas
8	4	4	-	-	-	52	31	21	Jarananda
2	1	1	224	112	112	256	136	120	Uttara
4	1	3	18	3	15	14	4	10	Pindra Sol
3	1	2	117	66	51	8	7	1	Bhelai Juri
			-----Un-inhabited-----						Chak Pindrasol
			-----Un-inhabited-----						Nimdiha
-	-	-	-	-	-	17	11	6	Khas Jangal

VILLAGE PRIMARY
C D Block -

Location code number	Name of Village	Illiterates			Total workers			Main workers		
		Persons	Males	Females	Persons	Males	Females	Persons	Males	Females
1	2	20	21	22	23	24	25	26	27	28
339953	Bilat	19	10	9	29	17	12	17	14	3
339954	Ukta	-----Un-inhabited-----								
339955	Shalgura	121	53	68	106	62	44	-	-	-
339956	Kanya Duba	67	17	50	76	39	37	23	12	11
339957	Bandar Bani	-----Un-inhabited-----								
339958	Buribandh	-----Un-inhabited-----								
339959	Gundur Ghura	-----Un-inhabited-----								
339960	Gurgurisol	-----Un-inhabited-----								
339961	Dhenk Bahara	-----Un-inhabited-----								
339962	Dahi Juri	6	3	3	4	2	2	-	-	-
339963	Gokulpur	73	22	51	104	52	52	2	-	2
339964	Gola Ghutia	44	16	28	41	26	15	1	1	-
339965	Bhandari Kata	48	13	35	47	21	26	1	1	-
339966	Shirish Bani	21	8	13	38	18	20	-	-	-
339967	Matihana	10	3	7	6	2	4	-	-	-
339968	Jhikra	-----Un-inhabited-----								
339969	Netura	277	111	166	331	235	96	308	226	82
339970	Shak Para	22	7	15	29	23	6	29	23	6
339971	Kurchi Bani	-----Un-inhabited-----								
339972	Pindra Kuli	129	51	78	140	84	56	135	81	54
339973	Mura Bani	43	19	24	59	32	27	43	29	14
339974	Malapada	146	41	105	114	47	67	-	-	-
339975	Manapara	203	58	145	253	125	128	185	90	95
339976	Ranidihi	74	20	54	112	57	55	98	53	45
339977	Dhangri	209	60	149	251	122	129	185	94	91
339978	Kala Jharia	-----Un-inhabited-----								
339979	Kismat Dhangri	-----Un-inhabited-----								
339980	Purna Pani	148	51	97	145	104	41	145	104	41
339981	Barasuli	-----Un-inhabited-----								
339982	Bankati	-----Un-inhabited-----								
339983	Dharasai	-----Un-inhabited-----								
339984	Dhunamari	-----Un-inhabited-----								
339985	Gur Bhanga	83	35	48	101	51	50	-	-	-
339986	Pathra	315	115	200	437	220	217	91	76	15
339987	Patashimul	166	56	110	279	152	127	159	102	57
339988	Dakshinpal	-----Un-inhabited-----								
339989	Jhauripal	-----Un-inhabited-----								
339990	Naupara	-----Un-inhabited-----								
339991	Kusumpal	-----Un-inhabited-----								
339992	Gobindapur	348	116	232	523	357	166	346	301	45
339993	Chirik Chanpa	71	30	41	42	37	5	30	27	3
339994	Nohajalia	35	15	20	53	41	12	1	1	-
339995	Radha Gobindapur	139	65	74	206	199	7	17	13	4
339996	Khejurgerya	82	43	39	159	81	78	93	60	33
339997	Narda	150	73	77	106	87	19	38	38	-
339998	Baita Gobindapur	-----Un-inhabited-----								
339999	Bhanga Band	33	14	19	35	24	11	6	6	-
340000	Jangal Khas	-----Un-inhabited-----								
340001	Jarananda	31	11	20	48	22	26	1	1	-
340002	Uttara	139	64	75	248	129	119	131	70	61
340003	Pindra Sol	38	8	30	37	9	28	-	-	-
340004	Bhelai Juri	112	60	52	76	40	36	1	1	-
340005	Chak Pindrasol	-----Un-inhabited-----								
340006	Nimdiha	-----Un-inhabited-----								
340007	Khas Jangal	1	-	1	7	7	-	7	7	-

PRIMARY CENSUS ABSTRACT

CENSUS ABSTRACT

Jhargram

Industrial category of main workers

Cultivators			Household industry						Other workers			Name of Village
Persons	Males	Females	Agricultural labourers			workers			Persons	Males	Females	
29	30	31	32	33	34	35	36	37	38	39	40	2
5	5	-	6	6	-	3	3	-	3	-	3	Bilat
-----Un-inhabited-----												Ukta
-	-	-	-	-	-	-	-	-	-	-	-	Shalgura
6	2	4	5	3	2	3	1	2	9	6	3	Kanya Duba
-----Un-inhabited-----												Bandar Bani
-----Un-inhabited-----												Buribandh
-----Un-inhabited-----												Gundur Ghura
-----Un-inhabited-----												Gurgurisol
-----Un-inhabited-----												Dhenk Bahara
-	-	-	-	-	-	-	-	-	-	-	-	Dahi Juri
1	-	1	-	-	-	-	-	-	1	-	1	Gokulpur
-	-	-	-	-	-	-	-	-	1	1	-	Gola Ghutia
-	-	-	-	-	-	-	-	-	1	1	-	Bhandari Kata
-	-	-	-	-	-	-	-	-	-	-	-	Shirish Bani
-	-	-	-	-	-	-	-	-	-	-	-	Matihana
-----Un-inhabited-----												Jhikra
31	29	2	198	125	73	20	18	2	59	54	5	Netura
6	5	1	6	4	2	-	-	-	17	14	3	Shak Para
-----Un-inhabited-----												Kurchi Bani
6	6	-	108	58	50	1	1	-	20	16	4	Pindra Kuli
5	5	-	20	6	14	-	-	-	18	18	-	Mura Bani
-	-	-	-	-	-	-	-	-	-	-	-	Malapada
-	-	-	181	88	93	-	-	-	4	2	2	Manapara
-	-	-	92	49	43	-	-	-	6	4	2	Ranidihi
11	6	5	164	80	84	-	-	-	10	8	2	Dhangri
-----Un-inhabited-----												Kala Jharia
-----Un-inhabited-----												Kismat Dhangri
76	75	1	34	9	25	1	1	-	34	19	15	Purna Pani
-----Un-inhabited-----												Barasuli
-----Un-inhabited-----												Bankati
-----Un-inhabited-----												Dharasai
-----Un-inhabited-----												Dhunamari
-	-	-	-	-	-	-	-	-	-	-	-	Gur Bhanga
46	43	3	17	10	7	2	-	2	26	23	3	Pathra
36	30	6	101	57	44	3	1	2	19	14	5	Patashimul
-----Un-inhabited-----												Dakshinpal
-----Un-inhabited-----												Jhauripal
-----Un-inhabited-----												Naupara
-----Un-inhabited-----												Kusumpal
109	99	10	159	134	25	2	1	1	76	67	9	Gobindapur
23	20	3	7	7	-	-	-	-	-	-	-	Chirik Chanpa
-	-	-	-	-	-	-	-	-	1	1	-	Nohajalia
-	-	-	-	-	-	-	-	-	17	13	4	Radha Gobindapur
51	34	17	7	3	4	8	4	4	27	19	8	Khejurgerya
20	20	-	15	15	-	1	1	-	2	2	-	Narda
-----Un-inhabited-----												Baita Gobindapur
6	6	-	-	-	-	-	-	-	-	-	-	Bhanga Band
-----Un-inhabited-----												Jangal Khas
-	-	-	1	1	-	-	-	-	-	-	-	Jarananda
10	5	5	120	64	56	1	1	-	-	-	-	Uttara
-	-	-	-	-	-	-	-	-	-	-	-	Pindra Sol
-	-	-	1	1	-	-	-	-	-	-	-	Bhelai Juri
-----Un-inhabited-----												Chak Pindrasol
-----Un-inhabited-----												Nimdiha
-	-	-	6	6	-	-	-	-	1	1	-	Khas Jangal

VILLAGE PRIMARY
C D Block -

		Industrial category								
Location code number	Name of Village	Marginal workers			Cultivators			Agricultural labourers		
		Persons	Males	Females	Persons	Males	Females	Persons	Males	Females
1	2	41	42	43	44	45	46	47	48	49
339953	Bilat	12	3	9	-	-	-	10	2	8
339954	Ukta	-----Un-inhabited-----								
339955	Shalgura	106	62	44	17	16	1	86	44	42
339956	Kanya Duba	53	27	26	3	1	2	44	23	21
339957	Bandar Bani	-----Un-inhabited-----								
339958	Buribandh	-----Un-inhabited-----								
339959	Gundur Ghura	-----Un-inhabited-----								
339960	Gurgurisol	-----Un-inhabited-----								
339961	Dhenk Bahara	-----Un-inhabited-----								
339962	Dahi Juri	4	2	2	-	-	-	4	2	2
339963	Gokulpur	102	52	50	2	2	-	97	49	48
339964	Gola Ghutia	40	25	15	-	-	-	40	25	15
339965	Bhandari Kata	46	20	26	1	-	1	45	20	25
339966	Shirish Bani	38	18	20	-	-	-	38	18	20
339967	Matihana	6	2	4	-	-	-	6	2	4
339968	Jhikra	-----Un-inhabited-----								
339969	Netura	23	9	14	-	-	-	15	4	11
339970	Shak Para	-	-	-	-	-	-	-	-	-
339971	Kurchi Bani	-----Un-inhabited-----								
339972	Pindra Kuli	5	3	2	-	-	-	2	1	1
339973	Mura Bani	16	3	13	2	1	1	14	2	12
339974	Malapada	114	47	67	-	-	-	114	47	67
339975	Manapara	68	35	33	18	11	7	50	24	26
339976	Ranidihi	14	4	10	-	-	-	14	4	10
339977	Dhangri	66	28	38	10	6	4	55	22	33
339978	Kala Jharia	-----Un-inhabited-----								
339979	Kismat Dhangri	-----Un-inhabited-----								
339980	Purna Pani	-	-	-	-	-	-	-	-	-
339981	Barasuli	-----Un-inhabited-----								
339982	Bankati	-----Un-inhabited-----								
339983	Dharasai	-----Un-inhabited-----								
339984	Dhunamari	-----Un-inhabited-----								
339985	Gur Bhanga	101	51	50	-	-	-	98	48	50
339986	Pathra	346	144	202	28	24	4	277	110	167
339987	Patashimul	120	50	70	10	5	5	85	36	49
339988	Dakshinpal	-----Un-inhabited-----								
339989	Jhauripal	-----Un-inhabited-----								
339990	Naupara	-----Un-inhabited-----								
339991	Kusumpal	-----Un-inhabited-----								
339992	Gobindapur	177	56	121	10	3	7	115	30	85
339993	Chirik Chanpa	12	10	2	-	-	-	12	10	2
339994	Nohajalia	52	40	12	49	38	11	1	-	1
339995	Radha Gobindapur	189	186	3	187	184	3	-	-	-
339996	Khejurgerya	66	21	45	26	9	17	19	5	14
339997	Narda	68	49	19	21	15	6	43	32	11
339998	Baita Gobindapur	-----Un-inhabited-----								
339999	Bhanga Band	29	18	11	13	11	2	6	5	1
340000	Jangal Khas	-----Un-inhabited-----								
340001	Jarananda	47	21	26	-	-	-	45	21	24
340002	Uttara	117	59	58	3	1	2	109	57	52
340003	Pindra Sol	37	9	28	-	-	-	37	9	28
340004	Bhelai Juri	75	39	36	-	-	-	71	37	34
340005	Chak Pindrasol	-----Un-inhabited-----								
340006	Nimdiha	-----Un-inhabited-----								
340007	Khas Jangal	-	-	-	-	-	-	-	-	-

PRIMARY CENSUS ABSTRACT

CENSUS ABSTRACT

Jhargram

of marginal workers										Location code number
Household industry workers			Other workers			Non-workers			Name of Village 2	
Persons	Males	Females	Persons	Males	Females	Persons	Males	Females		
50	51	52	53	54	55	56	57	58		
2	1	1	-	-	-	43	19	24	Bilat	339953
			-----Un-inhabited-----						Ukta	339954
2	1	1	1	1	-	114	54	60	Shalgura	339955
2	2	-	4	1	3	105	52	53	Kanya Duba	339956
			-----Un-inhabited-----						Bandar Bani	339957
			-----Un-inhabited-----						Buribandh	339958
			-----Un-inhabited-----						Gundur Ghura	339959
			-----Un-inhabited-----						Gurgurisol	339960
			-----Un-inhabited-----						Dhenk Bahara	339961
-	-	-	-	-	-	3	2	1	Dahi Juri	339962
-	-	-	3	1	2	87	38	49	Gokulpur	339963
-	-	-	-	-	-	47	20	27	Gola Ghutia	339964
-	-	-	-	-	-	37	14	23	Bhandari Kata	339965
-	-	-	-	-	-	22	11	11	Shirish Bani	339966
-	-	-	-	-	-	5	2	3	Matihana	339967
			-----Un-inhabited-----						Jhikra	339968
2	-	2	6	5	1	597	231	366	Netura	339969
-	-	-	-	-	-	50	16	34	Shak Para	339970
			-----Un-inhabited-----						Kurchi Bani	339971
-	-	-	3	2	1	143	57	86	Pindra Kuli	339972
-	-	-	-	-	-	63	35	28	Mura Bani	339973
-	-	-	-	-	-	93	28	65	Malapada	339974
-	-	-	-	-	-	230	106	124	Manapara	339975
-	-	-	-	-	-	95	43	52	Ranidihi	339976
1	-	1	-	-	-	233	100	133	Dhangri	339977
			-----Un-inhabited-----						Kala Jharia	339978
			-----Un-inhabited-----						Kismat Dhangri	339979
-	-	-	-	-	-	229	82	147	Purna Pani	339980
			-----Un-inhabited-----						Barasuli	339981
			-----Un-inhabited-----						Bankati	339982
			-----Un-inhabited-----						Dharasai	339983
			-----Un-inhabited-----						Dhunamari	339984
-	-	-	3	3	-	65	33	32	Gur Bhanga	339985
25	2	23	16	8	8	281	136	145	Pathra	339986
8	2	6	17	7	10	207	85	122	Patashimul	339987
			-----Un-inhabited-----						Dakshinpal	339988
			-----Un-inhabited-----						Jhauripal	339989
			-----Un-inhabited-----						Naupara	339990
			-----Un-inhabited-----						Kusumpal	339991
1	-	1	51	23	28	610	242	368	Gobindapur	339992
-	-	-	-	-	-	75	16	59	Chirik Chanpa	339993
-	-	-	2	2	-	74	23	51	Nohajalia	339994
-	-	-	2	2	-	371	108	263	Radha Gobindapur	339995
12	3	9	9	4	5	73	38	35	Khejurgerya	339996
3	1	2	1	1	-	131	44	87	Narda	339997
			-----Un-inhabited-----						Baita Gobindapur	339998
8	-	8	2	2	-	31	12	19	Bhanga Band	339999
			-----Un-inhabited-----						Jangal Khas	340000
-	-	-	2	-	2	35	20	15	Jarananda	340001
-	-	-	5	1	4	147	71	76	Uttara	340002
-	-	-	-	-	-	15	3	12	Pindra Sol	340003
-	-	-	4	2	2	44	27	17	Bhelai Juri	340004
			-----Un-inhabited-----						Chak Pindrasol	340005
			-----Un-inhabited-----						Nimdiha	340006
-	-	-	-	-	-	11	4	7	Khas Jangal	340007

**VILLAGE PRIMARY
C D Block -**

Location code number	Name of Village	Area of Village in hectares	Number of households	Total population (including institutional and houseless population)			Population in the age-group 0-6		
				Persons	Males	Females	Persons	Males	Females
1	2	3	4	5	6	7	8	9	10
340008	Banksol	133.10	134	582	289	293	54	30	24
340009	Khas Jangal	505.43	17	68	37	31	-	-	-
340010	Simli	189.20	138	628	308	320	85	41	44
340011	Madhupur	91.29	68	320	166	154	34	19	15
340012	Jangal Khas	352.08	6	30	17	13	-	-	-
340013	Auli Gerya	120.26	169	649	338	311	107	58	49
340014	Nekra Bindha	108.13	34	151	74	77	17	7	10
340015	Jambeya	54.63	37	143	67	76	17	7	10
340016	Baidyanath Dihi	61.38	42	180	96	84	21	12	9
340017	Kismat Debi	7.32	4	15	7	8	1	-	1
340018	Debi	44.12	29	133	63	70	20	9	11
340019	Khayer Bani	164.30	192	767	395	372	69	33	36
340020	Chhota Parulia	144.88	79	375	186	189	11	3	8
340021	Bara Parulia	78.51	26	105	55	50	13	6	7
340022	Gobindapur	112.69	118	553	304	249	71	37	34
340023	Kismat Murakati	32.37							
340024	Mantipa	99.22	51	188	101	87	29	16	13
340025	Lohamelya	95.19	166	700	345	355	69	34	35
340026	Mohanpur	78.10	80	336	159	177	44	23	21
340027	Mohanpur Khasjangal	303.60							
340028	Dhobi Jangal	350.46							
340029	Bagmuri	231.65	111	539	269	270	59	25	34
340030	Pania Bhanga	106.59	54	217	110	107	14	6	8
340031	Garro	164.09	165	747	376	371	86	45	41
340032	Lakshi Sagar	8.11							
340033	Tutuhya	83.09	62	266	124	142	34	17	17
340034	Indrabani	22.85	71	320	169	151	33	19	14
340035	Jaybandhi	110.15	72	337	171	166	29	14	15
340036	Bhutbhuti	16.36							
340037	Kismat Bhutbhuti	26.30							
340038	Khas Jangal	1,211.64	43	167	94	73	20	14	6
340039	Kismat Jamua	34.16							
340040	Chhota Jamua	55.04	31	138	72	66	15	11	4
340041	Jamua Bara	44.37							
340042	Ranidihi	55.70	6	26	11	15	5	3	2
340043	Chauli	83.37	65	238	124	114	25	11	14
340044	Nandan Gerya	43.75	3	14	7	7	1	-	1
340045	Naharia	123.83	136	569	291	278	68	34	34
340046	Chhota Gahira	90.24	112	493	230	263	66	31	35
340047	Khas Jangal	183.10							
340048	Pathar Chakri	43.29	40	157	86	71	10	5	5
340049	Dhera Gerya	108.39	91	417	199	218	66	32	34
340050	Saltaria	98.27	106	456	224	232	58	23	35
340051	Bara Shirshi	55.60							
340052	Harki	43.63	71	314	140	174	47	20	27
340053	Sagbandi	70.54	15	63	30	33	5	2	3
340054	Chhota Shirshi	49.76	41	180	86	94	12	9	3
340055	Shyamnagar	34.34							
340056	Kismat Jambandi	21.78							
340057	Ganthabila	75.27	71	269	125	144	30	13	17
340058	Hatibari	69.67	34	125	57	68	10	2	8
340059	Balia	157.83	122	531	244	287	52	20	32
340060	Shuknakhali	197.08	146	728	370	358	110	53	57
340061	Saftaldiha	110.07	115	547	288	259	78	41	37
340062	Banshi Dihi	12.55							

PRIMARY CENSUS ABSTRACT

CENSUS ABSTRACT

Jhargram

Scheduled Castes population			Scheduled Tribes population			Literates			Name of Village
Persons	Males	Females	Persons	Males	Females	Persons	Males	Females	
11	12	13	14	15	16	17	18	19	2
1	-	1	95	39	56	460	235	225	Banksol
-	-	-	56	30	26	53	36	17	Khas Jangal
27	12	15	162	73	89	435	227	208	Simli
109	68	41	3	2	1	207	132	75	Madhupur
-	-	-	-	-	-	25	15	10	Jangal Khas
26	15	11	380	198	182	332	215	117	Auli Gerya
-	-	-	-	-	-	120	67	53	Nekra Bindha
-	-	-	-	-	-	110	57	53	Jambedyia
172	91	81	-	-	-	97	62	35	Baidyanath Dihi
-	-	-	-	-	-	13	7	6	Kismat Debi
-	-	-	123	58	65	66	40	26	Debi
22	10	12	157	86	71	521	299	222	Khayer Bani
131	68	63	-	-	-	224	118	106	Chhota Parulia
11	7	4	63	31	32	38	28	10	Bara Parulia
436	239	197	8	4	4	287	181	106	Gobindapur
-	-	-	-----Un-inhabited-----			-	-	-	Kismat Murakati
-	-	-	97	49	48	92	58	34	Mantipa
29	14	15	320	160	160	481	263	218	Lohamelya
21	10	11	82	41	41	210	104	106	Mohanpur
-	-	-	-----Un-inhabited-----			-	-	-	Mohanpur Khasjangal
-	-	-	-----Un-inhabited-----			-	-	-	Dhobi Jangal
22	15	7	75	38	37	412	229	183	Bagmuri
-	-	-	95	53	42	139	83	56	Pania Bhanga
80	37	43	27	14	13	549	307	242	Garro
-	-	-	-----Un-inhabited-----			-	-	-	Lakshi Sagar
24	15	9	-	-	-	178	85	93	Tutuhya
-	-	-	-	-	-	180	107	73	Indrabani
7	4	3	-	-	-	254	141	113	Jaybandhi
-	-	-	-----Un-inhabited-----			-	-	-	Bhutbhuti
-	-	-	-----Un-inhabited-----			-	-	-	Kismat Bhutbhuti
23	13	10	3	2	1	127	75	52	Khas Jangal
-	-	-	-----Un-inhabited-----			-	-	-	Kismat Jamua
-	-	-	-	-	-	107	59	48	Chhota Jamua
-	-	-	-----Un-inhabited-----			-	-	-	Jamua Bara
-	-	-	-	-	-	18	8	10	Ranidihi
36	17	19	15	9	6	161	97	64	Chauli
-	-	-	-	-	-	9	6	3	Nandan Gerya
92	45	47	151	75	76	370	221	149	Naharia
2	2	-	34	12	22	322	167	155	Chhota Gahira
-	-	-	-----Un-inhabited-----			-	-	-	Khas Jangal
17	10	7	9	5	4	92	64	28	Pathar Chakri
-	-	-	76	38	38	208	120	88	Dhera Gerya
25	18	7	217	99	118	287	165	122	Saltaria
-	-	-	-----Un-inhabited-----			-	-	-	Bara Shirshi
-	-	-	222	96	126	163	88	75	Harki
-	-	-	-	-	-	49	27	22	Sagbandi
-	-	-	39	19	20	93	47	46	Chhota Shirshi
-	-	-	-----Un-inhabited-----			-	-	-	Shyamnagar
-	-	-	-----Un-inhabited-----			-	-	-	Kismat Jambandi
-	-	-	-	-	-	183	98	85	Ganthabila
14	5	9	1	-	1	78	44	34	Hatibari
75	36	39	5	2	3	352	190	162	Balia
-	-	-	-	-	-	465	273	192	Shuknakhali
50	26	24	195	103	92	317	190	127	Saftaldiha
-	-	-	-----Un-inhabited-----			-	-	-	Banshi Dihi

VILLAGE PRIMARY
C D Block -

Location code number	Name of Village	Illiterates			Total workers			Main workers		
		Persons	Males	Females	Persons	Males	Females	Persons	Males	Females
1	2	20	21	22	23	24	25	26	27	28
340008	Banksol	122	54	68	318	175	143	16	14	2
340009	Khas Jangal	15	1	14	29	18	11	26	16	10
340010	Simli	193	81	112	217	168	49	182	161	21
340011	Madhupur	113	34	79	116	97	19	64	63	1
340012	Jangal Khas	5	2	3	11	6	5	5	5	-
340013	Auli Gerya	317	123	194	351	219	132	252	188	64
340014	Nekra Bindha	31	7	24	54	49	5	6	5	1
340015	Jambedy	33	10	23	47	40	7	10	7	3
340016	Baidyanath Dihi	83	34	49	73	51	22	-	-	-
340017	Kismat Debi	2	-	2	6	4	2	2	2	-
340018	Debi	67	23	44	59	37	22	2	2	-
340019	Khayer Bani	246	96	150	311	218	93	57	44	13
340020	Chhota Parulia	151	68	83	308	154	154	159	114	45
340021	Bara Parulia	67	27	40	48	31	17	2	2	-
340022	Gobindapur	266	123	143	279	183	96	3	2	1
340023	Kismat Murakati				-----Un-inhabited-----					
340024	Mantipa	96	43	53	113	55	58	15	13	2
340025	Lohamelya	219	82	137	455	226	229	47	41	6
340026	Mohanpur	126	55	71	185	92	93	74	61	13
340027	Mohanpur Khasjangal				-----Un-inhabited-----					
340028	Dhobi Jangal				-----Un-inhabited-----					
340029	Bagmuri	127	40	87	228	160	68	115	99	16
340030	Pania Bhanga	78	27	51	122	73	49	39	35	4
340031	Garro	198	69	129	373	222	151	143	128	15
340032	Lakshi Sagar				-----Un-inhabited-----					
340033	Tutuhya	88	39	49	179	92	87	12	7	5
340034	Indrabani	140	62	78	216	113	103	15	8	7
340035	Jaybandhi	83	30	53	222	118	104	190	97	93
340036	Bhutbhuti				-----Un-inhabited-----					
340037	Kismat Bhutbhuti				-----Un-inhabited-----					
340038	Khas Jangal	40	19	21	97	52	45	75	40	35
340039	Kismat Jamua				-----Un-inhabited-----					
340040	Chhota Jamua	31	13	18	73	37	36	30	25	5
340041	Jamua Bara				-----Un-inhabited-----					
340042	Ranidihi	8	3	5	9	5	4	1	1	-
340043	Chauli	77	27	50	80	70	10	12	12	-
340044	Nandan Gerya	5	1	4	5	3	2	-	-	-
340045	Naharia	199	70	129	325	172	153	127	116	11
340046	Chhota Gahira	171	63	108	225	136	89	34	26	8
340047	Khas Jangal				-----Un-inhabited-----					
340048	Pathar Chakri	65	22	43	54	49	5	2	2	-
340049	Dhera Gerya	209	79	130	137	121	16	1	-	1
340050	Saltaria	169	59	110	187	127	60	32	29	3
340051	Bara Shirshi				-----Un-inhabited-----					
340052	Harki	151	52	99	118	76	42	14	13	1
340053	Sagbandi	14	3	11	28	18	10	12	9	3
340054	Chhota Shirshi	87	39	48	117	62	55	67	51	16
340055	Shyamnagar				-----Un-inhabited-----					
340056	Kismat Jambandi				-----Un-inhabited-----					
340057	Ganthabila	86	27	59	169	85	84	101	72	29
340058	Hatibari	47	13	34	44	34	10	3	3	-
340059	Balia	179	54	125	299	127	172	56	56	-
340060	Shuknakhali	263	97	166	422	221	201	7	4	3
340061	Saftaldiha	230	98	132	182	178	4	160	158	2
340062	Banshi Dihi				-----Un-inhabited-----					

PRIMARY CENSUS ABSTRACT

CENSUS ABSTRACT

Jhargram

Industrial category of main workers													Name of Village 2
Cultivators			Household industry						Other workers				
			Agricultural labourers			workers							
Persons	Males	Females	Persons	Males	Females	Persons	Males	Females	Persons	Males	Females		
29	30	31	32	33	34	35	36	37	38	39	40		
8	8	-	1	1	-	1	-	1	6	5	1	Banksol	
9	9	-	7	2	5	7	2	5	3	3	-	Khas Jangal	
79	78	1	85	69	16	-	-	-	18	14	4	Simli	
32	32	-	27	26	1	3	3	-	2	2	-	Madhupur	
-	-	-	-	-	-	-	-	-	5	5	-	Jangal Khas	
7	7	-	25	23	2	-	-	-	220	158	62	Auli Gerya	
-	-	-	1	1	-	-	-	-	5	4	1	Nekra Bindha	
-	-	-	1	1	-	-	-	-	9	6	3	Jambedy	
-	-	-	-	-	-	-	-	-	-	-	-	Baidyanath Dihi	
-	-	-	1	1	-	-	-	-	1	1	-	Kismat Debi	
-	-	-	1	1	-	-	-	-	1	1	-	Debi	
-	-	-	-	-	-	12	6	6	45	38	7	Khayer Bani	
105	81	24	32	22	10	2	1	1	20	10	10	Chhota Parulia	
-	-	-	-	-	-	2	2	-	-	-	-	Bara Parulia	
-	-	-	-	-	-	-	-	-	3	2	1	Gobindapur	
-----Un-inhabited-----												Kismat Murakati	
4	4	-	1	1	-	-	-	-	10	8	2	Mantipa	
36	32	4	3	3	-	1	1	-	7	5	2	Lohamelya	
11	10	1	26	22	4	2	1	1	35	28	7	Mohanpur	
-----Un-inhabited-----												Mohanpur Khasjangal	
-----Un-inhabited-----												Dhobi Jangal	
6	6	-	-	-	-	2	1	1	107	92	15	Bagmuri	
-	-	-	-	-	-	-	-	-	39	35	4	Pania Bhanga	
-	-	-	6	6	-	8	7	1	129	115	14	Garro	
-----Un-inhabited-----												Lakshi Sagar	
4	2	2	1	-	1	1	1	-	6	4	2	Tutuhya	
6	2	4	1	-	1	-	-	-	8	6	2	Indrabani	
98	43	55	57	22	35	5	3	2	30	29	1	Jaybandhi	
-----Un-inhabited-----												Bhutbhuti	
-----Un-inhabited-----												Kismat Bhutbhuti	
22	11	11	17	7	10	11	-	11	25	22	3	Khas Jangal	
-----Un-inhabited-----												Kismat Jamua	
14	14	-	9	6	3	2	-	2	5	5	-	Chhota Jamua	
-----Un-inhabited-----												Jamua Bara	
-	-	-	-	-	-	-	-	-	1	1	-	Ranidihi	
1	1	-	-	-	-	-	-	-	11	11	-	Chauli	
-	-	-	-	-	-	-	-	-	-	-	-	Nandan Gerya	
22	22	-	93	86	7	1	1	-	11	7	4	Naharia	
22	16	6	1	-	1	2	2	-	9	8	1	Chhota Gahira	
-----Un-inhabited-----												Khas Jangal	
-	-	-	1	1	-	-	-	-	1	1	-	Pathar Chakri	
1	-	1	-	-	-	-	-	-	-	-	-	Dhera Gerya	
15	14	1	-	-	-	1	1	-	16	14	2	Saltaria	
-----Un-inhabited-----												Bara Shirshi	
6	6	-	4	3	1	-	-	-	4	4	-	Harki	
6	5	1	1	1	-	-	-	-	5	3	2	Sagbandi	
24	21	3	29	17	12	-	-	-	14	13	1	Chhota Shirshi	
-----Un-inhabited-----												Shyamnagar	
-----Un-inhabited-----												Kismat Jambandi	
46	32	14	22	12	10	1	1	-	32	27	5	Ganthabila	
-	-	-	-	-	-	2	2	-	1	1	-	Hatibari	
50	50	-	2	2	-	-	-	-	4	4	-	Balia	
-	-	-	1	1	-	-	-	-	6	3	3	Shuknakhali	
80	79	1	41	41	-	14	13	1	25	25	-	Saftaldiha	
-----Un-inhabited-----												Banshi Dihi	

VILLAGE PRIMARY
C D Block -

Location code number	Name of Village	Industrial category								
		Marginal workers			Cultivators			Agricultural labourers		
		Persons	Males	Females	Persons	Males	Females	Persons	Males	Females
1	2	41	42	43	44	45	46	47	48	49
340008	Banksol	302	161	141	21	10	11	198	102	96
340009	Khas Jangal	3	2	1	-	-	-	2	1	1
340010	Simli	35	7	28	-	-	-	19	6	13
340011	Madhupur	52	34	18	-	-	-	27	25	2
340012	Jangal Khas	6	1	5	-	-	-	-	-	-
340013	Auli Gerya	99	31	68	1	1	-	12	7	5
340014	Nekra Bindha	48	44	4	36	36	-	10	7	3
340015	Jambedy	37	33	4	29	29	-	8	4	4
340016	Baidyanath Dihi	73	51	22	8	8	-	64	42	22
340017	Kismat Debi	4	2	2	1	1	-	2	1	1
340018	Debi	57	35	22	13	13	-	44	22	22
340019	Khayer Bani	254	174	80	128	108	20	94	62	32
340020	Chhota Parulia	149	40	109	72	18	54	58	14	44
340021	Bara Parulia	46	29	17	8	8	-	33	21	12
340022	Gobindapur	276	181	95	52	52	-	218	126	92
340023	Kismat Murakati				-----	Un-inhabited	-----			
340024	Mantipa	98	42	56	1	1	-	48	36	12
340025	Lohamelya	408	185	223	27	21	6	15	11	4
340026	Mohanpur	111	31	80	5	4	1	49	22	27
340027	Mohanpur Khasjangal				-----	Un-inhabited	-----			
340028	Dhobi Jangal				-----	Un-inhabited	-----			
340029	Bagmuri	113	61	52	39	28	11	39	18	21
340030	Pania Bhanga	83	38	45	16	7	9	21	7	14
340031	Garro	230	94	136	33	20	13	131	31	100
340032	Lakshi Sagar				-----	Un-inhabited	-----			
340033	Tutuhya	167	85	82	88	44	44	31	14	17
340034	Indrabani	201	105	96	183	97	86	-	-	-
340035	Jaybandhi	32	21	11	3	2	1	22	14	8
340036	Bhutbhuti				-----	Un-inhabited	-----			
340037	Kismat Bhutbhuti				-----	Un-inhabited	-----			
340038	Khas Jangal	22	12	10	1	-	1	9	6	3
340039	Kismat Jamua				-----	Un-inhabited	-----			
340040	Chhota Jamua	43	12	31	2	1	1	32	11	21
340041	Jamua Bara				-----	Un-inhabited	-----			
340042	Ranidihi	8	4	4	-	-	-	6	3	3
340043	Chauli	68	58	10	21	19	2	29	25	4
340044	Nandan Gerya	5	3	2	1	1	-	3	2	1
340045	Naharia	198	56	142	15	8	7	180	46	134
340046	Chhota Gahira	191	110	81	186	107	79	2	1	1
340047	Khas Jangal				-----	Un-inhabited	-----			
340048	Pathar Chakri	52	47	5	27	27	-	24	19	5
340049	Dhera Gerya	136	121	15	80	77	3	55	43	12
340050	Saltaria	155	98	57	18	16	2	126	73	53
340051	Bara Shirshi				-----	Un-inhabited	-----			
340052	Harki	104	63	41	17	15	2	53	28	25
340053	Sagbandi	16	9	7	5	3	2	5	3	2
340054	Chhota Shirshi	50	11	39	40	8	32	10	3	7
340055	Shyamnagar				-----	Un-inhabited	-----			
340056	Kismat Jambandi				-----	Un-inhabited	-----			
340057	Ganthabila	68	13	55	47	7	40	10	1	9
340058	Hatibari	41	31	10	-	-	-	29	21	8
340059	Balia	243	71	172	5	-	5	232	67	165
340060	Shuknakhali	415	217	198	1	1	-	412	215	197
340061	Saftaldiha	22	20	2	1	1	-	16	14	2
340062	Banshi Dihi				-----	Un-inhabited	-----			

PRIMARY CENSUS ABSTRACT

CENSUS ABSTRACT

Jhargram

of marginal workers

Household industry workers			Other workers			Non-workers			Name of Village	Location code number
Persons	Males	Females	Persons	Males	Females	Persons	Males	Females		
50	51	52	53	54	55	56	57	58	2	1
48	19	29	35	30	5	264	114	150	Banksol	340008
-	-	-	1	1	-	39	19	20	Khas Jangal	340009
-	-	-	16	1	15	411	140	271	Simli	340010
22	6	16	3	3	-	204	69	135	Madhupur	340011
-	-	-	6	1	5	19	11	8	Jangal Khas	340012
-	-	-	86	23	63	298	119	179	Auli Gerya	340013
-	-	-	2	1	1	97	25	72	Nekra Bindha	340014
-	-	-	-	-	-	96	27	69	Jambedyia	340015
-	-	-	1	1	-	107	45	62	Baidyanath Dihi	340016
1	-	1	-	-	-	9	3	6	Kismat Debi	340017
-	-	-	-	-	-	74	26	48	Debi	340018
29	1	28	3	3	-	456	177	279	Khayer Bani	340019
-	-	-	19	8	11	67	32	35	Chhota Parulia	340020
5	-	5	-	-	-	57	24	33	Bara Parulia	340021
5	2	3	1	1	-	274	121	153	Gobindapur	340022
			-----Un-inhabited-----						Kismat Murakati	340023
45	1	44	4	4	-	75	46	29	Mantipa	340024
119	7	112	247	146	101	245	119	126	Lohamelya	340025
55	3	52	2	2	-	151	67	84	Mohanpur	340026
			-----Un-inhabited-----						Mohanpur Khasjangal	340027
			-----Un-inhabited-----						Dhobi Jangal	340028
7	-	7	28	15	13	311	109	202	Bagmuri	340029
-	-	-	46	24	22	95	37	58	Pania Bhanga	340030
19	2	17	47	41	6	374	154	220	Garro	340031
			-----Un-inhabited-----						Lakshi Sagar	340032
2	2	-	46	25	21	87	32	55	Tutuhya	340033
-	-	-	18	8	10	104	56	48	Indrabani	340034
-	-	-	7	5	2	115	53	62	Jaybandhi	340035
			-----Un-inhabited-----						Bhutbhuti	340036
			-----Un-inhabited-----						Kismat Bhutbhuti	340037
2	-	2	10	6	4	70	42	28	Khas Jangal	340038
			-----Un-inhabited-----						Kismat Jamua	340039
9	-	9	-	-	-	65	35	30	Chhota Jamua	340040
			-----Un-inhabited-----						Jamua Bara	340041
-	-	-	2	1	1	17	6	11	Ranidhi	340042
-	-	-	18	14	4	158	54	104	Chauli	340043
-	-	-	1	-	1	9	4	5	Nandan Gerya	340044
1	1	-	2	1	1	244	119	125	Naharia	340045
-	-	-	3	2	1	268	94	174	Chhota Gahira	340046
			-----Un-inhabited-----						Khas Jangal	340047
-	-	-	1	1	-	103	37	66	Pathar Chakri	340048
-	-	-	1	1	-	280	78	202	Dhera Gerya	340049
6	4	2	5	5	-	269	97	172	Saltaria	340050
			-----Un-inhabited-----						Bara Shirshi	340051
1	-	1	33	20	13	196	64	132	Harki	340052
-	-	-	6	3	3	35	12	23	Sagbandi	340053
-	-	-	-	-	-	63	24	39	Chhota Shirshi	340054
			-----Un-inhabited-----						Shyamnagar	340055
			-----Un-inhabited-----						Kismat Jambandi	340056
3	2	1	8	3	5	100	40	60	Ganthabila	340057
1	1	-	11	9	2	81	23	58	Hatibari	340058
2	1	1	4	3	1	232	117	115	Balia	340059
-	-	-	2	1	1	306	149	157	Shuknakhali	340060
-	-	-	5	5	-	365	110	255	Saftaldiha	340061
			-----Un-inhabited-----						Banshi Dihi	340062

VILLAGE PRIMARY
C D Block -

Location code number	Name of Village	Area of Village in hectares	Number of households	Total population (including institutional and houseless population)			Population in the age-group 0-6		
				Persons	Males	Females	Persons	Males	Females
1	2	3	4	5	6	7	8	9	10
340063	Bara Gahira	199.11	148	601	297	304	90	44	46
340064	Sagarbhanga	161.79	121	538	259	279	17	8	9
340065	Hariadhara	311.22	23	125	70	55	13	7	6
340066	Sankarbani	167.94	96	417	229	188	32	21	11
340067	Tukurubhula	103.66				-----Un-inhabited-----			
340068	Kismat Tukurubhula	21.46				-----Un-inhabited-----			

PRIMARY CENSUS ABSTRACT

CENSUS ABSTRACT

Jhargram

Scheduled Castes population			Scheduled Tribes population			Literates			Name of Village
Persons	Males	Females	Persons	Males	Females	Persons	Males	Females	
11	12	13	14	15	16	17	18	19	2
-	-	-	208	104	104	383	206	177	Bara Gahira
-	-	-	21	11	10	426	224	202	Sagarbhanga
-	-	-	-	-	-	100	59	41	Hariadhara
-	-	-	-	-	-	299	174	125	Sankarbani
			-----Un-inhabited-----						Tukurubhula
			-----Un-inhabited-----						Kismat Tukurubhula

**VILLAGE PRIMARY
C D Block -**

Location code number	Name of Village	Illiterates			Total workers			Main workers		
		Persons	Males	Females	Persons	Males	Females	Persons	Males	Females
1	2	20	21	22	23	24	25	26	27	28
340063	Bara Gahira	218	91	127	331	178	153	54	49	5
340064	Sagarbhanga	112	35	77	190	163	27	188	163	25
340065	Hariadhara	25	11	14	74	45	29	23	18	5
340066	Sankarbani	118	55	63	223	121	102	166	101	65
340067	Tukurubhula	-----Un-inhabited-----								
340068	Kismat Tukurubhula	-----Un-inhabited-----								

PRIMARY CENSUS ABSTRACT

CENSUS ABSTRACT

Jhargram

Industrial category of main workers

Cultivators			Agricultural labourers			Household industry workers			Other workers			Name of Village
Persons	Males	Females	Persons	Males	Females	Persons	Males	Females	Persons	Males	Females	
29	30	31	32	33	34	35	36	37	38	39	40	2
31	30	1	2	2	-	-	-	-	21	17	4	Bara Gahira
113	110	3	73	52	21	-	-	-	2	1	1	Sagarbhanga
7	6	1	11	7	4	-	-	-	5	5	-	Hariadhara
56	36	20	105	60	45	-	-	-	5	5	-	Sankarbani
-----Un-inhabited-----												Tukurubhula
-----Un-inhabited-----												Kismat Tukurubhula

**VILLAGE PRIMARY
C D Block -**

		Industrial category								
Location code number	Name of Village	Marginal workers			Cultivators			Agricultural labourers		
		Persons	Males	Females	Persons	Males	Females	Persons	Males	Females
1	2	41	42	43	44	45	46	47	48	49
340063	Bara Gahira	277	129	148	11	11	-	163	68	95
340064	Sagarbhanga	2	-	2	1	-	1	1	-	1
340065	Hariadhara	51	27	24	5	4	1	34	15	19
340066	Sankarbani	57	20	37	20	5	15	30	11	19
340067	Tukurubhula	-----Un-inhabited-----								
340068	Kismat Tukurubhula	-----Un-inhabited-----								

PRIMARY CENSUS ABSTRACT

CENSUS ABSTRACT

Jhargram

of marginal workers

Household industry workers			Other workers			Non-workers			Name of Village	Location code number
Persons	Males	Females	Persons	Males	Females	Persons	Males	Females		
50	51	52	53	54	55	56	57	58	2	1
-	-	-	103	50	53	270	119	151	Bara Gahira	340063
-	-	-	-	-	-	348	96	252	Sagarbhanga	340064
-	-	-	12	8	4	51	25	26	Hariadhara	340065
-	-	-	7	4	3	194	108	86	Sankarbani	340066
			-----Un-inhabited-----						Tukurubhula	340067
			-----Un-inhabited-----						Kismat Tukurubhula	340068

VILLAGE PRIMARY
C D Block -

Location code number	Name of Village	Area of Village in hectares	Number of households	Total population (including institutional and houseless population)			Population in the age-group 0-6		
				Persons	Males	Females	Persons	Males	Females
1	2	3	4	5	6	7	8	9	10
0302	Jamboni (Total)	31,812.89	25,773	1,13,197	57,607	55,590	13,582	6,929	6,653
0302	Jamboni (Rural)	31,812.89	25,773	1,13,197	57,607	55,590	13,582	6,929	6,653
0302	Jamboni (Urban)	0.00	-	-	-	-	-	-	-
	RURAL								
340069	Chhota Enyata	112.10	37	172	84	88	26	14	12
340070	Bara Enyata	300.68	274	1,175	587	588	145	64	81
340071	Domahani	198.82	94	392	185	207	50	20	30
340072	Kododiha	128.37	60	245	122	123	27	14	13
340073	Ladhanbani	74.01	25	117	57	60	9	5	4
340074	Guiyara	377.17	215	928	462	466	112	56	56
340075	Dudhia Sol	74.35	33	183	97	86	19	12	7
340076	Loadi	83.09	88	344	171	173	35	17	18
340077	Tentulia	129.50	249	1,114	583	531	135	75	60
340078	Nera	81.88	11	49	27	22	6	5	1
340079	Kukrakhonpi	46.03	69	307	155	152	30	18	12
340080	Asstapara	63.63	98	424	213	211	42	15	27
340081	Japhala	52.61	87	369	186	183	44	21	23
340082	Pora Diha	23.18	36	155	75	80	23	9	14
340083	Beliaguri	57.86	53	214	100	114	21	8	13
340084	Kodal Ghata	45.22					-----Un-inhabited-----		
340085	Gobindasol	78.85	66	282	138	144	28	15	13
340086	Kankurama	71.54					-----Un-inhabited-----		
340087	Babuida	87.95	148	623	322	301	69	31	38
340088	Barabankata	36.06	56	258	136	122	36	22	14
340089	Oro	143.00	113	492	264	228	55	33	22
340090	Chhota Bankata	35.75	21	91	49	42	13	8	5
340091	Guri Pukhuria	51.44	14	47	27	20	4	2	2
340092	Tingchapal	26.19	63	254	125	129	26	16	10
340093	Lakhia Pal	12.85	114	476	263	213	47	28	19
340094	Dharsa	57.45	181	700	368	332	71	37	34
340095	Megarajpur	39.87	11	47	20	27	3	1	2
340096	Kushpoka	49.47	13	62	33	29	12	5	7
340097	Kolbadia	132.97	67	260	133	127	31	10	21
340098	Khayrasuli	38.17	13	50	27	23	4	3	1
340099	Chhota Bansaru	42.98	45	212	116	96	29	12	17
340100	Bara Bansaru	63.00	34	179	82	97	20	10	10
340101	Paldhapara	53.60	29	142	72	70	31	19	12
340102	Dubrajpur	35.73	90	357	185	172	54	31	23
340103	Jirapara	44.33	75	307	150	157	32	16	16
340104	Nagdi	89.44	42	144	75	69	26	14	12
340105	Salpatra	38.06	49	202	101	101	22	12	10
340106	Ektal	69.90	50	247	136	111	23	13	10
340107	Jamdahari	44.21	49	248	134	114	49	29	20
340108	Muniada	50.45	148	592	293	299	59	28	31
340109	Chandabila	62.41	75	328	158	170	45	20	25
340110	Dhengbahara	28.57	228	942	478	464	110	58	52
340111	Barakala	30.21	9	36	19	17	5	3	2
340112	Panchberia	26.32	29	105	57	48	9	6	3
340113	Gamaria	80.46	79	308	152	156	29	14	15
340114	Bhelai Tikri	40.06	57	267	133	134	38	18	20
340115	Bamdia	57.92	34	166	87	79	17	12	5
340116	Mamurda	47.79	39	202	101	101	29	13	16
340117	Kapasita	53.30	367	1,761	923	838	235	122	113
340118	Parihati	279.78	914	4,312	2,232	2,080	505	267	238
340119	Nachna	27.88					-----Un-inhabited-----		

PRIMARY CENSUS ABSTRACT

CENSUS ABSTRACT

Jamboni

Scheduled Castes population			Scheduled Tribes population			Literates			Name of Village
Persons	Males	Females	Persons	Males	Females	Persons	Males	Females	
11	12	13	14	15	16	17	18	19	2
20,484	10,434	10,050	32,369	16,283	16,086	72,348	41,574	30,774	Jamboni (Total)
20,484	10,434	10,050	32,369	16,283	16,086	72,348	41,574	30,774	Jamboni (Rural)
-	-	-	-	-	-	-	-	-	Jamboni (Urban)
RURAL									
8	4	4	107	50	57	105	59	46	Chhota Enyata
355	169	186	137	70	67	718	431	287	Bara Enyata
4	2	2	388	183	205	259	134	125	Domahani
3	-	3	2	2	-	157	95	62	Kododiha
-	-	-	2	-	2	71	41	30	Ladhanbani
283	139	144	285	127	158	716	382	334	Guiyara
-	-	-	183	97	86	127	78	49	Dudhia Sol
-	-	-	339	169	170	199	123	76	Loadi
2	1	1	461	228	233	691	438	253	Tentulia
-	-	-	39	20	19	37	22	15	Nera
10	5	5	203	104	99	207	115	92	Kukrakhonpi
88	39	49	11	6	5	326	180	146	Asstapara
3	2	1	110	52	58	218	136	82	Japhala
-	-	-	122	61	61	65	45	20	Pora Diha
60	32	28	60	24	36	131	74	57	Beliaguri
-----Un-inhabited-----									
40	21	19	242	117	125	189	110	79	Kodal Ghata
-----Un-inhabited-----									
-	-	-	196	101	95	429	255	174	Babuida
-	-	-	251	132	119	166	101	65	Barabankata
245	131	114	68	34	34	336	203	133	Oro
-	-	-	89	48	41	53	34	19	Chhota Bankata
-	-	-	34	19	15	34	23	11	Guri Pukhuria
3	2	1	83	39	44	154	81	73	Tingchapal
18	9	9	77	42	35	367	214	153	Lakhia Pal
68	30	38	12	6	6	533	298	235	Dharsa
-	-	-	47	20	27	38	17	21	Megarajpur
16	9	7	45	23	22	44	28	16	Kushpoka
2	2	-	208	104	104	148	96	52	Kolbadia
-	-	-	50	27	23	33	21	12	Khayrasuli
44	24	20	168	92	76	154	95	59	Chhota Bansaru
29	14	15	8	4	4	97	57	40	Bara Bansaru
89	43	46	51	28	23	74	46	28	Paldhapara
16	9	7	64	33	31	262	145	117	Dubrajpur
97	48	49	36	17	19	151	90	61	Jirapara
-	-	-	129	66	63	77	47	30	Nagdi
1	-	1	72	34	38	146	81	65	Salpatra
15	7	8	41	24	17	192	115	77	Ektal
76	40	36	106	58	48	129	80	49	Jamdahari
104	53	51	59	25	34	352	207	145	Muniada
48	24	24	39	16	23	216	121	95	Chandabila
-	-	-	123	56	67	676	387	289	Dhengbahara
-	-	-	36	19	17	23	14	9	Barakala
-	-	-	42	22	20	84	49	35	Panchberia
-	-	-	303	151	152	174	113	61	Gamaria
-	-	-	131	62	69	156	94	62	Bhelai Tikri
-	-	-	156	83	73	101	61	40	Bamdia
-	-	-	202	101	101	123	73	50	Mamurda
194	103	91	136	70	66	998	611	387	Kapasita
1,103	552	551	407	228	179	2,807	1,645	1,162	Parihati
-----Un-inhabited-----									
									Nachna

VILLAGE PRIMARY
C D Block -

Location code number	Name of Village	Illiterates			Total workers			Main workers		
		Persons	Males	Females	Persons	Males	Females	Persons	Males	Females
1	2	20	21	22	23	24	25	26	27	28
0302	Jamboni (Total)	40,849	16,033	24,816	51,166	32,421	18,745	18,676	14,653	4,023
0302	Jamboni (Rural)	40,849	16,033	24,816	51,166	32,421	18,745	18,676	14,653	4,023
0302	Jamboni (Urban)	-	-	-	-	-	-	-	-	-
	RURAL									
340069	Chhota Enyata	67	25	42	74	50	24	24	21	3
340070	Bara Enyata	457	156	301	422	323	99	20	17	3
340071	Domahani	133	51	82	177	117	60	13	9	4
340072	Kododiha	88	27	61	106	72	34	8	5	3
340073	Ladhanbani	46	16	30	75	36	39	4	3	1
340074	Guiyara	212	80	132	349	247	102	274	222	52
340075	Dudhia Sol	56	19	37	62	58	4	41	39	2
340076	Loadi	145	48	97	108	106	2	69	67	2
340077	Tentulia	423	145	278	535	341	194	20	14	6
340078	Nera	12	5	7	32	17	15	6	5	1
340079	Kukrakhonpi	100	40	60	187	97	90	22	14	8
340080	Asstapara	98	33	65	200	132	68	38	32	6
340081	Japhala	151	50	101	141	107	34	62	55	7
340082	Pora Diha	90	30	60	60	36	24	-	-	-
340083	Beliaguri	83	26	57	128	63	65	10	6	4
340084	Kodal Ghata				-----Un-inhabited-----					
340085	Gobindasol	93	28	65	132	77	55	15	13	2
340086	Kankurama				-----Un-inhabited-----					
340087	Babuida	194	67	127	373	204	169	4	4	-
340088	Barabankata	92	35	57	138	73	65	11	5	6
340089	Oro	156	61	95	250	149	101	21	18	3
340090	Chhota Bankata	38	15	23	40	21	19	1	1	-
340091	Guri Pukhuria	13	4	9	30	17	13	3	3	-
340092	Tingchapal	100	44	56	90	62	28	39	36	3
340093	Lakhia Pal	109	49	60	145	113	32	20	12	8
340094	Dharsa	167	70	97	205	194	11	18	12	6
340095	Megarajpur	9	3	6	22	12	10	6	5	1
340096	Kushpoka	18	5	13	33	17	16	4	4	-
340097	Kolbadia	112	37	75	86	84	2	60	59	1
340098	Khayrasuli	17	6	11	14	14	-	1	1	-
340099	Chhota Bansaru	58	21	37	122	61	61	13	12	1
340100	Bara Bansaru	82	25	57	124	56	68	3	2	1
340101	Paldhapara	68	26	42	86	42	44	3	1	2
340102	Dubrajpur	95	40	55	111	94	17	19	17	2
340103	Jirapara	156	60	96	124	72	52	3	3	-
340104	Nagdi	67	28	39	70	40	30	4	1	3
340105	Salpatra	56	20	36	101	51	50	10	7	3
340106	Ektal	55	21	34	85	78	7	41	39	2
340107	Jamdahari	119	54	65	106	78	28	75	64	11
340108	Muniada	240	86	154	292	154	138	290	153	137
340109	Chandabila	112	37	75	130	88	42	122	84	38
340110	Dhengbahara	266	91	175	332	254	78	235	170	65
340111	Barakala	13	5	8	11	11	-	3	3	-
340112	Panchberia	21	8	13	45	34	11	2	2	-
340113	Gamaria	134	39	95	155	78	77	5	5	-
340114	Bhelai Tikri	111	39	72	108	83	25	36	34	2
340115	Bamdia	65	26	39	76	48	28	53	42	11
340116	Mamurda	79	28	51	83	53	30	45	39	6
340117	Kapasita	763	312	451	790	545	245	181	163	18
340118	Parihati	1,505	587	918	1,519	1,172	347	660	610	50
340119	Nachna				-----Un-inhabited-----					

PRIMARY CENSUS ABSTRACT

CENSUS ABSTRACT
Jamboni

Industrial category of main workers												
Cultivators			Household industry						Other workers			Name of Village
Persons	Males	Females	Agricultural labourers			workers			Persons	Males	Females	
29	30	31	32	33	34	35	36	37	38	39	40	2
3,836	3,367	469	6,502	4,410	2,092	860	558	302	7,478	6,318	1,160	Jamboni (Total)
3,836	3,367	469	6,502	4,410	2,092	860	558	302	7,478	6,318	1,160	Jamboni (Rural)
-	-	-	-	-	-	-	-	-	-	-	-	Jamboni (Urban)
RURAL												
-	-	-	-	-	-	-	-	-	24	21	3	Chhota Enyata
-	-	-	1	1	-	-	-	-	19	16	3	Bara Enyata
2	2	-	1	1	-	-	-	-	10	6	4	Domahani
1	-	1	2	1	1	-	-	-	5	4	1	Kododiha
-	-	-	2	2	-	-	-	-	2	1	1	Ladhanbani
44	44	-	155	117	38	7	5	2	68	56	12	Guiyara
-	-	-	35	35	-	-	-	-	6	4	2	Dudhia Sol
-	-	-	67	66	1	-	-	-	2	1	1	Loadi
2	1	1	1	-	1	-	-	-	17	13	4	Tentulia
-	-	-	-	-	-	-	-	-	6	5	1	Nera
4	4	-	4	1	3	-	-	-	14	9	5	Kukrakhonpi
21	20	1	3	3	-	-	-	-	14	9	5	Asstapara
31	31	-	6	4	2	2	1	1	23	19	4	Japhala
-	-	-	-	-	-	-	-	-	-	-	-	Pora Diha
4	4	-	1	1	-	-	-	-	5	1	4	Beliaguri
-----Un-inhabited-----												
-	-	-	-	-	-	-	-	-	15	13	2	Kodal Ghata
-----Un-inhabited-----												
-	-	-	1	1	-	1	1	-	2	2	-	Gobindasol
-	-	-	1	-	1	-	-	-	10	5	5	Kankurama
-	-	-	-	-	-	3	3	-	18	15	3	Babuida
-	-	-	-	-	-	-	-	-	1	1	-	Barabankata
-	-	-	-	-	-	-	-	-	3	3	-	Oro
9	9	-	3	2	1	4	3	1	23	22	1	Chhota Bankata
-	-	-	2	1	1	1	-	1	17	11	6	Guri Pukhuria
3	3	-	-	-	-	-	-	-	15	9	6	Tingchapal
2	2	-	2	2	-	-	-	-	17	11	6	Lakhia Pal
-	-	-	1	1	-	1	1	-	15	9	6	Dharsa
-	-	-	57	57	-	-	-	-	2	2	-	Megarajpur
-	-	-	-	-	-	-	-	-	3	2	1	Kushpoka
-	-	-	-	-	-	-	-	-	1	1	-	Kolbadia
-	-	-	1	1	-	-	-	-	3	2	1	Khayrasuli
-	-	-	-	-	-	-	-	-	12	11	1	Chhota Bansaru
-	-	-	-	-	-	-	-	-	3	2	1	Bara Bansaru
-	-	-	-	-	-	-	-	-	3	1	2	Paldhapara
7	7	-	1	1	-	1	1	-	10	8	2	Dubrajpur
2	2	-	-	-	-	-	-	-	1	1	-	Jirapara
-	-	-	-	-	-	-	-	-	4	1	3	Nagdi
-	-	-	1	1	-	1	1	-	8	5	3	Kushpoka
28	26	2	7	7	-	1	1	-	5	5	-	Ektal
51	48	3	5	5	-	15	9	6	4	2	2	Jamdahari
1	1	-	274	141	133	-	-	-	15	11	4	Muniada
26	24	2	77	43	34	-	-	-	19	17	2	Chandabila
23	19	4	111	57	54	3	1	2	98	93	5	Dhengbahara
2	2	-	-	-	-	-	-	-	1	1	-	Barakala
-	-	-	-	-	-	-	-	-	2	2	-	Panchberia
-	-	-	1	1	-	1	1	-	3	3	-	Gamaria
10	9	1	11	10	1	-	-	-	15	15	-	Bhelai Tikri
45	35	10	1	1	-	-	-	-	7	6	1	Bamdia
29	24	5	2	2	-	1	1	-	13	12	1	Mamurda
5	4	1	88	81	7	7	2	5	81	76	5	Kapasita
95	93	2	48	40	8	11	8	3	506	469	37	Parihati
-----Un-inhabited-----												
												Nachna

VILLAGE PRIMARY
C D Block -

Location code number		Industrial category								
		Marginal workers			Cultivators			Agricultural labourers		
		Persons	Males	Females	Persons	Males	Females	Persons	Males	Females
1	2	41	42	43	44	45	46	47	48	49
0302	Jamboni (Total)	32,490	17,768	14,722	2,662	1,979	683	23,278	11,995	11,283
0302	Jamboni (Rural)	32,490	17,768	14,722	2,662	1,979	683	23,278	11,995	11,283
0302	Jamboni (Urban)	-	-	-	-	-	-	-	-	-
	RURAL									
340069	Chhota Enyata	50	29	21	5	5	-	12	10	2
340070	Bara Enyata	402	306	96	25	24	1	255	217	38
340071	Domahani	164	108	56	4	4	-	160	104	56
340072	Kododiha	98	67	31	11	10	1	86	57	29
340073	Ladhanbani	71	33	38	1	1	-	69	32	37
340074	Guiyara	75	25	50	4	3	1	52	19	33
340075	Dudhia Sol	21	19	2	-	-	-	17	17	-
340076	Loadi	39	39	-	-	-	-	39	39	-
340077	Tentulia	515	327	188	47	22	25	432	275	157
340078	Nera	26	12	14	3	3	-	23	9	14
340079	Kukrakhonpi	165	83	82	8	7	1	149	74	75
340080	Asstapara	162	100	62	45	42	3	84	51	33
340081	Japhala	79	52	27	1	1	-	70	43	27
340082	Pora Diha	60	36	24	-	-	-	60	36	24
340083	Beliaguri	118	57	61	4	3	1	114	54	60
340084	Kodal Ghata				-----Un-inhabited-----					
340085	Gobindasol	117	64	53	-	-	-	-	-	-
340086	Kankurama				-----Un-inhabited-----					
340087	Babuida	369	200	169	-	-	-	346	185	161
340088	Barabankata	127	68	59	-	-	-	1	-	1
340089	Oro	229	131	98	21	19	2	204	110	94
340090	Chhota Bankata	39	20	19	-	-	-	37	18	19
340091	Guri Pukhuria	27	14	13	-	-	-	-	-	-
340092	Tingchapal	51	26	25	-	-	-	51	26	25
340093	Lakhia Pal	125	101	24	3	3	-	87	84	3
340094	Dharsa	187	182	5	21	19	2	98	97	1
340095	Megarajpur	16	7	9	-	-	-	16	7	9
340096	Kushpoka	29	13	16	-	-	-	26	11	15
340097	Kolbadia	26	25	1	-	-	-	25	25	-
340098	Khayrasuli	13	13	-	4	4	-	9	9	-
340099	Chhota Bansaru	109	49	60	3	1	2	103	46	57
340100	Bara Bansaru	121	54	67	-	-	-	108	49	59
340101	Paldhapara	83	41	42	1	-	1	80	39	41
340102	Dubrajpur	92	77	15	6	4	2	65	56	9
340103	Jirapara	121	69	52	-	-	-	121	69	52
340104	Nagdi	66	39	27	2	2	-	64	37	27
340105	Salpatra	91	44	47	17	16	1	69	28	41
340106	Ektal	44	39	5	14	13	1	25	24	1
340107	Jamdahari	31	14	17	3	2	1	8	7	1
340108	Muniada	2	1	1	-	-	-	2	1	1
340109	Chandabila	8	4	4	5	2	3	3	2	1
340110	Dhengbahara	97	84	13	14	12	2	27	22	5
340111	Barakala	8	8	-	7	7	-	1	1	-
340112	Panchberia	43	32	11	5	5	-	37	26	11
340113	Gamaria	150	73	77	1	-	1	149	73	76
340114	Bhelai Tikri	72	49	23	5	1	4	30	18	12
340115	Bamdia	23	6	17	-	-	-	17	2	15
340116	Mamurda	38	14	24	1	-	1	35	12	23
340117	Kapasita	609	382	227	29	20	9	459	279	180
340118	Parihati	859	562	297	11	8	3	415	237	178
340119	Nachna				-----Un-inhabited-----					

PRIMARY CENSUS ABSTRACT

CENSUS ABSTRACT

Jamboni

of marginal workers										Location code number
Household industry workers			Other workers			Non-workers			Name of Village 2	
Persons	Males	Females	Persons	Males	Females	Persons	Males	Females		1
50	51	52	53	54	55	56	57	58		
1,300	308	992	5,250	3,486	1,764	62,031	25,186	36,845	Jamboni (Total)	0302
1,300	308	992	5,250	3,486	1,764	62,031	25,186	36,845	Jamboni (Rural)	0302
-	-	-	-	-	-	-	-	-	Jamboni (Urban)	0302
RURAL										
-	-	-	33	14	19	98	34	64	Chhota Enyata	340069
-	-	-	122	65	57	753	264	489	Bara Enyata	340070
-	-	-	-	-	-	215	68	147	Domahani	340071
-	-	-	1	-	1	139	50	89	Kododiha	340072
-	-	-	1	-	1	42	21	21	Ladhanbani	340073
4	1	3	15	2	13	579	215	364	Guiyara	340074
-	-	-	4	2	2	121	39	82	Dudhia Sol	340075
-	-	-	-	-	-	236	65	171	Loadi	340076
8	7	1	28	23	5	579	242	337	Tentulia	340077
-	-	-	-	-	-	17	10	7	Nera	340078
-	-	-	8	2	6	120	58	62	Kukrakhonpi	340079
-	-	-	33	7	26	224	81	143	Asstapara	340080
1	1	-	7	7	-	228	79	149	Japhala	340081
-	-	-	-	-	-	95	39	56	Pora Diha	340082
-	-	-	-	-	-	86	37	49	Beliaguri	340083
-----Un-inhabited-----									Kodal Ghata	340084
-	-	-	117	64	53	150	61	89	Gobindasol	340085
-----Un-inhabited-----									Kankurama	340086
-	-	-	23	15	8	250	118	132	Babuida	340087
18	10	8	108	58	50	120	63	57	Barabankata	340088
1	-	1	3	2	1	242	115	127	Oro	340089
1	1	-	1	1	-	51	28	23	Chhota Bankata	340090
-	-	-	27	14	13	17	10	7	Guri Pukhuria	340091
-	-	-	-	-	-	164	63	101	Tingchapal	340092
-	-	-	35	14	21	331	150	181	Lakhia Pal	340093
3	3	-	65	63	2	495	174	321	Dharsa	340094
-	-	-	-	-	-	25	8	17	Megarajpur	340095
2	1	1	1	1	-	29	16	13	Kushpoka	340096
-	-	-	1	-	1	174	49	125	Kolbadia	340097
-	-	-	-	-	-	36	13	23	Khayrasuli	340098
-	-	-	3	2	1	90	55	35	Chhota Bansaru	340099
5	3	2	8	2	6	55	26	29	Bara Bansaru	340100
-	-	-	2	2	-	56	30	26	Paldhapara	340101
4	4	-	17	13	4	246	91	155	Dubrajpur	340102
-	-	-	-	-	-	183	78	105	Jirapara	340103
-	-	-	-	-	-	74	35	39	Nagdi	340104
4	-	4	1	-	1	101	50	51	Salpatra	340105
-	-	-	5	2	3	162	58	104	Ektal	340106
1	1	-	19	4	15	142	56	86	Jamdahari	340107
-	-	-	-	-	-	300	139	161	Muniada	340108
-	-	-	-	-	-	198	70	128	Chandabila	340109
7	3	4	49	47	2	610	224	386	Dhengbahara	340110
-	-	-	-	-	-	25	8	17	Barakala	340111
-	-	-	1	1	-	60	23	37	Panchberia	340112
-	-	-	-	-	-	153	74	79	Gamaria	340113
-	-	-	37	30	7	159	50	109	Bhelai Tikri	340114
-	-	-	6	4	2	90	39	51	Bamdia	340115
1	1	-	1	1	-	119	48	71	Mamurda	340116
15	5	10	106	78	28	971	378	593	Kapasita	340117
19	13	6	414	304	110	2,793	1,060	1,733	Parihati	340118
-----Un-inhabited-----									Nachna	340119

VILLAGE PRIMARY
C D Block -

Location code number	Name of Village	Area of Village in hectares	Number of households	Total population (including institutional and houseless population)			Population in the age-group 0-6		
				Persons	Males	Females	Persons	Males	Females
1	2	3	4	5	6	7	8	9	10
340120	Bijrabandh	103.10	186	692	340	352	85	49	36
340121	Nachnaguri	62.03	30	139	75	64	15	12	3
340122	Balia Guri	45.82	68	360	179	181	41	22	19
340123	Chanrsar	147.31	89	396	184	212	47	24	23
340124	Bankata	47.48							
340125	Nuchda	65.65	71	320	170	150	33	19	14
340126	Beldangri	17.00	13	68	31	37	1	-	1
340127	Asanbani	15.03							
340128	Hamirpur	19.85	2	5	3	2	1	1	-
340129	Dhunamari	12.76	13	48	26	22	2	-	2
340130	Chanpasarasol	16.62							
340131	Harपाल	48.35	30	141	68	73	14	6	8
340132	Sonaharapal	25.00	37	151	62	89	27	9	18
340133	Dhadka	43.89	59	266	137	129	26	15	11
340134	Gamira	23.62							
340135	Satpati	33.20	16	92	47	45	7	2	5
340136	Jamjurki	14.97							
340137	Degaria	74.18	108	495	260	235	61	35	26
340138	Phaguasol	47.66	35	140	71	69	18	9	9
340139	Keshar Garia	30.95	44	186	93	93	19	11	8
340140	Elagerya	27.46	12	40	20	20	2	1	1
340141	Baragupta	24.59	9	37	20	17	3	1	2
340142	Salbani	35.85	29	132	65	67	18	9	9
340143	Dumria	412.30	353	1,541	797	744	127	63	64
340144	Dhobakunria	256.07							
340145	Barashol	121.62	44	202	99	103	29	16	13
340146	Koshaphalia	148.52	72	278	150	128	45	27	18
340147	Mahadan	286.54	39	185	96	89	25	18	7
340148	Amtalia	341.22	84	380	200	180	52	26	26
340149	Baghakhondar	330.06	64	308	163	145	42	25	17
340150	Chandua	141.25	46	226	114	112	41	21	20
340151	Jonka	243.97	6	38	18	20	3	1	2
340152	Tangasoli	175.23	19	97	43	54	19	8	11
340153	Kadmasol	80.94	7	25	14	11	3	2	1
340154	Bara Rajgram	83.73	75	333	161	172	40	24	16
340155	Chhota Rajgram	22.26	2	10	6	4	1	1	-
340156	Ranijhor	31.12	16	82	42	40	13	6	7
340157	Sankisol	76.17	67	284	136	148	32	14	18
340158	Gaida	117.30	117	456	223	233	52	25	27
340159	Bhalukhulya	52.14	34	141	63	78	24	12	12
340160	Kajal	35.87							
340161	Rangametia	180.83	56	212	105	107	22	16	6
340162	Daichakura	63.72	136	567	301	266	68	35	33
340163	Palasbani	221.97	162	750	378	372	99	51	48
340164	Nuniachatri	91.01	30	119	60	59	19	13	6
340165	Borunsol	172.47	73	284	145	139	35	23	12
340166	Asti	80.14	86	342	164	178	50	25	25
340167	Bhorbani	76.49	7	32	15	17	10	4	6
340168	Darpassila	399.08	99	480	253	227	62	30	32
340169	Khuya Badha	117.25	86	335	158	177	52	28	24
340170	Sirsa	83.58	81	318	166	152	30	15	15
340171	Bhanga Bandi	102.60	26	139	68	71	22	9	13
340172	Bali Band	249.69	165	666	332	334	79	38	41
340173	Jamunasol	364.38	102	447	224	223	60	29	31
340174	Salika	70.20	108	429	220	209	49	28	21

PRIMARY CENSUS ABSTRACT

CENSUS ABSTRACT

Jamboni

Scheduled Castes population			Scheduled Tribes population			Literates			Name of Village	
Persons	Males	Females	Persons	Males	Females	Persons	Males	Females		
11	12	13	14	15	16	17	18	19	2	
66	28	38	187	88	99	456	244	212	Bijrabandh	
-	-	-	74	37	37	86	55	31	Nachnaguri	
-	-	-	360	179	181	218	125	93	Balia Guri	
-	-	-	395	183	212	234	127	107	Chanrsar	
			-----Un-inhabited-----							Bankata
279	148	131	39	20	19	169	107	62	Nuchda	
-	-	-	68	31	37	51	28	23	Beldangri	
			-----Un-inhabited-----							Asanbani
-	-	-	5	3	2	1	1	-	Hamirpur	
-	-	-	48	26	22	11	9	2	Dhunamari	
			-----Un-inhabited-----							Chanpasarasol
-	-	-	130	61	69	94	53	41	Harpasal	
-	-	-	151	62	89	63	33	30	Sonaharapal	
-	-	-	-	-	-	201	120	81	Dhadka	
			-----Un-inhabited-----							Gamira
-	-	-	92	47	45	62	38	24	Satpati	
			-----Un-inhabited-----							Jamjurki
178	88	90	1	-	1	328	200	128	Degaria	
-	-	-	140	71	69	85	58	27	Phaguasol	
17	9	8	1	1	-	122	72	50	Keshar Garia	
-	-	-	-	-	-	36	19	17	Elagerya	
-	-	-	-	-	-	33	19	14	Baragupta	
-	-	-	132	65	67	70	47	23	Salbani	
109	52	57	195	108	87	1,195	675	520	Dumria	
			-----Un-inhabited-----							Dhobakunria
-	-	-	14	6	8	100	55	45	Barashol	
-	-	-	149	83	66	130	77	53	Koshaphalia	
-	-	-	182	94	88	96	55	41	Mahadan	
-	-	-	212	108	104	189	119	70	Amtalia	
3	2	1	154	81	73	172	103	69	Baghakhondar	
-	-	-	115	61	54	109	59	50	Chandua	
-	-	-	6	2	4	12	6	6	Jonka	
-	-	-	-	-	-	61	31	30	Tangasoli	
-	-	-	25	14	11	11	6	5	Kadmasol	
-	-	-	200	97	103	91	60	31	Bara Rajgram	
-	-	-	-	-	-	5	3	2	Chhota Rajgram	
30	15	15	36	18	18	38	28	10	Ranijhor	
-	-	-	153	75	78	111	69	42	Sankisol	
-	-	-	406	194	212	225	134	91	Gaida	
-	-	-	140	63	77	48	26	22	Bhalukhulya	
			-----Un-inhabited-----							Kajal
-	-	-	51	28	23	140	77	63	Rangametia	
1	1	-	291	150	141	334	200	134	Daichakura	
156	77	79	467	232	235	353	223	130	Palasbani	
-	-	-	119	60	59	41	26	15	Nuniachatri	
-	-	-	117	66	51	181	101	80	Borunsol	
-	-	-	213	102	111	217	118	99	Asti	
32	15	17	-	-	-	8	3	5	Bhorbani	
-	-	-	96	49	47	330	197	133	Darpasila	
66	32	34	115	60	55	178	90	88	Khuya Badha	
105	55	50	13	7	6	257	146	111	Sirsa	
-	-	-	85	43	42	81	46	35	Bhanga Bandi	
204	107	97	83	41	42	385	217	168	Bali Band	
-	-	-	280	140	140	143	86	57	Jamunasol	
336	169	167	1	-	1	241	147	94	Salika	

VILLAGE PRIMARY
C D Block -

Location code number	Name of Village	Illiterates			Total workers			Main workers		
		Persons	Males	Females	Persons	Males	Females	Persons	Males	Females
1	2	20	21	22	23	24	25	26	27	28
340120	Bijrabandh	236	96	140	348	208	140	56	47	9
340121	Nachnaguri	53	20	33	31	26	5	7	7	-
340122	Balia Guri	142	54	88	202	106	96	11	10	1
340123	Chanrsar	162	57	105	249	114	135	8	7	1
340124	Bankata				-----Un-inhabited-----					
340125	Nuchda	151	63	88	115	93	22	31	29	2
340126	Beldangri	17	3	14	44	23	21	12	10	2
340127	Asanbani				-----Un-inhabited-----					
340128	Hamirpur	4	2	2	3	2	1	2	2	-
340129	Dhunamari	37	17	20	13	12	1	2	2	-
340130	Chanpasarasol				-----Un-inhabited-----					
340131	Harपाल	47	15	32	68	43	25	37	33	4
340132	Sonaharapal	88	29	59	84	40	44	5	4	1
340133	Dhadka	65	17	48	94	83	11	18	17	1
340134	Gamira				-----Un-inhabited-----					
340135	Satpati	30	9	21	46	28	18	31	28	3
340136	Jamjurki				-----Un-inhabited-----					
340137	Degaria	167	60	107	157	127	30	117	95	22
340138	Phaguasol	55	13	42	42	35	7	32	27	5
340139	Keshar Garia	64	21	43	74	56	18	31	26	5
340140	Elagerya	4	1	3	17	14	3	10	9	1
340141	Baragupta	4	1	3	11	11	-	11	11	-
340142	Salbani	62	18	44	73	42	31	5	3	2
340143	Dumria	346	122	224	546	424	122	258	240	18
340144	Dhobakunria				-----Un-inhabited-----					
340145	Barashol	102	44	58	55	48	7	53	48	5
340146	Koshaphalia	148	73	75	163	92	71	4	4	-
340147	Mahadan	89	41	48	102	54	48	2	2	-
340148	Amtalia	191	81	110	202	120	82	18	17	1
340149	Baghakhondar	136	60	76	83	76	7	-	-	-
340150	Chandua	117	55	62	152	79	73	148	75	73
340151	Jonka	26	12	14	31	15	16	31	15	16
340152	Tangasoli	36	12	24	59	30	29	58	29	29
340153	Kadmasol	14	8	6	17	10	7	15	10	5
340154	Bara Rajgram	242	101	141	221	105	116	218	104	114
340155	Chhota Rajgram	5	3	2	6	3	3	-	-	-
340156	Ranijhor	44	14	30	54	28	26	6	3	3
340157	Sankisol	173	67	106	208	102	106	25	25	-
340158	Gaida	231	89	142	298	145	153	82	77	5
340159	Bhalukhulya	93	37	56	70	33	37	2	2	-
340160	Kajal				-----Un-inhabited-----					
340161	Rangametia	72	28	44	67	57	10	9	8	1
340162	Daichakura	233	101	132	353	187	166	346	183	163
340163	Palasbani	397	155	242	439	228	211	14	11	3
340164	Nuniachatri	78	34	44	36	31	5	1	1	-
340165	Borunsol	103	44	59	103	77	26	12	6	6
340166	Asti	125	46	79	198	88	110	187	85	102
340167	Bhorbani	24	12	12	20	10	10	20	10	10
340168	Darpassila	150	56	94	203	155	48	197	151	46
340169	Khuya Badha	157	68	89	180	95	85	104	55	49
340170	Sirsa	61	20	41	148	97	51	12	8	4
340171	Bhanga Bandi	58	22	36	81	43	38	79	42	37
340172	Bali Band	281	115	166	407	217	190	16	12	4
340173	Jamunasol	304	138	166	144	126	18	139	125	14
340174	Salika	188	73	115	206	130	76	24	16	8

PRIMARY CENSUS ABSTRACT

CENSUS ABSTRACT
Jamboni

Industrial category of main workers												
Cultivators			Household industry						Other workers			Name of Village
Persons	Males	Females	Agricultural labourers			workers			Persons	Males	Females	
29	30	31	32	33	34	35	36	37	38	39	40	2
7	7	-	-	-	-	10	9	1	39	31	8	Bijrabandh
-	-	-	4	4	-	-	-	-	3	3	-	Nachnaguri
-	-	-	-	-	-	-	-	-	11	10	1	Balia Guri
-	-	-	-	-	-	-	-	-	8	7	1	Chanrsar
-----Un-inhabited-----												Bankata
1	1	-	26	26	-	-	-	-	4	2	2	Nuchda
1	1	-	-	-	-	-	-	-	11	9	2	Beldangri
-----Un-inhabited-----												Asanbani
-	-	-	2	2	-	-	-	-	-	-	-	Hamirpur
-	-	-	2	2	-	-	-	-	-	-	-	Dhunamari
-----Un-inhabited-----												Chanpasarasol
22	19	3	3	3	-	1	1	-	11	10	1	Harpasal
1	1	-	-	-	-	1	1	-	3	2	1	Sonaharapal
9	8	1	-	-	-	-	-	-	9	9	-	Dhadka
-----Un-inhabited-----												Gamira
22	20	2	1	1	-	-	-	-	8	7	1	Satpati
-----Un-inhabited-----												Jamjurki
33	29	4	5	3	2	14	12	2	65	51	14	Degaria
8	7	1	6	4	2	2	2	-	16	14	2	Phaguasol
1	1	-	-	-	-	1	1	-	29	24	5	Keshar Garia
2	2	-	-	-	-	1	1	-	7	6	1	Elagerya
7	7	-	-	-	-	1	1	-	3	3	-	Baragupta
3	2	1	-	-	-	-	-	-	2	1	1	Salbani
6	6	-	1	1	-	12	12	-	239	221	18	Dumria
-----Un-inhabited-----												Dhobakunria
6	6	-	7	7	-	2	1	1	38	34	4	Barashol
-	-	-	1	1	-	-	-	-	3	3	-	Koshaphalia
-	-	-	-	-	-	-	-	-	2	2	-	Mahadan
12	11	1	-	-	-	1	1	-	5	5	-	Amtalia
-	-	-	-	-	-	-	-	-	-	-	-	Baghakhondar
1	1	-	146	74	72	-	-	-	1	-	1	Chandua
-	-	-	31	15	16	-	-	-	-	-	-	Jonka
24	12	12	32	16	16	-	-	-	2	1	1	Tangasoli
1	1	-	14	9	5	-	-	-	-	-	-	Kadmasol
11	5	6	207	99	108	-	-	-	-	-	-	Bara Rajgram
-	-	-	-	-	-	-	-	-	-	-	-	Chhota Rajgram
-	-	-	6	3	3	-	-	-	-	-	-	Ranijhor
11	11	-	7	7	-	-	-	-	7	7	-	Sankisol
25	23	2	26	24	2	-	-	-	31	30	1	Gaida
-	-	-	-	-	-	-	-	-	2	2	-	Bhalukhulya
-----Un-inhabited-----												Kajal
3	3	-	1	1	-	-	-	-	5	4	1	Rangametia
3	2	1	337	178	159	-	-	-	6	3	3	Daichakura
-	-	-	1	1	-	2	1	1	11	9	2	Palasbani
-	-	-	-	-	-	-	-	-	1	1	-	Nuniachatri
-	-	-	-	-	-	-	-	-	12	6	6	Borunsol
2	1	1	164	73	91	9	2	7	12	9	3	Asti
-	-	-	18	9	9	-	-	-	2	1	1	Bhorbani
41	36	5	139	101	38	2	2	-	15	12	3	Darpassila
11	9	2	73	38	35	7	-	7	13	8	5	Khuya Badha
1	1	-	1	1	-	1	-	1	9	6	3	Sirsa
5	2	3	69	36	33	-	-	-	5	4	1	Bhanga Bandi
1	1	-	-	-	-	2	2	-	13	9	4	Bali Band
7	7	-	1	1	-	-	-	-	131	117	14	Jamunasol
2	2	-	-	-	-	2	-	2	20	14	6	Salika

VILLAGE PRIMARY
C D Block -

Location code number		Industrial category								
		Marginal workers			Cultivators			Agricultural labourers		
		Persons	Males	Females	Persons	Males	Females	Persons	Males	Females
1	2	41	42	43	44	45	46	47	48	49
340120	Bijrabandh	292	161	131	107	53	54	176	100	76
340121	Nachnaguri	24	19	5	-	-	-	23	18	5
340122	Balia Guri	191	96	95	47	27	20	143	69	74
340123	Chanrsar	241	107	134	66	30	36	174	76	98
340124	Bankata	-----Un-inhabited-----								
340125	Nuchda	84	64	20	-	-	-	83	63	20
340126	Beldangri	32	13	19	11	4	7	14	5	9
340127	Asanbani	-----Un-inhabited-----								
340128	Hamirpur	1	-	1	-	-	-	1	-	1
340129	Dhunamari	11	10	1	-	-	-	10	10	-
340130	Chanpasarasol	-----Un-inhabited-----								
340131	Harpasal	31	10	21	5	4	1	25	5	20
340132	Sonaharapal	79	36	43	3	3	-	48	17	31
340133	Dhadka	76	66	10	13	11	2	6	6	-
340134	Gamira	-----Un-inhabited-----								
340135	Satpati	15	-	15	-	-	-	15	-	15
340136	Jamjurki	-----Un-inhabited-----								
340137	Degaria	40	32	8	5	5	-	10	9	1
340138	Phaguasol	10	8	2	-	-	-	7	5	2
340139	Keshar Garia	43	30	13	2	2	-	2	1	1
340140	Elagerya	7	5	2	-	-	-	5	4	1
340141	Baragupta	-	-	-	-	-	-	-	-	-
340142	Salbani	68	39	29	4	2	2	-	-	-
340143	Dumria	288	184	104	7	6	1	216	120	96
340144	Dhobakunria	-----Un-inhabited-----								
340145	Barashol	2	-	2	-	-	-	-	-	-
340146	Koshaphalia	159	88	71	26	14	12	132	74	58
340147	Mahadan	100	52	48	3	1	2	97	51	46
340148	Amtalia	184	103	81	2	1	1	70	58	12
340149	Baghakhondar	83	76	7	1	1	-	81	74	7
340150	Chandua	4	4	-	-	-	-	4	4	-
340151	Jonka	-	-	-	-	-	-	-	-	-
340152	Tangasoli	1	1	-	-	-	-	-	-	-
340153	Kadmasol	2	-	2	-	-	-	2	-	2
340154	Bara Rajgram	3	1	2	1	-	1	2	1	1
340155	Chhota Rajgram	6	3	3	-	-	-	6	3	3
340156	Ranijhor	48	25	23	-	-	-	48	25	23
340157	Sankisol	183	77	106	9	9	-	166	66	100
340158	Gaida	216	68	148	1	1	-	200	59	141
340159	Bhalukhulya	68	31	37	-	-	-	66	30	36
340160	Kajal	-----Un-inhabited-----								
340161	Rangametia	58	49	9	17	16	1	38	32	6
340162	Daichakura	7	4	3	-	-	-	6	3	3
340163	Palasbani	425	217	208	48	30	18	337	148	189
340164	Nuniachatari	35	30	5	1	1	-	34	29	5
340165	Borunsol	91	71	20	23	22	1	62	46	16
340166	Asti	11	3	8	-	-	-	5	2	3
340167	Bhorbani	-	-	-	-	-	-	-	-	-
340168	Darpassila	6	4	2	-	-	-	5	3	2
340169	Khuya Badha	76	40	36	7	6	1	39	26	13
340170	Sirsa	136	89	47	50	45	5	66	44	22
340171	Bhanga Bandi	2	1	1	-	-	-	1	-	1
340172	Bali Band	391	205	186	11	8	3	377	196	181
340173	Jamunasol	5	1	4	-	-	-	-	-	-
340174	Salika	182	114	68	1	1	-	19	8	11

PRIMARY CENSUS ABSTRACT

CENSUS ABSTRACT

Jamboni

of marginal workers

Household industry workers			Other workers			Non-workers			Name of Village	Location code number
Persons	Males	Females	Persons	Males	Females	Persons	Males	Females		
50	51	52	53	54	55	56	57	58	2	1
6	5	1	3	3	-	344	132	212	Bijrabandh	340120
-	-	-	1	1	-	108	49	59	Nachnaguri	340121
1	-	1	-	-	-	158	73	85	Balia Guri	340122
-	-	-	1	1	-	147	70	77	Chanrsar	340123
			-----Un-inhabited-----						Bankata	340124
-	-	-	1	1	-	205	77	128	Nuchda	340125
-	-	-	7	4	3	24	8	16	Beldangri	340126
			-----Un-inhabited-----						Asanbani	340127
-	-	-	-	-	-	2	1	1	Hamirpur	340128
-	-	-	1	-	1	35	14	21	Dhunamari	340129
			-----Un-inhabited-----						Chanpasarasol	340130
-	-	-	1	1	-	73	25	48	Harpasal	340131
6	1	5	22	15	7	67	22	45	Sonaharapal	340132
-	-	-	57	49	8	172	54	118	Dhadka	340133
			-----Un-inhabited-----						Gamira	340134
-	-	-	-	-	-	46	19	27	Satpati	340135
			-----Un-inhabited-----						Jamjurki	340136
1	-	1	24	18	6	338	133	205	Degaria	340137
-	-	-	3	3	-	98	36	62	Phaguasol	340138
1	-	1	38	27	11	112	37	75	Keshar Garia	340139
-	-	-	2	1	1	23	6	17	Elagerya	340140
-	-	-	-	-	-	26	9	17	Baragupta	340141
-	-	-	64	37	27	59	23	36	Salbani	340142
-	-	-	65	58	7	995	373	622	Dumria	340143
			-----Un-inhabited-----						Dhobakunria	340144
-	-	-	2	-	2	147	51	96	Barashol	340145
1	-	1	-	-	-	115	58	57	Koshaphalia	340146
-	-	-	-	-	-	83	42	41	Mahadan	340147
70	6	64	42	38	4	178	80	98	Amtalia	340148
-	-	-	1	1	-	225	87	138	Baghakhondar	340149
-	-	-	-	-	-	74	35	39	Chandua	340150
-	-	-	-	-	-	7	3	4	Jonka	340151
-	-	-	1	1	-	38	13	25	Tangasoli	340152
-	-	-	-	-	-	8	4	4	Kadmasol	340153
-	-	-	-	-	-	112	56	56	Bara Rajgram	340154
-	-	-	-	-	-	4	3	1	Chhota Rajgram	340155
-	-	-	-	-	-	28	14	14	Ranijhor	340156
6	-	6	2	2	-	76	34	42	Sankisol	340157
8	1	7	7	7	-	158	78	80	Gaida	340158
-	-	-	2	1	1	71	30	41	Bhalukhulya	340159
			-----Un-inhabited-----						Kajal	340160
3	1	2	-	-	-	145	48	97	Rangametia	340161
-	-	-	1	1	-	214	114	100	Daichakura	340162
5	4	1	35	35	-	311	150	161	Palasbani	340163
-	-	-	-	-	-	83	29	54	Nuniachatri	340164
-	-	-	6	3	3	181	68	113	Borunsol	340165
2	-	2	4	1	3	144	76	68	Asti	340166
-	-	-	-	-	-	12	5	7	Bhorbani	340167
-	-	-	1	1	-	277	98	179	Darpasila	340168
22	1	21	8	7	1	155	63	92	Khuya Badha	340169
20	-	20	-	-	-	170	69	101	Sirsa	340170
-	-	-	1	1	-	58	25	33	Bhanga Bandi	340171
-	-	-	3	1	2	259	115	144	Bali Band	340172
-	-	-	5	1	4	303	98	205	Jamunasol	340173
3	3	-	159	102	57	223	90	133	Salika	340174

VILLAGE PRIMARY
C D Block -

Location code number	Name of Village	Area of Village in hectares	Number of households	Total population (including institutional and houseless population)			Population in the age-group 0-6			
				Persons	Males	Females	Persons	Males	Females	
1	2	3	4	5	6	7	8	9	10	
340175	Dudhgerya	35.67		-----Un-inhabited-----						
340176	Nunia	243.76	427	1,694	840	854	189	97	92	
340177	Chandabila	51.57	168	796	407	389	90	53	37	
340178	Nakdi	81.61	73	304	148	156	40	21	19	
340179	Charchaka	113.72	250	1,108	559	549	100	49	51	
340180	Gidhni	202.04	448	1,935	997	938	203	110	93	
340181	Kherya Juri	138.51	364	1,573	790	783	161	77	84	
340182	Khat Gerya	963.07	23	105	55	50	11	5	6	
340183	Benchasol	370.07		-----Un-inhabited-----						
340184	Murakati	374.15	136	577	297	280	76	51	25	
340185	Kishoripur	96.25	113	475	236	239	54	32	22	
340186	Keshia	73.89	46	227	121	106	32	16	16	
340187	Lalbandh	228.32	86	379	190	189	55	23	32	
340188	Paradiha	58.17	17	60	24	36	10	2	8	
340189	Dhanaiam	48.14	27	116	56	60	16	5	11	
340190	Benadiha	38.65	5	17	9	8	4	3	1	
340191	Phulbahara	20.05	23	85	41	44	6	4	2	
340192	Nischinta	22.99	50	244	121	123	31	14	17	
340193	Kuldiha	37.70	18	69	34	35	7	2	5	
340194	Kharakpur	34.75	131	512	270	242	53	27	26	
340195	Pukhuryasol	34.94	6	27	16	11	4	3	1	
340196	Dubrajpur	51.86		-----Un-inhabited-----						
340197	Khasibandh	193.92	49	227	114	113	29	12	17	
340198	Madhupur	21.21		-----Un-inhabited-----						
340199	Chilkigar	120.71	348	1,553	794	759	178	84	94	
340200	Ranisal	21.79		-----Un-inhabited-----						
340201	Uttarasol	40.15	21	94	51	43	8	3	5	
340202	Parulia	54.81	17	72	35	37	8	2	6	
340203	Tantpal	53.26		-----Un-inhabited-----						
340204	Tulsibani	154.66	62	258	135	123	26	17	9	
340205	Kanaisol	60.36	51	196	100	96	19	10	9	
340206	Tentala	36.53	56	227	112	115	23	10	13	
340207	Shalpatra	33.47	40	150	82	68	22	14	8	
340208	Genrua	22.79	31	126	59	67	11	2	9	
340209	Tukurya	50.13	63	282	141	141	36	19	17	
340210	Nargi	62.41	56	273	138	135	44	29	15	
340211	Parashya	59.49		-----Un-inhabited-----						
340212	Alampur	177.03	318	1,481	763	718	170	93	77	
340213	Haludbani	54.87	31	143	78	65	8	5	3	
340214	Ketkanda	27.14	17	74	36	38	11	6	5	
340215	Uphala	23.84	37	154	81	73	15	10	5	
340216	Purpahari	31.31	65	278	138	140	39	18	21	
340217	Tumkiasol	48.00	79	385	206	179	72	34	38	
340218	Jorsa	115.31	9	36	14	22	6	1	5	
340219	Kaggari	150.02	264	1,225	646	579	146	74	72	
340220	Bagda	71.07	51	200	97	103	20	9	11	
340221	Panrusuli	49.02	46	198	86	112	28	8	20	
340222	Gagnasuli	108.67	79	359	178	181	29	17	12	
340223	Chalakhua	29.72		-----Un-inhabited-----						
340224	Hatiasuli	204.74	192	881	444	437	100	50	50	
340225	Gobindapur	52.42		-----Un-inhabited-----						
340226	Beragari	140.79	312	1,691	873	818	275	137	138	
340227	Gumria	91.63		-----Un-inhabited-----						
340228	Latyabad	6.22		-----Un-inhabited-----						
340229	Kukurmuri	73.59	41	193	99	94	22	9	13	

PRIMARY CENSUS ABSTRACT

CENSUS ABSTRACT

Jamboni

Scheduled Castes population			Scheduled Tribes population			Literates			Name of Village
Persons	Males	Females	Persons	Males	Females	Persons	Males	Females	
11	12	13	14	15	16	17	18	19	2
-----Un-inhabited-----									Dudhgerya
176	86	90	407	209	198	983	553	430	Nunia
53	25	28	143	75	68	452	271	181	Chandabila
-	-	-	304	148	156	174	96	78	Nakdi
42	22	20	216	109	107	837	455	382	Charchaka
196	105	91	838	416	422	1,337	749	588	Gidhni
284	136	148	131	62	69	1,162	640	522	Kherya Juri
-	-	-	41	22	19	59	38	21	Khat Gerya
-----Un-inhabited-----									Benchasol
62	37	25	48	23	25	400	211	189	Murakati
197	105	92	130	64	66	281	149	132	Kishoripur
34	17	17	95	54	41	144	86	58	Keshia
3	2	1	329	164	165	166	100	66	Laibandh
-	-	-	60	24	36	19	10	9	Paradiha
-	-	-	115	56	59	64	35	29	Dhanaiam
-	-	-	17	9	8	5	4	1	Benadiha
-	-	-	85	41	44	38	23	15	Phulbahara
-	-	-	72	38	34	142	87	55	Nischinta
-	-	-	69	34	35	35	23	12	Kuldiha
-	-	-	169	85	84	284	181	103	Kharakpur
-	-	-	10	7	3	13	7	6	Pukhuryasol
-----Un-inhabited-----									Dubrajpur
16	11	5	203	100	103	137	85	52	Khasibandh
-----Un-inhabited-----									Madhupur
796	408	388	238	126	112	980	571	409	Chilkigar
-----Un-inhabited-----									Ranisal
-	-	-	94	51	43	56	39	17	Uttarasol
-	-	-	71	34	37	45	29	16	Parulia
-----Un-inhabited-----									Tantpal
-	-	-	15	8	7	162	92	70	Tulsibani
-	-	-	162	84	78	92	54	38	Kanaisol
-	-	-	141	64	77	123	69	54	Tentala
-	-	-	8	4	4	104	60	44	Shalpatra
112	51	61	13	7	6	80	46	34	Genrua
234	116	118	35	18	17	200	112	88	Tukurya
73	33	40	200	105	95	120	71	49	Nargi
-----Un-inhabited-----									Parashya
582	295	287	166	95	71	867	501	366	Alampur
-	-	-	143	78	65	112	66	46	Haludbani
74	36	38	-	-	-	35	20	15	Ketkanda
-	-	-	154	81	73	88	55	33	Uphala
185	90	95	14	4	10	117	77	40	Purpahari
-	-	-	47	21	26	273	161	112	Tumkiasol
-	-	-	33	12	21	15	7	8	Jorsa
399	204	195	2	1	1	875	509	366	Kapgari
4	3	1	80	31	49	154	82	72	Bagda
59	24	35	110	49	61	130	67	63	Panrusuli
-	-	-	356	177	179	236	126	110	Gagnasuli
-----Un-inhabited-----									Chalakchua
-	-	-	223	115	108	536	293	243	Hatiasuli
-----Un-inhabited-----									Gobindapur
-	-	-	150	78	72	940	551	389	Beragari
-----Un-inhabited-----									Gumria
-----Un-inhabited-----									Latyabad
20	12	8	173	87	86	108	62	46	Kukurmuri

VILLAGE PRIMARY
C D Block -

Location code number	Name of Village	Illiterates			Total workers			Main workers		
		Persons	Males	Females	Persons	Males	Females	Persons	Males	Females
1	2	20	21	22	23	24	25	26	27	28
340175	Dudhgerya	-----Un-inhabited-----								
340176	Nunia	711	287	424	1,014	521	493	54	44	10
340177	Chandabila	344	136	208	286	229	57	126	109	17
340178	Nakdi	130	52	78	187	91	96	8	7	1
340179	Charchaka	271	104	167	531	309	222	125	108	17
340180	Gidhni	598	248	350	664	539	125	396	345	51
340181	Kherya Juri	411	150	261	516	418	98	389	334	55
340182	Khat Gerya	46	17	29	49	32	17	28	28	-
340183	Benchasol	-----Un-inhabited-----								
340184	Murakati	177	86	91	338	175	163	17	14	3
340185	Kishoripur	194	87	107	219	132	87	5	4	1
340186	Keshia	83	35	48	144	74	70	9	8	1
340187	Lalbandh	213	90	123	217	110	107	13	8	5
340188	Paradiha	41	14	27	19	15	4	17	14	3
340189	Dhanaiam	52	21	31	42	35	7	37	31	6
340190	Benadiha	12	5	7	7	5	2	5	4	1
340191	Phulbahara	47	18	29	26	24	2	26	24	2
340192	Nischinta	102	34	68	111	76	35	3	1	2
340193	Kuldiha	34	11	23	36	19	17	-	-	-
340194	Kharakpur	228	89	139	164	113	51	26	25	1
340195	Pukhuryasol	14	9	5	16	9	7	-	-	-
340196	Dubrajpur	-----Un-inhabited-----								
340197	Khasibandh	90	29	61	107	71	36	55	48	7
340198	Madhupur	-----Un-inhabited-----								
340199	Chilkigar	573	223	350	794	456	338	266	217	49
340200	Ranisal	-----Un-inhabited-----								
340201	Uttarasol	38	12	26	54	29	25	6	6	-
340202	Parulia	27	6	21	43	21	22	13	11	2
340203	Tantpal	-----Un-inhabited-----								
340204	Tulsibani	96	43	53	147	79	68	98	67	31
340205	Kanaisol	104	46	58	89	48	41	37	26	11
340206	Tentala	104	43	61	127	61	66	80	44	36
340207	Shalpatra	46	22	24	100	53	47	22	22	-
340208	Genrua	46	13	33	83	39	44	2	1	1
340209	Tukurya	82	29	53	162	75	87	23	20	3
340210	Nargi	153	67	86	114	71	43	2	1	1
340211	Parashya	-----Un-inhabited-----								
340212	Alampur	614	262	352	663	459	204	368	337	31
340213	Haludbani	31	12	19	62	35	27	11	7	4
340214	Ketkanda	39	16	23	42	21	21	1	-	1
340215	Uphala	66	26	40	71	37	34	-	-	-
340216	Purpahari	161	61	100	175	87	88	12	12	-
340217	Tumkiasol	112	45	67	110	99	11	9	7	2
340218	Jorsa	21	7	14	17	10	7	13	10	3
340219	Kapgari	350	137	213	379	317	62	360	302	58
340220	Bagda	46	15	31	66	43	23	66	43	23
340221	Panrusuli	68	19	49	56	50	6	27	25	2
340222	Gagnasuli	123	52	71	104	90	14	76	72	4
340223	Chalakhua	-----Un-inhabited-----								
340224	Hatiasuli	345	151	194	342	248	94	309	232	77
340225	Gobindapur	-----Un-inhabited-----								
340226	Beragari	751	322	429	525	469	56	271	242	29
340227	Gumria	-----Un-inhabited-----								
340228	Latyabad	-----Un-inhabited-----								
340229	Kukurmuri	85	37	48	106	60	46	89	56	33

PRIMARY CENSUS ABSTRACT

CENSUS ABSTRACT
Jamboni

Industrial category of main workers													Name of Village 2
Cultivators			Household industry						Other workers				
Persons	Males	Females	Agricultural labourers			workers			Persons	Males	Females		
			Persons	Males	Females	Persons	Males	Females					
29	30	31	32	33	34	35	36	37	38	39	40		
-----Un-inhabited-----												Dudhgerya	
5	5	-	3	2	1	3	2	1	43	35	8	Nunia	
50	44	6	1	1	-	4	3	1	71	61	10	Chandabila	
1	1	-	-	-	-	-	-	-	7	6	1	Nakdi	
5	5	-	19	19	-	-	-	-	101	84	17	Charchaka	
93	71	22	2	1	1	10	6	4	291	267	24	Gidhni	
13	11	2	7	7	-	28	19	9	341	297	44	Kherya Juri	
4	4	-	23	23	-	-	-	-	1	1	-	Khat Gerya	
-----Un-inhabited-----												Benchasol	
-	-	-	-	-	-	1	1	-	16	13	3	Murakati	
1	1	-	1	1	-	-	-	-	3	2	1	Kishoripur	
6	6	-	-	-	-	-	-	-	3	2	1	Keshia	
1	-	1	-	-	-	1	-	1	11	8	3	Lalbandh	
7	7	-	10	7	3	-	-	-	-	-	-	Paradiha	
11	11	-	22	17	5	1	-	1	3	3	-	Dhanaiam	
-	-	-	5	4	1	-	-	-	-	-	-	Benadiha	
4	4	-	19	18	1	-	-	-	3	2	1	Phulbahara	
-	-	-	1	-	1	-	-	-	2	1	1	Nischinta	
-	-	-	-	-	-	-	-	-	-	-	-	Kuldiha	
7	7	-	11	11	-	1	-	1	7	7	-	Kharakpur	
-	-	-	-	-	-	-	-	-	-	-	-	Pukhuryasol	
-----Un-inhabited-----												Dubrajpur	
12	11	1	35	30	5	-	-	-	8	7	1	Khasibandh	
-----Un-inhabited-----												Madhupur	
11	11	-	17	9	8	4	4	-	234	193	41	Chilkigar	
-----Un-inhabited-----												Ranisal	
5	5	-	-	-	-	-	-	-	1	1	-	Uttarasol	
6	6	-	7	5	2	-	-	-	-	-	-	Parulia	
-----Un-inhabited-----												Tantpal	
30	27	3	24	12	12	10	2	8	34	26	8	Tulsibani	
6	5	1	22	13	9	-	-	-	9	8	1	Kanaisol	
29	22	7	32	10	22	8	3	5	11	9	2	Tentala	
21	21	-	1	1	-	-	-	-	-	-	-	Shalpatra	
-	-	-	-	-	-	-	-	-	2	1	1	Genrua	
12	12	-	3	2	1	-	-	-	8	6	2	Tukurya	
-	-	-	-	-	-	-	-	-	2	1	1	Nargi	
-----Un-inhabited-----												Parashya	
108	106	2	107	91	16	11	5	6	142	135	7	Alampur	
-	-	-	-	-	-	-	-	-	11	7	4	Haludbani	
-	-	-	-	-	-	-	-	-	1	-	1	Ketkanda	
-	-	-	-	-	-	-	-	-	-	-	-	Uphala	
-	-	-	-	-	-	-	-	-	12	12	-	Purpahari	
-	-	-	1	1	-	-	-	-	8	6	2	Tumkiasol	
2	2	-	7	4	3	-	-	-	4	4	-	Jorsa	
79	75	4	133	87	46	-	-	-	148	140	8	Kapgari	
6	6	-	30	16	14	-	-	-	30	21	9	Bagda	
9	9	-	1	1	-	2	2	-	15	13	2	Panrusuli	
54	52	2	3	3	-	4	3	1	15	14	1	Gagnasuli	
-----Un-inhabited-----												Chalakhua	
95	93	2	134	79	55	49	39	10	31	21	10	Hatiasuli	
-----Un-inhabited-----												Gobindapur	
16	12	4	10	10	-	61	44	17	184	176	8	Beragari	
-----Un-inhabited-----												Gumria	
-----Un-inhabited-----												Latyabad	
4	3	1	66	40	26	-	-	-	19	13	6	Kukurmuri	

VILLAGE PRIMARY
C D Block -

Location code		Industrial category								
		Marginal workers			Cultivators			Agricultural labourers		
number	Name of Village	Persons	Males	Females	Persons	Males	Females	Persons	Males	Females
1	2	41	42	43	44	45	46	47	48	49
340175	Dudhgerya	-----Un-inhabited-----								
340176	Nunia	960	477	483	19	12	7	926	456	470
340177	Chandabila	160	120	40	3	3	-	35	29	6
340178	Nakdi	179	84	95	19	11	8	88	12	76
340179	Charchaka	406	201	205	19	18	1	191	76	115
340180	Gidhni	268	194	74	3	2	1	24	14	10
340181	Kherya Juri	127	84	43	-	-	-	13	11	2
340182	Khat Gerya	21	4	17	-	-	-	18	4	14
340183	Benchasol	-----Un-inhabited-----								
340184	Murakati	321	161	160	14	14	-	253	127	126
340185	Kishoripur	214	128	86	13	8	5	187	111	76
340186	Keshia	135	66	69	19	15	4	116	51	65
340187	Lalbandh	204	102	102	41	35	6	163	67	96
340188	Paradiha	2	1	1	-	-	-	1	1	-
340189	Dhanaiam	5	4	1	-	-	-	1	1	-
340190	Benadiha	2	1	1	-	-	-	1	1	-
340191	Phulbahara	-	-	-	-	-	-	-	-	-
340192	Nischinta	108	75	33	1	1	-	102	71	31
340193	Kuldiha	36	19	17	-	-	-	36	19	17
340194	Kharakpur	138	88	50	16	14	2	62	59	3
340195	Pukhuryasol	16	9	7	-	-	-	16	9	7
340196	Dubrajpur	-----Un-inhabited-----								
340197	Khasibandh	52	23	29	3	2	1	47	21	26
340198	Madhupur	-----Un-inhabited-----								
340199	Chilkigar	528	239	289	16	9	7	398	169	229
340200	Ranisal	-----Un-inhabited-----								
340201	Uttarasol	48	23	25	6	5	1	42	18	24
340202	Parulia	30	10	20	1	-	1	29	10	19
340203	Tantpal	-----Un-inhabited-----								
340204	Tulsibani	49	12	37	8	1	7	19	8	11
340205	Kanaisol	52	22	30	7	5	2	41	14	27
340206	Tentala	47	17	30	10	7	3	27	6	21
340207	Shalpatra	78	31	47	3	1	2	75	30	45
340208	Genrua	81	38	43	-	-	-	81	38	43
340209	Tukurya	139	55	84	-	-	-	138	54	84
340210	Nargi	112	70	42	-	-	-	111	69	42
340211	Parashya	-----Un-inhabited-----								
340212	Alampur	295	122	173	33	28	5	209	74	135
340213	Haludbani	51	28	23	3	3	-	48	25	23
340214	Ketkanda	41	21	20	-	-	-	35	18	17
340215	Uphala	71	37	34	3	2	1	68	35	33
340216	Purpahari	163	75	88	19	3	16	61	17	44
340217	Tumkiasol	101	92	9	32	29	3	37	36	1
340218	Jorsa	4	-	4	-	-	-	4	-	4
340219	Kappari	19	15	4	7	6	1	3	2	1
340220	Bagda	-	-	-	-	-	-	-	-	-
340221	Panrusuli	29	25	4	1	1	-	21	17	4
340222	Gagnasuli	28	18	10	5	2	3	22	16	6
340223	Chalakhua	-----Un-inhabited-----								
340224	Hatiasuli	33	16	17	2	1	1	30	15	15
340225	Gobindapur	-----Un-inhabited-----								
340226	Beragari	254	227	27	23	22	1	47	34	13
340227	Gumria	-----Un-inhabited-----								
340228	Latyabad	-----Un-inhabited-----								
340229	Kukurmuri	17	4	13	-	-	-	16	3	13

PRIMARY CENSUS ABSTRACT

CENSUS ABSTRACT

Jamboni

of marginal workers

Household industry workers			Other workers			Non-workers			Name of Village	Location code number
Persons	Males	Females	Persons	Males	Females	Persons	Males	Females		
50	51	52	53	54	55	56	57	58	2	1
-----Un-inhabited-----									Dudhgerya	340175
1	1	-	14	8	6	680	319	361	Nunia	340176
13	2	11	109	86	23	510	178	332	Chandabila	340177
1	-	1	71	61	10	117	57	60	Nakdi	340178
10	2	8	186	105	81	577	250	327	Charchaka	340179
-	-	-	241	178	63	1,271	458	813	Gidhni	340180
27	10	17	87	63	24	1,057	372	685	Kherya Juri	340181
2	-	2	1	-	1	56	23	33	Khat Gerya	340182
-----Un-inhabited-----									Benchasol	340183
30	5	25	24	15	9	239	122	117	Murakati	340184
1	-	1	13	9	4	256	104	152	Kishoripur	340185
-	-	-	-	-	-	83	47	36	Keshia	340186
-	-	-	-	-	-	162	80	82	Lalbandh	340187
1	-	1	-	-	-	41	9	32	Paradiha	340188
1	-	1	3	3	-	74	21	53	Dhanaiam	340189
-	-	-	1	-	1	10	4	6	Benadiha	340190
-	-	-	-	-	-	59	17	42	Phulbahara	340191
1	-	1	4	3	1	133	45	88	Nischinta	340192
-	-	-	-	-	-	33	15	18	Kuldiha	340193
49	7	42	11	8	3	348	157	191	Kharakpur	340194
-	-	-	-	-	-	11	7	4	Pukhuryasol	340195
-----Un-inhabited-----									Dubrajpur	340196
-	-	-	2	-	2	120	43	77	Khasibandh	340197
-----Un-inhabited-----									Madhupur	340198
10	3	7	104	58	46	759	338	421	Chilkigar	340199
-----Un-inhabited-----									Ranisal	340200
-	-	-	-	-	-	40	22	18	Uttarasol	340201
-	-	-	-	-	-	29	14	15	Parulia	340202
-----Un-inhabited-----									Tantpal	340203
18	-	18	4	3	1	111	56	55	Tulsibani	340204
1	-	1	3	3	-	107	52	55	Kanaisol	340205
6	1	5	4	3	1	100	51	49	Tentala	340206
-	-	-	-	-	-	50	29	21	Shalpatra	340207
-	-	-	-	-	-	43	20	23	Genrua	340208
1	1	-	-	-	-	120	66	54	Tukurya	340209
-	-	-	1	1	-	159	67	92	Nargi	340210
-----Un-inhabited-----									Parashya	340211
15	4	11	38	16	22	818	304	514	Alampur	340212
-	-	-	-	-	-	81	43	38	Haludbani	340213
-	-	-	6	3	3	32	15	17	Ketkanda	340214
-	-	-	-	-	-	83	44	39	Uphala	340215
1	-	1	82	55	27	103	51	52	Purpahari	340216
12	7	5	20	20	-	275	107	168	Tumkiasol	340217
-	-	-	-	-	-	19	4	15	Jorsa	340218
-	-	-	9	7	2	846	329	517	Kaggari	340219
-	-	-	-	-	-	134	54	80	Bagda	340220
1	1	-	6	6	-	142	36	106	Panrusuli	340221
1	-	1	-	-	-	255	88	167	Gagnasuli	340222
-----Un-inhabited-----									Chalakchua	340223
-	-	-	1	-	1	539	196	343	Hatiasuli	340224
-----Un-inhabited-----									Gobindapur	340225
14	11	3	170	160	10	1,166	404	762	Beragari	340226
-----Un-inhabited-----									Gumria	340227
-----Un-inhabited-----									Latyabad	340228
-	-	-	1	1	-	87	39	48	Kukurmuri	340229

VILLAGE PRIMARY
C D Block -

Location code number	Name of Village	Area of Village in hectares	Number of households	Total population (including institutional and houseless population)			Population in the age-group 0-6		
				Persons	Males	Females	Persons	Males	Females
1	2	3	4	5	6	7	8	9	10
340230	Baghghari	67.32	36	156	79	77	18	7	11
340231	Chandabila	49.58	41	174	87	87	17	6	11
340232	Kuchasuli	78.49	80	371	190	181	50	23	27
340233	Bankber	31.57	37	166	84	82	25	14	11
340234	Rakhalmara	163.51	49	261	124	137	28	10	18
340235	Uttar Bodakata	62.10	22	110	56	54	13	10	3
340236	Kenduasuli	70.58	94	386	191	195	37	19	18
340237	Pashchim Purnapani	57.79	43	196	104	92	30	14	16
340238	Benasuli	96.65	124	549	263	286	64	23	41
340239	Kapatkata	229.01	150	672	352	320	107	56	51
340240	Burisol	203.99	34	159	80	79	20	8	12
340241	Sarakata	104.19	86	397	205	192	40	22	18
340242	Amlagura	7.12							
340243	Machkandua	3.76							
340244	Chilki	58.13	62	260	137	123	30	15	15
340245	Amlatara	71.80	86	434	210	224	70	31	39
340246	Darkhola	19.46	2	12	8	4	3	3	-
340247	Sangram	84.16	114	446	228	218	60	36	24
340248	Jugi Bandh	69.70	155	697	351	346	90	46	44
340249	Shahari	98.33	54	278	136	142	51	21	30
340250	Gopalpur	50.35	36	145	74	71	25	15	10
340251	Harkichhota	12.51							
340252	Banbhum	51.46	32	128	57	71	19	11	8
340253	Bara Harki	65.46	36	144	78	66	11	7	4
340254	Jarkasol	40.13	55	260	141	119	42	26	16
340255	Bodakata	31.78	16	73	33	40	9	3	6
340256	Pal Banshi	41.62	54	236	117	119	31	18	13
340257	Dubra	375.20	397	1,799	943	856	215	101	114
340258	Sanbelia	38.04	51	226	116	110	33	19	14
340259	Tupli Geyra	37.75	80	352	165	187	51	24	27
340260	Baghua	201.74	93	404	209	195	54	29	25
340261	Kendua	325.30	119	583	300	283	86	47	39
340262	Jambani	55.79	207	886	437	449	111	55	56
340263	Kismat Jambani	23.59	43	162	78	84	25	11	14
340264	Banka Shimla	29.53							
340265	Bera	33.76							
340266	Belborya	57.91							
340267	Phuti Berya	14.54							
340268	Sigram	48.39	89	391	198	193	63	34	29
340269	Harina Ganja	54.18	59	239	125	114	30	12	18
340270	Lohamalia	89.29	109	541	264	277	72	34	38
340271	Tentla Pal	84.47							
340272	Chhota Ghung	54.99	93	392	209	183	40	24	16
340273	Bara Ghung	59.53	184	806	402	404	96	48	48
340274	Dhania Pal	175.72	14	62	34	28	8	6	2
340275	Sati Ghata	59.88	35	170	82	88	25	11	14
340276	Kala Chandpur	37.85							
340277	Aralkuli	40.59	41	160	83	77	19	8	11
340278	Belda	82.26	237	1,003	545	458	106	58	48
340279	Kala Beria	95.77	6	29	12	17	1	1	-
340280	Balidiha	106.93	14	44	22	22	5	2	3
340281	Tila Bandi	113.26	2	8	5	3	-	-	-
340282	Mahisamura	126.93	194	829	421	408	83	48	35
340283	Gadrasol	276.93	208	941	460	481	124	60	64
340284	Hijji	151.39	148	737	395	342	95	54	41

PRIMARY CENSUS ABSTRACT

CENSUS ABSTRACT

Jamboni

Scheduled Castes population			Scheduled Tribes population			Literates			Name of Village
Persons	Males	Females	Persons	Males	Females	Persons	Males	Females	
11	12	13	14	15	16	17	18	19	2
-	-	-	123	62	61	120	69	51	Baghghari
97	50	47	-	-	-	140	74	66	Chandabila
283	145	138	-	-	-	189	128	61	Kuchasuli
-	-	-	-	-	-	88	59	29	Bankber
-	-	-	208	99	109	158	86	72	Rakhalmara
-	-	-	99	50	49	65	37	28	Uttar Bodakata
-	-	-	382	188	194	256	142	114	Kendusuli
-	-	-	150	78	72	119	71	48	Pashchim Purnapani
49	19	30	115	57	58	387	207	180	Benasuli
198	109	89	274	132	142	284	184	100	Kapatkata
-	-	-	-	-	-	104	60	44	Burisol
8	5	3	61	32	29	280	164	116	Sarakata
-----Un-inhabited-----									Amlagura
-----Un-inhabited-----									Machkandua
27	13	14	73	38	35	180	114	66	Chilki
-	-	-	349	165	184	255	154	101	Amlatara
-	-	-	11	7	4	3	3	-	Darkhola
7	4	3	264	134	130	71	46	25	Sangram
31	14	17	211	104	107	407	221	186	Jugi Bandh
159	79	80	119	57	62	147	89	58	Shahari
-	-	-	145	74	71	57	42	15	Gopalpur
-----Un-inhabited-----									Harkichhota
-	-	-	128	57	71	71	33	38	Banbhum
-	-	-	57	30	27	92	59	33	Bara Harki
-	-	-	259	140	119	121	77	44	Jarkasol
-	-	-	73	33	40	40	25	15	Bodakata
42	21	21	83	43	40	128	74	54	Pal Banshi
1,046	536	510	218	127	91	1,299	758	541	Dubra
5	3	2	14	8	6	145	84	61	Sanbelia
116	54	62	70	31	39	172	101	71	Tupli Geyra
-	-	-	37	17	20	252	148	104	Baghua
50	28	22	196	100	96	373	206	167	Kendua
699	342	357	-	-	-	603	326	277	Jambani
136	67	69	20	8	12	97	51	46	Kismat Jambani
-----Un-inhabited-----									Banka Shimla
-----Un-inhabited-----									Bera
-----Un-inhabited-----									Belborya
-----Un-inhabited-----									Phuti Berya
143	73	70	103	52	51	221	122	99	Sigram
-	-	-	24	10	14	168	104	64	Harina Ganja
87	45	42	96	48	48	359	193	166	Lohamalia
-----Un-inhabited-----									Tentla Pal
51	28	23	11	7	4	301	164	137	Chhota Ghung
7	4	3	92	44	48	565	306	259	Bara Ghung
-	-	-	62	34	28	30	20	10	Dhania Pal
-	-	-	170	82	88	96	54	42	Sati Ghata
-----Un-inhabited-----									Kala Chandpur
94	49	45	66	34	32	72	52	20	Aralkuli
253	142	111	90	49	41	761	449	312	Belda
-	-	-	29	12	17	17	7	10	Kala Beria
-	-	-	40	20	20	21	12	9	Balidiha
-	-	-	-	-	-	7	5	2	Tila Bandi
28	14	14	-	-	-	619	333	286	Mahisamura
169	87	82	36	17	19	701	363	338	Gadrasol
515	279	236	167	89	78	509	305	204	Hiji

VILLAGE PRIMARY
C D Block -

Location code number	Name of Village	Illiterates			Total workers			Main workers		
		Persons	Males	Females	Persons	Males	Females	Persons	Males	Females
1	2	20	21	22	23	24	25	26	27	28
340230	Baghghari	36	10	26	50	42	8	7	5	2
340231	Chandabila	34	13	21	61	47	14	12	4	8
340232	Kuchasuli	182	62	120	185	115	70	74	63	11
340233	Bankber	78	25	53	67	45	22	44	39	5
340234	Rakhalmara	103	38	65	136	68	68	51	46	5
340235	Uttar Bodakata	45	19	26	62	31	31	25	19	6
340236	Kenduasuli	130	49	81	177	102	75	93	76	17
340237	Pashchim Purnapani	77	33	44	81	57	24	51	48	3
340238	Benasuli	162	56	106	158	130	28	77	61	16
340239	Kapatkata	388	168	220	391	213	178	125	116	9
340240	Burisol	55	20	35	108	55	53	2	2	-
340241	Sarakata	117	41	76	267	141	126	13	12	1
340242	Amlagura				-----Un-inhabited-----					
340243	Machkandua				-----Un-inhabited-----					
340244	Chilki	80	23	57	128	67	61	8	7	1
340245	Amlatara	179	56	123	236	116	120	8	7	1
340246	Darkhola	9	5	4	8	4	4	-	-	-
340247	Sangram	375	182	193	279	142	137	11	8	3
340248	Jugi Bandh	290	130	160	258	195	63	85	82	3
340249	Shahari	131	47	84	148	73	75	18	17	1
340250	Gopalpur	88	32	56	83	43	40	9	8	1
340251	Harkichhota				-----Un-inhabited-----					
340252	Banbhum	57	24	33	76	38	38	12	11	1
340253	Bara Harki	52	19	33	60	41	19	22	21	1
340254	Jarkasol	139	64	75	161	86	75	13	12	1
340255	Bodakata	33	8	25	44	20	24	12	10	2
340256	Pal Banshi	108	43	65	153	75	78	31	25	6
340257	Dubra	500	185	315	828	546	282	378	325	53
340258	Sanbelia	81	32	49	64	64	-	25	25	-
340259	Tupli Geyra	180	64	116	161	86	75	5	3	2
340260	Baghua	152	61	91	214	123	91	8	5	3
340261	Kendua	210	94	116	271	179	92	213	164	49
340262	Jambani	283	111	172	428	232	196	46	41	5
340263	Kismat Jambani	65	27	38	56	41	15	31	24	7
340264	Banka Shimla				-----Un-inhabited-----					
340265	Bera				-----Un-inhabited-----					
340266	Belborya				-----Un-inhabited-----					
340267	Phuti Berya				-----Un-inhabited-----					
340268	Sigram	170	76	94	127	109	18	83	80	3
340269	Harina Ganja	71	21	50	73	59	14	61	55	6
340270	Lohamalia	182	71	111	151	101	50	41	29	12
340271	Tentla Pal				-----Un-inhabited-----					
340272	Chhota Ghung	91	45	46	143	104	39	14	8	6
340273	Bara Ghung	241	96	145	365	240	125	34	27	7
340274	Dhania Pal	32	14	18	25	17	8	-	-	-
340275	Sati Ghata	74	28	46	81	46	35	35	30	5
340276	Kala Chandpur				-----Un-inhabited-----					
340277	Aralkuli	88	31	57	63	43	20	49	39	10
340278	Belda	242	96	146	495	351	144	229	203	26
340279	Kala Beria	12	5	7	9	8	1	7	7	-
340280	Balidiha	23	10	13	18	15	3	18	15	3
340281	Tila Bandi	1	-	1	3	3	-	3	3	-
340282	Mahisamura	210	88	122	412	228	184	51	43	8
340283	Gadrasol	240	97	143	437	241	196	56	48	8
340284	Hiji	228	90	138	409	225	184	49	43	6

PRIMARY CENSUS ABSTRACT

CENSUS ABSTRACT

Jamboni

Industrial category of main workers												
Cultivators			Household industry						Other workers			Name of Village
Persons	Males	Females	Agricultural labourers			workers			Persons	Males	Females	
29	30	31	32	33	34	35	36	37	38	39	40	2
3	2	1	-	-	-	-	-	-	4	3	1	Baghghari
1	-	1	-	-	-	-	-	-	11	4	7	Chandabila
17	16	1	35	27	8	-	-	-	22	20	2	Kuchasuli
4	4	-	33	29	4	-	-	-	7	6	1	Bankber
34	34	-	10	6	4	1	1	-	6	5	1	Rakhalmara
11	11	-	8	5	3	-	-	-	6	3	3	Uttar Bodakata
38	27	11	31	26	5	16	15	1	8	8	-	Kendusasuli
19	19	-	28	25	3	1	1	-	3	3	-	Pashchim Purnapani
15	14	1	4	4	-	1	1	-	57	42	15	Benasuli
49	46	3	62	57	5	-	-	-	14	13	1	Kapatkata
-	-	-	-	-	-	-	-	-	2	2	-	Burisol
1	1	-	-	-	-	-	-	-	12	11	1	Sarakata
-----Un-inhabited-----												Amlagura
-----Un-inhabited-----												Machkandua
5	4	1	-	-	-	-	-	-	3	3	-	Chiiki
-	-	-	1	1	-	-	-	-	7	6	1	Amlatara
-	-	-	-	-	-	-	-	-	-	-	-	Darkhola
-	-	-	1	1	-	-	-	-	10	7	3	Sangram
67	65	2	-	-	-	1	1	-	17	16	1	Jugi Bandh
3	3	-	4	4	-	-	-	-	11	10	1	Shahari
4	4	-	-	-	-	-	-	-	5	4	1	Gopalpur
-----Un-inhabited-----												Harkichhota
6	6	-	-	-	-	-	-	-	6	5	1	Banbhum
13	13	-	-	-	-	-	-	-	9	8	1	Bara Harki
11	11	-	1	1	-	-	-	-	1	-	1	Jarkasol
9	8	1	2	1	1	-	-	-	1	1	-	Bodakata
9	8	1	15	14	1	-	-	-	7	3	4	Pal Banshi
74	73	1	197	165	32	11	10	1	96	77	19	Dubra
17	17	-	3	3	-	-	-	-	5	5	-	Sanbelia
-	-	-	-	-	-	-	-	-	5	3	2	Tupli Geyra
-	-	-	-	-	-	-	-	-	8	5	3	Baghua
52	51	1	95	87	8	30	-	30	36	26	10	Kendua
1	1	-	13	11	2	3	2	1	29	27	2	Jambani
-	-	-	21	17	4	2	1	1	8	6	2	Kismat Jambani
-----Un-inhabited-----												Banka Shimla
-----Un-inhabited-----												Bera
-----Un-inhabited-----												Belborya
-----Un-inhabited-----												Phuti Berya
7	7	-	40	40	-	-	-	-	36	33	3	Sigram
8	8	-	27	27	-	-	-	-	26	20	6	Harina Ganja
13	7	6	14	11	3	3	3	-	11	8	3	Lohamalia
-----Un-inhabited-----												Tentla Pal
1	-	1	-	-	-	-	-	-	13	8	5	Chhota Ghung
6	5	1	-	-	-	-	-	-	28	22	6	Bara Ghung
-	-	-	-	-	-	-	-	-	-	-	-	Dhania Pal
2	2	-	31	27	4	-	-	-	2	1	1	Sati Ghata
-----Un-inhabited-----												Kala Chandpur
3	3	-	20	16	4	1	1	-	25	19	6	Aralkuli
65	63	2	80	66	14	2	1	1	82	73	9	Belda
4	4	-	3	3	-	-	-	-	-	-	-	Kala Beria
3	2	1	14	12	2	-	-	-	1	1	-	Balidiha
3	3	-	-	-	-	-	-	-	-	-	-	Tila Bandi
5	5	-	1	1	-	-	-	-	45	37	8	Mahisamura
3	3	-	2	2	-	1	1	-	50	42	8	Gadrasol
11	10	1	4	4	-	12	12	-	22	17	5	Hiji

VILLAGE PRIMARY
C D Block -

Location code number		Industrial category								
		Marginal workers			Cultivators			Agricultural labourers		
		Persons	Males	Females	Persons	Males	Females	Persons	Males	Females
1	2	41	42	43	44	45	46	47	48	49
340230	Baghghari	43	37	6	29	28	1	6	6	-
340231	Chandabila	49	43	6	31	30	1	7	7	-
340232	Kuchasuli	111	52	59	-	-	-	110	51	59
340233	Bankber	23	6	17	-	-	-	20	4	16
340234	Rakhalmara	85	22	63	1	-	1	82	22	60
340235	Uttar Bodakata	37	12	25	4	-	4	33	12	21
340236	Kendusauli	84	26	58	2	-	2	17	6	11
340237	Pashchim Purnapani	30	9	21	2	2	-	19	5	14
340238	Benasuli	81	69	12	1	1	-	29	23	6
340239	Kapatkata	266	97	169	4	2	2	145	60	85
340240	Burisol	106	53	53	19	8	11	87	45	42
340241	Sarakata	254	129	125	86	42	44	166	87	79
340242	Amlagura	-----Un-inhabited-----								
340243	Machkandua	-----Un-inhabited-----								
340244	Chilki	120	60	60	5	3	2	86	44	42
340245	Amlatara	228	109	119	27	20	7	118	51	67
340246	Darkhola	8	4	4	-	-	-	8	4	4
340247	Sangram	268	134	134	1	-	1	15	11	4
340248	Jugi Bandh	173	113	60	1	1	-	21	21	-
340249	Shahari	130	56	74	-	-	-	124	54	70
340250	Gopalpur	74	35	39	-	-	-	74	35	39
340251	Harkichhota	-----Un-inhabited-----								
340252	Banbhum	64	27	37	4	2	2	58	24	34
340253	Bara Harki	38	20	18	-	-	-	37	20	17
340254	Jarkasol	148	74	74	8	8	-	139	65	74
340255	Bodakata	32	10	22	-	-	-	32	10	22
340256	Pal Banshi	122	50	72	-	-	-	120	49	71
340257	Dubra	450	221	229	81	74	7	311	115	196
340258	Sanbelia	39	39	-	-	-	-	39	39	-
340259	Tupli Geyra	156	83	73	52	31	21	101	49	52
340260	Baghua	206	118	88	103	59	44	103	59	44
340261	Kendua	58	15	43	3	2	1	13	8	5
340262	Jambani	382	191	191	5	3	2	346	168	178
340263	Kismat Jambani	25	17	8	-	-	-	11	4	7
340264	Banka Shimla	-----Un-inhabited-----								
340265	Bera	-----Un-inhabited-----								
340266	Belborya	-----Un-inhabited-----								
340267	Phuti Berya	-----Un-inhabited-----								
340268	Sigram	44	29	15	2	2	-	41	26	15
340269	Harina Ganja	12	4	8	-	-	-	4	2	2
340270	Lohamalia	110	72	38	4	3	1	52	39	13
340271	Tentla Pal	-----Un-inhabited-----								
340272	Chhota Ghung	129	96	33	10	10	-	80	68	12
340273	Bara Ghung	331	213	118	115	92	23	108	66	42
340274	Dhania Pal	25	17	8	-	-	-	19	15	4
340275	Sati Ghata	46	16	30	4	-	4	36	16	20
340276	Kala Chandpur	-----Un-inhabited-----								
340277	Aralkuli	14	4	10	-	-	-	-	-	-
340278	Belda	266	148	118	28	10	18	187	92	95
340279	Kala Beria	2	1	1	-	-	-	-	-	-
340280	Balidiha	-	-	-	-	-	-	-	-	-
340281	Tila Bandi	-	-	-	-	-	-	-	-	-
340282	Mahisamura	361	185	176	95	93	2	231	62	169
340283	Gadrasol	381	193	188	29	27	2	311	144	167
340284	Hiji	360	182	178	2	2	-	356	178	178

PRIMARY CENSUS ABSTRACT

CENSUS ABSTRACT

Jamboni

of marginal workers

Household industry workers			Other workers			Non-workers			Name of Village	Location code number
Persons	Males	Females	Persons	Males	Females	Persons	Males	Females		
50	51	52	53	54	55	56	57	58	2	1
5	-	5	3	3	-	106	37	69	Baghghari	340230
1	-	1	10	6	4	113	40	73	Chandabila	340231
-	-	-	1	1	-	186	75	111	Kuchasuli	340232
-	-	-	3	2	1	99	39	60	Bankber	340233
-	-	-	2	-	2	125	56	69	Rakhalmara	340234
-	-	-	-	-	-	48	25	23	Uttar Bodakata	340235
62	20	42	3	-	3	209	89	120	Kendusasuli	340236
9	2	7	-	-	-	115	47	68	Pashchim Purnapani	340237
10	8	2	41	37	4	391	133	258	Benasuli	340238
30	4	26	87	31	56	281	139	142	Kapatkata	340239
-	-	-	-	-	-	51	25	26	Burisol	340240
2	-	2	-	-	-	130	64	66	Sarakata	340241
-----Un-inhabited-----									Amlagura	340242
-----Un-inhabited-----									Machkandua	340243
10	-	10	19	13	6	132	70	62	Chilki	340244
18	-	18	65	38	27	198	94	104	Amlatara	340245
-	-	-	-	-	-	4	4	-	Darkhola	340246
104	6	98	148	117	31	167	86	81	Sangram	340247
13	6	7	138	85	53	439	156	283	Jugi Bandh	340248
4	-	4	2	2	-	130	63	67	Shahari	340249
-	-	-	-	-	-	62	31	31	Gopalpur	340250
-----Un-inhabited-----									Harkichhota	340251
-	-	-	2	1	1	52	19	33	Banbhum	340252
-	-	-	1	-	1	84	37	47	Bara Harki	340253
-	-	-	1	1	-	99	55	44	Jarkasol	340254
-	-	-	-	-	-	29	13	16	Bodakata	340255
-	-	-	2	1	1	83	42	41	Pal Banshi	340256
15	10	5	43	22	21	971	397	574	Dubra	340257
-	-	-	-	-	-	162	52	110	Sanbelia	340258
2	2	-	1	1	-	191	79	112	Tupli Geyra	340259
-	-	-	-	-	-	190	86	104	Baghua	340260
37	2	35	5	3	2	312	121	191	Kendua	340261
4	3	1	27	17	10	458	205	253	Jambani	340262
-	-	-	14	13	1	106	37	69	Kismat Jambani	340263
-----Un-inhabited-----									Banka Shimla	340264
-----Un-inhabited-----									Bera	340265
-----Un-inhabited-----									Belborya	340266
-----Un-inhabited-----									Phuti Berya	340267
-	-	-	1	1	-	264	89	175	Sigram	340268
-	-	-	8	2	6	166	66	100	Harina Ganja	340269
9	4	5	45	26	19	390	163	227	Lohamalia	340270
-----Un-inhabited-----									Tentla Pal	340271
-	-	-	39	18	21	249	105	144	Chhota Ghung	340272
50	3	47	58	52	6	441	162	279	Bara Ghung	340273
-	-	-	6	2	4	37	17	20	Dhania Pal	340274
1	-	1	5	-	5	89	36	53	Sati Ghata	340275
-----Un-inhabited-----									Kala Chandpur	340276
-	-	-	14	4	10	97	40	57	Aralkuli	340277
2	-	2	49	46	3	508	194	314	Belda	340278
-	-	-	2	1	1	20	4	16	Kala Beria	340279
-	-	-	-	-	-	26	7	19	Balidiha	340280
-	-	-	-	-	-	5	2	3	Tila Bandi	340281
5	3	2	30	27	3	417	193	224	Mahisamura	340282
9	3	6	32	19	13	504	219	285	Gadrasol	340283
-	-	-	2	2	-	328	170	158	Hiji	340284

VILLAGE PRIMARY
C D Block -

Location code number	Name of Village	Area of Village in hectares	Number of households	Total population (including institutional and houseless population)			Population in the age-group 0-6		
				Persons	Males	Females	Persons	Males	Females
1	2	3	4	5	6	7	8	9	10
340285	Bamun Diha	144.91	155	681	333	348	71	36	35
340286	Kadam Diha	145.32		-----Un-inhabited-----					
340287	Sonamukhi	134.51	56	251	129	122	29	16	13
340288	Kuryara	191.89	93	407	190	217	53	25	28
340289	Dhoba Kurya	111.90	60	251	126	125	33	20	13
340290	Sarenga	165.25	89	398	205	193	52	32	20
340291	Tulibar	132.21	210	902	448	454	95	42	53
340292	Tela Muri	35.06	46	161	79	82	15	8	7
340293	Khas Jangal	229.39		-----Un-inhabited-----					
340294	Rehara	276.36		-----Un-inhabited-----					
340295	Asti	85.96	76	329	155	174	35	18	17
340296	Kenddiha	44.48	5	19	8	11	3	1	2
340297	Mal Bandi	69.33	108	485	244	241	48	30	18
340298	Ahar Mura	25.07	18	72	40	32	8	5	3
340299	Par Shuli	117.76	208	845	422	423	91	44	47
340300	Bhursan	83.95	114	497	251	246	57	30	27
340301	Kenddangri	68.15	149	648	335	313	69	39	30
340302	Kadamdiha	42.01	79	348	177	171	34	19	15
340303	Kinkarpal	16.02		-----Un-inhabited-----					
340304	Enredhara	51.05		-----Un-inhabited-----					
340305	Karbari Dihi	12.88	2	7	3	4	3	1	2
340306	Juasol	21.74	56	209	113	96	16	10	6
340307	Tarkinata	38.64	57	203	100	103	25	12	13
340308	Bhandari Gura	48.47		-----Un-inhabited-----					
340309	Chirkumdihi	25.39	42	159	82	77	11	7	4
340310	Phul Berya	60.76	94	384	189	195	31	18	13
340311	Hate Kada	47.01	46	187	98	89	17	8	9
340312	Pimdra Gere	74.11	24	103	52	51	16	8	8
340313	Bankra	152.96	61	269	133	136	40	19	21
340314	Khas Jangal	16.27		-----Un-inhabited-----					
340315	Panjasol	24.72		-----Un-inhabited-----					
340316	Jhargram	54.36		-----Un-inhabited-----					
340317	Mahuli	44.43		-----Un-inhabited-----					
340318	Chaulisol	61.61	32	169	87	82	31	19	12
340319	Swargachhira	51.30	84	527	271	256	73	39	34
340320	Belia Guri	30.68	113	545	285	260	72	41	31
340321	Khas Jangal	84.58		-----Un-inhabited-----					
340322	Mantabani	75.98		-----Un-inhabited-----					
340323	Chiya Para	138.23	243	1,039	528	511	142	71	71
340324	Band Gora	60.11	50	199	115	84	16	12	4
340325	Barmania	42.72	118	484	250	234	59	32	27
340326	Konkro	67.98	74	355	188	167	37	20	17
340327	Khamar Para	68.95	305	1,253	627	626	140	63	77
340328	Chichra	78.53	574	3,116	1,597	1,519	396	200	196
340329	Shalbani	43.90	170	784	391	393	106	58	48
340330	Jamsola	60.70		-----Un-inhabited-----					
340331	Belia Guri	44.44	26	108	53	55	11	5	6
340332	Noharia	62.15	266	1,217	635	582	161	84	77
340333	Ghutia	84.75	384	1,588	820	768	167	88	79
340334	Sunrsa	38.38	42	154	82	72	22	13	9
340335	Kadopindra	153.01	178	721	370	351	79	42	37
340336	Chutia	71.96	23	128	68	60	13	8	5
340337	Itamara	55.91	111	515	264	251	73	37	36
340338	Kendsar	91.11	47	192	113	79	18	10	8
340339	Palkachor	41.08		-----Un-inhabited-----					

PRIMARY CENSUS ABSTRACT

CENSUS ABSTRACT

Jamboni

Scheduled Castes population			Scheduled Tribes population			Literates			Name of Village	
Persons	Males	Females	Persons	Males	Females	Persons	Males	Females		
11	12	13	14	15	16	17	18	19	2	
-	-	-	112	54	58	530	276	254	Bamun Diha	
			-----Un-inhabited-----							Kadam Diha
11	4	7	10	6	4	169	96	73	Sonamukhi	
-	-	-	177	85	92	270	140	130	Kuryara	
27	14	13	-	-	-	192	95	97	Dhoba Kurya	
11	4	7	201	108	93	252	133	119	Sarenga	
5	2	3	379	196	183	457	270	187	Tulibar	
16	7	9	65	31	34	126	70	56	Tela Muri	
			-----Un-inhabited-----							Khas Jangal
			-----Un-inhabited-----							Rehara
20	8	12	87	42	45	196	105	91	Asti	
-	-	-	-	-	-	13	6	7	Kenddiha	
-	-	-	128	57	71	372	195	177	Mal Bandi	
-	-	-	-	-	-	57	32	25	Ahar Mura	
83	45	38	202	103	99	616	340	276	Par Shuli	
82	42	40	-	-	-	327	177	150	Bhursan	
114	60	54	93	46	47	501	283	218	Kenddangri	
104	51	53	133	68	65	230	137	93	Kadamdiha	
			-----Un-inhabited-----							Kinkarpal
			-----Un-inhabited-----							Enredhara
-	-	-	-	-	-	4	2	2	Karbari Dihi	
-	-	-	153	85	68	110	71	39	Juasol	
-	-	-	14	6	8	150	79	71	Tarkinata	
			-----Un-inhabited-----							Bhandari Gura
-	-	-	32	17	15	122	62	60	Chirkumdihi	
-	-	-	-	-	-	297	158	139	Phul Berya	
-	-	-	15	10	5	144	81	63	Hate Kada	
-	-	-	-	-	-	75	42	33	Pindra Gere	
-	-	-	-	-	-	196	105	91	Bankra	
			-----Un-inhabited-----							Khas Jangal
			-----Un-inhabited-----							Panjasol
			-----Un-inhabited-----							Jhargram
			-----Un-inhabited-----							Mahuli
-	-	-	167	86	81	69	38	31	Chaulisol	
197	102	95	92	51	41	348	206	142	Swargachhira	
161	87	74	2	1	1	289	168	121	Belia Guri	
			-----Un-inhabited-----							Khas Jangal
			-----Un-inhabited-----							Mantabani
269	133	136	536	274	262	516	301	215	Chiya Para	
35	19	16	59	37	22	129	79	50	Band Gora	
182	92	90	28	12	16	251	153	98	Barmania	
241	129	112	24	14	10	231	139	92	Konkro	
653	324	329	4	3	1	836	471	365	Khamar Para	
355	186	169	20	11	9	2,263	1,277	986	Chichra	
213	93	120	4	2	2	537	286	251	Shalbani	
			-----Un-inhabited-----							Jamsola
43	22	21	57	27	30	48	30	18	Belia Guri	
937	480	457	23	11	12	640	410	230	Noharia	
500	253	247	12	6	6	1,123	633	490	Ghutia	
-	-	-	-	-	-	119	65	54	Sunrsa	
-	-	-	266	129	137	429	258	171	Kadopindra	
15	6	9	113	62	51	68	45	23	Chutia	
240	128	112	254	125	129	253	150	103	Itamara	
124	72	52	-	-	-	158	93	65	Kendsar	
			-----Un-inhabited-----							Palkachor

VILLAGE PRIMARY
C D Block -

Location code number	Name of Village	Illiterates			Total workers			Main workers		
		Persons	Males	Females	Persons	Males	Females	Persons	Males	Females
1	2	20	21	22	23	24	25	26	27	28
340285	Bamun Diha	151	57	94	379	206	173	29	17	12
340286	Kadam Diha	-----Un-inhabited-----								
340287	Sonamukhi	82	33	49	153	79	74	74	47	27
340288	Kuryara	137	50	87	241	120	121	122	91	31
340289	Dhoba Kurya	59	31	28	120	64	56	36	30	6
340290	Sarenga	146	72	74	215	114	101	67	50	17
340291	Tulibar	445	178	267	405	251	154	93	89	4
340292	Tela Muri	35	9	26	83	45	38	14	10	4
340293	Khas Jangal	-----Un-inhabited-----								
340294	Rehara	-----Un-inhabited-----								
340295	Asti	133	50	83	86	79	7	45	43	2
340296	Kenddiha	6	2	4	4	4	-	3	3	-
340297	Mal Bandi	113	49	64	246	123	123	26	12	14
340298	Ahar Mura	15	8	7	51	28	23	-	-	-
340299	Par Shuli	229	82	147	503	268	235	9	6	3
340300	Bhursan	170	74	96	245	136	109	105	94	11
340301	Kenddangri	147	52	95	380	212	168	85	74	11
340302	Kadamdiha	118	40	78	196	108	88	15	13	2
340303	Kinkarpal	-----Un-inhabited-----								
340304	Enredhara	-----Un-inhabited-----								
340305	Karbari Dihi	3	1	2	4	2	2	-	-	-
340306	Juasol	99	42	57	140	70	70	2	2	-
340307	Tarkinata	53	21	32	112	56	56	-	-	-
340308	Bhandari Gura	-----Un-inhabited-----								
340309	Chirkumdihi	37	20	17	92	46	46	2	2	-
340310	Phul Berya	87	31	56	254	126	128	6	6	-
340311	Hate Kada	43	17	26	53	51	2	41	39	2
340312	Pimdra Gere	28	10	18	30	27	3	26	25	1
340313	Bankra	73	28	45	170	89	81	14	10	4
340314	Khas Jangal	-----Un-inhabited-----								
340315	Panjasol	-----Un-inhabited-----								
340316	Jhargram	-----Un-inhabited-----								
340317	Mahuli	-----Un-inhabited-----								
340318	Chaulisol	100	49	51	48	30	18	37	25	12
340319	Swargachhira	179	65	114	158	99	59	126	77	49
340320	Belia Guri	256	117	139	211	131	80	209	130	79
340321	Khas Jangal	-----Un-inhabited-----								
340322	Mantabani	-----Un-inhabited-----								
340323	Chiya Para	523	227	296	466	300	166	142	107	35
340324	Band Gora	70	36	34	97	70	27	68	55	13
340325	Barmania	233	97	136	190	124	66	30	24	6
340326	Konkro	124	49	75	129	104	25	128	104	24
340327	Khamar Para	417	156	261	415	364	51	257	226	31
340328	Chichra	853	320	533	1,106	880	226	940	785	155
340329	Shalbani	247	105	142	233	203	30	230	201	29
340330	Jamsola	-----Un-inhabited-----								
340331	Belia Guri	60	23	37	63	33	30	59	31	28
340332	Noharia	577	225	352	484	356	128	283	200	83
340333	Ghutia	465	187	278	501	425	76	343	295	48
340334	Sunrsa	35	17	18	48	41	7	44	38	6
340335	Kadopindra	292	112	180	360	196	164	349	191	158
340336	Chutia	60	23	37	80	40	40	23	21	2
340337	Itamara	262	114	148	335	171	164	22	20	2
340338	Kendsar	34	20	14	52	45	7	50	44	6
340339	Palkachor	-----Un-inhabited-----								

PRIMARY CENSUS ABSTRACT

CENSUS ABSTRACT
Jamboni

Industrial category of main workers													Name of Village 2
Cultivators			Household industry						Other workers				
			Agricultural labourers			workers							
Persons	Males	Females	Persons	Males	Females	Persons	Males	Females	Persons	Males	Females		
29	30	31	32	33	34	35	36	37	38	39	40		
-	-	-	2	1	1	-	-	-	27	16	11	Bamun Diha	
-----Un-inhabited-----												Kadam Diha	
-	-	-	70	44	26	-	-	-	4	3	1	Sonamukhi	
-	-	-	120	90	30	-	-	-	2	1	1	Kuryara	
-	-	-	1	-	1	-	-	-	35	30	5	Dhoba Kurya	
-	-	-	-	-	-	4	3	1	63	47	16	Sarenga	
61	59	2	5	5	-	-	-	-	27	25	2	Tulibar	
1	1	-	-	-	-	1	1	-	12	8	4	Tela Muri	
-----Un-inhabited-----												Khas Jangal	
-----Un-inhabited-----												Rehara	
14	14	-	26	25	1	2	2	-	3	2	1	Asti	
1	1	-	2	2	-	-	-	-	-	-	-	Kenddiha	
3	2	1	8	4	4	-	-	-	15	6	9	Mal Bandi	
-	-	-	-	-	-	-	-	-	-	-	-	Ahar Mura	
-	-	-	-	-	-	-	-	-	9	6	3	Par Shuli	
48	47	1	37	31	6	-	-	-	20	16	4	Bhursan	
22	21	1	29	26	3	2	1	1	32	26	6	Kenddangri	
2	1	1	-	-	-	-	-	-	13	12	1	Kadamdiha	
-----Un-inhabited-----												Kinkarpal	
-----Un-inhabited-----												Enredhara	
-	-	-	-	-	-	-	-	-	-	-	-	Karbari Dihi	
-	-	-	-	-	-	-	-	-	2	2	-	Juasol	
-	-	-	-	-	-	-	-	-	-	-	-	Tarkinata	
-----Un-inhabited-----												Bhandari Gura	
2	2	-	-	-	-	-	-	-	-	-	-	Chirkumdihi	
-	-	-	-	-	-	-	-	-	6	6	-	Phul Berya	
33	33	-	4	4	-	1	-	1	3	2	1	Hate Kada	
15	15	-	8	8	-	1	-	1	2	2	-	Pindra Gere	
1	1	-	4	2	2	-	-	-	9	7	2	Bankra	
-----Un-inhabited-----												Khas Jangal	
-----Un-inhabited-----												Panjasol	
-----Un-inhabited-----												Jhargram	
-----Un-inhabited-----												Mahuli	
11	11	-	6	5	1	15	5	10	5	4	1	Chaulisol	
8	4	4	14	12	2	69	35	34	35	26	9	Swargachhira	
13	13	-	87	48	39	-	-	-	109	69	40	Belia Guri	
-----Un-inhabited-----												Khas Jangal	
-----Un-inhabited-----												Mantabani	
16	16	-	56	39	17	3	2	1	67	50	17	Chiya Para	
22	21	1	25	20	5	1	1	-	20	13	7	Band Gora	
-	-	-	-	-	-	1	1	-	29	23	6	Barmania	
9	8	1	50	37	13	-	-	-	69	59	10	Konkro	
3	3	-	3	2	1	5	5	-	246	216	30	Khamar Para	
106	103	3	19	19	-	183	117	66	632	546	86	Chichra	
11	11	-	191	163	28	1	1	-	27	26	1	Shalbani	
-----Un-inhabited-----												Jamsola	
-	-	-	55	27	28	-	-	-	4	4	-	Belia Guri	
46	46	-	171	94	77	-	-	-	66	60	6	Noharia	
104	101	3	108	87	21	1	1	-	130	106	24	Ghutia	
1	1	-	37	34	3	-	-	-	6	3	3	Sunrsa	
101	61	40	222	108	114	-	-	-	26	22	4	Kadopindra	
3	3	-	15	15	-	-	-	-	5	3	2	Chutia	
11	11	-	6	6	-	-	-	-	5	3	2	Itamara	
42	40	2	4	2	2	2	2	-	2	-	2	Kendsar	
-----Un-inhabited-----												Palkachor	

VILLAGE PRIMARY
C D Block -

		Industrial category								
Location code number	Name of Village	Marginal workers			Cultivators			Agricultural labourers		
		Persons	Males	Females	Persons	Males	Females	Persons	Males	Females
1	2	41	42	43	44	45	46	47	48	49
340285	Bamun Diha	350	189	161	8	4	4	341	184	157
340286	Kadam Diha				-----Un-inhabited-----					
340287	Sonamukhi		32	47	6	2	4		30	43
340288	Kuryara	119	29	90	4	4	-	114	25	89
340289	Dhoba Kurya	84	34	50	27	25	2	57	9	48
340290	Sarenga	148	64	84	38	32	6	107	30	77
340291	Tulibar	312	162	150	28	27	1	241	126	115
340292	Tela Muri	69	35	34	12	12	-	55	22	33
340293	Khas Jangal				-----Un-inhabited-----					
340294	Rehara				-----Un-inhabited-----					
340295	Asti	41	36	5	1	-	1	39	36	3
340296	Kenddiha	1	1	-	-	-	-	-	-	-
340297	Mal Bandi	220	111	109	6	-	6	207	108	99
340298	Ahar Mura	51	28	23	-	-	-	51	28	23
340299	Par Shuli	494	262	232	-	-	-	483	256	227
340300	Bhursan	140	42	98	-	-	-	139	42	97
340301	Kenddangri	295	138	157	38	34	4	198	77	121
340302	Kadamdiha	181	95	86	7	4	3	156	76	80
340303	Kinkarpal				-----Un-inhabited-----					
340304	Enredhara				-----Un-inhabited-----					
340305	Karbari Dihi	4	2	2	-	-	-	4	2	2
340306	Juasol	138	68	70	-	-	-	138	68	70
340307	Tarkinata	112	56	56	-	-	-	109	54	55
340308	Bhandari Gura				-----Un-inhabited-----					
340309	Chirkumdihi	90	44	46	-	-	-	90	44	46
340310	Phul Berya	248	120	128	64	39	25	178	77	101
340311	Hate Kada	12	12	-	-	-	-	12	12	-
340312	Pimdra Gere	4	2	2	2	1	1	2	1	1
340313	Bankra	156	79	77	42	28	14	111	49	62
340314	Khas Jangal				-----Un-inhabited-----					
340315	Panjasol				-----Un-inhabited-----					
340316	Jhargram				-----Un-inhabited-----					
340317	Mahuli				-----Un-inhabited-----					
340318	Chaulisol	11	5	6	1	1	-	-	-	-
340319	Swargachhira	32	22	10	4	1	3	6	5	1
340320	Belia Guri	2	1	1	1	-	1	-	-	-
340321	Khas Jangal				-----Un-inhabited-----					
340322	Mantabani				-----Un-inhabited-----					
340323	Chiya Para	324	193	131	68	66	2	212	110	102
340324	Band Gora	29	15	14	1	1	-	24	11	13
340325	Barmania	160	100	60	16	16	-	135	76	59
340326	Konkro	1	-	1	-	-	-	-	-	-
340327	Khamar Para	158	138	20	5	2	3	55	51	4
340328	Chichra	166	95	71	2	1	1	39	32	7
340329	Shalbani	3	2	1	-	-	-	1	1	-
340330	Jamsola				-----Un-inhabited-----					
340331	Belia Guri	4	2	2	-	-	-	3	1	2
340332	Noharia	201	156	45	-	-	-	187	144	43
340333	Ghutia	158	130	28	-	-	-	146	122	24
340334	Sunrsa	4	3	1	-	-	-	4	3	1
340335	Kadopindra	11	5	6	3	2	1	7	3	4
340336	Chutia	57	19	38	1	1	-	56	18	38
340337	Itamara	313	151	162	18	11	7	293	138	155
340338	Kendsar	2	1	1	1	1	-	1	-	1
340339	Palkachor				-----Un-inhabited-----					

PRIMARY CENSUS ABSTRACT

CENSUS ABSTRACT

Jamboni

of marginal workers

Household industry workers			Other workers			Non-workers			Name of Village	Location code number	
Persons	Males	Females	Persons	Males	Females	Persons	Males	Females			
50	51	52	53	54	55	56	57	58	2	1	
-	-	-	1	1	-	302	127	175	Bamun Diha	340285	
-----Un-inhabited-----										Kadam Diha	340286
-	-	-	-	-	-	98	50	48	Sonamukhi	340287	
-	-	-	1	-	1	166	70	96	Kuryara	340288	
-	-	-	-	-	-	131	62	69	Dhoba Kurya	340289	
-	-	-	3	2	1	183	91	92	Sarenga	340290	
4	2	2	39	7	32	497	197	300	Tulibar	340291	
-	-	-	2	1	1	78	34	44	Tela Muri	340292	
-----Un-inhabited-----										Khas Jangal	340293
-----Un-inhabited-----										Rehara	340294
1	-	1	-	-	-	243	76	167	Asti	340295	
-	-	-	1	1	-	15	4	11	Kenddiha	340296	
1	1	-	6	2	4	239	121	118	Mal Bandi	340297	
-	-	-	-	-	-	21	12	9	Ahar Mura	340298	
5	2	3	6	4	2	342	154	188	Par Shuli	340299	
-	-	-	1	-	1	252	115	137	Bhursan	340300	
23	10	13	36	17	19	268	123	145	Kenddangri	340301	
3	-	3	15	15	-	152	69	83	Kadamdiha	340302	
-----Un-inhabited-----										Kinkarpal	340303
-----Un-inhabited-----										Enredhara	340304
-	-	-	-	-	-	3	1	2	Karbari Dihi	340305	
-	-	-	-	-	-	69	43	26	Juasol	340306	
-	-	-	3	2	1	91	44	47	Tarkinata	340307	
-----Un-inhabited-----										Bhandari Gura	340308
-	-	-	-	-	-	67	36	31	Chirkumdihi	340309	
-	-	-	6	4	2	130	63	67	Phul Berya	340310	
-	-	-	-	-	-	134	47	87	Hate Kada	340311	
-	-	-	-	-	-	73	25	48	Pimdra Gere	340312	
2	1	1	1	1	-	99	44	55	Bankra	340313	
-----Un-inhabited-----										Khas Jangal	340314
-----Un-inhabited-----										Panjasol	340315
-----Un-inhabited-----										Jhargram	340316
-----Un-inhabited-----										Mahuli	340317
4	1	3	6	3	3	121	57	64	Chaulisol	340318	
7	3	4	15	13	2	369	172	197	Swargachhira	340319	
-	-	-	1	1	-	334	154	180	Belia Guri	340320	
-----Un-inhabited-----										Khas Jangal	340321
-----Un-inhabited-----										Mantabani	340322
24	4	20	20	13	7	573	228	345	Chiya Para	340323	
-	-	-	4	3	1	102	45	57	Band Gora	340324	
3	3	-	6	5	1	294	126	168	Barmania	340325	
-	-	-	1	-	1	226	84	142	Konkro	340326	
24	19	5	74	66	8	838	263	575	Khamar Para	340327	
4	3	1	121	59	62	2,010	717	1,293	Chichra	340328	
-	-	-	2	1	1	551	188	363	Shalbani	340329	
-----Un-inhabited-----										Jamsola	340330
-	-	-	1	1	-	45	20	25	Belia Guri	340331	
-	-	-	14	12	2	733	279	454	Noharia	340332	
-	-	-	12	8	4	1,087	395	692	Ghutia	340333	
-	-	-	-	-	-	106	41	65	Sunrsa	340334	
-	-	-	1	-	1	361	174	187	Kadopindra	340335	
-	-	-	-	-	-	48	28	20	Chutia	340336	
-	-	-	2	2	-	180	93	87	Itamara	340337	
-	-	-	-	-	-	140	68	72	Kendsar	340338	
-----Un-inhabited-----										Palkachor	340339

VILLAGE PRIMARY
C D Block -

Location code number	Name of Village	Area of Village in hectares	Number of households	Total population (including institutional and houseless population)			Population in the age-group 0-6		
				Persons	Males	Females	Persons	Males	Females
1	2	3	4	5	6	7	8	9	10
340340	Kamta	111.11				-----Un-inhabited-----			
340341	Gohaldiha	30.60				-----Un-inhabited-----			
340342	Band Mura	29.64				-----Un-inhabited-----			
340343	Sabal Mara	26.87	124	531	271	260	74	39	35
340344	Khar Banda	31.60	102	393	219	174	41	21	20
340345	Sholenda	68.43	115	513	254	259	56	29	27
340346	Dhukuria	24.69				-----Un-inhabited-----			
340347	Balidiha	105.66	98	382	200	182	46	21	25
340348	Murakati	101.84	162	757	376	381	98	47	51
340349	Dakshina	50.22	101	429	215	214	48	17	31
340350	Kaimi	35.52	5	16	9	7	1	-	1
340351	Panpara	31.25	33	121	66	55	9	6	3
340352	Kherya Para	81.49	29	125	65	60	8	5	3
340353	Joka	60.45	62	256	127	129	24	10	14
340354	Khas Jangal	124.89				-----Un-inhabited-----			
340355	Bara Pindra	55.24	46	155	84	71	21	13	8
340356	Chhota Pindra	33.02	75	253	128	125	18	10	8
340357	Jatia Bandi	59.72	80	299	140	159	27	13	14
340358	Dharar Dihi	21.52	7	24	12	12	1	-	1
340359	Khas Jangal	476.93				-----Un-inhabited-----			
340360	Para Diha	52.48	25	105	52	53	6	1	5
340361	Shirsi	33.03	69	289	149	140	20	11	9
340362	Kapasi	37.21	45	226	124	102	24	12	12
340363	Salbani	67.00	58	246	123	123	14	7	7
340364	Bhatur	164.31	148	663	353	310	69	43	26
340365	Chakbaram	23.63	2	8	5	3	1	1	-
340366	Amra Tara	60.79	34	146	69	77	17	9	8
340367	Pariharpur	52.51				-----Un-inhabited-----			
340368	Kuldiha	78.43	167	732	387	345	76	38	38
340369	Kani Mahuli	153.13	69	354	171	183	51	23	28
340370	Banshgar	19.27				-----Un-inhabited-----			
340371	Kismat	61.59				-----Un-inhabited-----			
340372	Maupal	91.80	36	172	86	86	26	12	14
340373	Sijua	43.62	128	582	296	286	102	48	54
340374	Barasol	81.35	41	181	96	85	17	8	9
340375	Ramchandrapur	34.16	79	287	140	147	30	19	11
340376	Bahirgram	139.69	294	1,300	665	635	148	71	77
340377	Bel Dangri	98.15	75	311	147	164	30	16	14
340378	Ranipal	98.47	43	189	98	91	22	13	9
340379	Kenja	32.76				-----Un-inhabited-----			
340380	Bhaluka	173.91	60	266	130	136	33	11	22
340381	Rangametya	50.28	70	279	143	136	40	16	24
340382	Chattha	61.06	31	147	80	67	15	8	7
340383	Banksol	76.81	64	271	129	142	42	20	22
340384	Kumri	64.97	54	226	117	109	28	15	13
340385	Khas Jangal	467.40	30	118	56	62	11	3	8
340386	Dakshin Sol	31.67	3	10	5	5	1	-	1
340387	Bhaluka	35.67	61	255	120	135	25	11	14
340388	Shushni	511.88	136	542	286	256	45	28	17
340389	Mohanpur	124.76	81	351	166	185	45	20	25
340390	Kuldiha	139.69	47	193	91	102	27	14	13
340391	Belia	209.63	504	2,268	1,128	1,140	288	127	161
340392	Mahuli	80.62	26	121	61	60	15	7	8
340393	Nimdiha	31.24	11	42	23	19	7	2	5
340394	Shanr Dhara	92.01	133	522	254	268	76	33	43

PRIMARY CENSUS ABSTRACT

CENSUS ABSTRACT

Jamboni

Scheduled Castes population			Scheduled Tribes population			Literates			Name of Village
Persons	Males	Females	Persons	Males	Females	Persons	Males	Females	
11	12	13	14	15	16	17	18	19	2
			-----Un-inhabited-----						Kamta
			-----Un-inhabited-----						Gohaldiha
			-----Un-inhabited-----						Band Mura
28	12	16	308	152	156	260	165	95	Sabal Mara
258	143	115	19	10	9	264	183	81	Khar Banda
32	13	19	249	123	126	369	198	171	Sholenda
			-----Un-inhabited-----						Dhukuria
71	34	37	112	61	51	308	168	140	Balidiha
-	-	-	38	22	16	545	301	244	Murakati
149	76	73	82	41	41	297	172	125	Dakshina
-	-	-	-	-	-	14	9	5	Kaimi
121	66	55	-	-	-	76	46	30	Panpara
-	-	-	1	-	1	92	52	40	Kherya Para
5	2	3	146	70	76	155	96	59	Joka
			-----Un-inhabited-----						Khas Jangal
-	-	-	137	75	62	102	59	43	Bara Pindra
42	19	23	149	75	74	193	102	91	Chhota Pindra
18	8	10	264	121	143	242	111	131	Jatia Bandi
-	-	-	24	12	12	12	8	4	Dharar Dihi
			-----Un-inhabited-----						Khas Jangal
-	-	-	-	-	-	87	49	38	Para Diha
-	-	-	8	4	4	235	131	104	Shirsi
21	12	9	53	28	25	167	103	64	Kapasi
6	3	3	31	14	17	126	81	45	Salbani
25	12	13	224	118	106	490	284	206	Bhatur
-	-	-	8	5	3	7	4	3	Chakbaram
111	55	56	35	14	21	96	49	47	Amra Tara
			-----Un-inhabited-----						Pariharpur
110	58	52	194	105	89	491	276	215	Kuldiha
9	8	1	30	17	13	278	141	137	Kani Mahuli
			-----Un-inhabited-----						Banshgar
			-----Un-inhabited-----						Kismat
50	24	26	63	32	31	106	60	46	Maupal
420	207	213	56	31	25	291	182	109	Sijua
-	-	-	128	66	62	111	71	40	Barasol
14	5	9	82	41	41	214	111	103	Ramchandrapur
546	292	254	149	76	73	895	504	391	Bahirgram
33	15	18	246	116	130	214	121	93	Bel Dangri
6	3	3	183	95	88	102	66	36	Ranipal
			-----Un-inhabited-----						Kenja
75	43	32	2	1	1	163	88	75	Bhaluka
30	16	14	249	127	122	192	116	76	Rangametya
-	-	-	145	80	65	102	64	38	Chattha
-	-	-	42	20	22	192	102	90	Banksol
-	-	-	-	-	-	171	95	76	Kumri
-	-	-	118	56	62	60	31	29	Khas Jangal
-	-	-	-	-	-	4	2	2	Dakshin Sol
130	63	67	-	-	-	158	85	73	Bhaluka
9	6	3	74	41	33	379	215	164	Shushni
-	-	-	314	152	162	222	124	98	Mohanpur
-	-	-	137	65	72	104	56	48	Kuldiha
572	292	280	240	117	123	1,496	842	654	Belia
121	61	60	-	-	-	79	45	34	Mahuli
27	17	10	15	6	9	25	17	8	Nimdiha
76	36	40	290	137	153	343	192	151	Shanr Dhara

VILLAGE PRIMARY
C D Block -

Location code number	Name of Village	Illiterates			Total workers			Main workers		
		Persons	Males	Females	Persons	Males	Females	Persons	Males	Females
1	2	20	21	22	23	24	25	26	27	28
340340	Kamta				-----	Un-inhabited	-----			
340341	Gohaldiha				-----	Un-inhabited	-----			
340342	Band Mura				-----	Un-inhabited	-----			
340343	Sabal Mara	271	106	165	220	156	64	7	5	2
340344	Khar Banda	129	36	93	156	134	22	15	14	1
340345	Sholenda	144	56	88	319	162	157	317	160	157
340346	Dhukuria				-----	Un-inhabited	-----			
340347	Balidiha	74	32	42	124	104	20	120	104	16
340348	Murakati	212	75	137	345	180	165	84	79	5
340349	Dakshina	132	43	89	244	143	101	146	108	38
340350	Kaimi	2	-	2	9	6	3	6	6	-
340351	Panpara	45	20	25	82	46	36	32	28	4
340352	Kherya Para	33	13	20	30	29	1	30	29	1
340353	Joka	101	31	70	71	61	10	67	60	7
340354	Khas Jangal				-----	Un-inhabited	-----			
340355	Bara Pindra	53	25	28	117	61	56	50	33	17
340356	Chhota Pindra	60	26	34	191	100	91	82	66	16
340357	Jatia Bandi	57	29	28	235	114	121	81	69	12
340358	Dharar Dihi	12	4	8	15	9	6	14	9	5
340359	Khas Jangal				-----	Un-inhabited	-----			
340360	Para Diha	18	3	15	55	28	27	34	26	8
340361	Shirsi	54	18	36	169	87	82	120	79	41
340362	Kapasi	59	21	38	95	70	25	86	70	16
340363	Salbani	120	42	78	58	56	2	58	56	2
340364	Bhatur	173	69	104	361	196	165	61	52	9
340365	Chakbaram	1	1	-	3	1	2	-	-	-
340366	Amra Tara	50	20	30	66	32	34	9	6	3
340367	Pariharpur				-----	Un-inhabited	-----			
340368	Kuldiha	241	111	130	434	233	201	56	50	6
340369	Kani Mahuli	76	30	46	207	99	108	189	95	94
340370	Banshgar				-----	Un-inhabited	-----			
340371	Kismat				-----	Un-inhabited	-----			
340372	Maupal	66	26	40	101	53	48	9	8	1
340373	Sijua	291	114	177	321	174	147	154	139	15
340374	Barasol	70	25	45	117	59	58	113	59	54
340375	Ramchandrapur	73	29	44	189	88	101	13	9	4
340376	Bahirgram	405	161	244	829	452	377	215	159	56
340377	Bel Dangri	97	26	71	190	96	94	16	10	6
340378	Ranipal	87	32	55	68	44	24	2	2	-
340379	Kenja				-----	Un-inhabited	-----			
340380	Bhaluka	103	42	61	31	21	10	9	6	3
340381	Rangametya	87	27	60	165	80	85	33	19	14
340382	Chattha	45	16	29	26	19	7	4	3	1
340383	Banksol	79	27	52	108	63	45	7	4	3
340384	Kumri	55	22	33	86	62	24	5	3	2
340385	Khas Jangal	58	25	33	7	5	2	4	3	1
340386	Dakshin Sol	6	3	3	-	-	-	-	-	-
340387	Bhaluka	97	35	62	26	11	15	9	3	6
340388	Shushni	163	71	92	263	195	68	192	157	35
340389	Mohanpur	129	42	87	104	87	17	16	12	4
340390	Kuldiha	89	35	54	59	49	10	6	6	-
340391	Belia	772	286	486	828	626	202	468	400	68
340392	Mahuli	42	16	26	46	38	8	8	8	-
340393	Nimdiha	17	6	11	20	15	5	3	3	-
340394	Shanr Dhara	179	62	117	221	163	58	27	25	2

PRIMARY CENSUS ABSTRACT

CENSUS ABSTRACT

Jamboni

Industrial category of main workers												Name of Village	
Cultivators			Household industry						Other workers				
Persons	Males	Females	Agricultural labourers			workers			Persons	Males	Females		
			Persons	Males	Females	Persons	Males	Females					
29	30	31	32	33	34	35	36	37	38	39	40	2	
												-----Un-inhabited-----	Kamta
												-----Un-inhabited-----	Gohaldiha
												-----Un-inhabited-----	Band Mura
-	-	-	-	-	-	-	-	-	7	5	2		Sabal Mara
-	-	-	-	-	-	2	2	-	13	12	1		Khar Banda
219	107	112	88	44	44	1	1	-	9	8	1		Sholenda
												-----Un-inhabited-----	Dhukuria
105	97	8	10	3	7	-	-	-	5	4	1		Balidiha
19	19	-	28	27	1	22	21	1	15	12	3		Murakati
52	47	5	50	31	19	1	-	1	43	30	13		Dakshina
5	5	-	-	-	-	-	-	-	1	1	-		Kaimi
10	8	2	16	15	1	1	1	-	5	4	1		Panpara
12	12	-	16	16	-	-	-	-	2	1	1		Kherya Para
15	15	-	46	42	4	-	-	-	6	3	3		Joka
												-----Un-inhabited-----	Khas Jangal
19	18	1	28	13	15	-	-	-	3	2	1		Bara Pindra
21	21	-	38	26	12	3	3	-	20	16	4		Chhota Pindra
3	3	-	70	59	11	-	-	-	8	7	1		Jatia Bandi
-	-	-	14	9	5	-	-	-	-	-	-		Dharar Dihi
												-----Un-inhabited-----	Khas Jangal
13	13	-	18	10	8	-	-	-	3	3	-		Para Diha
44	43	1	43	25	18	1	-	1	32	11	21		Shirsi
19	19	-	25	17	8	-	-	-	42	34	8		Kapasi
2	2	-	55	53	2	-	-	-	1	1	-		Salbani
4	4	-	6	6	-	6	3	3	45	39	6		Bhatur
-	-	-	-	-	-	-	-	-	-	-	-		Chakbaram
5	4	1	3	2	1	-	-	-	1	-	1		Amra Tara
												-----Un-inhabited-----	Pariharpur
30	30	-	3	3	-	2	2	-	21	15	6		Kuldiha
133	64	69	33	14	19	-	-	-	23	17	6		Kani Mahuli
												-----Un-inhabited-----	Banshgar
												-----Un-inhabited-----	Kismat
-	-	-	-	-	-	-	-	-	9	8	1		Maupal
53	52	1	75	61	14	1	1	-	25	25	-		Sijua
33	17	16	77	39	38	-	-	-	3	3	-		Barasol
-	-	-	-	-	-	-	-	-	13	9	4		Ramchandrapur
9	5	4	71	43	28	21	13	8	114	98	16		Bahirgram
-	-	-	7	3	4	-	-	-	9	7	2		Bel Dangri
-	-	-	-	-	-	-	-	-	2	2	-		Ranipal
												-----Un-inhabited-----	Kenja
2	1	1	3	2	1	2	1	1	2	2	-		Bhaluka
1	-	1	19	7	12	2	2	-	11	10	1		Rangametya
-	-	-	-	-	-	-	-	-	4	3	1		Chattha
1	1	-	-	-	-	-	-	-	6	3	3		Banksol
1	1	-	-	-	-	-	-	-	4	2	2		Kumri
1	1	-	-	-	-	-	-	-	3	2	1		Khas Jangal
-	-	-	-	-	-	-	-	-	-	-	-		Dakshin Sol
-	-	-	6	2	4	-	-	-	3	1	2		Bhaluka
82	79	3	54	40	14	7	7	-	49	31	18		Shushni
-	-	-	-	-	-	-	-	-	16	12	4		Mohanpur
-	-	-	-	-	-	1	1	-	5	5	-		Kuldiha
107	100	7	7	6	1	59	34	25	295	260	35		Belia
1	1	-	7	7	-	-	-	-	-	-	-		Mahuli
-	-	-	1	1	-	-	-	-	2	2	-		Nimdiha
10	9	1	8	8	-	-	-	-	9	8	1		Shanr Dhara

VILLAGE PRIMARY
C D Block -

		Industrial category								
Location code number	Name of Village	Marginal workers			Cultivators			Agricultural labourers		
		Persons	Males	Females	Persons	Males	Females	Persons	Males	Females
1	2	41	42	43	44	45	46	47	48	49
340340	Kamta				-----	Un-inhabited	-----			
340341	Gohaldiha				-----	Un-inhabited	-----			
340342	Band Mura				-----	Un-inhabited	-----			
340343	Sabal Mara	213	151	62	-	-	-	213	151	62
340344	Khar Banda	141	120	21	-	-	-	93	80	13
340345	Sholenda	2	2	-	1	1	-	-	-	-
340346	Dhukuria				-----	Un-inhabited	-----			
340347	Balidiha	4	-	4	2	-	2	1	-	1
340348	Murakati	261	101	160	2	1	1	250	92	158
340349	Dakshina	98	35	63	15	4	11	78	30	48
340350	Kaimi	3	-	3	-	-	-	-	-	-
340351	Panpara	50	18	32	1	-	1	44	17	27
340352	Kherya Para	-	-	-	-	-	-	-	-	-
340353	Joka	4	1	3	2	-	2	2	1	1
340354	Khas Jangal				-----	Un-inhabited	-----			
340355	Bara Pindra	67	28	39	4	4	-	39	9	30
340356	Chhota Pindra	109	34	75	1	-	1	56	4	52
340357	Jatia Bandi	154	45	109	1	1	-	99	16	83
340358	Dharar Dihi	1	-	1	-	-	-	1	-	1
340359	Khas Jangal				-----	Un-inhabited	-----			
340360	Para Diha	21	2	19	-	-	-	20	2	18
340361	Shirsi	49	8	41	-	-	-	46	8	38
340362	Kapasi	9	-	9	-	-	-	9	-	9
340363	Salbani	-	-	-	-	-	-	-	-	-
340364	Bhatur	300	144	156	29	22	7	210	104	106
340365	Chakbaram	3	1	2	1	1	-	2	-	2
340366	Amra Tara	57	26	31	23	22	1	27	4	23
340367	Pariharpur				-----	Un-inhabited	-----			
340368	Kuldiha	378	183	195	6	5	1	365	171	194
340369	Kani Mahuli	18	4	14	13	3	10	5	1	4
340370	Banshgar				-----	Un-inhabited	-----			
340371	Kismat				-----	Un-inhabited	-----			
340372	Maupal	92	45	47	17	17	-	75	28	47
340373	Sijua	167	35	132	2	2	-	155	31	124
340374	Barasol	4	-	4	-	-	-	4	-	4
340375	Ramchandrapur	176	79	97	-	-	-	159	72	87
340376	Bahirgram	614	293	321	31	28	3	435	215	220
340377	Bel Dangri	174	86	88	6	4	2	167	82	85
340378	Ranipal	66	42	24	-	-	-	48	39	9
340379	Kenja				-----	Un-inhabited	-----			
340380	Bhaluka	22	15	7	1	-	1	12	10	2
340381	Rangametya	132	61	71	-	-	-	117	55	62
340382	Chattha	22	16	6	1	-	1	20	15	5
340383	Banksol	101	59	42	1	1	-	94	57	37
340384	Kumri	81	59	22	2	1	1	71	52	19
340385	Khas Jangal	3	2	1	-	-	-	3	2	1
340386	Dakshin Sol	-	-	-	-	-	-	-	-	-
340387	Bhaluka	17	8	9	1	1	-	2	2	-
340388	Shushni	71	38	33	4	3	1	7	3	4
340389	Mohanpur	88	75	13	10	10	-	43	34	9
340390	Kuldiha	53	43	10	1	1	-	28	23	5
340391	Belia	360	226	134	15	13	2	172	75	97
340392	Mahuli	38	30	8	8	8	-	30	22	8
340393	Nimdiha	17	12	5	4	4	-	11	8	3
340394	Shanr Dhara	194	138	56	46	40	6	146	97	49

PRIMARY CENSUS ABSTRACT

CENSUS ABSTRACT

Jamboni

of marginal workers

Household industry workers			Other workers			Non-workers			Name of Village	Location code number			
Persons	Males	Females	Persons	Males	Females	Persons	Males	Females					
50	51	52	53	54	55	56	57	58	2	1			
										-----Un-inhabited-----	Kamta	340340	
										-----Un-inhabited-----	Gohaldiha	340341	
										-----Un-inhabited-----	Band Mura	340342	
-	-	-	-	-	-	311	115	196			Sabal Mara	340343	
3	2	1	45	38	7	237	85	152			Khar Banda	340344	
-	-	-	1	1	-	194	92	102			Sholenda	340345	
											-----Un-inhabited-----	Dhukuria	340346
1	-	1	-	-	-	258	96	162			Balidiha	340347	
8	7	1	1	1	-	412	196	216			Murakati	340348	
2	1	1	3	-	3	185	72	113			Dakshina	340349	
-	-	-	3	-	3	7	3	4			Kaimi	340350	
-	-	-	5	1	4	39	20	19			Panpara	340351	
-	-	-	-	-	-	95	36	59			Kherya Para	340352	
-	-	-	-	-	-	185	66	119			Joka	340353	
											-----Un-inhabited-----	Khas Jangal	340354
-	-	-	24	15	9	38	23	15			Bara Pindra	340355	
3	3	-	49	27	22	62	28	34			Chhota Pindra	340356	
3	1	2	51	27	24	64	26	38			Jatia Bandi	340357	
-	-	-	-	-	-	9	3	6			Dharar Dihi	340358	
											-----Un-inhabited-----	Khas Jangal	340359
1	-	1	-	-	-	50	24	26			Para Diha	340360	
1	-	1	2	-	2	120	62	58			Shirsi	340361	
-	-	-	-	-	-	131	54	77			Kapasi	340362	
-	-	-	-	-	-	188	67	121			Salbani	340363	
32	4	28	29	14	15	302	157	145			Bhatur	340364	
-	-	-	-	-	-	5	4	1			Chakbaram	340365	
-	-	-	7	-	7	80	37	43			Amra Tara	340366	
											-----Un-inhabited-----	Pariharpur	340367
2	2	-	5	5	-	298	154	144			Kuldiha	340368	
-	-	-	-	-	-	147	72	75			Kani Mahuli	340369	
											-----Un-inhabited-----	Banshgar	340370
											-----Un-inhabited-----	Kismat	340371
-	-	-	-	-	-	71	33	38			Maupal	340372	
2	1	1	8	1	7	261	122	139			Sijua	340373	
-	-	-	-	-	-	64	37	27			Barasol	340374	
15	5	10	2	2	-	98	52	46			Ramchandrapur	340375	
16	2	14	132	48	84	471	213	258			Bahirgram	340376	
-	-	-	1	-	1	121	51	70			Bel Dangri	340377	
2	2	-	16	1	15	121	54	67			Ranipal	340378	
											-----Un-inhabited-----	Kenja	340379
-	-	-	9	5	4	235	109	126			Bhaluka	340380	
4	1	3	11	5	6	114	63	51			Rangametya	340381	
-	-	-	1	1	-	121	61	60			Chattha	340382	
-	-	-	6	1	5	163	66	97			Banksol	340383	
-	-	-	8	6	2	140	55	85			Kumri	340384	
-	-	-	-	-	-	111	51	60			Khas Jangal	340385	
-	-	-	-	-	-	10	5	5			Dakshin Sol	340386	
-	-	-	14	5	9	229	109	120			Bhaluka	340387	
-	-	-	60	32	28	279	91	188			Shushni	340388	
2	2	-	33	29	4	247	79	168			Mohanpur	340389	
1	1	-	23	18	5	134	42	92			Kuldiha	340390	
31	8	23	142	130	12	1,440	502	938			Belia	340391	
-	-	-	-	-	-	75	23	52			Mahuli	340392	
-	-	-	2	-	2	22	8	14			Nimdiha	340393	
-	-	-	2	1	1	301	91	210			Shanr Dhara	340394	

VILLAGE PRIMARY
C D Block -

Location code number	Name of Village	Area of Village in hectares	Number of households	Total population (including institutional and houseless population)			Population in the age-group 0-6		
				Persons	Males	Females	Persons	Males	Females
1	2	3	4	5	6	7	8	9	10
340395	Kurarya	97.23	47	196	102	94	26	16	10
340396	Jamui	144.55	79	368	179	189	45	21	24
340397	Uttar Barashol	294.21	225	1,018	551	467	123	63	60
340398	Uttar Mura Kati	80.56							
340399	Gereshuli	25.71							
340400	Bali Juri	252.52	164	677	354	323	63	31	32
340401	Kaima	158.54	39	156	78	78	18	8	10
340402	Bhadai	112.47	56	256	126	130	27	13	14
340403	Lawa	51.93	39	169	91	78	24	12	12
340404	Khatkhura	173.09	222	855	440	415	116	51	65
340405	Bannagajar	101.07	20	103	55	48	15	10	5
340406	Kadma	163.39							

PRIMARY CENSUS ABSTRACT

CENSUS ABSTRACT

Jamboni

Scheduled Castes population			Scheduled Tribes population			Literates			Name of Village
Persons	Males	Females	Persons	Males	Females	Persons	Males	Females	
11	12	13	14	15	16	17	18	19	2
-	-	-	68	35	33	131	74	57	Kurarya
-	-	-	74	38	36	284	152	132	Jamui
65	41	24	279	171	108	634	392	242	Uttar Barashol
-----Un-inhabited-----									Uttar Mura Kati
-----Un-inhabited-----									Gereshuli
-	-	-	39	21	18	530	300	230	Bali Juri
-	-	-	88	42	46	116	65	51	Kaima
27	15	12	191	92	99	186	102	84	Bhadai
34	18	16	-	-	-	115	74	41	Lawa
98	56	42	684	349	335	363	232	131	Khatkhura
-	-	-	103	55	48	72	42	30	Bannagajar
-----Un-inhabited-----									Kadma

**VILLAGE PRIMARY
C D Block -**

Location code number	Name of Village	Illiterates			Total workers			Main workers		
		Persons	Males	Females	Persons	Males	Females	Persons	Males	Females
1	2	20	21	22	23	24	25	26	27	28
340395	Kurarya	65	28	37	120	60	60	119	60	59
340396	Jamui	84	27	57	224	113	111	203	104	99
340397	Uttar Barashol	384	159	225	487	272	215	198	179	19
340398	Uttar Mura Kati				-----Un-inhabited-----					
340399	Gereshuli				-----Un-inhabited-----					
340400	Bali Juri	147	54	93	459	240	219	51	36	15
340401	Kaima	40	13	27	91	49	42	22	20	2
340402	Bhadai	70	24	46	155	73	82	24	21	3
340403	Lawa	54	17	37	62	56	6	40	39	1
340404	Khatkhura	492	208	284	449	252	197	15	12	3
340405	Bannagajar	31	13	18	29	23	6	11	7	4
340406	Kadma				-----Un-inhabited-----					

PRIMARY CENSUS ABSTRACT

CENSUS ABSTRACT

Jamboni

Industrial category of main workers

Cultivators			Agricultural labourers			Household industry workers			Other workers			Name of Village
Persons	Males	Females	Persons	Males	Females	Persons	Males	Females	Persons	Males	Females	
29	30	31	32	33	34	35	36	37	38	39	40	2
-	-	-	111	52	59	4	4	-	4	4	-	Kurarya
23	21	2	157	61	96	2	2	-	21	20	1	Jamui
6	5	1	50	48	2	10	8	2	132	118	14	Uttar Barashol
-----Un-inhabited-----												Uttar Mura Kati
-----Un-inhabited-----												Gereshuli
4	4	-	8	6	2	3	2	1	36	24	12	Bali Juri
-	-	-	-	-	-	-	-	-	22	20	2	Kaima
5	5	-	2	2	-	2	1	1	15	13	2	Bhadai
9	9	-	2	2	-	-	-	-	29	28	1	Lawa
1	1	-	1	-	1	1	1	-	12	10	2	Khatkhura
-	-	-	-	-	-	-	-	-	11	7	4	Bannagajar
-----Un-inhabited-----												Kadma

**VILLAGE PRIMARY
C D Block -**

		Industrial category								
Location code number	Name of Village	Marginal workers			Cultivators			Agricultural labourers		
		Persons	Males	Females	Persons	Males	Females	Persons	Males	Females
1	2	41	42	43	44	45	46	47	48	49
340395	Kurarya	1	-	1	-	-	-	-	-	-
340396	Jamui	21	9	12	-	-	-	18	7	11
340397	Uttar Barashol	289	93	196	11	10	1	42	29	13
340398	Uttar Mura Kati	-----Un-inhabited-----								
340399	Gereshuli	-----Un-inhabited-----								
340400	Bali Juri	408	204	204	82	71	11	276	106	170
340401	Kaima	69	29	40	-	-	-	41	23	18
340402	Bhadai	131	52	79	1	1	-	107	49	58
340403	Lawa	22	17	5	-	-	-	22	17	5
340404	Khatkhura	434	240	194	-	-	-	427	235	192
340405	Bannagajar	18	16	2	4	4	-	7	5	2
340406	Kadma	-----Un-inhabited-----								

PRIMARY CENSUS ABSTRACT

CENSUS ABSTRACT

Jamboni

of marginal workers

Household industry workers			Other workers			Non-workers			Name of Village	Location code number	
Persons	Males	Females	Persons	Males	Females	Persons	Males	Females			
50	51	52	53	54	55	56	57	58	2	1	
-	-	-	1	-	1	76	42	34	Kurarya	340395	
-	-	-	3	2	1	144	66	78	Jamui	340396	
140	-	140	96	54	42	531	279	252	Uttar Barashol	340397	
			-----Un-inhabited-----							Uttar Mura Kati	340398
			-----Un-inhabited-----							Gereshuli	340399
9	4	5	41	23	18	218	114	104	Bali Juri	340400	
21	1	20	7	5	2	65	29	36	Kaima	340401	
22	1	21	1	1	-	101	53	48	Bhadai	340402	
-	-	-	-	-	-	107	35	72	Lawa	340403	
6	4	2	1	1	-	406	188	218	Khatkhura	340404	
-	-	-	7	7	-	74	32	42	Bannagajar	340405	
			-----Un-inhabited-----							Kadma	340406

**VILLAGE PRIMARY
C D Block -**

Location code number	Name of Village	Area of Village in hectares	Number of households	Total population (including institutional and houseless population)			Population in the age-group 0-6		
				Persons	Males	Females	Persons	Males	Females
1	2	3	4	5	6	7	8	9	10
0303	Gopiballavpur - II (Total)	19,217.24	23,226	1,04,996	53,459	51,537	11,851	6,108	5,743
0303	Gopiballavpur - II (Rural)	19,217.24	23,226	1,04,996	53,459	51,537	11,851	6,108	5,743
0303	Gopiballavpur - II (Urban)	0.00	-	-	-	-	-	-	-
RURAL									
340407	Chorchita	160.79	1,016	4,383	2,248	2,135	510	262	248
340408	Banshjora	152.84	32	163	78	85	12	4	8
340409	Kirtansol	161.39	69	351	171	180	49	22	27
340410	Pashchim Nayagan	85.01	120	563	272	291	73	35	38
340411	Bhamal	108.12	344	1,991	1,026	965	290	146	144
340412	Asadtalia	53.08	12	58	27	31	11	5	6
340413	Natima	54.33	20	99	46	53	10	6	4
340414	Talgan	124.39	114	576	302	274	74	33	41
340415	Bora	65.31	98	461	236	225	48	23	25
340416	Gobindapur	80.92	196	933	496	437	109	70	39
340417	Ekur	207.14	208	962	499	463	115	64	51
340418	Damrasol	66.40	34	174	83	91	33	15	18
340419	Ghutia	86.86	150	637	325	312	75	35	40
340420	Gurma	117.02	127	694	361	333	100	51	49
340421	Ara Dangri	101.24	123	633	347	286	74	42	32
340422	Kharika Sol	94.07	148	711	352	359	87	36	51
340423	Chana Beria	51.58	89	391	201	190	44	15	29
340424	Ohardanga Tikaitpur	69.38	148	680	357	323	84	37	47
340425	Baldi	60.11	35	157	86	71	7	4	3
340426	Nota	82.36	204	974	504	470	110	57	53
340427	Notaphul Beria	48.88	87	405	201	204	50	27	23
340428	Dangra	121.58	123	554	284	270	87	41	46
340429	Dhadangri	162.03	298	1,320	669	651	137	75	62
340430	Ekdal	98.74	168	714	362	352	79	42	37
340431	Uttar Tentulia	56.72	133	671	351	320	104	44	60
340432	Pashchim Tentul Dangra	126.30	180	782	391	391	83	43	40
340433	Nekra Mahuli	166.98	204	900	471	429	120	65	55
340434	Jamua Akna	56.64	131	595	288	307	78	36	42
340435	Jamua	84.13	57	265	132	133	30	19	11
340436	Askola	240.83	337	1,564	796	768	165	83	82
340437	Bhatpara	305.45	78	351	176	175	54	24	30
340438	Bhutkahalia	149.73	41	196	110	86	23	16	7
340439	Balia	210.54	290	1,390	696	694	150	81	69
340440	Nohatikri	114.56	66	327	158	169	53	22	31
340441	Asanbani	141.28	57	236	134	102	24	11	13
340442	Paik Ambi	141.55	192	860	441	419	108	62	46
340443	Goursahi Baramania	117.49	59	268	139	129	26	11	15
340444	Naupara	175.24	285	1,306	676	630	147	80	67
340445	Dhera Garia	111.78	79	378	194	184	46	24	22
340446	Chandias	133.13	119	532	286	246	68	41	27
340447	Chingra	632.95	119	559	285	274	60	31	29
340448	Sankalbani	56.75	21	108	56	52	8	6	2
340449	Sardiha	63.53	98	438	234	204	38	15	23
340450	Gohalura	117.55	303	1,298	669	629	151	77	74
340451	Jugdihia	106.62	143	696	331	365	82	38	44
340452	Balidiha	74.02	31	150	72	78	27	8	19
340453	Poradiha	130.63	104	492	257	235	64	29	35
340454	Baha Runa	185.38	193	906	445	461	124	57	67

PRIMARY CENSUS ABSTRACT

CENSUS ABSTRACT

Gopiballavpur - II

Scheduled Castes population			Scheduled Tribes population			Literates			Name of Village
Persons	Males	Females	Persons	Males	Females	Persons	Males	Females	
11	12	13	14	15	16	17	18	19	2
32,553	16,461	16,092	24,562	12,312	12,250	66,503	38,092	28,411	Gopiballavpur - II (Total)
32,553	16,461	16,092	24,562	12,312	12,250	66,503	38,092	28,411	Gopiballavpur - II (Rural)
-	-	-	-	-	-	-	-	-	Gopiballavpur - II (Urban)
RURAL									
1,804	901	903	176	88	88	2,679	1,557	1,122	Chorchita
-	-	-	75	31	44	108	56	52	Banshjora
323	155	168	16	10	6	165	99	66	Kirtansol
196	87	109	364	184	180	315	184	131	Pashchim Nayagan
1,845	952	893	127	63	64	1,156	694	462	Bhamal
-	-	-	41	17	24	26	15	11	Asadtalia
-	-	-	-	-	-	79	37	42	Natima
92	50	42	375	197	178	342	222	120	Talgaon
66	34	32	158	78	80	299	176	123	Bora
153	77	76	160	83	77	630	355	275	Gobindapur
487	265	222	370	175	195	609	375	234	Ekur
-	-	-	174	83	91	70	36	34	Damrasol
437	218	219	23	10	13	427	254	173	Ghutia
347	178	169	291	153	138	447	268	179	Gurma
248	143	105	166	84	82	409	257	152	Ara Dangri
57	24	33	359	175	184	445	246	199	Kharika Sol
154	78	76	124	64	60	241	149	92	Chana Beria
46	24	22	590	307	283	443	285	158	Ohardanga Tikaitpur
15	6	9	-	-	-	125	77	48	Baldi
414	205	209	78	44	34	628	357	271	Nota
71	33	38	232	121	111	245	140	105	Notaphul Beria
472	244	228	8	5	3	331	195	136	Dangra
432	220	212	-	-	-	968	532	436	Dhadangri
216	111	105	237	114	123	499	285	214	Ekdal
387	198	189	-	-	-	368	222	146	Uttar Tentulia
191	93	98	-	-	-	494	286	208	Pashchim Tentul Dangra
223	115	108	266	141	125	566	336	230	Nekra Mahuli
315	151	164	-	-	-	386	215	171	Jamua Akna
69	37	32	150	74	76	174	93	81	Jamua
318	152	166	-	-	-	1,087	592	495	Askola
257	130	127	56	26	30	167	108	59	Bhatpara
-	-	-	29	14	15	140	83	57	Bhutkahalia
409	206	203	-	-	-	926	493	433	Balia
79	40	39	113	56	57	210	121	89	Nohatikri
-	-	-	217	121	96	157	111	46	Asanbani
317	169	148	255	121	134	521	302	219	Paik Ambi
-	-	-	-	-	-	210	113	97	Goursahi Baramania
442	225	217	270	134	136	819	486	333	Naupara
112	55	57	74	40	34	261	147	114	Dhera Garia
48	26	22	378	201	177	307	194	113	Chandias
89	46	43	357	185	172	329	193	136	Chingra
4	2	2	104	54	50	69	44	25	Sankalbani
31	17	14	19	11	8	309	185	124	Sardiha
288	141	147	514	265	249	725	421	304	Gohalura
-	-	-	18	8	10	469	251	218	Jugdiha
-	-	-	145	68	77	72	44	28	Balidiha
23	15	8	308	162	146	252	154	98	Poradiha
373	189	184	263	134	129	549	310	239	Baha Runa

VILLAGE PRIMARY
C D Block -

Location code number	Name of Village	Illiterates			Total workers			Main workers		
		Persons	Males	Females	Persons	Males	Females	Persons	Males	Females
1	2	20	21	22	23	24	25	26	27	28
0303	Gopiballavpur - II (Total)	38,493	15,367	23,126	44,527	29,916	14,611	24,208	19,090	5,118
0303	Gopiballavpur - II (Rural)	38,493	15,367	23,126	44,527	29,916	14,611	24,208	19,090	5,118
0303	Gopiballavpur - II (Urban)	-	-	-	-	-	-	-	-	-
	RURAL									
340407	Chorchita	1,704	691	1,013	1,823	1,230	593	313	275	38
340408	Banshjora	55	22	33	85	57	28	85	57	28
340409	Kirtansol	186	72	114	139	106	33	137	105	32
340410	Pashchim Nayagan	248	88	160	358	183	175	307	166	141
340411	Bhamal	835	332	503	687	516	171	305	270	35
340412	Asadtalia	32	12	20	33	18	15	15	14	1
340413	Natima	20	9	11	47	32	15	40	29	11
340414	Talgan	234	80	154	354	190	164	306	159	147
340415	Bora	162	60	102	269	156	113	140	125	15
340416	Gobindapur	303	141	162	321	261	60	181	146	35
340417	Ekur	353	124	229	404	292	112	210	168	42
340418	Damrasol	104	47	57	90	45	45	2	2	-
340419	Ghutia	210	71	139	225	168	57	118	89	29
340420	Gurma	247	93	154	284	205	79	198	173	25
340421	Ara Dangri	224	90	134	189	172	17	132	125	7
340422	Kharika Sol	266	106	160	270	204	66	80	72	8
340423	Chana Beria	150	52	98	191	121	70	181	113	68
340424	Ohardanga Tikaitpur	237	72	165	373	212	161	256	205	51
340425	Baldi	32	9	23	51	47	4	46	42	4
340426	Nota	346	147	199	339	320	19	80	72	8
340427	Notaphul Beria	160	61	99	132	114	18	11	9	2
340428	Dangra	223	89	134	270	163	107	97	90	7
340429	Dhadangri	352	137	215	439	384	55	402	366	36
340430	Ekdal	215	77	138	303	190	113	30	25	5
340431	Uttar Tentulia	303	129	174	230	192	38	82	78	4
340432	Pashchim Tentul Dangra	288	105	183	290	199	91	184	165	19
340433	Nekra Mahuli	334	135	199	345	228	117	259	208	51
340434	Jamua Akna	209	73	136	295	188	107	240	161	79
340435	Jamua	91	39	52	147	75	72	95	67	28
340436	Askola	477	204	273	523	432	91	377	347	30
340437	Bhatpara	184	68	116	196	92	104	106	84	22
340438	Bhutkahalia	56	27	29	68	56	12	67	56	11
340439	Balia	464	203	261	449	367	82	280	238	42
340440	Nohatikri	117	37	80	127	106	21	125	104	21
340441	Asanbani	79	23	56	78	63	15	32	30	2
340442	Paik Ambi	339	139	200	311	239	72	208	178	30
340443	Goursahi Baramania	58	26	32	98	86	12	96	85	11
340444	Naupara	487	190	297	594	392	202	152	135	17
340445	Dhera Garia	117	47	70	127	88	39	127	88	39
340446	Chandias	225	92	133	279	157	122	79	75	4
340447	Chingra	230	92	138	314	180	134	114	103	11
340448	Sankalbani	39	12	27	69	33	36	2	1	1
340449	Sardiha	129	49	80	184	117	67	22	18	4
340450	Gohalura	573	248	325	786	428	358	377	203	174
340451	Jugdiha	227	80	147	178	163	15	14	14	-
340452	Balidiha	78	28	50	61	36	25	3	3	-
340453	Poradiha	240	103	137	186	136	50	73	64	9
340454	Baha Runa	357	135	222	373	261	112	131	106	25

PRIMARY CENSUS ABSTRACT

CENSUS ABSTRACT

Gopiballavpur - II

Industrial category of main workers												
Cultivators			Agricultural labourers			Household industry workers			Other workers			Name of Village
Persons	Males	Females	Persons	Males	Females	Persons	Males	Females	Persons	Males	Females	
29	30	31	32	33	34	35	36	37	38	39	40	2
7,911	7,294	617	11,261	7,851	3,410	534	357	177	4,502	3,588	914	Gopiballavpur - II (Total)
7,911	7,294	617	11,261	7,851	3,410	534	357	177	4,502	3,588	914	Gopiballavpur - II (Rural)
-	-	-	-	-	-	-	-	-	-	-	-	Gopiballavpur - II (Urban)
RURAL												
37	30	7	95	81	14	15	14	1	166	150	16	Chorchita
38	33	5	44	24	20	-	-	-	3	-	3	Banshjora
10	7	3	103	75	28	8	7	1	16	16	-	Kirtansol
68	59	9	212	84	128	-	-	-	27	23	4	Pashchim Nayagan
99	99	-	48	44	4	48	23	25	110	104	6	Bhamal
-	-	-	11	11	-	1	-	1	3	3	-	Asadtalia
26	25	1	1	-	1	4	-	4	9	4	5	Natima
29	20	9	246	124	122	6	2	4	25	13	12	Talgaon
59	55	4	72	63	9	-	-	-	9	7	2	Bora
35	34	1	90	76	14	12	-	12	44	36	8	Gobindapur
56	55	1	117	87	30	2	2	-	35	24	11	Ekur
2	2	-	-	-	-	-	-	-	-	-	-	Damrasol
4	2	2	58	45	13	6	4	2	50	38	12	Ghutia
50	50	-	114	92	22	-	-	-	34	31	3	Gurma
87	82	5	20	18	2	-	-	-	25	25	-	Ara Dangri
61	55	6	2	-	2	1	1	-	16	16	-	Kharika Sol
21	21	-	150	84	66	-	-	-	10	8	2	Chana Beria
70	70	-	153	104	49	8	7	1	25	24	1	Ohardanga Tikaitpur
22	21	1	16	13	3	1	1	-	7	7	-	Baldi
50	50	-	-	-	-	-	-	-	30	22	8	Nota
2	2	-	-	-	-	-	-	-	9	7	2	Notaphul Beria
81	79	2	5	5	-	1	1	-	10	5	5	Dangra
64	64	-	208	187	21	-	-	-	130	115	15	Dhadangri
10	9	1	1	1	-	1	1	-	18	14	4	Ekdal
55	55	-	2	1	1	-	-	-	25	22	3	Uttar Tentulia
104	98	6	74	63	11	2	2	-	4	2	2	Pashchim Tentul Dangra
66	59	7	169	128	41	-	-	-	24	21	3	Nekra Mahuli
44	44	-	90	44	46	-	-	-	106	73	33	Jamua Akna
28	23	5	54	33	21	-	-	-	13	11	2	Jamua
233	228	5	76	61	15	1	1	-	67	57	10	Askola
7	7	-	71	50	21	-	-	-	28	27	1	Bhatpara
57	51	6	7	3	4	-	-	-	3	2	1	Bhutkahalia
201	185	16	28	13	15	2	2	-	49	38	11	Balia
52	52	-	46	35	11	-	-	-	27	17	10	Nohatikri
8	8	-	17	16	1	-	-	-	7	6	1	Asanbani
57	54	3	121	101	20	8	6	2	22	17	5	Paik Ambi
55	52	3	35	29	6	-	-	-	6	4	2	Goursahi Baramania
37	35	2	55	48	7	9	9	-	51	43	8	Naupara
121	84	37	-	-	-	-	-	-	6	4	2	Dhera Garia
8	8	-	62	59	3	1	1	-	8	7	1	Chandias
17	13	4	72	69	3	9	6	3	16	15	1	Chingra
-	-	-	-	-	-	-	-	-	2	1	1	Sankalbani
5	4	1	1	-	1	-	-	-	16	14	2	Sardiha
43	26	17	211	101	110	7	4	3	116	72	44	Gohalura
1	1	-	2	2	-	-	-	-	11	11	-	Jugdaha
-	-	-	1	1	-	-	-	-	2	2	-	Balidiha
2	2	-	8	7	1	-	-	-	63	55	8	Poradiha
20	20	-	22	18	4	-	-	-	89	68	21	Baha Runa

VILLAGE PRIMARY
C D Block -

Location code number	Name of Village	Industrial category								
		Marginal workers			Cultivators			Agricultural labourers		
		Persons	Males	Females	Persons	Males	Females	Persons	Males	Females
1	2	41	42	43	44	45	46	47	48	49
0303	Gopiballavpur - II (Total)	20,319	10,826	9,493	2,358	1,729	629	14,855	7,515	7,340
0303	Gopiballavpur - II (Rural)	20,319	10,826	9,493	2,358	1,729	629	14,855	7,515	7,340
0303	Gopiballavpur - II (Urban)	-	-	-	-	-	-	-	-	-
	RURAL									
340407	Chorchita	1,510	955	555	84	75	9	1,064	642	422
340408	Banshjora	-	-	-	-	-	-	-	-	-
340409	Kirtansol	2	1	1	-	-	-	-	-	-
340410	Pashchim Nayagan	51	17	34	1	-	1	45	13	32
340411	Bhamal	382	246	136	65	54	11	281	168	113
340412	Asadtalia	18	4	14	-	-	-	16	2	14
340413	Natima	7	3	4	-	-	-	-	-	-
340414	Talgan	48	31	17	3	3	-	3	1	2
340415	Bora	129	31	98	2	1	1	126	30	96
340416	Gobindapur	140	115	25	94	93	1	42	19	23
340417	Ekur	194	124	70	28	25	3	163	97	66
340418	Damrasol	88	43	45	1	-	1	87	43	44
340419	Ghutia	107	79	28	9	9	-	95	68	27
340420	Gurma	86	32	54	-	-	-	84	30	54
340421	Ara Dangri	57	47	10	3	3	-	42	33	9
340422	Kharika Sol	190	132	58	4	3	1	166	113	53
340423	Chana Beria	10	8	2	-	-	-	6	4	2
340424	Ohardanga Tikaitpur	117	7	110	1	-	1	112	4	108
340425	Baldi	5	5	-	-	-	-	4	4	-
340426	Nota	259	248	11	3	3	-	221	216	5
340427	Notaphul Beria	121	105	16	3	2	1	117	102	15
340428	Dangra	173	73	100	4	3	1	164	68	96
340429	Dhadangri	37	18	19	4	4	-	28	14	14
340430	Ekdal	273	165	108	26	24	2	240	137	103
340431	Uttar Tentulia	148	114	34	1	-	1	146	113	33
340432	Pashchim Tentul Dangra	106	34	72	34	13	21	61	11	50
340433	Nekra Mahuli	86	20	66	6	5	1	71	10	61
340434	Jamua Akna	55	27	28	11	11	-	24	6	18
340435	Jamua	52	8	44	9	1	8	38	4	34
340436	Askola	146	85	61	44	39	5	83	32	51
340437	Bhatpara	90	8	82	2	1	1	87	6	81
340438	Bhutkahalia	1	-	1	-	-	-	-	-	-
340439	Balia	169	129	40	20	11	9	127	102	25
340440	Nohatikri	2	2	-	1	1	-	1	1	-
340441	Asanbani	46	33	13	4	4	-	42	29	13
340442	Paik Ambi	103	61	42	3	2	1	54	36	18
340443	Goursahi Baramania	2	1	1	2	1	1	-	-	-
340444	Naupara	442	257	185	90	84	6	311	153	158
340445	Dhera Garia	-	-	-	-	-	-	-	-	-
340446	Chandias	200	82	118	10	7	3	177	66	111
340447	Chingra	200	77	123	8	3	5	175	64	111
340448	Sankalbani	67	32	35	3	3	-	18	15	3
340449	Sardiha	162	99	63	22	18	4	108	73	35
340450	Gohalura	409	225	184	27	25	2	344	184	160
340451	Jugdaha	164	149	15	47	45	2	86	75	11
340452	Balidiha	58	33	25	-	-	-	56	32	24
340453	Poradiha	113	72	41	-	-	-	20	14	6
340454	Baha Runa	242	155	87	34	30	4	189	113	76

PRIMARY CENSUS ABSTRACT

CENSUS ABSTRACT

Gopiballavpur - II

of marginal workers										Location code number
Household industry workers			Other workers			Non-workers			Name of Village	
Persons	Males	Females	Persons	Males	Females	Persons	Males	Females		2
50	51	52	53	54	55	56	57	58		
921	291	630	2,185	1,291	894	60,469	23,543	36,926	Gopiballavpur - II (Total)	0303
921	291	630	2,185	1,291	894	60,469	23,543	36,926	Gopiballavpur - II (Rural)	0303
-	-	-	-	-	-	-	-	-	Gopiballavpur - II (Urban)	0303
RURAL										
138	71	67	224	167	57	2,560	1,018	1,542	Chorchita	340407
-	-	-	-	-	-	78	21	57	Banshjora	340408
-	-	-	2	1	1	212	65	147	Kirtansol	340409
-	-	-	5	4	1	205	89	116	Pashchim Nayagan	340410
15	6	9	21	18	3	1,304	510	794	Bhamal	340411
1	1	-	1	1	-	25	9	16	Asadtalia	340412
1	-	1	6	3	3	52	14	38	Natima	340413
3	-	3	39	27	12	222	112	110	Talgaon	340414
-	-	-	1	-	1	192	80	112	Bora	340415
1	-	1	3	3	-	612	235	377	Gobindapur	340416
1	1	-	2	1	1	558	207	351	Ekur	340417
-	-	-	-	-	-	84	38	46	Damrasol	340418
-	-	-	3	2	1	412	157	255	Ghutia	340419
-	-	-	2	2	-	410	156	254	Gurma	340420
-	-	-	12	11	1	444	175	269	Ara Dangri	340421
-	-	-	20	16	4	441	148	293	Kharika Sol	340422
1	1	-	3	3	-	200	80	120	Chana Beria	340423
-	-	-	4	3	1	307	145	162	Ohardanga Tikaitpur	340424
-	-	-	1	1	-	106	39	67	Baldi	340425
2	2	-	33	27	6	635	184	451	Nota	340426
-	-	-	1	1	-	273	87	186	Notaphul Beria	340427
-	-	-	5	2	3	284	121	163	Dangra	340428
-	-	-	5	-	5	881	285	596	Dhadangri	340429
1	1	-	6	3	3	411	172	239	Ekdal	340430
-	-	-	1	1	-	441	159	282	Uttar Tentulia	340431
3	3	-	8	7	1	492	192	300	Pashchim Tentul Dangra	340432
-	-	-	9	5	4	555	243	312	Nekra Mahuli	340433
-	-	-	20	10	10	300	100	200	Jamua Akna	340434
1	-	1	4	3	1	118	57	61	Jamua	340435
-	-	-	19	14	5	1,041	364	677	Askola	340436
-	-	-	1	1	-	155	84	71	Bhatpara	340437
-	-	-	1	-	1	128	54	74	Bhutkahalia	340438
3	3	-	19	13	6	941	329	612	Balia	340439
-	-	-	-	-	-	200	52	148	Nohatikri	340440
-	-	-	-	-	-	158	71	87	Asanbani	340441
40	19	21	6	4	2	549	202	347	Paik Ambi	340442
-	-	-	-	-	-	170	53	117	Goursahi Baramania	340443
20	9	11	21	11	10	712	284	428	Naupara	340444
-	-	-	-	-	-	251	106	145	Dhera Garia	340445
1	1	-	12	8	4	253	129	124	Chandias	340446
14	7	7	3	3	-	245	105	140	Chingra	340447
21	2	19	25	12	13	39	23	16	Sankalbani	340448
20	2	18	12	6	6	254	117	137	Sardiha	340449
5	1	4	33	15	18	512	241	271	Gohalura	340450
3	2	1	28	27	1	518	168	350	Jugdiha	340451
-	-	-	2	1	1	89	36	53	Balidiha	340452
-	-	-	93	58	35	306	121	185	Poradiha	340453
-	-	-	19	12	7	533	184	349	Baha Runa	340454

VILLAGE PRIMARY
C D Block -

Location code number	Name of Village	Area of Village in hectares	Number of households	Total population (including institutional and houseless population)			Population in the age-group 0-6		
				Persons	Males	Females	Persons	Males	Females
1	2	3	4	5	6	7	8	9	10
340455	Talgram	85.32	141	592	314	278	65	35	30
340456	Patla Diha	27.61	58	287	156	131	38	21	17
340457	Salbani	51.63	64	321	163	158	28	13	15
340458	Kanpur	18.84	74	353	183	170	30	14	16
340459	Tapsia	144.87	367	1,779	903	876	203	96	107
340460	Salkia	91.92	14	69	35	34	5	3	2
340461	Shushuni Bera	45.81	17	79	40	39	9	4	5
340462	Kendana	64.40	156	788	402	386	86	43	43
340463	Garigan	43.02	71	315	152	163	36	21	15
340464	Andharia	104.16	115	544	272	272	71	34	37
340465	Shankrari	96.67	169	666	343	323	90	51	39
340466	Barabel Diha	43.51	25	117	57	60	16	6	10
340467	Pindrapal	120.03	78	364	190	174	40	24	16
340468	Bandh Gara	51.99	103	503	242	261	62	30	32
340469	Bhaluk Khulia	138.56	187	773	398	375	82	43	39
340470	Jharia	84.06	130	537	269	268	48	22	26
340471	Pithapur	119.66	159	667	359	308	69	43	26
340472	Agarbani	255.48	111	467	234	233	40	22	18
340473	Akna	108.83	110	507	267	240	51	29	22
340474	Malincha	203.42	244	1,127	576	551	138	76	62
340475	Kali Ambi	60.79	31	143	73	70	19	8	11
340476	Bangara	99.34	101	498	265	233	62	41	21
340477	Sankuchia Chhotakuchia	52.47				-----Un-inhabited-----			
340478	Chakua	74.01	38	169	95	74	15	11	4
340479	Lakhipara	87.36	200	932	474	458	109	57	52
340480	Shibanandapur	56.37	80	286	158	128	28	15	13
340481	Patajana	83.21	95	392	197	195	45	27	18
340482	Rantua Urf Kalsa	232.69	315	1,321	666	655	117	62	55
340483	Nayagram	117.08	70	333	184	149	37	24	13
340484	Jara Kusum	59.05	69	347	177	170	44	22	22
340485	Beldiha	87.06	79	394	217	177	44	18	26
340486	Bajnaguri	54.36	68	318	172	146	30	14	16
340487	Chor Mundi	200.47	32	131	69	62	13	6	7
340488	Kuliana	406.71	360	1,777	921	856	180	95	85
340489	Amsolgundur Ghura	58.68	70	327	166	161	48	27	21
340490	Hatipata	120.75	115	583	310	273	57	32	25
340491	Kuari Paria	97.57	88	401	213	188	37	17	20
340492	Chhatina	122.34	43	193	97	96	20	9	11
340493	Mahapal	225.36	353	1,867	943	924	220	106	114
340494	Bhakta Pat	66.61	99	475	246	229	46	27	19
340495	Dumuria	95.10				-----Un-inhabited-----			
340496	Joti Gobra	53.82	83	394	197	197	30	15	15
340497	Taradiha	57.87	152	626	313	313	81	40	41
340498	Matihana	67.18	98	443	211	232	56	21	35
340499	Panuyan	98.34	135	545	272	273	77	37	40
340500	Salbani	78.51	138	569	280	289	70	30	40
340501	Jahanpur	439.82	715	3,521	1,847	1,674	459	243	216
340502	Harki	72.09	93	479	255	224	60	22	38
340503	Para Mahuli	91.32				-----Un-inhabited-----			
340504	Ghorai Danga	88.12	75	339	185	154	39	24	15
340505	Teghari	57.31	82	337	177	160	31	19	12
340506	Kujra	118.15	176	711	367	344	105	56	49
340507	Baya Dangar	57.68	59	260	121	139	30	11	19
340508	Shirshi	79.15	31	133	74	59	8	4	4

PRIMARY CENSUS ABSTRACT

CENSUS ABSTRACT

Gopiballavpur - II

Scheduled Castes population			Scheduled Tribes population			Literates			Name of Village
Persons	Males	Females	Persons	Males	Females	Persons	Males	Females	
11	12	13	14	15	16	17	18	19	2
579	306	273	-	-	-	437	268	169	Talgram
227	119	108	-	-	-	195	109	86	Patla Diha
213	107	106	-	-	-	229	127	102	Salbani
43	26	17	-	-	-	291	158	133	Kanpur
390	203	187	333	168	165	1,161	642	519	Tapsia
14	6	8	-	-	-	57	32	25	Salkia
6	3	3	20	9	11	64	36	28	Shushuni Bera
-	-	-	239	122	117	549	305	244	Kendana
-	-	-	303	143	160	174	103	71	Garigan
28	14	14	98	52	46	328	185	143	Andharia
246	120	126	103	56	47	452	258	194	Shankrari
81	43	38	-	-	-	65	38	27	Barabel Diha
100	48	52	95	51	44	268	155	113	Pindrapal
168	88	80	219	105	114	297	170	127	Bandh Gara
165	83	82	321	154	167	438	267	171	Bhaluk Khulia
137	67	70	234	115	119	350	202	148	Jharia
135	71	64	-	-	-	442	252	190	Pithapur
-	-	-	-	-	-	350	185	165	Agarbani
56	26	30	-	-	-	343	202	141	Akna
355	180	175	37	17	20	712	386	326	Malincha
121	64	57	-	-	-	87	51	36	Kali Ambi
15	7	8	337	179	158	255	157	98	Bangara
-----Un-inhabited-----									Sankuchia Chhotakuchia
-	-	-	-	-	-	146	82	64	Chakua
855	433	422	-	-	-	489	288	201	Lakhipara
47	27	20	132	70	62	169	104	65	Shibanandapur
-	-	-	350	175	175	236	139	97	Patajania
333	165	168	50	26	24	896	496	400	Rantua Urf Kalsa
116	61	55	31	15	16	189	112	77	Nayagram
246	124	122	69	34	35	191	115	76	Jara Kusum
123	64	59	225	128	97	165	113	52	Beldiha
115	61	54	-	-	-	204	131	73	Bajnaguri
6	4	2	-	-	-	107	58	49	Chor Mundi
817	418	399	-	-	-	1,090	622	468	Kuliana
246	121	125	35	21	14	132	85	47	Amsolgundur Ghura
-	-	-	-	-	-	399	221	178	Hatipata
49	27	22	-	-	-	289	169	120	Kuari Paria
107	50	57	-	-	-	111	65	46	Chhatina
1,212	610	602	52	26	26	1,306	763	543	Mahapal
153	74	79	-	-	-	324	185	139	Bhakta Pat
-----Un-inhabited-----									Dumuria
-	-	-	-	-	-	332	173	159	Joti Gobra
610	302	308	-	-	-	258	153	105	Taradiha
175	93	82	235	104	131	284	171	113	Matihana
-	-	-	142	71	71	354	195	159	Panuyan
275	135	140	161	75	86	311	174	137	Salbani
818	426	392	1,349	703	646	1,981	1,198	783	Jahanpur
5	2	3	96	45	51	345	206	139	Harki
-----Un-inhabited-----									Para Mahuli
31	19	12	285	154	131	136	88	48	Ghorai Danga
210	113	97	26	14	12	235	138	97	Teghari
296	142	154	-	-	-	433	239	194	Kujra
116	56	60	105	44	61	132	76	56	Baya Dangar
15	8	7	-	-	-	100	63	37	Shirshi

VILLAGE PRIMARY
C D Block -

Location code number	Name of Village	Illiterates			Total workers			Main workers		
		Persons	Males	Females	Persons	Males	Females	Persons	Males	Females
1	2	20	21	22	23	24	25	26	27	28
340455	Talgram	155	46	109	382	197	185	207	179	28
340456	Patla Diha	92	47	45	131	95	36	36	34	2
340457	Salbani	92	36	56	123	88	35	83	67	16
340458	Kanpur	62	25	37	117	101	16	91	81	10
340459	Tapsia	618	261	357	692	514	178	278	243	35
340460	Salkia	12	3	9	29	23	6	11	10	1
340461	Shushuni Bera	15	4	11	30	26	4	17	16	1
340462	Kendana	239	97	142	302	243	59	87	81	6
340463	Garigan	141	49	92	161	96	65	5	4	1
340464	Andharia	216	87	129	217	160	57	96	61	35
340465	Shankrari	214	85	129	250	191	59	248	190	58
340466	Barabel Diha	52	19	33	55	34	21	49	30	19
340467	Pindrapal	96	35	61	141	105	36	90	69	21
340468	Bandh Gara	206	72	134	271	143	128	84	78	6
340469	Bhaluk Khulia	335	131	204	315	199	116	33	29	4
340470	Jharia	187	67	120	245	154	91	43	34	9
340471	Pithapur	225	107	118	288	229	59	285	229	56
340472	Agarbani	117	49	68	128	120	8	4	1	3
340473	Akna	164	65	99	164	141	23	148	138	10
340474	Malincha	415	190	225	449	331	118	403	301	102
340475	Kali Ambi	56	22	34	57	41	16	42	34	8
340476	Bangara	243	108	135	143	121	22	139	120	19
340477	Sankuchia Chhotakuchia	-----Un-inhabited-----								
340478	Chakua	23	13	10	64	61	3	63	60	3
340479	Lakhipara	443	186	257	344	221	123	210	139	71
340480	Shibanandapur	117	54	63	153	81	72	8	7	1
340481	Patajania	156	58	98	221	109	112	22	19	3
340482	Rantua Urf Kalsa	425	170	255	471	356	115	228	215	13
340483	Nayagram	144	72	72	138	95	43	39	34	5
340484	Jara Kusum	156	62	94	135	82	53	131	81	50
340485	Beldiha	229	104	125	124	103	21	93	87	6
340486	Bajraguri	114	41	73	90	85	5	73	72	1
340487	Chor Mundi	24	11	13	42	36	6	36	31	5
340488	Kuliana	687	299	388	572	498	74	554	489	65
340489	Amsolgundur Ghura	195	81	114	117	83	34	103	75	28
340490	Hatipata	184	89	95	188	180	8	187	180	7
340491	Kuari Paria	112	44	68	130	123	7	130	123	7
340492	Chhatina	82	32	50	86	58	28	86	58	28
340493	Mahapal	561	180	381	681	532	149	623	511	112
340494	Bhakta Pat	151	61	90	158	138	20	154	135	19
340495	Dumuria	-----Un-inhabited-----								
340496	Joti Gobra	62	24	38	98	95	3	44	44	-
340497	Taradiha	368	160	208	368	186	182	1	1	-
340498	Matihana	159	40	119	227	115	112	119	96	23
340499	Panuyan	191	77	114	215	164	51	87	79	8
340500	Salbani	258	106	152	259	171	88	216	148	68
340501	Jahanpur	1,540	649	891	1,550	1,044	506	882	670	212
340502	Harki	134	49	85	257	143	114	51	47	4
340503	Para Mahuli	-----Un-inhabited-----								
340504	Ghorai Danga	203	97	106	196	101	95	3	1	2
340505	Teghari	102	39	63	164	115	49	117	91	26
340506	Kujra	278	128	150	206	186	20	189	174	15
340507	Baya Dangar	128	45	83	139	66	73	5	3	2
340508	Shirshi	33	11	22	56	44	12	50	41	9

PRIMARY CENSUS ABSTRACT

CENSUS ABSTRACT

Gopiballavpur - II

Industrial category of main workers												
Cultivators			Household industry						Other workers			Name of Village
Persons	Males	Females	Agricultural labourers			workers			Persons	Males	Females	
29	30	31	32	33	34	35	36	37	38	39	40	2
90	87	3	12	6	6	14	5	9	91	81	10	Talgram
21	20	1	7	7	-	-	-	-	8	7	1	Patla Diha
24	24	-	25	23	2	-	-	-	34	20	14	Salbani
31	31	-	11	11	-	1	-	1	48	39	9	Kanpur
56	51	5	23	22	1	7	4	3	192	166	26	Tapsia
1	1	-	-	-	-	8	7	1	2	2	-	Salkia
3	3	-	3	2	1	1	1	-	10	10	-	Shushuni Bera
43	40	3	19	19	-	-	-	-	25	22	3	Kendana
-	-	-	-	-	-	-	-	-	5	4	1	Garigan
13	13	-	61	29	32	-	-	-	22	19	3	Andharia
34	33	1	171	123	48	2	2	-	41	32	9	Shankrari
10	7	3	31	17	14	1	-	1	7	6	1	Barabel Diha
27	22	5	32	27	5	-	-	-	31	20	11	Pindrapal
66	64	2	4	3	1	-	-	-	14	11	3	Bandh Gara
26	26	-	3	1	2	-	-	-	4	2	2	Bhaluk Khulia
21	19	2	4	2	2	3	3	-	15	10	5	Jharia
132	128	4	136	93	43	1	1	-	16	7	9	Pithapur
-	-	-	2	-	2	-	-	-	2	1	1	Agarbani
122	118	4	23	17	6	1	1	-	2	2	-	Akna
164	146	18	203	126	77	7	7	-	29	22	7	Malincha
23	19	4	9	6	3	5	4	1	5	5	-	Kali Ambi
37	35	2	99	82	17	-	-	-	3	3	-	Bangara
-----Un-inhabited-----											Sankuchia Chhotakuchia	
45	45	-	2	1	1	1	1	-	15	13	2	Chakua
6	4	2	195	129	66	2	2	-	7	4	3	Lakhipara
2	2	-	1	-	1	3	3	-	2	2	-	Shibanandapur
2	2	-	12	10	2	4	4	-	4	3	1	Patajania
46	44	2	27	27	-	8	8	-	147	136	11	Rantua Urf Kalsa
4	2	2	1	1	-	1	1	-	33	30	3	Nayagram
4	4	-	120	71	49	1	1	-	6	5	1	Jara Kusum
80	76	4	8	6	2	-	-	-	5	5	-	Beldiha
32	32	-	19	19	-	-	-	-	22	21	1	Bajnaguri
2	2	-	4	2	2	-	-	-	30	27	3	Chor Mundi
163	160	3	327	271	56	-	-	-	64	58	6	Kuliana
18	14	4	65	42	23	-	-	-	20	19	1	Amsolgundur Ghura
155	152	3	1	1	-	1	1	-	30	26	4	Hatipata
70	70	-	43	40	3	-	-	-	17	13	4	Kuari Paria
23	23	-	62	35	27	-	-	-	1	-	1	Chhatina
172	169	3	206	120	86	17	16	1	228	206	22	Mahapal
89	88	1	50	34	16	-	-	-	15	13	2	Bhakta Pat
-----Un-inhabited-----											Dumuria	
10	10	-	-	-	-	3	3	-	31	31	-	Joti Gobra
-	-	-	-	-	-	-	-	-	1	1	-	Taradiha
15	15	-	96	77	19	1	-	1	7	4	3	Matihana
48	47	1	18	15	3	2	1	1	19	16	3	Panuyan
36	32	4	117	64	53	1	1	-	62	51	11	Salbani
172	171	1	345	209	136	115	62	53	250	228	22	Jahanpur
28	26	2	11	10	1	-	-	-	12	11	1	Harki
-----Un-inhabited-----											Para Mahuli	
-	-	-	-	-	-	-	-	-	3	1	2	Ghorai Danga
6	6	-	103	82	21	-	-	-	8	3	5	Teghari
77	73	4	99	91	8	-	-	-	13	10	3	Kujra
-	-	-	2	1	1	-	-	-	3	2	1	Baya Dangar
21	17	4	28	24	4	-	-	-	1	-	1	Shirshi

VILLAGE PRIMARY
C D Block -

		Industrial category								
Location code number	Name of Village	Marginal workers			Cultivators			Agricultural labourers		
		Persons	Males	Females	Persons	Males	Females	Persons	Males	Females
1	2	41	42	43	44	45	46	47	48	49
340455	Talgram	175	18	157	8	4	4	14	4	10
340456	Patla Diha	95	61	34	21	20	1	74	41	33
340457	Salbani	40	21	19	12	10	2	25	9	16
340458	Kanpur	26	20	6	17	13	4	5	3	2
340459	Tapsia	414	271	143	39	31	8	115	84	31
340460	Salkia	18	13	5	4	4	-	-	-	-
340461	Shushuni Bera	13	10	3	-	-	-	4	4	-
340462	Kendana	215	162	53	8	8	-	198	147	51
340463	Garigan	156	92	64	29	22	7	47	28	19
340464	Andharia	121	99	22	24	21	3	74	56	18
340465	Shankrari	2	1	1	-	-	-	-	-	-
340466	Barabel Diha	6	4	2	-	-	-	5	4	1
340467	Pindrapal	51	36	15	6	6	-	40	25	15
340468	Bandh Gara	187	65	122	1	-	1	182	62	120
340469	Bhaluk Khulia	282	170	112	16	16	-	259	148	111
340470	Jharia	202	120	82	41	35	6	158	82	76
340471	Pithapur	3	-	3	-	-	-	-	-	-
340472	Agarbani	124	119	5	53	50	3	71	69	2
340473	Akna	16	3	13	5	1	4	9	2	7
340474	Malincha	46	30	16	7	2	5	26	21	5
340475	Kali Ambi	15	7	8	1	1	-	12	5	7
340476	Bangara	4	1	3	-	-	-	4	1	3
340477	Sankuchia Chhotakuchia	-----Un-inhabited-----								
340478	Chakua	1	1	-	-	-	-	-	-	-
340479	Lakhipara	134	82	52	17	12	5	85	59	26
340480	Shibanandapur	145	74	71	41	21	20	104	53	51
340481	Patajana	199	90	109	59	38	21	132	48	84
340482	Rantua Urf Kalsa	243	141	102	12	11	1	90	57	33
340483	Nayagram	99	61	38	9	9	-	39	28	11
340484	Jara Kusum	4	1	3	1	1	-	2	-	2
340485	Beldiha	31	16	15	3	3	-	15	9	6
340486	Bajnaguri	17	13	4	2	-	2	10	9	1
340487	Chor Mundi	6	5	1	4	4	-	-	-	-
340488	Kuliana	18	9	9	6	3	3	6	3	3
340489	Amsolgundur Ghura	14	8	6	2	1	1	12	7	5
340490	Hatipata	1	-	1	1	-	1	-	-	-
340491	Kuari Paria	-	-	-	-	-	-	-	-	-
340492	Chhatina	-	-	-	-	-	-	-	-	-
340493	Mahapal	58	21	37	4	4	-	37	10	27
340494	Bhakta Pat	4	3	1	3	3	-	1	-	1
340495	Dumuria	-----Un-inhabited-----								
340496	Joti Gobra	54	51	3	53	50	3	1	1	-
340497	Taradiha	367	185	182	8	6	2	355	176	179
340498	Matihana	108	19	89	3	-	3	100	17	83
340499	Panuyan	128	85	43	14	9	5	98	72	26
340500	Salbani	43	23	20	4	4	-	25	11	14
340501	Jahanpur	668	374	294	45	33	12	535	281	254
340502	Harki	206	96	110	93	60	33	58	28	30
340503	Para Mahuli	-----Un-inhabited-----								
340504	Ghorai Danga	193	100	93	-	-	-	193	100	93
340505	Teghari	47	24	23	3	3	-	44	21	23
340506	Kujra	17	12	5	6	4	2	5	3	2
340507	Baya Dangar	134	63	71	-	-	-	126	57	69
340508	Shirshi	6	3	3	3	1	2	1	-	1

PRIMARY CENSUS ABSTRACT

CENSUS ABSTRACT

Gopiballavpur - II

of marginal workers

Household industry workers			Other workers			Non-workers			Name of Village	Location code number
Persons	Males	Females	Persons	Males	Females	Persons	Males	Females		
50	51	52	53	54	55	56	57	58	2	1
138	2	136	15	8	7	210	117	93	Talgram	340455
-	-	-	-	-	-	156	61	95	Patla Diha	340456
-	-	-	3	2	1	198	75	123	Salbani	340457
-	-	-	4	4	-	236	82	154	Kanpur	340458
105	49	56	155	107	48	1,087	389	698	Tapsia	340459
3	3	-	11	6	5	40	12	28	Salkia	340460
-	-	-	9	6	3	49	14	35	Shushuni Bera	340461
1	1	-	8	6	2	486	159	327	Kendana	340462
4	2	2	76	40	36	154	56	98	Garigan	340463
-	-	-	23	22	1	327	112	215	Andharia	340464
1	-	1	1	1	-	416	152	264	Shankrari	340465
-	-	-	1	-	1	62	23	39	Barabel Diha	340466
-	-	-	5	5	-	223	85	138	Pindrapal	340467
-	-	-	4	3	1	232	99	133	Bandh Gara	340468
-	-	-	7	6	1	458	199	259	Bhaluk Khulia	340469
-	-	-	3	3	-	292	115	177	Jharia	340470
-	-	-	3	-	3	379	130	249	Pithapur	340471
-	-	-	-	-	-	339	114	225	Agarbani	340472
-	-	-	2	-	2	343	126	217	Akna	340473
1	1	-	12	6	6	678	245	433	Malincha	340474
1	1	-	1	-	1	86	32	54	Kali Ambi	340475
-	-	-	-	-	-	355	144	211	Bangara	340476
-----Un-inhabited-----									Sankuchia Chhotakuchia	340477
-	-	-	1	1	-	105	34	71	Chakua	340478
4	3	1	28	8	20	588	253	335	Lakhipara	340479
-	-	-	-	-	-	133	77	56	Shibanandapur	340480
3	1	2	5	3	2	171	88	83	Patajania	340481
13	1	12	128	72	56	850	310	540	Rantua Urf Kalsa	340482
9	7	2	42	17	25	195	89	106	Nayagram	340483
-	-	-	1	-	1	212	95	117	Jara Kusum	340484
-	-	-	13	4	9	270	114	156	Beldiha	340485
-	-	-	5	4	1	228	87	141	Bajnaguri	340486
-	-	-	2	1	1	89	33	56	Chor Mundi	340487
-	-	-	6	3	3	1,205	423	782	Kuliana	340488
-	-	-	-	-	-	210	83	127	Amsolgundur Ghura	340489
-	-	-	-	-	-	395	130	265	Hatipata	340490
-	-	-	-	-	-	271	90	181	Kuari Paria	340491
-	-	-	-	-	-	107	39	68	Chhatina	340492
5	2	3	12	5	7	1,186	411	775	Mahapal	340493
-	-	-	-	-	-	317	108	209	Bhakta Pat	340494
-----Un-inhabited-----									Dumuria	340495
-	-	-	-	-	-	296	102	194	Joti Gobra	340496
-	-	-	4	3	1	258	127	131	Taradiha	340497
2	-	2	3	2	1	216	96	120	Matihana	340498
7	2	5	9	2	7	330	108	222	Panuyan	340499
-	-	-	14	8	6	310	109	201	Salbani	340500
29	4	25	59	56	3	1,971	803	1,168	Jahanpur	340501
2	1	1	53	7	46	222	112	110	Harki	340502
-----Un-inhabited-----									Para Mahuli	340503
-	-	-	-	-	-	143	84	59	Ghorai Danga	340504
-	-	-	-	-	-	173	62	111	Teghari	340505
1	1	-	5	4	1	505	181	324	Kujra	340506
-	-	-	8	6	2	121	55	66	Baya Dangar	340507
-	-	-	2	2	-	77	30	47	Shirshi	340508

VILLAGE PRIMARY
C D Block -

Location code number	Name of Village	Area of Village in hectares	Number of households	Total population (including institutional and houseless population)			Population in the age-group 0-6		
				Persons	Males	Females	Persons	Males	Females
1	2	3	4	5	6	7	8	9	10
340509	Jhatiara	88.66	150	665	343	322	59	33	26
340510	Ambi	228.70	388	1,606	790	816	173	83	90
340511	Belaberya	194.50	401	1,685	828	857	207	106	101
340512	Ashui	36.47	67	287	135	152	28	17	11
340513	Muchi Nala	116.07	45	206	101	105	30	17	13
340514	Ranjia	63.78	39	181	85	96	23	12	11
340515	Kayma	47.15	131	541	266	275	59	29	30
340516	Bhadua	86.47	24	118	61	57	17	8	9
340517	Mahuli	95.87	106	443	224	219	56	35	21
340518	Dahi	57.70	22	109	54	55	15	9	6
340519	Ram Pura	68.52	207	758	379	379	74	41	33
340520	Parshana	66.60	98	367	188	179	35	20	15
340521	Bandar Diha	96.79	181	638	339	299	57	34	23
340522	Kushmar	94.91	152	700	335	365	75	38	37
340523	Nakhra	53.80	84	360	179	181	39	20	19
340524	Tentulia	37.66	102	469	239	230	44	24	20
340525	Talgabra	52.01	44	219	123	96	19	11	8
340526	Phutipal	104.16	72	323	163	160	29	12	17
340527	Shimulia	69.16	113	498	261	237	65	34	31
340528	Bajari	68.43	63	295	152	143	37	24	13
340529	Kanthalia	106.13	116	487	259	228	53	32	21
340530	Dain Mari	83.83	60	261	134	127	34	22	12
340531	Gohal Mara	117.83	121	537	254	283	70	36	34
340532	Khamar	146.14	223	1,059	522	537	117	54	63
340533	Tal Jambani	157.93	70	285	140	145	23	6	17
340534	Dhabani	69.54	52	213	114	99	18	11	7
340535	Junsola	100.17	145	704	362	342	70	32	38
340536	Baghuasol	68.87	176	769	383	386	73	32	41
340537	Shuriam	69.43	61	265	132	133	34	15	19
340538	Kala Baria	136.12	99	445	222	223	42	17	25
340539	Bara Asanbani	161.76	192	795	384	411	115	62	53
340540	Chainsol	135.49	119	513	256	257	58	28	30
340541	Mahapal	12.60	44	192	98	94	17	7	10
340542	Pancha Rukhi	85.62	104	457	244	213	39	23	16
340543	Amda Pal	209.41	308	1,258	668	590	95	54	41
340544	Tabha Bani	93.51	68	277	136	141	24	10	14
340545	Harina	44.84							
340546	Angar Kundia	56.02							
340547	Baram Chati	23.90	58	227	107	120	35	15	20
340548	Barakhar Bandhi	68.61	74	343	177	166	40	26	14
340549	Barajam Sol	48.92	96	411	205	206	31	17	14
340550	Chhota Jamsol	39.30	34	159	87	72	11	6	5
340551	Banshda	82.79	126	487	256	231	42	26	16
340552	Krishna Nagar	54.62	34	146	79	67	17	10	7
340553	Nadan Gerya Dihi	4.87	68	305	146	159	33	14	19
340554	Birjharia	86.95	92	411	200	211	63	32	31
340555	Barbaria	51.48	48	185	93	92	15	12	3
340556	Saltaria Dihi	2.78	18	83	42	41	8	5	3
340557	Deuli	72.52	107	446	222	224	44	21	23
340558	Saltari Jal	27.96							
340559	Ladangeria Jal	27.07							
340560	Chhota Kharbandhi	47.41	80	361	184	177	17	11	6
340561	Dhoba Dhabani	12.02							
340562	Kajla	50.77	47	184	86	98	35	16	19
340563	Bali Pal	186.86	253	1,026	534	492	99	58	41

PRIMARY CENSUS ABSTRACT

CENSUS ABSTRACT

Gopiballavpur - II

Scheduled Castes population			Scheduled Tribes population			Literates			Name of Village
Persons	Males	Females	Persons	Males	Females	Persons	Males	Females	
11	12	13	14	15	16	17	18	19	2
286	147	139	-	-	-	452	256	196	Jhatiara
1,119	543	576	43	23	20	899	519	380	Ambi
581	284	297	605	292	313	897	495	402	Belaberya
13	10	3	-	-	-	225	109	116	Ashui
-	-	-	206	101	105	115	67	48	Muchi Nala
-	-	-	179	84	95	110	62	48	Ranjia
113	57	56	388	188	200	271	165	106	Kayma
2	2	-	116	59	57	52	40	12	Bhadua
36	15	21	396	205	191	192	127	65	Mahuli
22	11	11	87	43	44	69	39	30	Dahi
78	37	41	164	81	83	535	291	244	Ram Pura
31	13	18	164	84	80	242	144	98	Parshana
349	191	158	104	49	55	348	228	120	Bandar Diha
359	172	187	90	40	50	448	245	203	Kushmar
226	112	114	-	-	-	238	144	94	Nakhra
167	79	88	50	23	27	346	199	147	Tentulia
111	60	51	5	3	2	161	97	64	Talgabra
109	56	53	169	83	86	204	123	81	Phutipal
290	151	139	139	73	66	269	180	89	Shimulia
78	40	38	172	86	86	167	105	62	Bajari
109	54	55	39	22	17	299	174	125	Kanthalia
50	25	25	155	80	75	143	87	56	Dain Mari
13	6	7	524	248	276	298	168	130	Gohal Mara
96	49	47	828	408	420	660	368	292	Khamar
-	-	-	284	139	145	213	124	89	Tal Jambani
-	-	-	213	114	99	143	85	58	Dhabani
5	2	3	189	103	86	586	312	274	Junsola
77	37	40	132	63	69	545	292	253	Baghuasol
248	126	122	3	1	2	153	88	65	Shuriam
13	6	7	324	163	161	261	156	105	Kala Baria
43	19	24	310	142	168	485	266	219	Bara Asanbani
8	4	4	314	148	166	369	202	167	Chainsol
40	21	19	-	-	-	142	79	63	Mahapal
24	8	16	39	19	20	336	193	143	Pancha Rukhi
4	2	2	180	88	92	918	527	391	Amda Pal
134	64	70	-	-	-	189	100	89	Tabha Bani
-----Un-inhabited-----									Harina
-----Un-inhabited-----									Angar Kundia
-	-	-	204	94	110	122	71	51	Baram Chati
92	47	45	127	63	64	282	144	138	Barakhar Bandhi
30	16	14	4	2	2	308	179	129	Barajam Sol
44	25	19	109	59	50	107	71	36	Chhota Jamsol
3	2	1	80	44	36	375	206	169	Banshda
-	-	-	145	79	66	100	61	39	Krishna Nagar
20	11	9	15	8	7	238	125	113	Nadan Gerya Dihi
159	76	83	14	8	6	280	152	128	Birjharia
-	-	-	-	-	-	131	65	66	Barbaria
-	-	-	-	-	-	65	34	31	Saltaria Dihi
269	130	139	69	31	38	269	157	112	Deuli
-----Un-inhabited-----									Saltari Jal
-----Un-inhabited-----									Ladangeria Jal
70	37	33	-	-	-	335	172	163	Chhota Kharbandhi
-----Un-inhabited-----									Dhoba Dhabani
6	3	3	118	56	62	83	44	39	Kajla
236	129	107	375	184	191	632	356	276	Bali Pal

VILLAGE PRIMARY
C D Block -

Location code number	Name of Village	Illiterates			Total workers			Main workers		
		Persons	Males	Females	Persons	Males	Females	Persons	Males	Females
1	2	20	21	22	23	24	25	26	27	28
340509	Jhatiara	213	87	126	257	191	66	141	115	26
340510	Ambi	707	271	436	940	490	450	57	44	13
340511	Belaberya	788	333	455	800	456	344	655	388	267
340512	Ashui	62	26	36	116	73	43	74	64	10
340513	Muchi Nala	91	34	57	114	55	59	6	6	-
340514	Ranjia	71	23	48	102	50	52	23	20	3
340515	Kayma	270	101	169	280	139	141	136	123	13
340516	Bhadua	66	21	45	76	40	36	3	2	1
340517	Mahuli	251	97	154	281	129	152	141	104	37
340518	Dahi	40	15	25	62	34	28	29	19	10
340519	Ram Pura	223	88	135	310	190	120	94	66	28
340520	Parshana	125	44	81	206	115	91	10	8	2
340521	Bandar Diha	290	111	179	459	234	225	367	189	178
340522	Kushmar	252	90	162	399	208	191	53	35	18
340523	Nakhra	122	35	87	160	123	37	108	98	10
340524	Tentulia	123	40	83	244	148	96	8	8	-
340525	Talgabra	58	26	32	102	68	34	57	51	6
340526	Phutipal	119	40	79	177	91	86	93	65	28
340527	Shimulia	229	81	148	166	129	37	121	103	18
340528	Bajari	128	47	81	143	82	61	133	79	54
340529	Kanthalia	188	85	103	250	161	89	241	155	86
340530	Dain Mari	118	47	71	132	69	63	84	59	25
340531	Gohal Mara	239	86	153	294	149	145	187	140	47
340532	Khamar	399	154	245	382	263	119	241	216	25
340533	Tal Jambani	72	16	56	150	75	75	94	74	20
340534	Dhabani	70	29	41	128	72	56	123	70	53
340535	Junsola	118	50	68	178	101	77	126	71	55
340536	Baghuasol	224	91	133	215	108	107	156	83	73
340537	Shuriam	112	44	68	145	77	68	85	61	24
340538	Kala Baria	184	66	118	250	128	122	119	86	33
340539	Bara Asanbani	310	118	192	333	215	118	276	183	93
340540	Chainsol	144	54	90	239	151	88	189	139	50
340541	Mahapal	50	19	31	71	66	5	68	64	4
340542	Pancha Rukhi	121	51	70	184	169	15	178	168	10
340543	Amda Pal	340	141	199	588	425	163	404	366	38
340544	Tabha Bani	88	36	52	76	75	1	76	75	1
340545	Harina				-----Un-inhabited-----					
340546	Angar Kundia				-----Un-inhabited-----					
340547	Baram Chati	105	36	69	76	62	14	76	62	14
340548	Barakhar Bandhi	61	33	28	141	97	44	114	86	28
340549	Barajam Sol	103	26	77	217	130	87	56	51	5
340550	Chhota Jamsol	52	16	36	75	44	31	75	44	31
340551	Banshda	112	50	62	317	161	156	7	5	2
340552	Krishna Nagar	46	18	28	85	47	38	39	33	6
340553	Nadan Gerya Dihi	67	21	46	173	99	74	15	8	7
340554	Birjharia	131	48	83	181	118	63	18	13	5
340555	Barbaria	54	28	26	97	47	50	66	44	22
340556	Saltaria Dihi	18	8	10	43	23	20	31	21	10
340557	Deuli	177	65	112	181	122	59	173	119	54
340558	Saltari Jal				-----Un-inhabited-----					
340559	Ladangeria Jal				-----Un-inhabited-----					
340560	Chhota Kharbandhi	26	12	14	119	100	19	103	96	7
340561	Dhoba Dhabani				-----Un-inhabited-----					
340562	Kajla	101	42	59	96	52	44	46	27	19
340563	Bali Pal	394	178	216	473	316	157	228	180	48

PRIMARY CENSUS ABSTRACT

CENSUS ABSTRACT

Gopiballavpur - II

Industrial category of main workers													Name of Village 2
Cultivators			Household industry						Other workers				
			Agricultural labourers			workers							
Persons	Males	Females	Persons	Males	Females	Persons	Males	Females	Persons	Males	Females		
29	30	31	32	33	34	35	36	37	38	39	40		
103	90	13	28	19	9	-	-	-	10	6	4	Jhatiara	
20	20	-	10	6	4	-	-	-	27	18	9	Ambi	
107	96	11	435	200	235	1	-	1	112	92	20	Belaberya	
49	44	5	2	2	-	-	-	-	23	18	5	Ashui	
4	4	-	1	1	-	-	-	-	1	1	-	Muchi Nala	
3	2	1	14	13	1	-	-	-	6	5	1	Ranjia	
6	5	1	127	116	11	-	-	-	3	2	1	Kayma	
3	2	1	-	-	-	-	-	-	-	-	-	Bhadua	
23	22	1	80	54	26	-	-	-	38	28	10	Mahuli	
9	9	-	18	9	9	-	-	-	2	1	1	Dahi	
39	29	10	34	23	11	3	2	1	18	12	6	Ram Pura	
-	-	-	1	1	-	-	-	-	9	7	2	Parshana	
46	30	16	268	137	131	-	-	-	53	22	31	Bandar Diha	
6	6	-	-	-	-	1	-	1	46	29	17	Kushmar	
3	3	-	100	93	7	-	-	-	5	2	3	Nakhra	
-	-	-	-	-	-	-	-	-	8	8	-	Tentulia	
22	21	1	30	27	3	-	-	-	5	3	2	Talgabra	
6	6	-	81	56	25	-	-	-	6	3	3	Phutipal	
4	3	1	110	99	11	2	-	2	5	1	4	Shimulia	
12	10	2	120	68	52	-	-	-	1	1	-	Bajari	
83	67	16	144	80	64	3	1	2	11	7	4	Kanthalia	
1	1	-	74	51	23	1	1	-	8	6	2	Dain Mari	
1	1	-	180	134	46	-	-	-	6	5	1	Gohal Mara	
80	79	1	155	131	24	2	2	-	4	4	-	Khamar	
-	-	-	87	70	17	-	-	-	7	4	3	Tal Jambani	
-	-	-	123	70	53	-	-	-	-	-	-	Dhabani	
27	15	12	41	29	12	6	3	3	52	24	28	Junsola	
30	17	13	51	31	20	8	4	4	67	31	36	Baghuasol	
11	10	1	73	51	22	-	-	-	1	-	1	Shuriam	
32	26	6	70	53	17	1	1	-	16	6	10	Kala Baria	
86	75	11	146	73	73	4	2	2	40	33	7	Bara Asanbani	
97	89	8	77	40	37	6	6	-	9	4	5	Chainsol	
49	49	-	16	14	2	1	-	1	2	1	1	Mahapal	
145	142	3	21	16	5	10	8	2	2	2	-	Pancha Rukhi	
318	298	20	74	60	14	-	-	-	12	8	4	Amda Pal	
41	41	-	29	28	1	1	1	-	5	5	-	Tabha Bani	
-----Un-inhabited-----												Harina	
-----Un-inhabited-----												Angar Kundia	
16	14	2	58	46	12	-	-	-	2	2	-	Baram Chati	
36	24	12	51	38	13	2	2	-	25	22	3	Barakhar Bandhi	
10	9	1	25	24	1	12	10	2	9	8	1	Barajam Sol	
6	6	-	67	36	31	-	-	-	2	2	-	Chhota Jamsol	
4	3	1	1	1	-	-	-	-	2	1	1	Banshda	
1	1	-	37	31	6	-	-	-	1	1	-	Krishna Nagar	
2	1	1	4	3	1	2	1	1	7	3	4	Nadan Gerya Dihi	
5	3	2	5	5	-	1	1	-	7	4	3	Birjharia	
55	41	14	6	-	6	-	-	-	5	3	2	Barbaria	
27	20	7	2	1	1	1	-	1	1	-	1	Saltaria Dihi	
117	92	25	41	20	21	5	1	4	10	6	4	Deuli	
-----Un-inhabited-----												Saltari Jal	
-----Un-inhabited-----												Ladangeria Jal	
65	60	5	23	23	-	2	2	-	13	11	2	Chhota Kharbandhi	
-----Un-inhabited-----												Dhoba Dhabani	
1	1	-	42	23	19	-	-	-	3	3	-	Kajla	
61	54	7	151	112	39	11	9	2	5	5	-	Bali Pal	

VILLAGE PRIMARY
C D Block -

Industrial category

Location code number	Name of Village	Marginal workers			Cultivators			Agricultural labourers		
		Persons	Males	Females	Persons	Males	Females	Persons	Males	Females
1	2	41	42	43	44	45	46	47	48	49
340509	Jhatiara	116	76	40	12	12	-	102	62	40
340510	Ambi	883	446	437	66	29	37	715	376	339
340511	Belaberya	145	68	77	22	11	11	70	31	39
340512	Ashui	42	9	33	31	4	27	4	2	2
340513	Muchi Nala	108	49	59	4	1	3	103	48	55
340514	Ranjia	79	30	49	1	-	1	78	30	48
340515	Kayma	144	16	128	4	-	4	131	13	118
340516	Bhadua	73	38	35	3	-	3	70	38	32
340517	Mahuli	140	25	115	15	5	10	119	18	101
340518	Dahi	33	15	18	2	1	1	26	12	14
340519	Ram Pura	216	124	92	41	23	18	156	94	62
340520	Parshana	196	107	89	-	-	-	195	106	89
340521	Bandar Diha	92	45	47	6	3	3	30	13	17
340522	Kushmar	346	173	173	13	11	2	221	104	117
340523	Nakhra	52	25	27	2	2	-	50	23	27
340524	Tentulia	236	140	96	27	27	-	209	113	96
340525	Talgabra	45	17	28	1	1	-	43	16	27
340526	Phutipal	84	26	58	1	1	-	83	25	58
340527	Shimulia	45	26	19	-	-	-	37	24	13
340528	Bajari	10	3	7	1	-	1	8	2	6
340529	Kanthalia	9	6	3	1	1	-	6	3	3
340530	Dain Mari	48	10	38	-	-	-	46	8	38
340531	Gohal Mara	107	9	98	-	-	-	107	9	98
340532	Khamar	141	47	94	3	1	2	134	44	90
340533	Tal Jambani	56	1	55	-	-	-	56	1	55
340534	Dhabani	5	2	3	-	-	-	2	-	2
340535	Junsola	52	30	22	10	5	5	14	9	5
340536	Baghuasol	59	25	34	12	6	6	13	7	6
340537	Shuriam	60	16	44	2	2	-	56	12	44
340538	Kala Baria	131	42	89	8	2	6	120	39	81
340539	Bara Asanbani	57	32	25	10	10	-	39	15	24
340540	Chainsol	50	12	38	-	-	-	40	9	31
340541	Mahapal	3	2	1	3	2	1	-	-	-
340542	Pancha Rukhi	6	1	5	2	1	1	1	-	1
340543	Amda Pal	184	59	125	55	24	31	124	33	91
340544	Tabha Bani	-	-	-	-	-	-	-	-	-
340545	Harina	-	-	-	-	-	-	-	-	-
340546	Angar Kundia	-	-	-	-	-	-	-	-	-
340547	Baram Chati	-	-	-	-	-	-	-	-	-
340548	Barakhar Bandhi	27	11	16	3	2	1	1	-	1
340549	Barajam Sol	161	79	82	18	6	12	135	67	68
340550	Chhota Jamsol	-	-	-	-	-	-	-	-	-
340551	Banshda	310	156	154	10	6	4	289	147	142
340552	Krishna Nagar	46	14	32	2	-	2	41	14	27
340553	Nadan Gerya Dihi	158	91	67	30	13	17	81	47	34
340554	Birjharia	163	105	58	64	50	14	77	46	31
340555	Barbaria	31	3	28	16	2	14	8	1	7
340556	Saltaria Dihi	12	2	10	6	1	5	3	1	2
340557	Deuli	8	3	5	1	-	1	5	3	2
340558	Saltari Jal	-	-	-	-	-	-	-	-	-
340559	Ladangeria Jal	-	-	-	-	-	-	-	-	-
340560	Chhota Kharbandhi	16	4	12	13	3	10	2	-	2
340561	Dhoba Dhabani	-	-	-	-	-	-	-	-	-
340562	Kajla	50	25	25	3	2	1	47	23	24
340563	Bali Pal	245	136	109	22	18	4	184	108	76

PRIMARY CENSUS ABSTRACT

CENSUS ABSTRACT

Gopiballavpur - II

of marginal workers

Household industry workers			Other workers			Non-workers			Name of Village	Location code number
Persons	Males	Females	Persons	Males	Females	Persons	Males	Females		
50	51	52	53	54	55	56	57	58	2	1
1	1	-	1	1	-	408	152	256	Jhatiara	340509
91	37	54	11	4	7	666	300	366	Ambi	340510
1	-	1	52	26	26	885	372	513	Belaberya	340511
-	-	-	7	3	4	171	62	109	Ashui	340512
-	-	-	1	-	1	92	46	46	Muchi Nala	340513
-	-	-	-	-	-	79	35	44	Ranjia	340514
-	-	-	9	3	6	261	127	134	Kayma	340515
-	-	-	-	-	-	42	21	21	Bhadua	340516
-	-	-	6	2	4	162	95	67	Mahuli	340517
-	-	-	5	2	3	47	20	27	Dahi	340518
5	2	3	14	5	9	448	189	259	Ram Pura	340519
1	1	-	-	-	-	161	73	88	Parshana	340520
-	-	-	56	29	27	179	105	74	Bandar Diha	340521
3	2	1	109	56	53	301	127	174	Kushmar	340522
-	-	-	-	-	-	200	56	144	Nakhra	340523
-	-	-	-	-	-	225	91	134	Tentulia	340524
-	-	-	1	-	1	117	55	62	Talgabra	340525
-	-	-	-	-	-	146	72	74	Phutipal	340526
-	-	-	8	2	6	332	132	200	Shimulia	340527
-	-	-	1	1	-	152	70	82	Bajari	340528
-	-	-	2	2	-	237	98	139	Kanthalia	340529
-	-	-	2	2	-	129	65	64	Dain Mari	340530
-	-	-	-	-	-	243	105	138	Gohal Mara	340531
-	-	-	4	2	2	677	259	418	Khamar	340532
-	-	-	-	-	-	135	65	70	Tal Jambani	340533
-	-	-	3	2	1	85	42	43	Dhabani	340534
1	1	-	27	15	12	526	261	265	Junsola	340535
7	4	3	27	8	19	554	275	279	Baghuasol	340536
-	-	-	2	2	-	120	55	65	Shuriam	340537
1	-	1	2	1	1	195	94	101	Kala Baria	340538
-	-	-	8	7	1	462	169	293	Bara Asanbani	340539
-	-	-	10	3	7	274	105	169	Chainsol	340540
-	-	-	-	-	-	121	32	89	Mahapal	340541
-	-	-	3	-	3	273	75	198	Pancha Rukhi	340542
1	-	1	4	2	2	670	243	427	Amda Pal	340543
-	-	-	-	-	-	201	61	140	Tabha Bani	340544
-----Un-inhabited-----									Harina	340545
-----Un-inhabited-----									Angar Kundia	340546
-	-	-	-	-	-	151	45	106	Baram Chati	340547
5	-	5	18	9	9	202	80	122	Barakhar Bandhi	340548
1	1	-	7	5	2	194	75	119	Barajam Sol	340549
-	-	-	-	-	-	84	43	41	Chhota Jamsol	340550
3	1	2	8	2	6	170	95	75	Banshda	340551
-	-	-	3	-	3	61	32	29	Krishna Nagar	340552
10	4	6	37	27	10	132	47	85	Nadan Gerya Dihi	340553
6	1	5	16	8	8	230	82	148	Birjharia	340554
5	-	5	2	-	2	88	46	42	Barbaria	340555
3	-	3	-	-	-	40	19	21	Saltaria Dihi	340556
2	-	2	-	-	-	265	100	165	Deuli	340557
-----Un-inhabited-----									Saltari Jal	340558
-----Un-inhabited-----									Ladangeria Jal	340559
1	1	-	-	-	-	242	84	158	Chhota Kharbandhi	340560
-----Un-inhabited-----									Dhoba Dhabani	340561
-	-	-	-	-	-	88	34	54	Kajla	340562
14	3	11	25	7	18	553	218	335	Bali Pal	340563

VILLAGE PRIMARY
C D Block -

Location code number	Name of Village	Area of Village in hectares	Number of households	Total population (including institutional and houseless population)			Population in the age-group 0-6			
				Persons	Males	Females	Persons	Males	Females	
1	2	3	4	5	6	7	8	9	10	
340564	Bagha Gerya	70.51	83	471	231	240	67	31	36	
340565	Jarka	32.71			-----Un-inhabited-----					
340566	Sankapat	17.40			-----Un-inhabited-----					
340567	Phutkya	73.97	91	373	189	184	36	15	21	
340568	Chhota Asanbani	9.65	18	87	46	41	9	4	5	
340569	Marunia	35.41	40	174	75	99	22	10	12	
340570	Kawana Chana	56.38	43	199	64	135	4	1	3	
340571	Bhandar Bila	79.08	92	376	111	265	33	11	22	
340572	Dangar Bila	33.45	11	49	7	42	6	1	5	
340573	Nischinta	74.35	76	398	205	193	45	23	22	
340574	Kalabani	77.42	54	266	133	133	4	1	3	
340575	Ramchandrapur	349.77	262	1,144	583	561	122	66	56	
340576	Bara Kanda	71.77	56	270	142	128	35	19	16	
340577	Ramgar	55.36	130	536	268	268	23	13	10	
340578	Banhia Berya	98.88	67	315	167	148	30	18	12	
340579	Kismat Maidpur	40.47			-----Un-inhabited-----					
340580	Chak Moidpur	16.52			-----Un-inhabited-----					
340581	Chhota Ramgar	27.18			-----Un-inhabited-----					
340582	Raipal	104.19	155	641	335	306	60	38	22	
340583	Hijla	97.12	97	479	246	233	58	26	32	
340584	Kuldiha	19.22			-----Un-inhabited-----					
340585	Nakojuri	49.79	58	260	130	130	26	17	9	
340586	Khud Marai	51.93	163	755	391	364	80	46	34	
340587	Angar Gerya	44.60	39	200	96	104	22	12	10	
340588	Basudebpur	123.83	121	544	262	282	70	38	32	
340589	Padima	72.60	182	744	370	374	84	39	45	
340590	Gonsai Bera	30.54			-----Un-inhabited-----					
340591	Bhol	60.20	208	861	421	440	112	63	49	
340592	Petbindhi	394.80	883	3,847	1,976	1,871	428	235	193	
340593	Kalinja	168.52	384	1,802	940	862	178	85	93	
340594	Teghara	58.27	115	566	298	268	63	35	28	
340595	Shona Konia	184.42	314	1,535	778	757	166	85	81	
340596	Dangaria	137.74			-----Un-inhabited-----					
340597	Moloi	35.01	83	394	206	188	30	19	11	
340598	Chapli	62.82			-----Un-inhabited-----					

PRIMARY CENSUS ABSTRACT

CENSUS ABSTRACT

Gopiballavpur - II

Scheduled Castes population			Scheduled Tribes population			Literates			Name of Village
Persons	Males	Females	Persons	Males	Females	Persons	Males	Females	
11	12	13	14	15	16	17	18	19	2
50	21	29	195	102	93	348	188	160	Bagha Gerya
			-----Un-inhabited-----						Jarka
			-----Un-inhabited-----						Sankapat
136	65	71	204	103	101	254	155	99	Phutkya
-	-	-	85	44	41	64	38	26	Chhota Asanbani
-	-	-	173	74	99	90	48	42	Marunia
14	8	6	117	37	80	130	50	80	Kawana Chana
7	-	7	25	10	15	204	67	137	Bhandar Bila
-	-	-	-	-	-	16	3	13	Dangar Bila
2	2	-	287	146	141	264	154	110	Nischinta
-	-	-	-	-	-	236	124	112	Kalabani
154	73	81	754	388	366	770	447	323	Ramchandrapur
169	88	81	-	-	-	158	92	66	Bara Kanda
113	57	56	7	2	5	373	214	159	Ramgar
-	-	-	230	121	109	211	124	87	Banhia Berya
			-----Un-inhabited-----						Kismat Maidpur
			-----Un-inhabited-----						Chak Moidpur
			-----Un-inhabited-----						Chhota Ramgar
58	25	33	148	76	72	445	241	204	Raipal
185	100	85	43	23	20	346	196	150	Hijla
			-----Un-inhabited-----						Kuldiha
-	-	-	254	126	128	124	72	52	Nakojjuri
134	68	66	51	26	25	519	296	223	Khud Marai
89	39	50	-	-	-	142	71	71	Angar Gerya
-	-	-	199	97	102	296	158	138	Basudebpur
35	18	17	-	-	-	522	286	236	Padima
			-----Un-inhabited-----						Gonsai Bera
799	383	416	-	-	-	441	243	198	Bhol
1,495	751	744	466	234	232	2,221	1,270	951	Petbindhi
299	160	139	-	-	-	1,282	706	576	Kalinja
165	88	77	-	-	-	331	189	142	Teghara
765	397	368	91	43	48	1,002	552	450	Shona Konia
			-----Un-inhabited-----						Dangaria
216	111	105	-	-	-	266	150	116	Moloi
			-----Un-inhabited-----						Chapli

VILLAGE PRIMARY
C D Block -

Location code number	Name of Village	Illiterates			Total workers			Main workers		
		Persons	Males	Females	Persons	Males	Females	Persons	Males	Females
1	2	20	21	22	23	24	25	26	27	28
340564	Bagha Gerya	123	43	80	154	128	26	68	60	8
340565	Jarka	-----Un-inhabited-----								
340566	Sankapat	-----Un-inhabited-----								
340567	Phutkya	119	34	85	244	136	108	16	11	5
340568	Chhota Asanbani	23	8	15	43	23	20	11	9	2
340569	Marunia	84	27	57	97	44	53	7	4	3
340570	Kawana Chana	69	14	55	98	27	71	29	15	14
340571	Bhandar Bila	172	44	128	172	53	119	48	31	17
340572	Dangar Bila	33	4	29	22	5	17	1	1	-
340573	Nischinta	134	51	83	185	113	72	172	108	64
340574	Kalabani	30	9	21	122	85	37	116	84	32
340575	Ramchandrapur	374	136	238	720	378	342	276	216	60
340576	Bara Kanda	112	50	62	160	91	69	53	52	1
340577	Ramgar	163	54	109	284	150	134	202	110	92
340578	Banhia Berya	104	43	61	81	39	42	52	26	26
340579	Kismat Maidpur	-----Un-inhabited-----								
340580	Chak Moidpur	-----Un-inhabited-----								
340581	Chhota Ramgar	-----Un-inhabited-----								
340582	Raipal	196	94	102	191	120	71	160	100	60
340583	Hijla	133	50	83	201	117	84	129	96	33
340584	Kuldiha	-----Un-inhabited-----								
340585	Nakojuri	136	58	78	158	73	85	95	53	42
340586	Khud Marai	236	95	141	279	212	67	196	174	22
340587	Angar Gerya	58	25	33	62	49	13	46	42	4
340588	Basudebpur	248	104	144	224	143	81	214	140	74
340589	Padima	222	84	138	282	216	66	268	209	59
340590	Gonsai Bera	-----Un-inhabited-----								
340591	Bhol	420	178	242	380	243	137	233	217	16
340592	Petbindhi	1,626	706	920	1,483	1,099	384	834	692	142
340593	Kalinja	520	234	286	551	511	40	395	375	20
340594	Teghara	235	109	126	218	191	27	218	191	27
340595	Shona Konia	533	226	307	547	457	90	418	392	26
340596	Dangaria	-----Un-inhabited-----								
340597	Moloi	128	56	72	163	123	40	48	48	-
340598	Chapli	-----Un-inhabited-----								

PRIMARY CENSUS ABSTRACT

CENSUS ABSTRACT

Gopiballavpur - II

Industrial category of main workers												
Cultivators			Household industry						Other workers			Name of Village
Persons	Males	Females	Agricultural labourers			workers			Persons	Males	Females	
29	30	31	32	33	34	35	36	37	38	39	40	2
50	47	3	2	2	-	4	4	-	12	7	5	Bagha Gerya
-----Un-inhabited-----												Jarka
-----Un-inhabited-----												Sankapat
8	6	2	1	1	-	-	-	-	7	4	3	Phutkya
2	2	-	2	2	-	-	-	-	7	5	2	Chhota Asanbani
-	-	-	3	1	2	-	-	-	4	3	1	Marunia
12	9	3	13	6	7	4	-	4	-	-	-	Kawana Chana
19	17	2	19	11	8	2	-	2	8	3	5	Bhandar Bila
1	1	-	-	-	-	-	-	-	-	-	-	Dangar Bila
54	42	12	105	54	51	1	1	-	12	11	1	Nischinta
60	44	16	40	26	14	-	-	-	16	14	2	Kalabani
98	89	9	125	94	31	12	11	1	41	22	19	Ramchandrapur
32	32	-	18	17	1	2	2	-	1	1	-	Bara Kanda
44	31	13	148	74	74	3	2	1	7	3	4	Rangar
10	4	6	13	7	6	1	-	1	28	15	13	Banhia Berya
-----Un-inhabited-----												Kismat Maidpur
-----Un-inhabited-----												Chak Moidpur
-----Un-inhabited-----												Chhota Rangar
60	38	22	62	45	17	3	2	1	35	15	20	Raipal
12	9	3	97	78	19	5	2	3	15	7	8	Hijla
-----Un-inhabited-----												Kuldiha
13	11	2	77	37	40	1	1	-	4	4	-	Nakojjuri
76	72	4	67	58	9	14	11	3	39	33	6	Khud Marai
19	18	1	19	17	2	1	1	-	7	6	1	Angar Gerya
53	50	3	147	78	69	-	-	-	14	12	2	Basudebpur
107	106	1	116	68	48	11	11	-	34	24	10	Padima
-----Un-inhabited-----												Gonsai Bera
91	88	3	124	112	12	2	2	-	16	15	1	Bhol
268	261	7	434	327	107	11	11	-	121	93	28	Petbindhi
274	271	3	61	54	7	1	1	-	59	49	10	Kalinja
50	48	2	152	132	20	2	2	-	14	9	5	Teghara
107	104	3	253	234	19	4	3	1	54	51	3	Shona Konia
-----Un-inhabited-----												Dangaria
47	47	-	-	-	-	-	-	-	1	1	-	Moloi
-----Un-inhabited-----												Chapli

VILLAGE PRIMARY
C D Block -

		Industrial category								
Location code number	Name of Village	Marginal workers			Cultivators			Agricultural labourers		
		Persons	Males	Females	Persons	Males	Females	Persons	Males	Females
1	2	41	42	43	44	45	46	47	48	49
340564	Bagha Gerya	86	68	18	3	3	-	77	61	16
340565	Jarka	-----Un-inhabited-----								
340566	Sankapat	-----Un-inhabited-----								
340567	Phutkya	228	125	103	80	49	31	135	67	68
340568	Chhota Asanbani	32	14	18	14	10	4	17	4	13
340569	Marunia	90	40	50	3	2	1	86	37	49
340570	Kawana Chana	69	12	57	8	3	5	38	8	30
340571	Bhandar Bila	124	22	102	5	2	3	52	13	39
340572	Dangar Bila	21	4	17	1	-	1	11	4	7
340573	Nischinta	13	5	8	-	-	-	8	2	6
340574	Kalabani	6	1	5	2	-	2	4	1	3
340575	Ramchandrapur	444	162	282	12	6	6	410	149	261
340576	Bara Kanda	107	39	68	6	6	-	97	33	64
340577	Ramgar	82	40	42	20	13	7	54	25	29
340578	Banhia Berya	29	13	16	6	3	3	7	2	5
340579	Kismat Maidpur	-----Un-inhabited-----								
340580	Chak Moidpur	-----Un-inhabited-----								
340581	Chhota Ramgar	-----Un-inhabited-----								
340582	Raipal	31	20	11	8	6	2	6	2	4
340583	Hijla	72	21	51	5	4	1	55	10	45
340584	Kuldiha	-----Un-inhabited-----								
340585	Nakoihuri	63	20	43	2	1	1	47	16	31
340586	Khud Marai	83	38	45	21	14	7	42	17	25
340587	Angar Gerya	16	7	9	5	3	2	10	3	7
340588	Basudebpur	10	3	7	-	-	-	1	-	1
340589	Padima	14	7	7	1	-	1	12	6	6
340590	Gonsai Bera	-----Un-inhabited-----								
340591	Bhol	147	26	121	13	1	12	132	24	108
340592	Petbindhi	649	407	242	58	56	2	540	322	218
340593	Kalinja	156	136	20	130	124	6	12	7	5
340594	Teghara	-	-	-	-	-	-	-	-	-
340595	Shona Konia	129	65	64	1	1	-	122	61	61
340596	Dangaria	-----Un-inhabited-----								
340597	Moloi	115	75	40	7	4	3	79	53	26
340598	Chapli	-----Un-inhabited-----								

PRIMARY CENSUS ABSTRACT

CENSUS ABSTRACT

Gopiballavpur - II

of marginal workers

Household industry workers			Other workers			Non-workers			Name of Village	Location code number
Persons	Males	Females	Persons	Males	Females	Persons	Males	Females		
50	51	52	53	54	55	56	57	58	2	1
5	3	2	1	1	-	317	103	214	Bagha Gerya	340564
			-----Un-inhabited-----						Jarka	340565
			-----Un-inhabited-----						Sankapat	340566
1	-	1	12	9	3	129	53	76	Phutkya	340567
1	-	1	-	-	-	44	23	21	Chhota Asanbani	340568
-	-	-	1	1	-	77	31	46	Marunia	340569
22	-	22	1	1	-	101	37	64	Kawana Chana	340570
52	2	50	15	5	10	204	58	146	Bhandar Bila	340571
7	-	7	2	-	2	27	2	25	Dangar Bila	340572
-	-	-	5	3	2	213	92	121	Nischinta	340573
-	-	-	-	-	-	144	48	96	Kalabani	340574
10	1	9	12	6	6	424	205	219	Ramchandrapur	340575
4	-	4	-	-	-	110	51	59	Bara Kanda	340576
-	-	-	8	2	6	252	118	134	Rangar	340577
2	1	1	14	7	7	234	128	106	Banhia Berya	340578
			-----Un-inhabited-----						Kismat Maidpur	340579
			-----Un-inhabited-----						Chak Moidpur	340580
			-----Un-inhabited-----						Chhota Rangar	340581
3	3	-	14	9	5	450	215	235	Raipal	340582
2	1	1	10	6	4	278	129	149	Hijla	340583
			-----Un-inhabited-----						Kuldiha	340584
7	2	5	7	1	6	102	57	45	Nakojuri	340585
10	2	8	10	5	5	476	179	297	Khud Marai	340586
-	-	-	1	1	-	138	47	91	Angar Gerya	340587
1	-	1	8	3	5	320	119	201	Basudebpur	340588
1	1	-	-	-	-	462	154	308	Padima	340589
			-----Un-inhabited-----						Gonsai Bera	340590
-	-	-	2	1	1	481	178	303	Bhol	340591
3	1	2	48	28	20	2,364	877	1,487	Petbindhi	340592
-	-	-	14	5	9	1,251	429	822	Kalinja	340593
-	-	-	-	-	-	348	107	241	Teghara	340594
4	2	2	2	1	1	988	321	667	Shona Konia	340595
			-----Un-inhabited-----						Dangaria	340596
-	-	-	29	18	11	231	83	148	Moloi	340597
			-----Un-inhabited-----						Chapli	340598

VILLAGE PRIMARY
C D Block -

Location code number	Name of Village	Area of Village in hectares	Number of households	Total population (including institutional and houseless population)			Population in the age-group 0-6		
				Persons	Males	Females	Persons	Males	Females
1	2	3	4	5	6	7	8	9	10
0304	Gopiballavpur - I (Total)	27,582.76	22,943	1,08,254	55,475	52,779	13,127	6,721	6,406
0304	Gopiballavpur - I (Rural)	27,582.76	22,943	1,08,254	55,475	52,779	13,127	6,721	6,406
0304	Gopiballavpur - I (Urban)	0.00	-	-	-	-	-	-	-
RURAL									
340599	Jagannathpur	84.16	87	403	208	195	39	23	16
340600	Hatibari	58.98	68	289	157	132	37	15	22
340601	Jharapara	41.42	83	361	184	177	60	36	24
340602	Akhubera	42.84	51	207	107	100	18	8	10
340603	Noagaon	108.95	97	418	220	198	53	32	21
340604	Kantabani	173.95	6	22	12	10	5	3	2
340605	Panbaruj	69.21	35	159	77	82	20	10	10
340606	Kenduabadi	80.04	72	340	171	169	36	19	17
340607	Daha Munda (Nania Bad)	52.90	82	374	197	177	26	15	11
340608	Gargaria	55.44	64	273	135	138	31	13	18
340609	Satma (Kortir)	93.95	303	1,390	745	645	166	88	78
340610	Jhili	70.73	103	478	256	222	58	28	30
340611	Sangro	114.68	128	548	297	251	50	25	25
340612	Paira Kuli	78.10	113	474	225	249	66	38	28
340613	Kacham Bila	60.92	21	77	44	33	4	4	-
340614	Panisol	88.06	86	394	207	187	66	31	35
340615	Maubhandar	72.85	89	400	205	195	50	24	26
340616	Fuldihi	102.24	10	35	17	18	5	2	3
340617	Nekra Gudri	166.20							
340618	Chhahazari Fulberia	167.65	14	63	25	38	13	3	10
340619	Asna Sol	143.27							
340620	Rai Gani	318.70	155	749	394	355	102	52	50
340621	Ram Bhagan	313.17	154	736	364	372	111	52	59
340622	Bara Menia	122.82	57	261	137	124	27	18	9
340623	Makri	51.47	75	344	171	173	38	17	21
340624	Chua Gora	61.82	79	370	194	176	53	28	25
340625	Sar Bani	90.90	81	407	216	191	57	34	23
340626	Babu Dungru	101.98	86	402	213	189	35	21	14
340627	Chahazai Banshidhar	73.83	146	655	354	301	77	45	32
340628	Amarda	86.93	200	869	462	407	89	48	41
340629	Jalbeti	73.01	183	851	434	417	122	58	64
340630	Bhathan Dia	136.10	198	927	508	419	80	55	25
340631	Kartta Nala	42.37	49	209	114	95	21	16	5
340632	Bel Barya	50.33	136	605	321	284	55	26	29
340633	Madna Sol	78.59	223	894	448	446	145	71	74
340634	Manich Baria	78.10	125	563	286	277	78	32	46
340635	Jan Ghati	145.63	118	565	297	268	64	36	28
340636	Chanpasar	120.02	30	126	65	61	13	6	7
340637	Narasinghapur	81.78	6	29	15	14	4	2	2
340638	Kanchanpur	212.21							
340639	Atangi	122.29	281	1,185	619	566	116	62	54
340640	Gournooagram	75.25	101	480	253	227	45	23	22
340641	Dakshin Sol	102.65	119	558	288	270	52	27	25
340642	Bansimla	80.24	91	392	204	188	53	26	27
340643	Naukhala	53.62	22	128	60	68	17	4	13
340644	Banshia	146.48	58	322	160	162	45	22	23
340645	Bhalidihi	52.56	26	138	65	73	17	6	11

PRIMARY CENSUS ABSTRACT

CENSUS ABSTRACT

Gopiballavpur - I

Scheduled Castes population			Scheduled Tribes population			Literates			Name of Village
Persons	Males	Females	Persons	Males	Females	Persons	Males	Females	
11	12	13	14	15	16	17	18	19	2
29,423	15,038	14,385	36,819	18,572	18,247	62,248	36,620	25,628	Gopiballavpur - I (Total)
29,423	15,038	14,385	36,819	18,572	18,247	62,248	36,620	25,628	Gopiballavpur - I (Rural)
-	-	-	-	-	-	-	-	-	Gopiballavpur - I (Urban)
RURAL									
48	23	25	-	-	-	254	153	101	Jagannathpur
28	16	12	108	56	52	137	82	55	Hatibari
61	34	27	81	41	40	130	76	54	Jharapara
-	-	-	106	50	56	135	78	57	Akhubera
36	21	15	225	116	109	244	146	98	Noagaon
-	-	-	22	12	10	5	3	2	Kantabani
-	-	-	93	44	49	79	42	37	Panbaruj
14	6	8	16	8	8	218	124	94	Kenduabadi
-	-	-	34	20	14	286	166	120	Daha Munda (Nania Bad)
4	3	1	11	3	8	108	66	42	Gargaria
449	239	210	49	28	21	874	511	363	Satma (Kortir)
267	142	125	74	42	32	284	179	105	Jhili
284	147	137	45	27	18	382	234	148	Sangro
214	99	115	249	121	128	206	106	100	Paira Kuli
22	13	9	25	15	10	51	34	17	Kacham Bila
4	3	1	381	200	181	113	70	43	Panisol
-	-	-	213	110	103	256	160	96	Maubhandar
-	-	-	18	9	9	18	10	8	Fuldihi
			-----Un-inhabited-----						Nekra Gudri
-	-	-	16	5	11	30	17	13	Chhahazari Fulberia
			-----Un-inhabited-----						Asna Sol
91	48	43	576	305	271	416	269	147	Rai Gani
99	50	49	622	307	315	282	173	109	Ram Bhagan
248	129	119	2	2	-	155	92	63	Bara Menia
257	129	128	80	38	42	201	114	87	Makri
104	56	48	218	114	104	200	122	78	Chua Gora
19	9	10	212	110	102	216	127	89	Sar Bani
144	76	68	44	22	22	251	147	104	Babu Dungru
41	21	20	154	82	72	409	246	163	Chahazai Banshidhar
275	141	134	54	30	24	588	360	228	Amarda
301	149	152	146	72	74	488	284	204	Jalbeti
374	214	160	-	-	-	594	348	246	Bhathan Dia
-	-	-	8	3	5	177	97	80	Kartta Nala
74	38	36	57	27	30	395	231	164	Bel Barya
534	262	272	42	18	24	492	280	212	Madna Sol
432	219	213	-	-	-	318	197	121	Manich Baria
247	126	121	-	-	-	382	218	164	Jan Ghati
124	64	60	-	-	-	62	36	26	Chanpasar
26	13	13	-	-	-	15	9	6	Narasinghapur
			-----Un-inhabited-----						Kanchanpur
492	260	232	61	29	32	740	444	296	Atangi
156	80	76	143	70	73	294	178	116	Gournooagram
97	50	47	276	137	139	316	187	129	Dakshin Sol
117	51	66	166	96	70	225	149	76	Bansimla
10	6	4	77	34	43	56	31	25	Naukhala
309	155	154	2	-	2	136	91	45	Banshia
3	1	2	135	64	71	50	31	19	Bhalidihi

VILLAGE PRIMARY
C D Block -

Location code number	Name of Village	Illiterates			Total workers			Main workers		
		Persons	Males	Females	Persons	Males	Females	Persons	Males	Females
1	2	20	21	22	23	24	25	26	27	28
0304	Gopiballavpur - I (Total)	46,006	18,855	27,151	46,985	30,991	15,994	24,800	20,019	4,781
0304	Gopiballavpur - I (Rural)	46,006	18,855	27,151	46,985	30,991	15,994	24,800	20,019	4,781
0304	Gopiballavpur - I (Urban)	-	-	-	-	-	-	-	-	-
	RURAL									
340599	Jagannathpur	149	55	94	168	100	68	85	53	32
340600	Hatibari	152	75	77	140	105	35	111	97	14
340601	Jharapara	231	108	123	157	101	56	122	94	28
340602	Akhubera	72	29	43	96	70	26	46	38	8
340603	Noagaon	174	74	100	203	140	63	60	58	2
340604	Kantabani	17	9	8	10	5	5	8	5	3
340605	Panbaruj	80	35	45	75	47	28	63	45	18
340606	Kenduabadi	122	47	75	121	105	16	116	102	14
340607	Daha Munda (Nania Bad)	88	31	57	124	109	15	124	109	15
340608	Gargaria	165	69	96	124	80	44	122	79	43
340609	Satma (Kortir)	516	234	282	533	427	106	229	215	14
340610	Jhili	194	77	117	113	103	10	17	16	1
340611	Sangro	166	63	103	186	127	59	185	127	58
340612	Paira Kuli	268	119	149	220	114	106	216	110	106
340613	Kacham Bila	26	10	16	28	21	7	27	21	6
340614	Panisol	281	137	144	234	133	101	230	130	100
340615	Maubhandar	144	45	99	173	115	58	110	91	19
340616	Fuldihi	17	7	10	23	12	11	-	-	-
340617	Nekra Gudri				-----Un-inhabited-----					
340618	Chhahazari Fulberia	33	8	25	28	13	15	4	4	-
340619	Asna Sol				-----Un-inhabited-----					
340620	Rai Gani	333	125	208	434	254	180	40	33	7
340621	Ram Bhagan	454	191	263	401	212	189	61	53	8
340622	Bara Menia	106	45	61	118	78	40	78	67	11
340623	Makri	143	57	86	143	88	55	92	72	20
340624	Chua Gora	170	72	98	175	105	70	65	56	9
340625	Sar Bani	191	89	102	266	140	126	30	21	9
340626	Babu Dungru	151	66	85	152	112	40	106	97	9
340627	Chahazai Banshidhar	246	108	138	233	188	45	152	141	11
340628	Amarda	281	102	179	520	280	240	128	123	5
340629	Jalbeti	363	150	213	467	250	217	20	16	4
340630	Bhathan Dia	333	160	173	242	231	11	224	215	9
340631	Kartta Nala	32	17	15	72	68	4	69	66	3
340632	Bel Barya	210	90	120	221	190	31	112	108	4
340633	Madna Sol	402	168	234	394	237	157	393	236	157
340634	Manich Baria	245	89	156	237	169	68	200	154	46
340635	Jan Ghati	183	79	104	214	136	78	139	113	26
340636	Chanpasar	64	29	35	64	45	19	34	33	1
340637	Narasinghapur	14	6	8	13	9	4	6	6	-
340638	Kanchanpur				-----Un-inhabited-----					
340639	Atangi	445	175	270	484	335	149	242	220	22
340640	Gournooagram	186	75	111	224	156	68	15	15	-
340641	Dakshin Sol	242	101	141	231	155	76	66	64	2
340642	Bansimla	167	55	112	226	129	97	30	26	4
340643	Naukhala	72	29	43	60	32	28	16	14	2
340644	Banshia	186	69	117	222	111	111	143	90	53
340645	Bhalidihi	88	34	54	77	39	38	15	14	1

PRIMARY CENSUS ABSTRACT

CENSUS ABSTRACT

Gopiballavpur - I

Industrial category of main workers

Cultivators			Agricultural labourers			Household industry workers			Other workers			Name of Village
Persons	Males	Females	Persons	Males	Females	Persons	Males	Females	Persons	Males	Females	
29	30	31	32	33	34	35	36	37	38	39	40	2
6,900	6,547	353	12,802	9,355	3,447	537	397	140	4,561	3,720	841	Gopiballavpur - I (Total)
6,900	6,547	353	12,802	9,355	3,447	537	397	140	4,561	3,720	841	Gopiballavpur - I (Rural)
-	-	-	-	-	-	-	-	-	-	-	-	Gopiballavpur - I (Urban)
												RURAL
10	10	-	21	20	1	5	5	-	49	18	31	Jagannathpur
33	32	1	72	60	12	-	-	-	6	5	1	Hatibari
11	11	-	108	81	27	-	-	-	3	2	1	Jharapara
26	26	-	1	-	1	3	2	1	16	10	6	Akhubera
34	34	-	7	7	-	3	3	-	16	14	2	Noagaon
-	-	-	8	5	3	-	-	-	-	-	-	Kantabani
16	16	-	47	29	18	-	-	-	-	-	-	Panbaruj
28	27	1	77	65	12	-	-	-	11	10	1	Kenduabadi
68	66	2	29	21	8	-	-	-	27	22	5	Daha Munda (Nania Bad)
4	4	-	112	70	42	3	2	1	3	3	-	Gargaria
85	84	1	33	32	1	60	57	3	51	42	9	Satma (Kortir)
3	3	-	3	3	-	2	2	-	9	8	1	Jhili
31	31	-	139	84	55	-	-	-	15	12	3	Sangro
10	10	-	204	98	106	1	1	-	1	1	-	Paira Kuli
14	14	-	12	6	6	-	-	-	1	1	-	Kacham Bila
24	22	2	204	107	97	-	-	-	2	1	1	Panisol
48	44	4	5	3	2	4	1	3	53	43	10	Maubhandar
-	-	-	-	-	-	-	-	-	-	-	-	Fuldihi
												-----Un-inhabited-----
-	-	-	1	1	-	-	-	-	3	3	-	Nekra Gudri
												-----Un-inhabited-----
25	23	2	6	3	3	-	-	-	9	7	2	Chhahazari Fulberia
11	9	2	31	28	3	-	-	-	19	16	3	Asna Sol
13	13	-	51	41	10	-	-	-	14	13	1	Rai Gani
19	18	1	58	40	18	-	-	-	15	14	1	Ram Bhagan
17	13	4	44	41	3	-	-	-	4	2	2	Bara Menia
3	3	-	16	10	6	-	-	-	11	8	3	Makri
25	25	-	44	39	5	1	1	-	36	32	4	Chua Gora
52	52	-	42	40	2	-	-	-	58	49	9	Sar Bani
28	27	1	95	91	4	2	2	-	3	3	-	Babu Dungru
2	2	-	-	-	-	1	1	-	17	13	4	Chahazai Banshidhar
114	111	3	95	91	4	-	-	-	15	13	2	Amarda
56	55	1	5	4	1	2	1	1	6	6	-	Jalbeti
62	61	1	10	10	-	1	1	-	39	36	3	Bhathan Dia
45	43	2	283	139	144	1	1	-	64	53	11	Kartta Nala
45	45	-	99	65	34	-	-	-	56	44	12	Bel Barya
100	95	5	4	3	1	1	1	-	34	14	20	Madna Sol
1	1	-	27	27	-	-	-	-	6	5	1	Manich Baria
-	-	-	5	5	-	-	-	-	1	1	-	Jan Ghati
												-----Un-inhabited-----
114	111	3	81	77	4	1	1	-	46	31	15	Chanpasar
-	-	-	-	-	-	-	-	-	15	15	-	Narasinghapur
32	32	-	12	11	1	4	3	1	18	18	-	Kanchanpur
7	7	-	6	6	-	5	4	1	12	9	3	Atangi
4	4	-	11	9	2	-	-	-	1	1	-	Gournooagram
48	38	10	86	46	40	1	1	-	8	5	3	Dakshin Sol
5	5	-	4	3	1	-	-	-	6	6	-	Bansimla
												Naukhala
												Banshia
												Bhalidihi

VILLAGE PRIMARY
C D Block -

Location code number	Name of Village	Industrial category								
		Marginal workers			Cultivators			Agricultural labourers		
		Persons	Males	Females	Persons	Males	Females	Persons	Males	Females
1	2	41	42	43	44	45	46	47	48	49
0304	Gopiballavpur - I (Total)	22,185	10,972	11,213	2,282	1,835	447	15,940	7,374	8,566
0304	Gopiballavpur - I (Rural)	22,185	10,972	11,213	2,282	1,835	447	15,940	7,374	8,566
0304	Gopiballavpur - I (Urban)	-	-	-	-	-	-	-	-	-
	RURAL									
340599	Jagannathpur	83	47	36	6	6	-	21	19	2
340600	Hatibari	29	8	21	1	1	-	28	7	21
340601	Jharapara	35	7	28	-	-	-	35	7	28
340602	Akhubera	50	32	18	-	-	-	48	31	17
340603	Noagaon	143	82	61	-	-	-	137	82	55
340604	Kantabani	2	-	2	-	-	-	2	-	2
340605	Panbaruj	12	2	10	-	-	-	12	2	10
340606	Kenduabadi	5	3	2	-	-	-	5	3	2
340607	Daha Munda (Nania Bad)	-	-	-	-	-	-	-	-	-
340608	Gargaria	2	1	1	-	-	-	1	-	1
340609	Satma (Kortir)	304	212	92	90	88	2	136	111	25
340610	Jhili	96	87	9	4	4	-	79	73	6
340611	Sangro	1	-	1	-	-	-	1	-	1
340612	Paira Kuli	4	4	-	1	1	-	-	-	-
340613	Kacham Bila	1	-	1	-	-	-	1	-	1
340614	Panisol	4	3	1	-	-	-	1	-	1
340615	Maubhandar	63	24	39	5	3	2	52	19	33
340616	Fuldihi	23	12	11	-	-	-	22	11	11
340617	Nekra Gudri				-----Un-inhabited-----					
340618	Chhahazari Fulberia	24	9	15	-	-	-	22	8	14
340619	Asna Sol				-----Un-inhabited-----					
340620	Rai Gani	394	221	173	41	31	10	348	185	163
340621	Ram Bhagan	340	159	181	21	16	5	305	134	171
340622	Bara Menia	40	11	29	-	-	-	30	8	22
340623	Makri	51	16	35	4	1	3	38	9	29
340624	Chua Gora	110	49	61	1	1	-	108	47	61
340625	Sar Bani	236	119	117	34	20	14	186	93	93
340626	Babu Dungru	46	15	31	7	7	-	36	5	31
340627	Chahazai Banshidhar	81	47	34	12	11	1	55	23	32
340628	Amarda	392	157	235	29	23	6	331	126	205
340629	Jalbeti	447	234	213	32	30	2	14	13	1
340630	Bhathan Dia	18	16	2	-	-	-	14	13	1
340631	Kartta Nala	3	2	1	1	-	1	-	-	-
340632	Bel Barya	109	82	27	-	-	-	104	77	27
340633	Madna Sol	1	1	-	-	-	-	1	1	-
340634	Manich Baria	37	15	22	4	4	-	24	7	17
340635	Jan Ghati	75	23	52	27	9	18	30	9	21
340636	Chanpasar	30	12	18	-	-	-	30	12	18
340637	Narasinghapur	7	3	4	-	-	-	7	3	4
340638	Kanchanpur				-----Un-inhabited-----					
340639	Atangi	242	115	127	4	4	-	227	104	123
340640	Gournooagram	209	141	68	6	6	-	191	128	63
340641	Dakshin Sol	165	91	74	8	8	-	152	79	73
340642	Bansimla	196	103	93	12	12	-	183	90	93
340643	Naukhala	44	18	26	1	1	-	38	14	24
340644	Banshia	79	21	58	11	1	10	63	17	46
340645	Bhalidihi	62	25	37	1	1	-	58	23	35

PRIMARY CENSUS ABSTRACT

CENSUS ABSTRACT

Gopiballavpur - I

of marginal workers

Household industry workers			Other workers			Non-workers			Name of Village	Location code number
Persons	Males	Females	Persons	Males	Females	Persons	Males	Females		
50	51	52	53	54	55	56	57	58	2	1
1,037	261	776	2,926	1,502	1,424	61,269	24,484	36,785	Gopiballavpur - I (Total)	0304
1,037	261	776	2,926	1,502	1,424	61,269	24,484	36,785	Gopiballavpur - I (Rural)	0304
-	-	-	-	-	-	-	-	-	Gopiballavpur - I (Urban)	0304
RURAL										
6	3	3	50	19	31	235	108	127	Jagannathpur	340599
-	-	-	-	-	-	149	52	97	Hatibari	340600
-	-	-	-	-	-	204	83	121	Jharapara	340601
-	-	-	2	1	1	111	37	74	Akhubera	340602
4	-	4	2	-	2	215	80	135	Noagaon	340603
-	-	-	-	-	-	12	7	5	Kantabani	340604
-	-	-	-	-	-	84	30	54	Panbaruj	340605
-	-	-	-	-	-	219	66	153	Kenduabadi	340606
-	-	-	-	-	-	250	88	162	Daha Munda (Nania Bad)	340607
-	-	-	1	1	-	149	55	94	Gargaria	340608
74	10	64	4	3	1	857	318	539	Satma (Kortir)	340609
7	6	1	6	4	2	365	153	212	Jhili	340610
-	-	-	-	-	-	362	170	192	Sangro	340611
3	3	-	-	-	-	254	111	143	Paira Kuli	340612
-	-	-	-	-	-	49	23	26	Kacham Bila	340613
-	-	-	3	3	-	160	74	86	Panisol	340614
4	1	3	2	1	1	227	90	137	Maubhandar	340615
-	-	-	1	1	-	12	5	7	Fuldihi	340616
-----Un-inhabited-----									Nekra Gudri	340617
1	-	1	1	1	-	35	12	23	Chhahazari Fulberia	340618
-----Un-inhabited-----									Asna Sol	340619
-	-	-	5	5	-	315	140	175	Rai Gani	340620
-	-	-	14	9	5	335	152	183	Ram Bhagan	340621
-	-	-	10	3	7	143	59	84	Bara Menia	340622
-	-	-	9	6	3	201	83	118	Makri	340623
-	-	-	1	1	-	195	89	106	Chua Gora	340624
13	4	9	3	2	1	141	76	65	Sar Bani	340625
-	-	-	3	3	-	250	101	149	Babu Dungru	340626
-	-	-	14	13	1	422	166	256	Chahazai Banshidhar	340627
22	5	17	10	3	7	349	182	167	Amarda	340628
5	2	3	396	189	207	384	184	200	Jalbeti	340629
2	1	1	2	2	-	685	277	408	Bhathan Dia	340630
1	1	-	1	1	-	137	46	91	Kartta Nala	340631
1	1	-	4	4	-	384	131	253	Bel Barya	340632
-	-	-	-	-	-	500	211	289	Madna Sol	340633
-	-	-	9	4	5	326	117	209	Manich Baria	340634
13	2	11	5	3	2	351	161	190	Jan Ghati	340635
-	-	-	-	-	-	62	20	42	Chanpasar	340636
-	-	-	-	-	-	16	6	10	Narasinghapur	340637
-----Un-inhabited-----									Kanchanpur	340638
2	1	1	9	6	3	701	284	417	Atangi	340639
1	-	1	11	7	4	256	97	159	Gourmoogram	340640
2	1	1	3	3	-	327	133	194	Dakshin Sol	340641
1	1	-	-	-	-	166	75	91	Bansimla	340642
-	-	-	5	3	2	68	28	40	Naukhala	340643
-	-	-	5	3	2	100	49	51	Banshia	340644
2	-	2	1	1	-	61	26	35	Bhalidihi	340645

**VILLAGE PRIMARY
C D Block -**

Location code number	Name of Village	Area of Village in hectares	Number of households	Total population (including institutional and houseless population)			Population in the age-group 0-6			
				Persons	Males	Females	Persons	Males	Females	
1	2	3	4	5	6	7	8	9	10	
340646	Asurara	90.09	48	248	126	122	30	15	15	
340647	Gohal Bura	248.03	118	545	270	275	76	43	33	
340648	Jauri Sol	91.13	103	511	249	262	89	47	42	
340649	Luti Jhuri	425.92	77	344	174	170	59	29	30	
340650	Jama Gara	127.48	45	202	100	102	26	15	11	
340651	Sasara	324.71	772	3,418	1,783	1,635	373	199	174	
340652	Damgram	144.55	84	389	203	186	41	28	13	
340653	Chhahazari Tikaitpur	107.65	303	1,471	791	680	163	85	78	
340654	Chhahazari Mahulbani	301.96	57	348	162	186	29	15	14	
340655	Gordoar	87.66	29	160	81	79	34	16	18	
340656	Indibura	92.90			-----Un-inhabited-----					
340657	Hatimara	414.40	118	613	297	316	76	37	39	
340658	Ghora Pincha	284.38	118	605	314	291	85	45	40	
340659	Dhan Ghori	48.40	54	260	124	136	51	26	25	
340660	Upar Panija	160.26	186	904	474	430	115	64	51	
340661	Kaima	97.17	128	643	326	317	84	43	41	
340662	Bet Kalan	196.70	130	606	317	289	80	38	42	
340663	Talpara	112.15	153	689	363	326	78	44	34	
340664	Asaneswar (Asan Bani)	76.36	320	1,458	734	724	216	113	103	
340665	Panchkahalia	220.96	307	1,562	798	764	205	118	87	
340666	Bali Danria	44.60	31	160	88	72	13	10	3	
340667	Gur Pukhuria	76.08	80	368	172	196	46	21	25	
340668	Danga Koem Ghutbuni	85.99	201	975	517	458	94	44	50	
340669	Ukta	86.55	217	951	494	457	86	48	38	
340670	Chhahazari Humtia	64.59	349	1,889	973	916	253	124	129	
340671	Morko	175.82	60	288	159	129	33	15	18	
340672	Kar Bania	176.27	177	848	430	418	126	55	71	
340673	Shobha Pur	131.77			-----Un-inhabited-----					
340674	Sijua	52.56	99	441	215	226	47	22	25	
340675	Maliara (Gundu Rughura)	84.30			-----Un-inhabited-----					
340676	Dhol Bhanga	30.68			-----Un-inhabited-----					
340677	Jambani	55.90	97	436	212	224	52	27	25	
340678	Bandhgaramath Raghunathpur	76.30	96	436	224	212	44	23	21	
340679	Shyamsundarpur	51.64	226	1,116	609	507	126	74	52	
340680	Mara Dahini	43.40	38	179	93	86	24	17	7	
340681	Bhulanpur	48.88	99	521	277	244	70	33	37	
340682	Sumitrapur	48.47	116	548	280	268	74	45	29	
340683	Ramkrishnapur	29.91	76	318	177	141	43	24	19	
340684	Sukamara Sol	46.54	108	575	297	278	75	36	39	
340685	Jagannathpur	46.20	70	363	185	178	55	31	24	
340686	Kancha Amrasol	124.52	176	856	424	432	121	55	66	
340687	Guhiasol	82.90	75	359	185	174	64	34	30	
340688	Narashimul	43.39	73	370	194	176	50	31	19	
340689	Kaptisol	42.59	54	255	127	128	36	18	18	
340690	Mancha Bandha	95.86	51	246	128	118	28	17	11	
340691	Patbandha	163.65	27	142	77	65	26	14	12	
340692	Chunghati	146.70	115	589	293	296	70	36	34	
340693	Kalajaria	163.49	57	280	139	141	27	16	11	
340694	Bhalukuria	120.58	16	87	41	46	18	11	7	
340695	Dol Machi	84.34			-----Un-inhabited-----					
340696	Mathasahi	168.80	50	238	125	113	29	16	13	
340697	Andharkuli	135.97	101	478	240	238	61	28	33	

PRIMARY CENSUS ABSTRACT

CENSUS ABSTRACT

Gopiballavpur - I

Scheduled Castes population			Scheduled Tribes population			Literates			Name of Village
Persons	Males	Females	Persons	Males	Females	Persons	Males	Females	
11	12	13	14	15	16	17	18	19	2
230	117	113	1	1	-	131	82	49	Asurara
-	-	-	543	269	274	188	118	70	Gohal Bura
125	59	66	347	169	178	271	159	112	Jauri Sol
-	-	-	339	172	167	51	37	14	Luti Jhuri
-	-	-	202	100	102	63	37	26	Jama Gara
1,446	736	710	58	33	25	2,069	1,203	866	Sasara
100	54	46	157	81	76	195	115	80	Damgram
550	288	262	271	141	130	974	590	384	Chhahazari Tikaitpur
-	-	-	348	162	186	185	111	74	Chhahazari Mahulbani
-	-	-	160	81	79	59	36	23	Gordoar
-----Un-inhabited-----									Indibura
83	41	42	530	256	274	348	217	131	Hatimara
217	109	108	375	198	177	209	135	74	Ghora Pincha
-	-	-	255	121	134	88	57	31	Dhan Ghori
638	333	305	262	138	124	497	315	182	Upar Panija
139	62	77	296	154	142	355	215	140	Kaima
219	111	108	183	89	94	347	213	134	Bet Kalan
77	37	40	348	186	162	387	225	162	Talpara
1,056	516	540	-	-	-	632	369	263	Asaneswar (Asan Bani)
173	95	78	638	322	316	712	404	308	Panchkahalia
70	36	34	-	-	-	135	76	59	Bali Danria
16	7	9	-	-	-	262	131	131	Gur Pukhuria
326	167	159	452	244	208	603	361	242	Danga Koem Ghutbuni
229	119	110	25	13	12	573	324	249	Ukta
361	191	170	380	184	196	1,113	645	468	Chhahazari Humtia
49	29	20	-	-	-	213	128	85	Morko
714	358	356	112	59	53	543	323	220	Kar Bania
-----Un-inhabited-----									Shobha Pur
20	9	11	46	24	22	322	174	148	Sijua
-----Un-inhabited-----									Maliara (Gundu Rughura)
-----Un-inhabited-----									Dhol Bhanga
129	63	66	296	146	150	240	138	102	Jambani
259	129	130	46	23	23	252	152	100	Bandhgaramath
331	181	150	-	-	-	696	422	274	Raghunathpur
-	-	-	112	56	56	101	59	42	Mara Dahini
432	235	197	64	31	33	304	187	117	Bhulanpur
65	27	38	-	-	-	352	198	154	Sumitrapur
7	5	2	155	90	65	191	120	71	Ramkrishnapur
72	36	36	127	63	64	409	225	184	Sukamara Sol
21	15	6	336	167	169	173	116	57	Jagannathpur
720	354	366	63	31	32	388	232	156	Kancha Amrasol
22	13	9	329	167	162	192	123	69	Guhiasol
9	5	4	135	71	64	231	136	95	Narashimul
135	73	62	120	54	66	153	96	57	Kaptisol
72	35	37	140	79	61	139	86	53	Mancha Bandha
-	-	-	136	73	63	62	44	18	Patbandha
27	17	10	389	188	201	307	180	127	Chunghati
-	-	-	274	135	139	153	92	61	Kalajaria
-	-	-	87	41	46	25	14	11	Bhalukuria
-----Un-inhabited-----									Dol Machi
-	-	-	238	125	113	117	67	50	Mathasahi
5	1	4	427	215	212	250	156	94	Andharkuli

VILLAGE PRIMARY
C D Block -

Location code number	Name of Village	Illiterates			Total workers			Main workers		
		Persons	Males	Females	Persons	Males	Females	Persons	Males	Females
1	2	20	21	22	23	24	25	26	27	28
340646	Asurara	117	44	73	131	69	62	121	67	54
340647	Gohal Bura	357	152	205	297	143	154	123	103	20
340648	Jauri Sol	240	90	150	162	146	16	10	2	8
340649	Luti Jhuri	293	137	156	226	115	111	163	84	79
340650	Jama Gara	139	63	76	133	63	70	122	61	61
340651	Sasara	1,349	580	769	1,681	1,041	640	974	796	178
340652	Damgram	194	88	106	203	123	80	85	75	10
340653	Chhahazari Tikaitpur	497	201	296	437	384	53	229	212	17
340654	Chhahazari Mahulbani	163	51	112	221	103	118	201	93	108
340655	Gordoar	101	45	56	92	44	48	92	44	48
340656	Indibura				-----Un-inhabited-----					
340657	Hatimara	265	80	185	330	159	171	28	22	6
340658	Ghora Pincha	396	179	217	283	183	100	131	128	3
340659	Dhan Ghori	172	67	105	128	70	58	115	69	46
340660	Upar Panija	407	159	248	292	247	45	244	215	29
340661	Kaima	288	111	177	394	206	188	71	52	19
340662	Bet Kalan	259	104	155	192	171	21	191	171	20
340663	Talpara	302	138	164	278	204	74	224	190	34
340664	Asaneswar (Asan Bani)	826	365	461	484	404	80	464	392	72
340665	Panchkahalia	850	394	456	637	457	180	628	450	178
340666	Bali Danria	25	12	13	65	45	20	58	44	14
340667	Gur Pukhuria	106	41	65	108	103	5	108	103	5
340668	Danga Koem Ghutbuni	372	156	216	545	339	206	541	339	202
340669	Ukta	378	170	208	379	286	93	206	180	26
340670	Chhahazari Humtia	776	328	448	868	563	305	378	305	73
340671	Morko	75	31	44	92	83	9	90	81	9
340672	Kar Bania	305	107	198	487	264	223	267	204	63
340673	Shobha Pur				-----Un-inhabited-----					
340674	Sijua	119	41	78	115	107	8	115	107	8
340675	Maliara (Gundu Rughura)				-----Un-inhabited-----					
340676	Dhol Bhanga				-----Un-inhabited-----					
340677	Jambani	196	74	122	201	122	79	105	101	4
340678	Bandhgaramath									
340678	Raghnathpur	184	72	112	184	129	55	105	99	6
340679	Shyamsundarpur	420	187	233	338	319	19	315	299	16
340680	Mara Dahini	78	34	44	59	47	12	59	47	12
340681	Bhulanpur	217	90	127	178	165	13	178	165	13
340682	Sumitrapur	196	82	114	260	166	94	53	44	9
340683	Ramkrishnapur	127	57	70	187	105	82	7	5	2
340684	Sukamara Sol	166	72	94	212	171	41	155	148	7
340685	Jagannathpur	190	69	121	222	110	112	71	57	14
340686	Kancha Amrasol	468	192	276	427	243	184	50	29	21
340687	Guhiasol	167	62	105	142	84	58	15	11	4
340688	Narashimul	139	58	81	139	104	35	48	45	3
340689	Kaptisol	102	31	71	88	70	18	7	7	-
340690	Mancha Bandha	107	42	65	110	72	38	5	2	3
340691	Patbandha	80	33	47	78	40	38	31	31	-
340692	Chunghati	282	113	169	332	174	158	142	135	7
340693	Kalajaria	127	47	80	156	72	84	125	61	64
340694	Bhalukuria	62	27	35	46	20	26	34	19	15
340695	Dol Machi				-----Un-inhabited-----					
340696	Mathasahi	121	58	63	143	79	64	111	66	45
340697	Andharkuli	228	84	144	258	140	118	57	49	8

PRIMARY CENSUS ABSTRACT

CENSUS ABSTRACT

Gopiballavpur - I

Industrial category of main workers												
Cultivators			Household industry						Other workers			Name of Village
Persons	Males	Females	Agricultural labourers			workers			Persons	Males	Females	
			Persons	Males	Females	Persons	Males	Females				
29	30	31	32	33	34	35	36	37	38	39	40	2
15	12	3	99	50	49	-	-	-	7	5	2	Asurara
16	14	2	103	85	18	2	2	-	2	2	-	Gohal Bura
7	1	6	-	-	-	-	-	-	3	1	2	Jauri Sol
1	1	-	160	81	79	2	2	-	-	-	-	Luti Jhuri
-	-	-	122	61	61	-	-	-	-	-	-	Jama Gara
210	200	10	508	375	133	30	25	5	226	196	30	Sasara
24	24	-	59	51	8	-	-	-	2	-	2	Damgram
33	30	3	121	119	2	-	-	-	75	63	12	Chhahazari Tikaitpur
12	11	1	189	82	107	-	-	-	-	-	-	Chhahazari Mahulbani
11	10	1	81	34	47	-	-	-	-	-	-	Gordoar
-----Un-inhabited-----												Indibura
1	-	1	-	-	-	-	-	-	27	22	5	Hatimara
88	86	2	42	42	-	-	-	-	1	-	1	Ghora Pincha
75	61	14	31	8	23	5	-	5	4	-	4	Dhan Ghori
199	184	15	34	25	9	1	-	1	10	6	4	Upar Panija
-	-	-	54	39	15	2	1	1	15	12	3	Kaima
94	93	1	81	65	16	-	-	-	16	13	3	Bet Kalan
118	113	5	90	67	23	-	-	-	16	10	6	Talpara
86	83	3	267	214	53	3	2	1	108	93	15	Asaneswar (Asan Bani)
101	100	1	371	209	162	-	-	-	156	141	15	Panchkahalia
13	13	-	28	17	11	-	-	-	17	14	3	Bali Danria
57	56	1	33	32	1	-	-	-	18	15	3	Gur Pukhuria
197	188	9	338	145	193	-	-	-	6	6	-	Danga Koem Ghutbuni
126	118	8	30	25	5	1	1	-	49	36	13	Ukta
119	118	1	226	160	66	3	3	-	30	24	6	Chhahazari Humtia
72	66	6	3	2	1	-	-	-	15	13	2	Morko
7	6	1	246	192	54	3	1	2	11	5	6	Kar Bania
-----Un-inhabited-----												Shobha Pur
31	30	1	65	61	4	-	-	-	19	16	3	Sijua
-----Un-inhabited-----												Maliara (Gundu Rughura)
-----Un-inhabited-----												Dhol Bhanga
30	30	-	66	62	4	-	-	-	9	9	-	Jambani
47	45	2	31	29	2	5	5	-	22	20	2	Bandhgaramath
115	113	2	105	97	8	42	41	1	53	48	5	Raghnathpur
9	9	-	48	37	11	-	-	-	2	1	1	Mara Dahini
45	43	2	126	116	10	-	-	-	7	6	1	Bhulanpur
12	12	-	21	18	3	-	-	-	20	14	6	Sumitrapur
1	1	-	1	1	-	-	-	-	5	3	2	Ramkrishnapur
1	-	1	124	121	3	-	-	-	30	27	3	Sukamara Sol
1	1	-	63	53	10	1	-	1	6	3	3	Jagannathpur
3	1	2	10	8	2	17	6	11	20	14	6	Kancha Amrasol
-	-	-	10	6	4	-	-	-	5	5	-	Guhiasol
1	1	-	13	13	-	7	6	1	27	25	2	Narashimul
-	-	-	-	-	-	-	-	-	7	7	-	Kaptisol
-	-	-	-	-	-	-	-	-	5	2	3	Mancha Bandha
10	10	-	21	21	-	-	-	-	-	-	-	Patbandha
47	46	1	84	78	6	1	1	-	10	10	-	Chunghati
7	7	-	113	50	63	-	-	-	5	4	1	Kalajaria
-	-	-	34	19	15	-	-	-	-	-	-	Bhalukuria
-----Un-inhabited-----												Dol Machi
-	-	-	105	62	43	-	-	-	6	4	2	Mathasahi
28	26	2	9	3	6	1	1	-	19	19	-	Andharkuli

VILLAGE PRIMARY
C D Block -

Location code number	Name of Village	Industrial category								
		Marginal workers			Cultivators			Agricultural labourers		
		Persons	Males	Females	Persons	Males	Females	Persons	Males	Females
1	2	41	42	43	44	45	46	47	48	49
340646	Asurara	10	2	8	3	1	2	6	1	5
340647	Gohal Bura	174	40	134	7	3	4	164	36	128
340648	Jauri Sol	152	144	8	149	143	6	2	1	1
340649	Luti Jhuri	63	31	32	-	-	-	58	28	30
340650	Jama Gara	11	2	9	-	-	-	11	2	9
340651	Sasara	707	245	462	27	18	9	547	159	388
340652	Damgram	118	48	70	-	-	-	118	48	70
340653	Chhahazari Tikaitpur	208	172	36	26	25	1	152	126	26
340654	Chhahazari Mahulbani	20	10	10	2	2	-	16	8	8
340655	Gordoar	-	-	-	-	-	-	-	-	-
340656	Indibura	-	-	-	-	-	-	-	-	-
340657	Hatimara	302	137	165	84	77	7	215	59	156
340658	Ghora Pincha	152	55	97	13	5	8	137	49	88
340659	Dhan Ghor	13	1	12	3	1	2	10	-	10
340660	Upur Panija	48	32	16	2	2	-	45	29	16
340661	Kaima	323	154	169	18	13	5	267	137	130
340662	Bet Kalan	1	-	1	-	-	-	-	-	-
340663	Talpara	54	14	40	3	1	2	13	5	8
340664	Asaneswar (Asan Bani)	20	12	8	-	-	-	-	-	-
340665	Panchkahalia	9	7	2	-	-	-	3	2	1
340666	Bali Danria	7	1	6	-	-	-	7	1	6
340667	Gur Pukhuria	-	-	-	-	-	-	-	-	-
340668	Danga Koem Ghutbuni	4	-	4	2	-	2	2	-	2
340669	Ukta	173	106	67	12	11	1	109	57	52
340670	Chhahazari Humtia	490	258	232	107	106	1	323	139	184
340671	Morko	2	2	-	-	-	-	1	1	-
340672	Kar Bania	220	60	160	6	1	5	175	55	120
340673	Shobha Pur	-	-	-	-	-	-	-	-	-
340674	Sijua	-	-	-	-	-	-	-	-	-
340675	Maliara (Gundu Rughura)	-	-	-	-	-	-	-	-	-
340676	Dhol Bhanga	-	-	-	-	-	-	-	-	-
340677	Jambani	96	21	75	-	-	-	96	21	75
340678	Bandhgaramath Raghunathpur	79	30	49	3	1	2	68	23	45
340679	Shyamsundarpur	23	20	3	3	2	1	8	7	1
340680	Mara Dahini	-	-	-	-	-	-	-	-	-
340681	Bhulanpur	-	-	-	-	-	-	-	-	-
340682	Sumitrapur	207	122	85	74	53	21	127	65	62
340683	Ramkrishnapur	180	100	80	13	7	6	163	90	73
340684	Sukamara Sol	57	23	34	-	-	-	55	23	32
340685	Jagannathpur	151	53	98	2	2	-	133	46	87
340686	Kancha Amrasol	377	214	163	29	22	7	63	46	17
340687	Guhiasol	127	73	54	-	-	-	124	72	52
340688	Narashimul	91	59	32	-	-	-	83	53	30
340689	Kaptisol	81	63	18	11	11	-	63	48	15
340690	Mancha Bandha	105	70	35	12	12	-	92	58	34
340691	Patbandha	47	9	38	-	-	-	47	9	38
340692	Chunghati	190	39	151	3	1	2	185	38	147
340693	Kalajaria	31	11	20	1	-	1	29	10	19
340694	Bhalukuria	12	1	11	-	-	-	8	-	8
340695	Dol Machi	-	-	-	-	-	-	-	-	-
340696	Mathasahi	32	13	19	-	-	-	25	9	16
340697	Andharkuli	201	91	110	4	4	-	148	70	78

PRIMARY CENSUS ABSTRACT

CENSUS ABSTRACT

Gopiballavpur - I

of marginal workers										Location code number	
Household industry workers			Other workers			Non-workers			Name of Village 2		
Persons	Males	Females	Persons	Males	Females	Persons	Males	Females		1	
50	51	52	53	54	55	56	57	58			
-	-	-	1	-	1	117	57	60	Asurara	340646	
-	-	-	3	1	2	248	127	121	Gohal Bura	340647	
-	-	-	1	-	1	349	103	246	Jauri Sol	340648	
-	-	-	5	3	2	118	59	59	Luti Jhuri	340649	
-	-	-	-	-	-	69	37	32	Jama Gara	340650	
33	11	22	100	57	43	1,737	742	995	Sasara	340651	
-	-	-	-	-	-	186	80	106	Damgram	340652	
-	-	-	30	21	9	1,034	407	627	Chhahazari Tikaitpur	340653	
1	-	1	1	-	1	127	59	68	Chhahazari Mahulbani	340654	
-	-	-	-	-	-	68	37	31	Gordoar	340655	
-----Un-inhabited-----										Indibura	340656
-	-	-	3	1	2	283	138	145	Hatimara	340657	
2	1	1	-	-	-	322	131	191	Ghora Pincha	340658	
-	-	-	-	-	-	132	54	78	Dhan Ghori	340659	
-	-	-	1	1	-	612	227	385	Upar Panija	340660	
14	1	13	24	3	21	249	120	129	Kaima	340661	
-	-	-	1	-	1	414	146	268	Bet Kalan	340662	
-	-	-	38	8	30	411	159	252	Talpara	340663	
2	-	2	18	12	6	974	330	644	Asaneswar (Asan Bani)	340664	
-	-	-	6	5	1	925	341	584	Panchkahalia	340665	
-	-	-	-	-	-	95	43	52	Bali Danria	340666	
-	-	-	-	-	-	260	69	191	Gur Pukhuria	340667	
-	-	-	-	-	-	430	178	252	Danga Koem Ghutbuni	340668	
-	-	-	52	38	14	572	208	364	Ukta	340669	
1	1	-	59	12	47	1,021	410	611	Chhahazari Humtia	340670	
-	-	-	1	1	-	196	76	120	Morko	340671	
16	-	16	23	4	19	361	166	195	Kar Bania	340672	
-----Un-inhabited-----										Shobha Pur	340673
-	-	-	-	-	-	326	108	218	Sijua	340674	
-----Un-inhabited-----										Maliara (Gundu	340675
-----Un-inhabited-----										Rughura)	
-----Un-inhabited-----										Dhol Bhanga	340676
-	-	-	-	-	-	235	90	145	Jambani	340677	
-----Un-inhabited-----										Bandhgaramath	340678
3	3	-	5	3	2	252	95	157	Raghunathpur		
10	10	-	2	1	1	778	290	488	Shyamsundarpur	340679	
-	-	-	-	-	-	120	46	74	Mara Dahini	340680	
-	-	-	-	-	-	343	112	231	Bhulanpur	340681	
-	-	-	6	4	2	288	114	174	Sumitrapur	340682	
-	-	-	4	3	1	131	72	59	Ramkrishnapur	340683	
-	-	-	2	-	2	363	126	237	Sukamara Sol	340684	
3	-	3	13	5	8	141	75	66	Jagannathpur	340685	
96	37	59	189	109	80	429	181	248	Kancha Amrasol	340686	
-	-	-	3	1	2	217	101	116	Guhiasol	340687	
2	2	-	6	4	2	231	90	141	Narashimul	340688	
3	-	3	4	4	-	167	57	110	Kaptisol	340689	
1	-	1	-	-	-	136	56	80	Mancha Bandha	340690	
-	-	-	-	-	-	64	37	27	Patbandha	340691	
1	-	1	1	-	1	257	119	138	Chunghati	340692	
-	-	-	1	1	-	124	67	57	Kalajaria	340693	
-	-	-	4	1	3	41	21	20	Bhalukuria	340694	
-----Un-inhabited-----										Dol Machi	340695
-	-	-	7	4	3	95	46	49	Mathasahi	340696	
35	8	27	14	9	5	220	100	120	Andharkuli	340697	

VILLAGE PRIMARY
C D Block -

Location code number	Name of Village	Area of Village in hectares	Number of households	Total population (including institutional and houseless population)			Population in the age-group 0-6		
				Persons	Males	Females	Persons	Males	Females
				1	2	3	4	5	6
340698	Swargachhira	92.09	52	290	137	153	39	16	23
340699	Narddamadihi	100.48	6	32	16	16	4	3	1
340700	Balarampur	110.36	55	294	146	148	49	25	24
340701	Kasturi Bani	185.35	40	195	105	90	24	12	12
340702	Bhaluka Sol	74.86	130	714	368	346	105	56	49
340703	Betnala	143.94	74	368	195	173	42	21	21
340704	Solabaria	73.95	45	204	101	103	19	12	7
340705	Suliapara	69.14	21	105	57	48	14	11	3
340706	Narisol	98.47	149	749	400	349	70	33	37
340707	Pandachhencha	170.99	129	608	309	299	83	47	36
340708	Bhat Bhanga	171.98	111	549	260	289	72	31	41
340709	Saria	219.71	125	629	329	300	63	29	34
340710	Dudhia Purnapani	172.45	22	128	59	69	13	6	7
340711	Amjuri	104.36	53	218	115	103	15	9	6
340712	Mahulbani	71.54	126	635	315	320	90	41	49
340713	Kurumberya	156.33	29	137	71	66	10	5	5
340714	Paikrasol	45.57	39	197	97	100	27	16	11
340715	Dhobadahi	77.66	140	662	335	327	105	50	55
340716	Raikanda	60.80	115	556	282	274	79	36	43
340717	Karnibura Kharrapara	65.21	121	550	286	264	50	28	22
340718	Dumaria	86.39	81	408	198	210	72	37	35
340719	Asui	41.08	266	1,321	656	665	159	72	87
340720	Kamargan	48.75	30	114	64	50	25	15	10
340721	Dharam Pur	85.94	339	1,651	871	780	178	91	87
340722	Naya Basan	387.97	1,047	4,828	2,424	2,404	611	299	312
340723	Bhatta Gopalpur	36.76	96	486	258	228	62	35	27
340724	Alampur Pirasimul	264.00	593	2,862	1,499	1,363	340	173	167
340725	Gopiballavpur	20.18	887	4,061	2,055	2,006	401	204	197
340726	Digli	44.69	24	93	56	37	12	7	5
340727	Kapasias Mahanala	118.97	220	1,125	576	549	129	70	59
340728	Jambani	51.28			-----Un-inhabited-----				
340729	Bhola	126.61	270	1,293	674	619	142	66	76
340730	Mahakartalia	58.20			-----Un-inhabited-----				
340731	Ramchandrapur	46.18			-----Un-inhabited-----				
340732	Parulia	27.02	87	378	188	190	47	25	22
340733	Belduar	67.32	233	966	495	471	89	48	41
340734	Mahipal	85.55	72	323	165	158	50	31	19
340735	Bhola Mahuli	85.84	142	673	334	339	83	40	43
340736	Bhutbura Sol	94.90			-----Un-inhabited-----				
340737	Rangiam	67.24	33	173	86	87	32	17	15
340738	Gararsol	80.56	36	171	89	82	25	14	11
340739	Kayasol	115.40	76	418	191	227	52	28	24
340740	Kurachi Bani	162.59			-----Un-inhabited-----				
340741	Saria Dudhia	257.46	26	141	70	71	16	4	12
340742	Daldali	193.78	44	228	111	117	32	11	21
340743	Pitanau	236.91	122	613	314	299	67	27	40
340744	Kandnashol	405.78	150	732	367	365	97	49	48
340745	Phula Kendu	190.08	49	247	124	123	38	17	21
340746	Sonari Mara	348.85	147	718	358	360	100	51	49
340747	Putulia	258.79	160	730	367	363	159	80	79
340748	Tentonota	109.18			-----Un-inhabited-----				
340749	Pathar Nasha	172.25	93	444	226	218	48	21	27
340750	Jhatiara	216.57	118	566	280	286	81	36	45
340751	Pandi Sol	188.37	70	405	211	194	49	27	22
340752	Dhan Sol	371.92	130	656	329	327	90	50	40

PRIMARY CENSUS ABSTRACT

CENSUS ABSTRACT

Gopiballavpur - I

Scheduled Castes population			Scheduled Tribes population			Literates			Name of Village
Persons	Males	Females	Persons	Males	Females	Persons	Males	Females	
11	12	13	14	15	16	17	18	19	2
-	-	-	290	137	153	158	88	70	Swargachhira
-	-	-	32	16	16	22	13	9	Narddamadihi
171	82	89	116	59	57	141	82	59	Balarampur
47	27	20	101	52	49	80	50	30	Kasturi Bani
167	94	73	545	273	272	354	226	128	Bhaluka Sol
6	4	2	257	133	124	202	133	69	Betnala
38	15	23	126	65	61	104	63	41	Solabaria
-	-	-	105	57	48	36	28	8	Suliapara
11	6	5	446	242	204	418	266	152	Narisol
3	2	1	86	49	37	372	214	158	Pandachhencha
199	98	101	222	100	122	258	140	118	Bhat Bhanga
16	9	7	194	99	95	431	262	169	Saria
-	-	-	122	56	66	61	31	30	Dudhia Purnapani
-	-	-	8	5	3	172	97	75	Amjuri
58	29	29	507	254	253	280	183	97	Mahulbani
100	48	52	-	-	-	81	52	29	Kurumberya
-	-	-	192	94	98	81	49	32	Paikrasol
444	230	214	218	105	113	331	214	117	Dhobadahi
386	193	193	37	20	17	330	199	131	Raikanda
348	181	167	-	-	-	309	188	121	Karnibura Kharrapara
385	185	200	-	-	-	144	78	66	Dumaria
607	308	299	125	59	66	819	469	350	Asui
109	61	48	-	-	-	23	13	10	Kamargan
151	78	73	16	9	7	1,254	719	535	Dharam Pur
2,029	1,017	1,012	524	252	272	3,022	1,672	1,350	Naya Basan
29	16	13	-	-	-	302	174	128	Bhatta Gopalpur
779	404	375	59	28	31	1,741	993	748	Alampur Pirasimul
857	432	425	73	37	36	3,111	1,658	1,453	Gopiballavpur
-	-	-	93	56	37	48	35	13	Digli
823	425	398	-	-	-	574	328	246	Kapasias Mahanala
			-----Un-inhabited-----						Jambani
608	321	287	75	38	37	710	415	295	Bhola
			-----Un-inhabited-----						Mahakartalia
			-----Un-inhabited-----						Ramchandrapur
350	178	172	-	-	-	197	123	74	Parulia
414	214	200	-	-	-	545	313	232	Belduar
269	138	131	5	4	1	202	108	94	Mahipal
356	172	184	151	78	73	361	215	146	Bhola Mahuli
			-----Un-inhabited-----						Bhutbura Sol
116	60	56	18	9	9	75	41	34	Rangiam
8	4	4	129	66	63	77	51	26	Gararsol
-	-	-	418	191	227	201	115	86	Kayasol
			-----Un-inhabited-----						Kurachi Bani
-	-	-	141	70	71	73	44	29	Saria Dudhia
-	-	-	228	111	117	90	57	33	Daldali
15	7	8	426	227	199	380	240	140	Pitanau
10	6	4	636	318	318	391	242	149	Kandnashol
-	-	-	240	121	119	70	52	18	Phula Kendu
6	4	2	707	351	356	307	192	115	Sonari Mara
120	58	62	600	306	294	229	148	81	Putulia
			-----Un-inhabited-----						Tentonota
76	37	39	368	189	179	283	177	106	Pathar Nasha
-	-	-	398	197	201	336	195	141	Jhatiara
9	6	3	395	204	191	199	127	72	Pandi Sol
7	3	4	627	314	313	250	166	84	Dhan Sol

VILLAGE PRIMARY
C D Block -

Location code number	Name of Village	Illiterates			Total workers			Main workers		
		Persons	Males	Females	Persons	Males	Females	Persons	Males	Females
1	2	20	21	22	23	24	25	26	27	28
340698	Swargachhira	132	49	83	105	70	35	10	10	-
340699	Narddamadihi	10	3	7	12	9	3	5	3	2
340700	Balarampur	153	64	89	113	79	34	67	61	6
340701	Kasturi Bani	115	55	60	72	61	11	60	55	5
340702	Bhaluka Sol	360	142	218	413	213	200	151	137	14
340703	Betnala	166	62	104	224	114	110	107	98	9
340704	Solabaria	100	38	62	74	64	10	74	64	10
340705	Suliapara	69	29	40	38	36	2	38	36	2
340706	Narisol	331	134	197	256	204	52	9	8	1
340707	Pandachhencha	236	95	141	175	140	35	137	119	18
340708	Bhat Bhanga	291	120	171	280	166	114	43	25	18
340709	Saria	198	67	131	190	170	20	66	64	2
340710	Dudhia Purnapani	67	28	39	55	28	27	26	22	4
340711	Amjuri	46	18	28	76	64	12	63	56	7
340712	Mahulbani	355	132	223	408	210	198	174	162	12
340713	Kurumberya	56	19	37	42	32	10	32	30	2
340714	Paikrasol	116	48	68	72	50	22	46	41	5
340715	Dhobadahi	331	121	210	356	188	168	12	5	7
340716	Raikanda	226	83	143	357	189	168	165	147	18
340717	Karnibura Kharrapara	241	98	143	172	152	20	160	146	14
340718	Dumaria	264	120	144	186	95	91	88	81	7
340719	Asui	502	187	315	538	347	191	352	314	38
340720	Kamargan	91	51	40	62	33	29	35	30	5
340721	Dharam Pur	397	152	245	659	564	95	336	319	17
340722	Naya Basan	1,806	752	1,054	1,825	1,293	532	1,217	963	254
340723	Bhatta Gopalpur	184	84	100	153	149	4	151	148	3
340724	Alampur Pirasimul	1,121	506	615	938	773	165	652	538	114
340725	Gopiballavpur	950	397	553	1,428	1,116	312	928	807	121
340726	Digli	45	21	24	47	34	13	27	25	2
340727	Kapasias Mahanala	551	248	303	381	297	84	172	156	16
340728	Jambani				-----Un-inhabited-----					
340729	Bhola	583	259	324	427	360	67	110	100	10
340730	Mahakartalia				-----Un-inhabited-----					
340731	Ramchandrapur				-----Un-inhabited-----					
340732	Parulia	181	65	116	153	113	40	25	24	1
340733	Belduar	421	182	239	150	135	15	21	19	2
340734	Mahipal	121	57	64	92	79	13	90	78	12
340735	Bhola Mahuli	312	119	193	175	159	16	175	159	16
340736	Bhutbura Sol				-----Un-inhabited-----					
340737	Rangiam	98	45	53	60	44	16	38	38	-
340738	Gararsol	94	38	56	76	47	29	40	39	1
340739	Kayasol	217	76	141	238	102	136	135	80	55
340740	Kurachi Bani				-----Un-inhabited-----					
340741	Saria Dudhia	68	26	42	87	44	43	35	27	8
340742	Daldali	138	54	84	130	74	56	91	71	20
340743	Pitanau	233	74	159	352	214	138	48	44	4
340744	Kandnashol	341	125	216	369	194	175	6	6	-
340745	Phula Kendu	177	72	105	164	80	84	9	8	1
340746	Sonari Mara	411	166	245	447	218	229	228	150	78
340747	Putulia	501	219	282	435	222	213	371	206	165
340748	Tentonota				-----Un-inhabited-----					
340749	Pathar Nasha	161	49	112	181	132	49	69	66	3
340750	Jhatiara	230	85	145	239	152	87	46	42	4
340751	Pandi Sol	206	84	122	160	113	47	18	17	1
340752	Dhan Sol	406	163	243	414	198	216	163	153	10

PRIMARY CENSUS ABSTRACT

CENSUS ABSTRACT

Gopiballavpur - I

Industrial category of main workers												
Cultivators			Household industry						Other workers			Name of Village
Persons	Males	Females	Agricultural labourers			workers			Persons	Males	Females	
29	30	31	32	33	34	35	36	37	38	39	40	2
-	-	-	-	-	-	-	-	-	10	10	-	Swargachhira
1	1	-	3	1	2	-	-	-	1	1	-	Narddamadihi
2	2	-	61	55	6	-	-	-	4	4	-	Balarampur
30	30	-	30	25	5	-	-	-	-	-	-	Kasturi Bani
38	36	2	86	80	6	5	-	5	22	21	1	Bhaluka Sol
35	34	1	66	59	7	-	-	-	6	5	1	Betnala
37	35	2	37	29	8	-	-	-	-	-	-	Solabaria
24	23	1	14	13	1	-	-	-	-	-	-	Suliapara
6	6	-	2	2	-	-	-	-	1	-	1	Narisol
34	31	3	80	72	8	-	-	-	23	16	7	Pandachhencha
1	1	-	28	16	12	-	-	-	14	8	6	Bhat Bhanga
52	52	-	5	5	-	-	-	-	9	7	2	Saria
3	3	-	22	19	3	-	-	-	1	-	1	Dudhia Purnapani
28	27	1	20	17	3	-	-	-	15	12	3	Amjuri
3	3	-	122	117	5	11	8	3	38	34	4	Mahulbani
10	10	-	17	16	1	1	-	1	4	4	-	Kurumberya
11	11	-	31	28	3	-	-	-	4	2	2	Paikrasol
1	1	-	3	1	2	1	-	1	7	3	4	Dhobadahi
50	50	-	89	76	13	-	-	-	26	21	5	Raikanda
70	67	3	86	75	11	-	-	-	4	4	-	Karnibura Kharrapara
1	1	-	85	78	7	1	1	-	1	1	-	Dumaria
63	59	4	140	122	18	11	11	-	138	122	16	Asui
6	4	2	29	26	3	-	-	-	-	-	-	Kamargan
220	214	6	29	29	-	16	16	-	71	60	11	Dharam Pur
159	135	24	443	301	142	58	51	7	557	476	81	Naya Basan
7	6	1	143	141	2	-	-	-	1	1	-	Bhatta Gopalpur
125	123	2	446	355	91	25	16	9	56	44	12	Alampur Pirasimul
88	82	6	236	215	21	20	18	2	584	492	92	Gopiballavpur
14	14	-	11	9	2	-	-	-	2	2	-	Digli
42	41	1	6	4	2	-	-	-	124	111	13	Kapasias Mahanala
-----Un-inhabited-----												Jambani
66	63	3	13	10	3	-	-	-	31	27	4	Bhola
-----Un-inhabited-----												Mahakartalia
-----Un-inhabited-----												Ramchandrapur
9	9	-	4	4	-	-	-	-	12	11	1	Parulia
8	8	-	10	9	1	1	1	-	2	1	1	Belduar
21	20	1	52	49	3	-	-	-	17	9	8	Mahipal
57	56	1	96	85	11	5	5	-	17	13	4	Bhola Mahuli
-----Un-inhabited-----												Bhutbura Sol
5	5	-	19	19	-	2	2	-	12	12	-	Rangiam
5	5	-	30	30	-	-	-	-	5	4	1	Gararsol
41	41	-	86	34	52	-	-	-	8	5	3	Kayasol
-----Un-inhabited-----												Kurachi Bani
20	16	4	14	10	4	-	-	-	1	1	-	Saria Dudhia
16	15	1	69	53	16	4	1	3	2	2	-	Daldali
27	27	-	11	10	1	-	-	-	10	7	3	Pitanau
-	-	-	2	2	-	-	-	-	4	4	-	Kandnashol
4	4	-	4	3	1	-	-	-	1	1	-	Phula Kendu
54	53	1	165	90	75	1	1	-	8	6	2	Sonari Mara
23	22	1	297	168	129	31	1	30	20	15	5	Putulia
-----Un-inhabited-----												Tentonota
51	51	-	11	8	3	2	2	-	5	5	-	Pathar Nasha
16	16	-	2	2	-	-	-	-	28	24	4	Jhatiara
1	1	-	16	15	1	-	-	-	1	1	-	Pandi Sol
148	141	7	5	5	-	-	-	-	10	7	3	Dhan Sol

VILLAGE PRIMARY
C D Block -

Location code number	Name of Village	Industrial category								
		Marginal workers			Cultivators			Agricultural labourers		
		Persons	Males	Females	Persons	Males	Females	Persons	Males	Females
1	2	41	42	43	44	45	46	47	48	49
340698	Swargachhira	95	60	35	3	3	-	64	56	8
340699	Narddamadihi	7	6	1	6	6	-	1	-	1
340700	Balarampur	46	18	28	-	-	-	46	18	28
340701	Kasturi Bani	12	6	6	2	1	1	10	5	5
340702	Bhaluka Sol	262	76	186	136	49	87	43	22	21
340703	Betnala	117	16	101	3	-	3	113	16	97
340704	Solabaria	-	-	-	-	-	-	-	-	-
340705	Suliapara	-	-	-	-	-	-	-	-	-
340706	Narisol	247	196	51	2	1	1	236	188	48
340707	Pandachhencha	38	21	17	2	2	-	30	15	15
340708	Bhat Bhanga	237	141	96	54	52	2	183	89	94
340709	Saria	124	106	18	8	8	-	115	97	18
340710	Dudhia Purnapani	29	6	23	1	-	1	28	6	22
340711	Amjuri	13	8	5	1	-	1	12	8	4
340712	Mahulbani	234	48	186	-	-	-	72	25	47
340713	Kurumberya	10	2	8	2	2	-	8	-	8
340714	Paikrasol	26	9	17	3	3	-	23	6	17
340715	Dhobadahi	344	183	161	8	6	2	260	134	126
340716	Raikanda	192	42	150	-	-	-	125	41	84
340717	Karnibura Kharrapara	12	6	6	-	-	-	6	4	2
340718	Dumaria	98	14	84	1	-	1	97	14	83
340719	Asui	186	33	153	30	2	28	123	13	110
340720	Kamargan	27	3	24	3	-	3	24	3	21
340721	Dharam Pur	323	245	78	33	33	-	131	112	19
340722	Naya Basan	608	330	278	21	18	3	298	109	189
340723	Bhatta Gopalpur	2	1	1	-	-	-	-	-	-
340724	Alampur Pirasimul	286	235	51	82	76	6	171	146	25
340725	Gopiballavpur	500	309	191	32	25	7	94	76	18
340726	Digli	20	9	11	-	-	-	17	7	10
340727	Kapasias Mahanala	209	141	68	25	24	1	150	84	66
340728	Jambani				-----Un-inhabited-----					
340729	Bhola	317	260	57	9	7	2	273	231	42
340730	Mahakartalia				-----Un-inhabited-----					
340731	Ramchandrapur				-----Un-inhabited-----					
340732	Parulia	128	89	39	-	-	-	127	88	39
340733	Belduar	129	116	13	5	5	-	106	104	2
340734	Mahipal	2	1	1	-	-	-	2	1	1
340735	Bhola Mahuli	-	-	-	-	-	-	-	-	-
340736	Bhutbura Sol				-----Un-inhabited-----					
340737	Rangiam	22	6	16	-	-	-	18	5	13
340738	Gararsol	36	8	28	-	-	-	35	8	27
340739	Kayasol	103	22	81	-	-	-	103	22	81
340740	Kurachi Bani				-----Un-inhabited-----					
340741	Saria Dudhia	52	17	35	-	-	-	52	17	35
340742	Daldali	39	3	36	-	-	-	37	3	34
340743	Pitanau	304	170	134	26	26	-	273	142	131
340744	Kandnashol	363	188	175	2	2	-	356	183	173
340745	Phula Kendu	155	72	83	4	4	-	149	67	82
340746	Sonari Mara	219	68	151	-	-	-	218	68	150
340747	Putulia	64	16	48	-	-	-	18	13	5
340748	Tentonota				-----Un-inhabited-----					
340749	Pathar Nasha	112	66	46	4	4	-	104	58	46
340750	Jhatiara	193	110	83	3	3	-	89	71	18
340751	Pandi Sol	142	96	46	5	5	-	127	88	39
340752	Dhan Sol	251	45	206	6	2	4	240	42	198

PRIMARY CENSUS ABSTRACT

CENSUS ABSTRACT

Gopiballavpur - I

of marginal workers

Household industry workers			Other workers			Non-workers			Name of Village	Location code number	
Persons	Males	Females	Persons	Males	Females	Persons	Males	Females			
50	51	52	53	54	55	56	57	58	2	1	
27	1	26	1	-	1	185	67	118	Swargachhira	340698	
-	-	-	-	-	-	20	7	13	Narddamadihi	340699	
-	-	-	-	-	-	181	67	114	Balarampur	340700	
-	-	-	-	-	-	123	44	79	Kasturi Bani	340701	
62	4	58	21	1	20	301	155	146	Bhaluka Sol	340702	
1	-	1	-	-	-	144	81	63	Betnala	340703	
-	-	-	-	-	-	130	37	93	Solabaria	340704	
-	-	-	-	-	-	67	21	46	Suliapara	340705	
-	-	-	9	7	2	493	196	297	Narisol	340706	
-	-	-	6	4	2	433	169	264	Pandachhencha	340707	
-	-	-	-	-	-	269	94	175	Bhat Bhanga	340708	
-	-	-	1	1	-	439	159	280	Saria	340709	
-	-	-	-	-	-	73	31	42	Dudhia Purnapani	340710	
-	-	-	-	-	-	142	51	91	Amjuri	340711	
118	3	115	44	20	24	227	105	122	Mahulbani	340712	
-	-	-	-	-	-	95	39	56	Kurumberya	340713	
-	-	-	-	-	-	125	47	78	Paikrasol	340714	
21	6	15	55	37	18	306	147	159	Dhobadahi	340715	
-	-	-	67	1	66	199	93	106	Raikanda	340716	
-	-	-	6	2	4	378	134	244	Karibura Kharrapara	340717	
-	-	-	-	-	-	222	103	119	Dumaria	340718	
-	-	-	33	18	15	783	309	474	Asui	340719	
-	-	-	-	-	-	52	31	21	Kamargan	340720	
14	12	2	145	88	57	992	307	685	Dharam Pur	340721	
82	32	50	207	171	36	3,003	1,131	1,872	Naya Basan	340722	
-	-	-	2	1	1	333	109	224	Bhatta Gopalpur	340723	
4	1	3	29	12	17	1,924	726	1,198	Alampur Pirasimul	340724	
3	1	2	371	207	164	2,633	939	1,694	Gopiballavpur	340725	
-	-	-	3	2	1	46	22	24	Digli	340726	
-	-	-	34	33	1	744	279	465	Kapasiah Mahanala	340727	
-	-	-	-----Un-inhabited-----							Jambani	340728
8	8	-	27	14	13	866	314	552	Bhola	340729	
-	-	-	-----Un-inhabited-----							Mahakartalia	340730
-	-	-	-----Un-inhabited-----							Ramchandrapur	340731
-	-	-	1	1	-	225	75	150	Parulia	340732	
-	-	-	18	7	11	816	360	456	Belduar	340733	
-	-	-	-	-	-	231	86	145	Mahipal	340734	
-	-	-	-	-	-	498	175	323	Bhola Mahuli	340735	
-	-	-	-----Un-inhabited-----							Bhutbura Sol	340736
1	-	1	3	1	2	113	42	71	Rangiam	340737	
-	-	-	1	-	1	95	42	53	Gararsol	340738	
-	-	-	-	-	-	180	89	91	Kayasol	340739	
-	-	-	-----Un-inhabited-----							Kurachi Bani	340740
-	-	-	-	-	-	54	26	28	Saria Dudhia	340741	
2	-	2	-	-	-	98	37	61	Daldali	340742	
-	-	-	5	2	3	261	100	161	Pitanau	340743	
3	3	-	2	-	2	363	173	190	Kandnashol	340744	
2	1	1	-	-	-	83	44	39	Phula Kendu	340745	
1	-	1	-	-	-	271	140	131	Sonari Mara	340746	
46	3	43	-	-	-	295	145	150	Putulia	340747	
-	-	-	-----Un-inhabited-----							Tentonota	340748
2	2	-	2	2	-	263	94	169	Pathar Nasha	340749	
-	-	-	101	36	65	327	128	199	Jhatiara	340750	
-	-	-	10	3	7	245	98	147	Pandi Sol	340751	
2	-	2	3	1	2	242	131	111	Dhan Sol	340752	

VILLAGE PRIMARY
C D Block -

Location code number	Name of Village	Area of Village in hectares	Number of households	Total population (including institutional and houseless population)			Population in the age-group 0-6		
				Persons	Males	Females	Persons	Males	Females
1	2	3	4	5	6	7	8	9	10
340753	Ura Bhanga	471.40	24	112	69	43	22	14	8
340754	Bhanda Dihi	85.96	41	195	95	100	18	9	9
340755	Pindra Sol	205.83	35	150	74	76	9	2	7
340756	Kendugerya	326.28	289	1,401	719	682	172	93	79
340757	Bhila	313.85	101	528	260	268	69	44	25
340758	Salgerya	196.68	153	758	392	366	103	58	45
340759	Dhutor Kuria	75.02	46	228	119	109	33	16	17
340760	Pathar Chakri	84.81	87	362	183	179	44	24	20
340761	Kalitala	55.44	110	467	234	233	56	33	23
	Pani Hamraor Phania								
340762	Mara	124.21	227	1,019	539	480	117	64	53
340763	Gopinathpur	21.70	105	444	232	212	48	22	26
340764	Tikaitpur	61.85	170	786	407	379	63	30	33
340765	Nimdiha Kaptisol	87.53	90	435	216	219	44	22	22
340766	Nanglo	83.44							
						-----Un-inhabited-----			
340767	Humlia Hari Bhanga	66.50	20	102	50	52	17	7	10
340768	Parasia	85.76	112	526	276	250	64	38	26
340769	Chhatinasol	131.52	235	1,040	538	502	143	73	70
340770	Sona Hara	142.43	93	399	193	206	62	32	30
340771	Noha Malia	116.55	48	243	116	127	23	7	16
340772	Mahulisasasol	105.77	68	343	182	161	40	23	17
340773	Dumuria	55.74	63	272	131	141	25	14	11
340774	Shirish Bani	48.67	55	299	147	152	37	14	23
340775	Kumar Kundi	40.03	18	78	37	41	9	3	6
340776	Phul Baria	55.20	111	527	280	247	56	27	29
340777	Bakra	34.00	427	1,909	988	921	215	114	101
	Dumro Khusunia Gosian								
340778	Para	137.87	16	69	39	30	9	5	4
340779	Topgaria	102.64	113	550	277	273	73	42	31
340780	Kurichhamot	64.66	162	777	392	385	89	34	55
340781	Tikaitpur	339.53	95	442	235	207	44	21	23
340782	Kadam Khandi	17.00	40	161	90	71	13	8	5
340783	Tentulia	319.61	290	1,272	657	615	119	57	62
340784	Bakra Chitta Matia	155.71	60	312	162	150	38	22	16
340785	Banshidharpur	74.61	60	250	130	120	26	7	19
340786	Kankri Dahi	179.24	97	467	232	235	40	13	27
340787	Basanda	52.51	74	350	162	188	45	18	27
340788	Kamalasol	62.41	86	355	184	171	41	24	17
340789	Kadam Khandi	153.23	111	527	260	267	49	25	24
340790	Tenlat	135.95	119	544	273	271	58	26	32
340791	Karkatashol	99.00	48	232	114	118	36	19	17
340792	Purna Pani	155.49	103	433	205	228	56	28	28
340793	Purnapani Chita Matia	258.99	66	325	164	161	33	16	17
340794	Rehara Ghutu	138.98	50	222	112	110	25	14	11
340795	Bara Sol	378.75	125	611	322	289	58	31	27
340796	Mrigini Dahi	164.61	2	13	7	6	2	1	1
340797	Upar Baghuasol	111.62	45	195	95	100	23	10	13
340798	Tal Baghuasol	126.21	54	291	129	162	43	16	27
340799	Chaulbata	117.61	71	316	154	162	29	11	18
340800	Asurgaria	106.28							
						-----Un-inhabited-----			
340801	Chhota Ranga Matia	55.33	13	66	35	31	9	6	3
340802	Bara Rangamatia	71.29							
						-----Un-inhabited-----			
340803	Gopal Pur	212.57	124	606	315	291	72	44	28
340804	Bhera	208.51	29	127	65	62	13	7	6
340805	Chhota Dhanka Mara	70.74	44	220	110	110	23	11	12

PRIMARY CENSUS ABSTRACT

CENSUS ABSTRACT

Gopiballavpur - I

Scheduled Castes population			Scheduled Tribes population			Literates			Name of Village
Persons	Males	Females	Persons	Males	Females	Persons	Males	Females	
11	12	13	14	15	16	17	18	19	2
-	-	-	111	69	42	50	41	9	Ura Bhanga
5	1	4	186	92	94	104	69	35	Bhanda Dihi
1	1	-	135	67	68	114	62	52	Pindra Sol
70	41	29	725	356	369	818	473	345	Kendugerya
47	26	21	323	157	166	303	164	139	Bhila
151	79	72	562	286	276	345	218	127	Salgerya
50	30	20	145	73	72	123	83	40	Dhatur Kuria
30	15	15	276	139	137	197	119	78	Pathar Chakri
54	29	25	258	133	125	269	146	123	Kalitala
									Pani Hamraor Phania
174	98	76	509	264	245	536	343	193	Mara
268	138	130	60	29	31	284	161	123	Gopinathpur
116	56	60	48	26	22	544	303	241	Tikaitpur
127	59	68	87	46	41	322	175	147	Nimdiha Kaptisol
									Nanglo
78	38	40	-	-	-	57	36	21	Humlia Hari Bhanga
170	84	86	175	90	85	303	190	113	Parasia
268	137	131	513	273	240	590	349	241	Chhatinasol
-	-	-	397	193	204	152	95	57	Sona Hara
-	-	-	243	116	127	127	83	44	Noha Malia
35	16	19	155	78	77	207	126	81	Mahulisasasol
-	-	-	151	68	83	175	93	82	Dumuria
-	-	-	298	147	151	140	82	58	Shirish Bani
36	16	20	-	-	-	52	27	25	Kumar Kundi
415	220	195	1	1	-	296	188	108	Phul Baria
678	348	330	62	30	32	1,180	661	519	Bakra
									Dumro Khusunia Gosian
-	-	-	69	39	30	47	32	15	Para
16	10	6	-	-	-	380	200	180	Topgaria
240	114	126	2	1	1	382	236	146	Kurichhamot
-	-	-	-	-	-	308	173	135	Tikaitpur
-	-	-	-	-	-	96	59	37	Kadam Khandi
526	275	251	100	52	48	833	484	349	Tentulia
136	72	64	153	79	74	178	105	73	Bakra Chitta Matia
95	41	54	21	13	8	152	90	62	Banshidharpur
5	2	3	282	133	149	313	183	130	Kankri Dahi
-	-	-	14	6	8	232	123	109	Basanda
60	33	27	116	61	55	272	152	120	Kamalasol
77	35	42	377	187	190	339	202	137	Kadam Khandi
-	-	-	543	273	270	302	186	116	Tenlat
10	4	6	221	109	112	117	65	52	Karkatashol
-	-	-	433	205	228	217	129	88	Purna Pani
60	33	27	263	131	132	205	127	78	Purnapani Chita Matia
-	-	-	174	90	84	106	58	48	Rehara Ghutu
-	-	-	610	321	289	302	182	120	Bara Sol
-	-	-	13	7	6	6	5	1	Mrigini Dahi
11	5	6	75	36	39	102	59	43	Upar Baghuasol
11	3	8	266	123	143	139	81	58	Tal Baghuasol
-	-	-	316	154	162	187	113	74	Chaulbata
									Asurgaria
-	-	-	-	-	-	51	29	22	Chhota Ranga Matia
									Bara Rangamatia
1	-	1	180	96	84	319	189	130	Gopal Pur
-	-	-	127	65	62	63	37	26	Bhera
-	-	-	220	110	110	103	61	42	Chhota Dhanka Mara

VILLAGE PRIMARY
C D Block -

Location code number	Name of Village	Illiterates			Total workers			Main workers		
		Persons	Males	Females	Persons	Males	Females	Persons	Males	Females
1	2	20	21	22	23	24	25	26	27	28
340753	Ura Bhanga	62	28	34	60	34	26	26	24	2
340754	Bhanda Dihi	91	26	65	101	52	49	39	34	5
340755	Pindra Sol	36	12	24	86	44	42	37	33	4
340756	Kendugerya	583	246	337	695	423	272	156	144	12
340757	Bhila	225	96	129	306	159	147	107	100	7
340758	Salgerya	413	174	239	303	236	67	174	161	13
340759	Dhutor Kuria	105	36	69	109	70	39	50	43	7
340760	Pathar Chakri	165	64	101	149	107	42	66	59	7
340761	Kalitala	198	88	110	165	110	55	57	42	15
340762	Pani Hamraor Phania Mara	483	196	287	394	291	103	374	280	94
340763	Gopinathpur	160	71	89	144	136	8	11	10	1
340764	Tikaitpur	242	104	138	367	246	121	32	30	2
340765	Nimdiha Kaptisol	113	41	72	202	134	68	200	132	68
340766	Nanglo				-----Un-inhabited-----					
340767	Humlia Hari Bhanga	45	14	31	28	24	4	26	23	3
340768	Parasia	223	86	137	155	141	14	140	129	11
340769	Chhatinasol	450	189	261	426	303	123	174	158	16
340770	Sona Hara	247	98	149	161	96	65	35	31	4
340771	Noha Malia	116	33	83	163	75	88	14	11	3
340772	Mahulisasasol	136	56	80	167	99	68	82	78	4
340773	Dumuria	97	38	59	143	74	69	76	54	22
340774	Shirish Bani	159	65	94	175	88	87	86	63	23
340775	Kumar Kundi	26	10	16	40	19	21	23	18	5
340776	Phul Baria	231	92	139	238	161	77	180	152	28
340777	Bakra	729	327	402	839	567	272	509	428	81
340778	Dumro Khusunia Gosian Para	22	7	15	33	18	15	18	14	4
340779	Topgaria	170	77	93	192	161	31	148	143	5
340780	Kurichhamot	395	156	239	288	198	90	274	191	83
340781	Tikaitpur	134	62	72	175	145	30	139	123	16
340782	Kadam Khandi	65	31	34	59	54	5	56	53	3
340783	Tentulia	439	173	266	549	366	183	287	279	8
340784	Bakra Chitta Matia	134	57	77	82	74	8	77	69	8
340785	Banshidharpur	98	40	58	81	67	14	73	64	9
340786	Kankri Dahi	154	49	105	270	145	125	121	104	17
340787	Basanda	118	39	79	111	76	35	64	56	8
340788	Kamalasol	83	32	51	125	96	29	94	75	19
340789	Kadam Khandi	188	58	130	197	139	58	128	105	23
340790	Tenlat	242	87	155	316	170	146	132	117	15
340791	Karkatashol	115	49	66	91	53	38	89	51	38
340792	Purna Pani	216	76	140	230	112	118	29	20	9
340793	Purnapani Chita Matia	120	37	83	166	85	81	12	11	1
340794	Rehara Ghutu	116	54	62	95	69	26	65	61	4
340795	Bara Sol	309	140	169	336	197	139	29	28	1
340796	Mrigini Dahi	7	2	5	6	3	3	6	3	3
340797	Upar Baghuasol	93	36	57	102	59	43	102	59	43
340798	Tal Baghuasol	152	48	104	150	72	78	149	72	77
340799	Chaulbata	129	41	88	178	89	89	90	71	19
340800	Asurgaria				-----Un-inhabited-----					
340801	Chhota Ranga Matia	15	6	9	20	19	1	20	19	1
340802	Bara Rangamatia				-----Un-inhabited-----					
340803	Gopal Pur	287	126	161	323	164	159	299	154	145
340804	Bhera	64	28	36	51	39	12	38	33	5
340805	Chhota Dhanka Mara	117	49	68	60	56	4	50	47	3

PRIMARY CENSUS ABSTRACT

CENSUS ABSTRACT

Gopiballavpur - I

Industrial category of main workers												
Cultivators			Household industry						Other workers			Name of Village
Persons	Males	Females	Agricultural labourers			workers			Persons	Males	Females	
29	30	31	32	33	34	35	36	37	38	39	40	2
-	-	-	24	24	-	-	-	-	2	-	2	Ura Bhanga
3	2	1	32	30	2	-	-	-	4	2	2	Bhanda Dih
4	3	1	29	27	2	-	-	-	4	3	1	Pindra Sol
53	51	2	84	79	5	-	-	-	19	14	5	Kendugerya
77	75	2	16	13	3	8	8	-	6	4	2	Bhila
104	102	2	42	32	10	-	-	-	28	27	1	Salgerya
22	22	-	18	14	4	4	4	-	6	3	3	Dhutor Kuria
38	35	3	24	20	4	-	-	-	4	4	-	Pathar Chakri
15	14	1	11	11	-	-	-	-	31	17	14	Kalitala
26	26	-	267	181	86	2	2	-	79	71	8	Pani Hamraor Phania
-	-	-	1	1	-	-	-	-	10	9	1	Mara
14	14	-	6	5	1	-	-	-	12	11	1	Gopinathpur
105	83	22	87	45	42	-	-	-	8	4	4	Tikaitpur
7	6	1	17	15	2	-	-	-	8	4	4	Nimdiha Kaptisol
44	44	-	84	79	5	-	-	-	2	2	-	Nanglo
20	19	1	52	45	7	1	1	-	2	2	-	Humlia Hari Bhanga
2	2	-	28	25	3	-	-	-	12	6	6	Parasia
2	-	2	1	1	-	-	-	-	101	93	8	Chhatinasol
33	33	-	38	36	2	-	-	-	5	4	1	Sona Hara
57	44	13	4	1	3	-	-	-	11	10	1	Noha Malia
52	44	8	33	19	14	-	-	-	11	9	2	Mahulisasasol
15	13	2	6	3	3	-	-	-	15	9	6	Dumuria
46	44	2	121	98	23	2	2	-	1	-	1	Shirish Bani
193	185	8	269	201	68	1	1	-	2	2	-	Kumar Kundi
1	1	-	15	13	2	1	-	1	11	8	3	Phul Baria
108	107	1	23	22	1	1	1	-	46	41	5	Bakra
51	50	1	159	105	54	24	3	21	1	-	1	Dumro Khusunia Gosian
64	59	5	62	52	10	-	-	-	1	-	1	Para
28	27	1	27	26	1	-	-	-	16	13	3	Topgaria
177	175	2	53	49	4	39	38	1	40	33	7	Kurichhamot
3	2	1	69	62	7	-	-	-	13	12	1	Tikaitpur
32	29	3	33	31	2	-	-	-	1	-	1	Kadam Khandi
74	69	5	37	28	9	3	1	2	18	17	1	Tentulia
17	16	1	24	24	-	-	-	-	5	5	-	Bakra Chitta Matia
13	11	2	44	42	2	1	1	-	8	4	4	Banshidharpur
49	49	-	54	34	20	-	-	-	7	6	1	Kankri Dahi
33	31	2	90	81	9	-	-	-	23	16	7	Basanda
18	18	-	70	32	38	-	-	-	36	21	15	Kamalasol
9	8	1	12	10	2	-	-	-	25	22	3	Kadam Khandi
3	3	-	1	1	-	1	1	-	9	5	4	Tenlat
22	20	2	41	39	2	-	-	-	1	1	-	Karkatashol
12	12	-	15	15	-	-	-	-	8	2	6	Purna Pani
-	-	-	6	3	3	-	-	-	7	6	1	Purnapani Chita Matia
2	2	-	100	57	43	-	-	-	2	2	-	Rehara Ghutu
-	-	-	148	71	77	-	-	-	2	1	1	Bara Sol
2	1	1	84	69	15	1	-	1	-	-	-	Mrigini Dahi
16	16	-	1	1	-	-	-	-	-	-	-	Upar Baghuasol
52	41	11	195	104	91	10	2	8	1	1	-	Tal Baghuasol
35	30	5	1	1	-	1	1	-	3	1	2	Chaulbata
42	42	-	5	4	1	-	-	-	3	2	1	Chhota Ranga Matia
-	-	-	-	-	-	-	-	-	-	-	-	Bara Rangamatia
-	-	-	-	-	-	-	-	-	-	-	-	Gopal Pur
-	-	-	-	-	-	-	-	-	-	-	-	Bhera
-	-	-	-	-	-	-	-	-	-	-	-	Chhota Dhanka Mara

VILLAGE PRIMARY
C D Block -

Location code number	Name of Village	Industrial category								
		Marginal workers			Cultivators			Agricultural labourers		
		Persons	Males	Females	Persons	Males	Females	Persons	Males	Females
1	2	41	42	43	44	45	46	47	48	49
340753	Ura Bhanga	34	10	24	-	-	-	27	6	21
340754	Bhanda Dihi	62	18	44	4	2	2	58	16	42
340755	Pindra Sol	49	11	38	4	2	2	40	7	33
340756	Kendugerya	539	279	260	170	160	10	303	98	205
340757	Bhila	199	59	140	14	6	8	172	47	125
340758	Salgerya	129	75	54	2	2	-	123	69	54
340759	Dhutor Kuria	59	27	32	9	9	-	30	10	20
340760	Pathar Chakri	83	48	35	10	9	1	70	36	34
340761	Kalitala	108	68	40	-	-	-	103	65	38
	Pani Hamraor Phania									
340762	Mara	20	11	9	4	3	1	5	2	3
340763	Gopinathpur	133	126	7	117	114	3	5	4	1
340764	Tikaitpur	335	216	119	94	93	1	228	118	110
340765	Nimdiha Kaptisol	2	2	-	2	2	-	-	-	-
340766	Nanglo				-----Un-inhabited-----					
340767	Humlia Hari Bhanga	2	1	1	-	-	-	2	1	1
340768	Parasia	15	12	3	2	2	-	12	10	2
340769	Chhatinasol	252	145	107	4	2	2	225	124	101
340770	Sona Hara	126	65	61	2	1	1	111	55	56
340771	Noha Malia	149	64	85	10	8	2	129	52	77
340772	Mahulisasasol	85	21	64	2	2	-	83	19	64
340773	Dumuria	67	20	47	2	2	-	55	12	43
340774	Shirish Bani	89	25	64	-	-	-	86	22	64
340775	Kumar Kundi	17	1	16	1	-	1	10	1	9
340776	Phul Baria	58	9	49	8	3	5	50	6	44
340777	Bakra	330	139	191	46	30	16	274	106	168
	Dumro Khusunia Gosian									
340778	Para	15	4	11	-	-	-	9	2	7
340779	Topgaria	44	18	26	2	1	1	18	12	6
340780	Kurichhamot	14	7	7	4	2	2	9	4	5
340781	Tikaitpur	36	22	14	10	7	3	21	12	9
340782	Kadam Khandi	3	1	2	1	-	1	-	-	-
340783	Tentulia	262	87	175	33	29	4	210	51	159
340784	Bakra Chitta Matia	5	5	-	-	-	-	5	5	-
340785	Banshidharpur	8	3	5	1	1	-	5	-	5
340786	Kankri Dahi	149	41	108	35	17	18	35	17	18
340787	Basanda	47	20	27	6	6	-	41	14	27
340788	Kamalasol	31	21	10	10	4	6	15	13	2
340789	Kadam Khandi	69	34	35	4	3	1	56	27	29
340790	Tenlat	184	53	131	2	1	1	177	51	126
340791	Karkatashol	2	2	-	-	-	-	-	-	-
340792	Purna Pani	201	92	109	6	6	-	108	77	31
340793	Purnapani Chita Matia	154	74	80	2	1	1	3	3	-
340794	Rehara Ghutu	30	8	22	5	5	-	25	3	22
340795	Bara Sol	307	169	138	-	-	-	298	169	129
340796	Mrigini Dahi	-	-	-	-	-	-	-	-	-
340797	Upar Baghuasol	-	-	-	-	-	-	-	-	-
340798	Tal Baghuasol	1	-	1	-	-	-	-	-	-
340799	Chaulbata	88	18	70	1	-	1	86	17	69
340800	Asurgaria				-----Un-inhabited-----					
340801	Chhota Ranga Matia	-	-	-	-	-	-	-	-	-
340802	Bara Rangamatia				-----Un-inhabited-----					
340803	Gopal Pur	24	10	14	6	3	3	6	3	3
340804	Bhera	13	6	7	2	-	2	11	6	5
340805	Chhota Dhanka Mara	10	9	1	1	1	-	9	8	1

PRIMARY CENSUS ABSTRACT

CENSUS ABSTRACT

Gopiballavpur - I

of marginal workers

Household industry workers			Other workers			Non-workers			Name of Village	Location code number
Persons	Males	Females	Persons	Males	Females	Persons	Males	Females		
50	51	52	53	54	55	56	57	58	2	1
-	-	-	7	4	3	52	35	17	Ura Bhanga	340753
-	-	-	-	-	-	94	43	51	Bhanda Dihi	340754
-	-	-	5	2	3	64	30	34	Pindra Sol	340755
60	20	40	6	1	5	706	296	410	Kendugerya	340756
13	6	7	-	-	-	222	101	121	Bhila	340757
-	-	-	4	4	-	455	156	299	Salgerya	340758
9	4	5	11	4	7	119	49	70	Dhutor Kuria	340759
-	-	-	3	3	-	213	76	137	Pathar Chakri	340760
-	-	-	5	3	2	302	124	178	Kalitala	340761
-	-	-	11	6	5	625	248	377	Pani Hamraor Phania	
-	-	-	-	-	-	625	248	377	Mara	340762
7	4	3	4	4	-	300	96	204	Gopinathpur	340763
8	1	7	5	4	1	419	161	258	Tikaitpur	340764
-	-	-	-	-	-	233	82	151	Nimdiha Kaptisol	340765
-	-	-	-	-	-	-	-	-	Nanglo	340766
-	-	-	-	-	-	74	26	48	Humlia Hari Bhanga	340767
-	-	-	1	-	1	371	135	236	Parasia	340768
2	2	-	21	17	4	614	235	379	Chhatinasol	340769
3	3	-	10	6	4	238	97	141	Sona Hara	340770
3	-	3	7	4	3	80	41	39	Noha Malia	340771
-	-	-	-	-	-	176	83	93	Mahulisasasol	340772
-	-	-	10	6	4	129	57	72	Dumuria	340773
-	-	-	3	3	-	124	59	65	Shirish Bani	340774
-	-	-	6	-	6	38	18	20	Kumar Kundi	340775
-	-	-	-	-	-	289	119	170	Phul Baria	340776
-	-	-	10	3	7	1,070	421	649	Bakra	340777
-	-	-	-	-	-	-	-	-	Dumro Khusunia Gosian	
2	-	2	4	2	2	36	21	15	Para	340778
3	-	3	21	5	16	358	116	242	Topgaria	340779
-	-	-	1	1	-	489	194	295	Kurichhamot	340780
-	-	-	5	3	2	267	90	177	Tikaitpur	340781
-	-	-	2	1	1	102	36	66	Kadam Khandi	340782
1	1	-	18	6	12	723	291	432	Tentulia	340783
-	-	-	-	-	-	230	88	142	Bakra Chitta Matia	340784
-	-	-	2	2	-	169	63	106	Banshidharpur	340785
78	6	72	1	1	-	197	87	110	Kankri Dahi	340786
-	-	-	-	-	-	239	86	153	Basanda	340787
1	-	1	5	4	1	230	88	142	Kamalasol	340788
3	1	2	6	3	3	330	121	209	Kadam Khandi	340789
4	1	3	1	-	1	228	103	125	Tenlat	340790
-	-	-	2	2	-	141	61	80	Karkatashol	340791
1	-	1	86	9	77	203	93	110	Purna Pani	340792
18	8	10	131	62	69	159	79	80	Purnapani Chita Matia	340793
-	-	-	-	-	-	127	43	84	Rehara Ghutu	340794
9	-	9	-	-	-	275	125	150	Bara Sol	340795
-	-	-	-	-	-	7	4	3	Mrigini Dahi	340796
-	-	-	-	-	-	93	36	57	Upar Baghuasol	340797
-	-	-	1	-	1	141	57	84	Tal Baghuasol	340798
-	-	-	1	1	-	138	65	73	Chaulbata	340799
-	-	-	-	-	-	-	-	-	Asurgaria	340800
-	-	-	-	-	-	46	16	30	Chhota Ranga Matia	340801
-	-	-	-	-	-	-	-	-	Bara Rangamatia	340802
1	-	1	11	4	7	283	151	132	Gopal Pur	340803
-	-	-	-	-	-	76	26	50	Bhera	340804
-	-	-	-	-	-	160	54	106	Chhota Dhanka Mara	340805

VILLAGE PRIMARY
C D Block -

Location code number	Name of Village	Area of Village in hectares	Number of households	Total population (including institutional and houseless population)			Population in the age-group 0-6		
				Persons	Males	Females	Persons	Males	Females
1	2	3	4	5	6	7	8	9	10
340806	Pindra Geria	138.90	39	216	110	106	26	11	15
340807	Pandapata	64.40	56	290	139	151	36	17	19
340808	Bara Dhan Kamra	145.89	77	349	179	170	43	20	23
340809	Chhota Tarki	209.28	24	119	56	63	17	9	8
340810	Bara Tarki	304.07	86	437	219	218	41	22	19
340811	Tarki Dudhia	465.65	88	505	250	255	59	28	31
340812	Bara Jhauri	187.23	41	211	117	94	24	10	14
340813	Chhota Jhauri	106.12	70	276	147	129	39	20	19
340814	Khandishol	114.01	18	93	50	43	8	4	4

PRIMARY CENSUS ABSTRACT

CENSUS ABSTRACT

Gopiballavpur - I

Scheduled Castes population			Scheduled Tribes population			Literates			Name of Village
Persons	Males	Females	Persons	Males	Females	Persons	Males	Females	
11	12	13	14	15	16	17	18	19	2
-	-	-	216	110	106	107	70	37	Pindra Geria
-	-	-	288	138	150	157	87	70	Pandapata
2	1	1	130	75	55	175	115	60	Bara Dhan Kamra
-	-	-	119	56	63	64	37	27	Chhota Tarki
-	-	-	436	218	218	262	158	104	Bara Tarki
-	-	-	487	241	246	349	189	160	Tarki Dudhia
124	70	54	80	43	37	128	86	42	Bara Jhauri
-	-	-	276	147	129	151	100	51	Chhota Jhauri
-	-	-	93	50	43	53	32	21	Khandishol

**VILLAGE PRIMARY
C D Block -**

Location code number	Name of Village	Illiterates			Total workers			Main workers		
		Persons	Males	Females	Persons	Males	Females	Persons	Males	Females
1	2	20	21	22	23	24	25	26	27	28
340806	Pindra Geria	109	40	69	124	70	54	53	37	16
340807	Pandapata	133	52	81	146	80	66	49	40	9
340808	Bara Dhan Kamra	174	64	110	188	109	79	113	73	40
340809	Chhota Tarki	55	19	36	59	31	28	33	31	2
340810	Bara Tarki	175	61	114	223	116	107	139	111	28
340811	Tarki Dudhia	156	61	95	305	152	153	21	12	9
340812	Bara Jhauri	83	31	52	119	65	54	2	1	1
340813	Chhota Jhauri	125	47	78	150	75	75	2	1	1
340814	Khandishol	40	18	22	47	28	19	1	1	-

PRIMARY CENSUS ABSTRACT

CENSUS ABSTRACT
Gopiballavpur - I

Industrial category of main workers

Cultivators			Agricultural labourers			Household industry workers			Other workers			Name of Village
Persons	Males	Females	Persons	Males	Females	Persons	Males	Females	Persons	Males	Females	
29	30	31	32	33	34	35	36	37	38	39	40	2
1	1	-	50	34	16	1	1	-	1	1	-	Pindra Geria
2	2	-	32	28	4	12	7	5	3	3	-	Pandapata
15	8	7	62	36	26	2	2	-	34	27	7	Bara Dhan Kamra
2	2	-	31	29	2	-	-	-	-	-	-	Chhota Tarki
7	7	-	123	99	24	-	-	-	9	5	4	Bara Tarki
-	-	-	1	-	1	-	-	-	20	12	8	Tarki Dudhia
1	1	-	1	-	1	-	-	-	-	-	-	Bara Jhauri
1	1	-	-	-	-	-	-	-	1	-	1	Chhota Jhauri
-	-	-	-	-	-	-	-	-	1	1	-	Khandishol

**VILLAGE PRIMARY
C D Block -**

Location code number	Name of Village	Industrial category								
		Marginal workers			Cultivators			Agricultural labourers		
		Persons	Males	Females	Persons	Males	Females	Persons	Males	Females
1	2	41	42	43	44	45	46	47	48	49
340806	Pindra Geria	71	33	38	2	1	1	63	29	34
340807	Pandapata	97	40	57	-	-	-	80	32	48
340808	Bara Dhan Kamra	75	36	39	6	2	4	21	13	8
340809	Chhota Tarki	26	-	26	-	-	-	25	-	25
340810	Bara Tarki	84	5	79	3	1	2	81	4	77
340811	Tarki Dudhia	284	140	144	9	5	4	252	127	125
340812	Bara Jhauri	117	64	53	53	46	7	64	18	46
340813	Chhota Jhauri	148	74	74	39	37	2	107	37	70
340814	Khandishol	46	27	19	28	22	6	18	5	13

PRIMARY CENSUS ABSTRACT

CENSUS ABSTRACT

Gopiballavpur - I

of marginal workers

Household industry workers			Other workers			Non-workers			Name of Village	Location code number
Persons	Males	Females	Persons	Males	Females	Persons	Males	Females		
50	51	52	53	54	55	56	57	58	2	1
-	-	-	6	3	3	92	40	52	Pindra Geria	340806
17	8	9	-	-	-	144	59	85	Pandapata	340807
4	3	1	44	18	26	161	70	91	Bara Dhan Kamra	340808
-	-	-	1	-	1	60	25	35	Chhota Tarki	340809
-	-	-	-	-	-	214	103	111	Bara Tarki	340810
2	-	2	21	8	13	200	98	102	Tarki Dudhia	340811
-	-	-	-	-	-	92	52	40	Bara Jhauri	340812
2	-	2	-	-	-	126	72	54	Chhota Jhauri	340813
-	-	-	-	-	-	46	22	24	Khandishol	340814

**VILLAGE PRIMARY
C D Block -**

Location code number	Name of Village	Area of Village in hectares	Number of households	Total population (including institutional and houseless population)			Population in the age-group 0-6		
				Persons	Males	Females	Persons	Males	Females
1	2	3	4	5	6	7	8	9	10
0305	Nayagram (Total)	50,144.13	32,074	1,42,199	71,537	70,662	17,598	8,966	8,632
0305	Nayagram (Rural)	50,144.13	32,074	1,42,199	71,537	70,662	17,598	8,966	8,632
0305	Nayagram (Urban)	0.00	-	-	-	-	-	-	-
	RURAL								
340815	Rajpahari	87.90	125	569	293	276	57	31	26
340816	Damodarpur	69.69	104	412	200	212	44	23	21
340817	Taldangra	117.36	60	304	157	147	36	21	15
340818	Phulbani	65.96	148	662	332	330	83	44	39
340819	Bihankuria	82.32	93	430	206	224	51	28	23
340820	Khasjangal	1,444.32	604	2,820	1,458	1,362	312	170	142
340821	Patina	395.73	176	884	445	439	110	47	63
340822	Deulbar	430.18	222	913	481	432	93	49	44
340823	Rangamatia	42.60	49	208	107	101	28	11	17
340824	Tiyakati	140.43	71	282	152	130	40	20	20
340825	Khasjangal	1,029.61	114	471	238	233	70	31	39
340826	Pratappur	45.73	75	327	160	167	39	19	20
340827	Basiabhol	79.13	41	172	80	92	16	8	8
340828	Singdhui	259.63	192	848	432	416	120	56	64
340829	Kashia	576.88	125	519	263	256	66	33	33
340830	Rukhni	32.04	23	102	47	55	11	5	6
340831	Chandal Bandh(Chamar Bandh)	254.29	239	1,048	553	495	98	56	42
340832	Bara Pat	122.23	52	252	131	121	22	11	11
340833	Kadokota	392.00	30	140	70	70	17	8	9
340834	Katash	415.11	96	430	207	223	57	28	29
340835	Gulpha	147.09	55	256	131	125	16	8	8
340836	Payra Bhari	60.71	49	228	123	105	21	11	10
340837	Tilia	621.16	77	333	164	169	33	13	20
340838	Kuldiha	286.24	114	538	268	270	61	30	31
340839	Dulki	334.02	82	418	224	194	59	26	33
340840	Tilajurya	231.25				-----Un-inhabited-----			
340841	Chandabila	159.68	264	967	492	475	88	41	47
340842	Murakati	61.35	68	253	128	125	21	10	11
340843	Chilimda	144.10				-----Un-inhabited-----			
340844	Pathardahara	297.73	52	226	119	107	23	14	9
340845	Tapoban	1,171.58	179	773	383	390	117	59	58
340846	Raghunath Pur	133.81				-----Un-inhabited-----			
340847	Biriberia	64.86	102	501	257	244	63	30	33
340848	Doli Ghatra	40.82				-----Un-inhabited-----			
340849	Khandar Para	47.43	72	326	170	156	26	15	11
340850	Gobra Sol	244.84				-----Un-inhabited-----			
340851	Baish Batia	358.55				-----Un-inhabited-----			
340852	Bachhur Khoyar	303.09	673	2,765	1,415	1,350	318	163	155
340853	Kiajharua	173.93	78	325	160	165	41	22	19
340854	Rukhni Mara	192.24	136	629	318	311	68	34	34
340855	Darkhuli	334.18	24	83	42	41	6	5	1
340856	Narda	220.55	153	623	294	329	64	32	32
340857	Atal Diha	78.49	57	230	117	113	21	14	7
340858	Bhaluk Gajri	104.00	46	193	86	107	28	12	16
340859	Gorur Ghata	66.85	105	482	241	241	59	29	30
340860	Pukhuria	271.34	256	1,048	501	547	137	65	72
340861	Upar Bankinala	100.29	49	205	91	114	23	10	13
340862	Nichu Bankinala	200.34	46	165	72	93	19	13	6
340863	Sanuningui	173.25	150	624	315	309	69	36	33
340864	Gokhur Pal	190.22	125	489	245	244	65	39	26

PRIMARY CENSUS ABSTRACT

CENSUS ABSTRACT

Nayagram

Scheduled Castes population			Scheduled Tribes population			Literates			Name of Village
Persons	Males	Females	Persons	Males	Females	Persons	Males	Females	
11	12	13	14	15	16	17	18	19	2
28,899	14,487	14,412	56,887	28,573	28,314	79,369	46,340	33,029	Nayagram (Total)
28,899	14,487	14,412	56,887	28,573	28,314	79,369	46,340	33,029	Nayagram (Rural)
-	-	-	-	-	-	-	-	-	Nayagram (Urban)
RURAL									
220	110	110	14	8	6	345	190	155	Rajpahari
12	7	5	370	177	193	222	137	85	Damodarpur
82	43	39	-	-	-	193	106	87	Taldangra
212	107	105	124	57	67	367	208	159	Phulbani
109	57	52	321	149	172	221	124	97	Bhankuria
1,018	534	484	562	290	272	1,636	941	695	Khasjangal
138	65	73	5	2	3	588	328	260	Patina
402	205	197	-	-	-	553	324	229	Deulbar
-	-	-	170	84	86	103	64	39	Rangamatia
5	3	2	210	113	97	137	92	45	Tiyakati
12	9	3	459	229	230	123	80	43	Khasjangal
40	20	20	270	134	136	171	106	65	Pratappur
-	-	-	171	79	92	72	36	36	Basiabhol
-	-	-	841	428	413	284	178	106	Singdhu
26	13	13	64	34	30	244	149	95	Kashia
-	-	-	102	47	55	47	29	18	Rukhni
4	3	1	568	302	266	604	363	241	Chandal Bandh(Chamar Bandh)
-	-	-	250	131	119	151	90	61	Bara Pat
-	-	-	140	70	70	114	57	57	Kadokota
7	4	3	246	117	129	322	175	147	Katash
-	-	-	253	128	125	156	91	65	Gulpha
-	-	-	-	-	-	143	87	56	Payra Bhari
66	34	32	-	-	-	213	124	89	Tilia
-	-	-	442	219	223	189	116	73	Kuldiha
-	-	-	418	224	194	184	129	55	Dulki
-----Un-inhabited-----									Tilajurya
197	102	95	133	65	68	610	349	261	Chandabila
2	1	1	126	63	63	166	97	69	Murakati
-----Un-inhabited-----									Chilimda
19	9	10	59	32	27	171	98	73	Pathardahara
-	-	-	721	356	365	293	190	103	Tapoban
-----Un-inhabited-----									Raghunath Pur
58	32	26	263	138	125	272	174	98	Biriberia
-----Un-inhabited-----									Doli Ghatra
286	146	140	-	-	-	259	148	111	Khandar Para
-----Un-inhabited-----									Gobra Sol
-----Un-inhabited-----									Baish Batia
932	484	448	461	229	232	1,516	903	613	Bachhur Khoyar
41	21	20	245	120	125	143	85	58	Kiajharia
11	7	4	349	179	170	329	199	130	Rukhni Mara
69	33	36	-	-	-	55	32	23	Darkhuli
-	-	-	8	4	4	451	234	217	Narda
6	3	3	-	-	-	151	82	69	Atal Diha
-	-	-	37	17	20	108	61	47	Bhaluk Gajri
5	3	2	441	221	220	267	166	101	Gorur Ghata
156	70	86	52	24	28	528	291	237	Pukhuria
13	6	7	80	37	43	112	59	53	Upar Bankinala
-	-	-	-	-	-	110	54	56	Nichu Bankinala
345	169	176	119	62	57	410	237	173	Sanuningui
17	11	6	116	57	59	266	158	108	Gokhur Pal

VILLAGE PRIMARY
C D Block -

Location code number	Name of Village	Illiterates			Total workers			Main workers		
		Persons	Males	Females	Persons	Males	Females	Persons	Males	Females
1	2	20	21	22	23	24	25	26	27	28
0305	Nayagram (Total)	62,830	25,197	37,633	70,054	40,621	29,433	31,089	23,343	7,746
0305	Nayagram (Rural)	62,830	25,197	37,633	70,054	40,621	29,433	31,089	23,343	7,746
0305	Nayagram (Urban)	-	-	-	-	-	-	-	-	-
	RURAL									
340815	Rajpahari	224	103	121	232	167	65	201	160	41
340816	Damodarpur	190	63	127	217	113	104	61	52	9
340817	Taldangra	111	51	60	106	64	42	26	25	1
340818	Phulbani	295	124	171	342	186	156	37	33	4
340819	Bihankuria	209	82	127	237	118	119	129	69	60
340820	Khasjanganl	1,184	517	667	1,377	878	499	466	374	92
340821	Patina	296	117	179	297	212	85	170	154	16
340822	Deulbar	360	157	203	394	267	127	57	50	7
340823	Rangamatia	105	43	62	112	56	56	38	34	4
340824	Tiyakati	145	60	85	135	83	52	15	14	1
340825	Khasjanganl	348	158	190	283	140	143	96	92	4
340826	Pratappur	156	54	102	151	89	62	21	11	10
340827	Basiabhol	100	44	56	90	42	48	43	42	1
340828	Singdhui	564	254	310	451	223	228	182	170	12
340829	Kashia	275	114	161	254	145	109	118	104	14
340830	Rukhni	55	18	37	61	27	34	15	13	2
340831	Chandal Bandh(Chamar Bandh)	444	190	254	602	317	285	56	49	7
340832	Bara Pat	101	41	60	146	80	66	51	50	1
340833	Kadokota	26	13	13	52	50	2	47	46	1
340834	Katash	108	32	76	169	122	47	124	119	5
340835	Gulpha	100	40	60	125	72	53	124	71	53
340836	Payra Bhari	85	36	49	115	70	45	115	70	45
340837	Tilia	120	40	80	202	99	103	78	74	4
340838	Kuldiha	349	152	197	306	165	141	162	146	16
340839	Dulki	234	95	139	212	117	95	3	1	2
340840	Tilajurya				-----Un-inhabited-----					
340841	Chandabila	357	143	214	486	256	230	126	100	26
340842	Murakati	87	31	56	142	76	66	139	75	64
340843	Chilimda				-----Un-inhabited-----					
340844	Pathardahara	55	21	34	106	78	28	79	64	15
340845	Tapoban	480	193	287	424	222	202	418	218	200
340846	Raghnath Pur				-----Un-inhabited-----					
340847	Biriberia	229	83	146	161	142	19	6	5	1
340848	Doli Ghatra				-----Un-inhabited-----					
340849	Khandar Para	67	22	45	187	102	85	106	59	47
340850	Gobra Sol				-----Un-inhabited-----					
340851	Baish Batia				-----Un-inhabited-----					
340852	Bachhur Khoyar	1,249	512	737	1,412	876	536	642	526	116
340853	Kiajharia	182	75	107	175	86	89	167	83	84
340854	Rukhni Mara	300	119	181	354	182	172	340	178	162
340855	Darkhuli	28	10	18	49	22	27	46	22	24
340856	Narda	172	60	112	371	181	190	20	15	5
340857	Atal Diha	79	35	44	151	72	79	54	44	10
340858	Bhaluk Gajri	85	25	60	103	40	63	45	36	9
340859	Gorur Ghata	215	75	140	272	131	141	44	41	3
340860	Pukhuria	520	210	310	596	293	303	394	246	148
340861	Upar Bankinala	93	32	61	98	58	40	98	58	40
340862	Nichu Bankinala	55	18	37	82	40	42	9	6	3
340863	Sanuningui	214	78	136	343	171	172	13	8	5
340864	Gokhur Pal	223	87	136	231	136	95	177	112	65

PRIMARY CENSUS ABSTRACT

CENSUS ABSTRACT

Nayagram

Industrial category of main workers													Name of Village 2
Cultivators			Household industry						Other workers				
Persons	Males	Females	Agricultural labourers			workers			Persons	Males	Females		
			Persons	Males	Females	Persons	Males	Females					
29	30	31	32	33	34	35	36	37	38	39	40		
8,531	7,618	913	13,486	9,886	3,600	3,009	1,523	1,486	6,063	4,316	1,747	Nayagram (Total)	
8,531	7,618	913	13,486	9,886	3,600	3,009	1,523	1,486	6,063	4,316	1,747	Nayagram (Rural)	
-	-	-	-	-	-	-	-	-	-	-	-	Nayagram (Urban)	
RURAL													
76	69	7	69	46	23	5	1	4	51	44	7	Rajpahari	
5	5	-	43	36	7	-	-	-	13	11	2	Damodarpur	
4	4	-	14	14	-	-	-	-	8	7	1	Taldangra	
2	2	-	-	-	-	6	6	-	29	25	4	Phulbani	
-	-	-	125	65	60	-	-	-	4	4	-	Bihankuria	
145	141	4	142	79	63	28	15	13	151	139	12	Khasjangal	
58	58	-	28	27	1	48	43	5	36	26	10	Patina	
8	8	-	18	17	1	1	1	-	30	24	6	Deulbar	
-	-	-	35	34	1	-	-	-	3	-	3	Rangamatia	
-	-	-	5	5	-	-	-	-	10	9	1	Tiyakati	
8	8	-	84	81	3	1	1	-	3	2	1	Khasjangal	
-	-	-	-	-	-	1	1	-	20	10	10	Pratappur	
-	-	-	43	42	1	-	-	-	-	-	-	Basiabhol	
17	16	1	121	118	3	10	6	4	34	30	4	Singdhui	
36	36	-	63	56	7	5	3	2	14	9	5	Kashia	
3	3	-	4	4	-	3	1	2	5	5	-	Rukhni	
27	24	3	21	19	2	-	-	-	8	6	2	Chandal Bandh(Chamar Bandh)	
-	-	-	49	49	-	-	-	-	2	1	1	Bara Pat	
-	-	-	46	45	1	-	-	-	1	1	-	Kadokota	
-	-	-	122	117	5	1	1	-	1	1	-	Katash	
67	66	1	20	4	16	34	-	34	3	1	2	Gulpha	
58	57	1	23	10	13	26	-	26	8	3	5	Payra Bhari	
49	49	-	24	22	2	-	-	-	5	3	2	Tilia	
14	14	-	129	124	5	15	6	9	4	2	2	Kuldiha	
-	-	-	-	-	-	-	-	-	3	1	2	Dulki	
-----Un-inhabited-----													
25	23	2	14	14	-	-	-	-	87	63	24	Tilajurya	
3	3	-	134	70	64	-	-	-	2	2	-	Chandabila	
-----Un-inhabited-----													
43	42	1	23	11	12	-	-	-	13	11	2	Murakati	
156	82	74	14	10	4	-	-	-	248	126	122	Chilimda	
-----Un-inhabited-----													
-	-	-	-	-	-	-	-	-	6	5	1	Raghnath Pur	
-----Un-inhabited-----													
-	-	-	100	56	44	-	-	-	6	3	3	Biriberia	
-----Un-inhabited-----													
-----Un-inhabited-----													
144	128	16	311	253	58	119	86	33	68	59	9	Doli Ghatra	
26	26	-	139	55	84	-	-	-	2	2	-	Khandar Para	
55	53	2	248	108	140	18	7	11	6	3	3	Gobra Sol	
9	8	1	21	10	11	7	-	7	19	10	9	Baish Batia	
2	2	-	2	2	-	1	-	1	9	4	5	Bachhur Khoyar	
27	26	1	7	7	-	2	1	1	2	2	-	Kiajharia	
6	6	-	30	24	6	5	2	3	19	10	9	Rukhni Mara	
8	8	-	28	27	1	1	-	1	9	4	5	Darkhuli	
17	17	-	153	135	18	174	57	117	15	11	4	Narda	
1	-	1	56	55	1	34	-	34	18	10	8	Atal Diha	
2	2	-	1	1	-	-	-	-	4	4	-	Bhaluk Gajri	
-	-	-	1	-	1	-	-	-	7	6	1	Gorur Ghata	
53	50	3	40	19	21	12	3	9	50	37	13	Pukhuria	
-	-	-	1	-	1	-	-	-	7	3	4	Upur Bankinala	
-	-	-	1	-	1	-	-	-	6	3	3	Nichu Bankinala	
-	-	-	1	-	1	-	-	-	12	8	4	Sanuningui	
53	50	3	40	19	21	12	3	9	72	40	32	Gokhur Pal	

VILLAGE PRIMARY
C D Block -

Location code number		Name of Village		Industrial category								
				Marginal workers			Cultivators			Agricultural labourers		
				Persons	Males	Females	Persons	Males	Females	Persons	Males	Females
1	2	41	42	43	44	45	46	47	48	49		
0305	Nayagram (Total)	38,965	17,278	21,687	3,527	2,618	909	22,897	11,329	11,568		
0305	Nayagram (Rural)	38,965	17,278	21,687	3,527	2,618	909	22,897	11,329	11,568		
0305	Nayagram (Urban)	-	-	-	-	-	-	-	-	-		
RURAL												
340815	Rajpahari	31	7	24	-	-	-	15	3	12		
340816	Damodarpur	156	61	95	-	-	-	155	60	95		
340817	Taldangra	80	39	41	2	1	1	7	5	2		
340818	Phulbani	305	153	152	43	40	3	150	73	77		
340819	Bihankuria	108	49	59	-	-	-	108	49	59		
340820	Khasjangal	911	504	407	111	63	48	544	316	228		
340821	Patina	127	58	69	8	7	1	91	33	58		
340822	Deulbar	337	217	120	4	4	-	236	157	79		
340823	Rangamatia	74	22	52	-	-	-	74	22	52		
340824	Tiyakati	120	69	51	2	2	-	85	48	37		
340825	Khasjangal	187	48	139	-	-	-	186	47	139		
340826	Pratappur	130	78	52	1	1	-	93	58	35		
340827	Basiabhol	47	-	47	-	-	-	-	-	-		
340828	Singdhui	269	53	216	3	2	1	90	31	59		
340829	Kashia	136	41	95	3	3	-	16	13	3		
340830	Rukhni	46	14	32	2	1	1	18	9	9		
340831	Chandal Bandh(Chamar Bandh)	546	268	278	73	61	12	250	92	158		
340832	Bara Pat	95	30	65	-	-	-	91	29	62		
340833	Kadokota	5	4	1	-	-	-	4	4	-		
340834	Katash	45	3	42	-	-	-	-	-	-		
340835	Gulpha	1	1	-	1	1	-	-	-	-		
340836	Payra Bhari	-	-	-	-	-	-	-	-	-		
340837	Tilia	124	25	99	9	9	-	75	15	60		
340838	Kuldiha	144	19	125	-	-	-	18	15	3		
340839	Dulki	209	116	93	66	55	11	50	44	6		
340840	Tilajurya	-----Un-inhabited-----										
340841	Chandabila	360	156	204	12	10	2	45	39	6		
340842	Murakati	3	1	2	-	-	-	3	1	2		
340843	Chilimda	-----Un-inhabited-----										
340844	Pathardahara	27	14	13	-	-	-	27	14	13		
340845	Tapoban	6	4	2	-	-	-	-	-	-		
340846	Raghunath Pur	-----Un-inhabited-----										
340847	Biriberia	155	137	18	27	25	2	114	100	14		
340848	Doli Ghatra	-----Un-inhabited-----										
340849	Khandar Para	81	43	38	4	2	2	77	41	36		
340850	Gobra Sol	-----Un-inhabited-----										
340851	Baish Batia	-----Un-inhabited-----										
340852	Bachhur Khoyar	770	350	420	78	56	22	475	209	266		
340853	Kiajharia	8	3	5	-	-	-	4	1	3		
340854	Rukhni Mara	14	4	10	1	-	1	3	2	1		
340855	Darkhuli	3	-	3	-	-	-	2	-	2		
340856	Narda	351	166	185	39	33	6	292	120	172		
340857	Atal Diha	97	28	69	3	3	-	21	13	8		
340858	Bhaluk Gajri	58	4	54	-	-	-	3	2	1		
340859	Gorur Ghata	228	90	138	3	3	-	91	82	9		
340860	Pukhuria	202	47	155	10	10	-	7	6	1		
340861	Upar Bankinala	-	-	-	-	-	-	-	-	-		
340862	Nichu Bankinala	73	34	39	16	12	4	20	16	4		
340863	Sanuningui	330	163	167	1	1	-	320	156	164		
340864	Gokhur Pal	54	24	30	-	-	-	43	19	24		

PRIMARY CENSUS ABSTRACT

CENSUS ABSTRACT

Nayagram

of marginal workers

Household industry workers			Other workers			Non-workers			Name of Village	Location code number
Persons	Males	Females	Persons	Males	Females	Persons	Males	Females		
50	51	52	53	54	55	56	57	58	2	1
9,361	1,709	7,652	3,180	1,622	1,558	72,145	30,916	41,229	Nayagram (Total)	0305
9,361	1,709	7,652	3,180	1,622	1,558	72,145	30,916	41,229	Nayagram (Rural)	0305
-	-	-	-	-	-	-	-	-	Nayagram (Urban)	0305
RURAL										
11	2	9	5	2	3	337	126	211	Rajpahari	340815
-	-	-	1	1	-	195	87	108	Damodarpur	340816
11	11	-	60	22	38	198	93	105	Taldangra	340817
93	23	70	19	17	2	320	146	174	Phulbani	340818
-	-	-	-	-	-	193	88	105	Bhankuria	340819
158	60	98	98	65	33	1,443	580	863	Khasjangal	340820
9	5	4	19	13	6	587	233	354	Patina	340821
26	7	19	71	49	22	519	214	305	Deulbar	340822
-	-	-	-	-	-	96	51	45	Rangamatia	340823
-	-	-	33	19	14	147	69	78	Tiyakati	340824
1	1	-	-	-	-	188	98	90	Khasjangal	340825
20	10	10	16	9	7	176	71	105	Pratappur	340826
47	-	47	-	-	-	82	38	44	Basiabhol	340827
161	13	148	15	7	8	397	209	188	Singdhu	340828
116	25	91	1	-	1	265	118	147	Kashia	340829
19	2	17	7	2	5	41	20	21	Rukhni	340830
Chandal Bandh(Chamar)										
206	105	101	17	10	7	446	236	210	Bandh	340831
-	-	-	4	1	3	106	51	55	Bara Pat	340832
-	-	-	1	-	1	88	20	68	Kadokota	340833
43	1	42	2	2	-	261	85	176	Katash	340834
-	-	-	-	-	-	131	59	72	Gulpha	340835
-	-	-	-	-	-	113	53	60	Payra Bhari	340836
40	1	39	-	-	-	131	65	66	Tilia	340837
93	4	89	33	-	33	232	103	129	Kuldiha	340838
24	6	18	69	11	58	206	107	99	Dulki	340839
-----Un-inhabited-----										
Tilajurya										
194	24	170	109	83	26	481	236	245	Chandabila	340841
-	-	-	-	-	-	111	52	59	Murakati	340842
-----Un-inhabited-----										
Chilimda										
-	-	-	-	-	-	120	41	79	Pathardahara	340844
1	-	1	5	4	1	349	161	188	Tapoban	340845
-----Un-inhabited-----										
Raghunath Pur										
2	2	-	12	10	2	340	115	225	Biriberia	340847
-----Un-inhabited-----										
Doli Ghatra										
-	-	-	-	-	-	139	68	71	Khandar Para	340849
-----Un-inhabited-----										
Gobra Sol										
-----Un-inhabited-----										
Baish Batia										
173	58	115	44	27	17	1,353	539	814	Bachhur Khoyar	340852
4	2	2	-	-	-	150	74	76	Kiajharia	340853
4	-	4	6	2	4	275	136	139	Rukhni Mara	340854
1	-	1	-	-	-	34	20	14	Darkhuli	340855
8	2	6	12	11	1	252	113	139	Narda	340856
67	7	60	6	5	1	79	45	34	Atal Diha	340857
53	-	53	2	2	-	90	46	44	Bhaluk Gajri	340858
132	3	129	2	2	-	210	110	100	Gorur Ghata	340859
184	30	154	1	1	-	452	208	244	Pukhuria	340860
-	-	-	-	-	-	107	33	74	Upar Bankinala	340861
14	1	13	23	5	18	83	32	51	Nichu Bankinala	340862
2	-	2	7	6	1	281	144	137	Sanuningui	340863
-	-	-	11	5	6	258	109	149	Gokhur Pal	340864

VILLAGE PRIMARY
C D Block -

Location code number	Name of Village	Area of Village in hectares	Number of households	Total population (including institutional and houseless population)			Population in the age-group 0-6			
				Persons	Males	Females	Persons	Males	Females	
1	2	3	4	5	6	7	8	9	10	
340865	Pacha Khali	68.76	29	135	67	68	19	6	13	
340866	Bara Ningui	413.99	316	1,319	656	663	123	69	54	
340867	Jangal Khas	556.85	25	110	57	53	13	6	7	
340868	Tunga Dhua	42.80	17	94	51	43	15	6	9	
340869	Damda Sol	476.16			-----Un-inhabited-----					
340870	Mura Kati	317.96	108	482	241	241	57	24	33	
340871	Bhalia Ghati	237.15	241	1,051	537	514	151	74	77	
340872	Thuria	176.40	190	857	430	427	93	46	47	
340873	Totasai	157.63	201	838	417	421	130	59	71	
340874	Ichha Pura	101.17	48	195	89	106	32	15	17	
340875	Bara Jharia	171.45	112	560	288	272	61	35	26	
340876	Ranga Matia	80.01	40	179	97	82	19	11	8	
340877	Bhaluk Ghara	565.81	63	289	157	132	46	24	22	
340878	Kanthi	101.43	27	123	69	54	14	6	8	
340879	Athel Pur	55.99	5	20	13	7	1	1	-	
340880	Sona Dhua	363.23			-----Un-inhabited-----					
340881	Chalta Bera	60.90	42	184	92	92	20	10	10	
340882	Babui Chati	33.26	17	71	35	36	12	5	7	
340883	Bag Doba	113.35	154	705	348	357	99	43	56	
340884	Bans Pat	30.68	101	496	257	239	53	28	25	
340885	Bhalia Chati	51.92	87	391	208	183	45	21	24	
340886	Nara Singha Pur	77.62	234	1,086	562	524	123	66	57	
340887	Jadabpur	181.04	52	251	131	120	17	10	7	
340888	Chhota Jharia	66.75	241	1,047	536	511	126	63	63	
340889	Kalma Pukhuria	292.11	647	2,724	1,363	1,361	355	179	176	
340890	Khas Jangal	1,015.47	111	438	221	217	48	25	23	
340891	Kadam Diha	187.77	243	958	495	463	167	99	68	
340892	Bara Khankri	130.65	144	671	347	324	103	52	51	
340893	Chhota Khankri	196.27	136	628	310	318	102	50	52	
340894	Bena Suli	20.80			-----Un-inhabited-----					
340895	Khas Jangal	423.22			-----Un-inhabited-----					
340896	Jamsol	294.62	7	33	17	16	-	-	-	
340897	Dhan Sola Bara	141.64	136	533	259	274	57	27	30	
340898	Amla Kora	344.39	144	708	347	361	104	48	56	
340899	Purna Pani	48.07	38	166	94	72	16	9	7	
340900	Rai Sol	80.63	76	343	169	174	38	15	23	
340901	Astia	220.46	91	385	180	205	58	26	32	
340902	Banisol	87.05	59	246	114	132	35	15	20	
340903	Chhota Tal Pada	115.73	72	409	201	208	67	34	33	
340904	Tentulia	71.87	58	331	171	160	34	19	15	
340905	Bhur Kundi Sol	188.99			-----Un-inhabited-----					
340906	Tentul Muri	129.77	13	55	31	24	3	3	-	
340907	Ranga Matia	83.44	79	368	193	175	39	26	13	
340908	Dhansola Chhota	119.92	58	255	128	127	29	21	8	
340909	Kendubani(Chhota)	34.46	18	98	55	43	19	12	7	
340910	Jangal Khas	548.45			-----Un-inhabited-----					
340911	Hari Pura	50.98	21	105	58	47	15	6	9	
340912	Marchi	65.96	120	449	229	220	63	34	29	
340913	Bhelia Diha	32.11	24	80	42	38	10	3	7	
340914	Hati Top	58.85	47	198	94	104	19	9	10	
340915	Ram Chandra Pur	84.64	111	496	253	243	72	44	28	
340916	Garkhelar	106.03	239	1,262	651	611	212	117	95	
340917	Khayra Sol	32.55			-----Un-inhabited-----					
340918	Jambani	205.16	85	403	203	200	64	36	28	
340919	Bara Sol	328.57	230	922	456	466	99	55	44	

PRIMARY CENSUS ABSTRACT

CENSUS ABSTRACT

Nayagram

Scheduled Castes population			Scheduled Tribes population			Literates			Name of Village
Persons	Males	Females	Persons	Males	Females	Persons	Males	Females	
11	12	13	14	15	16	17	18	19	2
-	-	-	-	-	-	90	52	38	Pacha Khali
53	26	27	153	88	65	815	441	374	Bara Ningui
-	-	-	83	43	40	63	39	24	Jangal Khas
-	-	-	5	2	3	55	36	19	Tunga Dhua
-----Un-inhabited-----									Damda Sol
14	10	4	369	182	187	273	160	113	Mura Kati
167	85	82	881	450	431	495	307	188	Bhalia Ghati
355	177	178	-	-	-	502	281	221	Thuria
322	156	166	422	216	206	307	192	115	Totasai
195	89	106	-	-	-	111	55	56	Ichha Pura
23	9	14	519	268	251	251	144	107	Bara Jharia
-	-	-	83	41	42	114	72	42	Ranga Matia
22	9	13	267	148	119	104	79	25	Bhaluk Ghara
-	-	-	123	69	54	48	32	16	Kanthi
-	-	-	20	13	7	11	8	3	Athel Pur
-----Un-inhabited-----									Sona Dhua
35	15	20	108	54	54	119	66	53	Chalta Bera
-	-	-	71	35	36	29	20	9	Babui Chati
61	30	31	607	296	311	334	193	141	Bag Doba
236	126	110	96	49	47	343	188	155	Bans Pat
117	63	54	258	139	119	235	156	79	Bhalia Chati
487	248	239	131	70	61	646	374	272	Nara Singha Pur
53	28	25	-	-	-	192	104	88	Jadabpur
255	135	120	299	130	169	590	350	240	Chhota Jharia
520	257	263	733	375	358	1,446	811	635	Kalma Pukhuria
-	-	-	312	166	146	265	160	105	Khas Jangal
4	3	1	722	375	347	350	217	133	Kadam Diha
64	37	27	378	191	187	272	179	93	Bara Khankri
20	11	9	413	206	207	217	131	86	Chhota Khankri
-----Un-inhabited-----									Bena Suli
-----Un-inhabited-----									Khas Jangal
-	-	-	-	-	-	13	9	4	Jamsol
13	8	5	158	77	81	299	175	124	Dhan Sola Bara
45	22	23	602	294	308	239	155	84	Amla Kora
-	-	-	-	-	-	120	77	43	Purna Pani
12	8	4	20	11	9	230	130	100	Rai Sol
-	-	-	385	180	205	126	82	44	Astia
-	-	-	244	112	132	98	65	33	Banisol
14	6	8	388	191	197	194	126	68	Chhota Tal Pada
157	81	76	174	90	84	172	103	69	Tentulia
-----Un-inhabited-----									Bhur Kundi Sol
-	-	-	55	31	24	39	23	16	Tentul Muri
-	-	-	217	117	100	236	137	99	Ranga Matia
129	67	62	91	43	48	149	85	64	Dhansola Chhota
-	-	-	96	54	42	54	34	20	Kendubani(Chhota)
-----Un-inhabited-----									Jangal Khas
-	-	-	104	57	47	70	47	23	Hari Pura
261	133	128	17	10	7	254	145	109	Marchi
-	-	-	-	-	-	43	30	13	Bhelia Diha
120	59	61	28	12	16	119	70	49	Hati Top
-	-	-	493	251	242	170	110	60	Ram Chandra Pur
339	168	171	92	47	45	608	363	245	Garkhelar
-----Un-inhabited-----									Khayra Sol
170	90	80	-	-	-	127	68	59	Jambani
152	77	75	83	41	42	463	268	195	Bara Sol

VILLAGE PRIMARY
C D Block -

Location code number	Name of Village	Illiterates			Total workers			Main workers		
		Persons	Males	Females	Persons	Males	Females	Persons	Males	Females
1	2	20	21	22	23	24	25	26	27	28
340865	Pacha Khali	45	15	30	68	34	34	1	1	-
340866	Bara Ningui	504	215	289	785	414	371	275	157	118
340867	Jangal Khas	47	18	29	60	28	32	2	2	-
340868	Tunga Dhua	39	15	24	50	27	23	1	1	-
340869	Damda Sol	-----Un-inhabited-----								
340870	Mura Kati	209	81	128	277	143	134	108	96	12
340871	Bhalia Ghati	556	230	326	691	351	340	337	214	123
340872	Thuria	355	149	206	484	305	179	20	17	3
340873	Totasai	531	225	306	512	256	256	77	63	14
340874	Ichha Pura	84	34	50	103	50	53	1	-	1
340875	Bara Jharia	309	144	165	350	180	170	4	1	3
340876	Ranga Matia	65	25	40	95	49	46	44	41	3
340877	Bhaluk Ghara	185	78	107	191	103	88	1	1	-
340878	Kanthei	75	37	38	85	49	36	-	-	-
340879	Athel Pur	9	5	4	12	6	6	-	-	-
340880	Sona Dhua	-----Un-inhabited-----								
340881	Chalta Bera	65	26	39	96	48	48	1	1	-
340882	Babui Chati	42	15	27	32	14	18	-	-	-
340883	Bag Doba	371	155	216	369	205	164	318	184	134
340884	Bans Pat	153	69	84	211	144	67	49	36	13
340885	Bhalia Chati	156	52	104	204	121	83	15	12	3
340886	Nara Singha Pur	440	188	252	330	264	66	310	259	51
340887	Jadabpur	59	27	32	71	64	7	69	62	7
340888	Chhota Jharia	457	186	271	387	279	108	127	113	14
340889	Kalma Pukhuria	1,278	552	726	1,206	738	468	559	450	109
340890	Khas Jangal	173	61	112	279	143	136	153	120	33
340891	Kadam Diha	608	278	330	513	268	245	211	154	57
340892	Bara Khankri	399	168	231	359	184	175	186	134	52
340893	Chhota Khankri	411	179	232	318	164	154	173	115	58
340894	Bena Suli	-----Un-inhabited-----								
340895	Khas Jangal	-----Un-inhabited-----								
340896	Jamsol	20	8	12	19	11	8	-	-	-
340897	Dhan Sola Bara	234	84	150	263	141	122	161	114	47
340898	Amla Kora	469	192	277	397	195	202	20	13	7
340899	Purna Pani	46	17	29	79	60	19	15	12	3
340900	Rai Sol	113	39	74	138	76	62	12	10	2
340901	Astia	259	98	161	181	118	63	76	64	12
340902	Banisol	148	49	99	88	66	22	30	30	-
340903	Chhota Tal Pada	215	75	140	240	121	119	72	60	12
340904	Tentulia	159	68	91	193	99	94	75	66	9
340905	Bhur Kundi Sol	-----Un-inhabited-----								
340906	Tentul Muri	16	8	8	30	20	10	12	11	1
340907	Ranga Matia	132	56	76	202	116	86	38	36	2
340908	Dhansola Chhota	106	43	63	128	86	42	31	30	1
340909	Kendubani(Chhota)	44	21	23	51	24	27	17	11	6
340910	Jangal Khas	-----Un-inhabited-----								
340911	Hari Pura	35	11	24	58	30	28	53	30	23
340912	Marchi	195	84	111	209	116	93	17	13	4
340913	Bhelia Diha	37	12	25	42	20	22	3	1	2
340914	Hati Top	79	24	55	128	63	65	33	22	11
340915	Ram Chandra Pur	326	143	183	305	154	151	58	37	21
340916	Garkhelar	654	288	366	660	350	310	260	225	35
340917	Khayra Sol	-----Un-inhabited-----								
340918	Jambani	276	135	141	215	110	105	190	102	88
340919	Bara Sol	459	188	271	560	265	295	474	231	243

PRIMARY CENSUS ABSTRACT

CENSUS ABSTRACT

Nayagram

Industrial category of main workers													Name of Village 2
Household industry													
Cultivators			Agricultural labourers						Other workers				
Persons	Males	Females	Persons	Males	Females	Persons	Males	Females	Persons	Males	Females		
29	30	31	32	33	34	35	36	37	38	39	40		
-	-	-	-	-	-	-	-	-	1	1	-	Pacha Khali	
73	64	9	20	14	6	119	34	85	63	45	18	Bara Ningui	
-	-	-	-	-	-	-	-	-	2	2	-	Jangal Khas	
-	-	-	-	-	-	-	-	-	1	1	-	Tunga Dhua	
-----Un-inhabited-----												Damda Sol	
80	79	1	7	4	3	1	1	-	20	12	8	Mura Kati	
101	77	24	210	125	85	15	4	11	11	8	3	Bhalia Ghati	
11	11	-	6	5	1	-	-	-	3	1	2	Thuria	
4	3	1	59	48	11	3	3	-	11	9	2	Totasai	
-	-	-	-	-	-	-	-	-	1	-	-	1 Ichha Pura	
-	-	-	-	-	-	-	-	-	4	1	3	Bara Jharia	
25	25	-	11	10	1	-	-	-	8	6	2	Ranga Matia	
-	-	-	-	-	-	-	-	-	1	1	-	Bhaluk Ghara	
-	-	-	-	-	-	-	-	-	-	-	-	Kanthi	
-	-	-	-	-	-	-	-	-	-	-	-	Athel Pur	
-----Un-inhabited-----												Sona Dhua	
-	-	-	-	-	-	-	-	-	1	1	-	Chalta Bera	
-	-	-	-	-	-	-	-	-	-	-	-	Babui Chati	
43	42	1	263	134	129	1	1	-	11	7	4	Bag Doba	
3	3	-	23	21	2	2	2	-	21	10	11	Bans Pat	
4	4	-	-	-	-	2	1	1	9	7	2	Bhalia Chati	
92	92	-	189	153	36	-	-	-	29	14	15	Nara Singha Pur	
48	47	1	13	13	-	-	-	-	8	2	6	Jadabpur	
79	77	2	22	21	1	-	-	-	26	15	11	Chhota Jharia	
140	135	5	247	189	58	70	50	20	102	76	26	Kalma Pukhuria	
58	58	-	77	56	21	4	1	3	14	5	9	Khas Jangal	
16	15	1	33	33	-	116	78	38	46	28	18	Kadam Diha	
9	9	-	127	94	33	8	4	4	42	27	15	Bara Khankri	
9	9	-	114	82	32	1	-	1	49	24	25	Chhota Khankri	
-----Un-inhabited-----												Bena Suli	
-----Un-inhabited-----												Khas Jangal	
-	-	-	-	-	-	-	-	-	-	-	-	Jamsol	
42	41	1	43	35	8	50	18	32	26	20	6	Dhan Sola Bara	
-	-	-	6	6	-	-	-	-	14	7	7	Amla Kora	
-	-	-	1	-	1	2	2	-	12	10	2	Purna Pani	
1	1	-	1	1	-	1	1	-	9	7	2	Rai Sol	
53	46	7	12	12	-	10	6	4	1	-	1	Astia	
22	22	-	6	6	-	-	-	-	2	2	-	Banisol	
49	42	7	16	13	3	-	-	-	7	5	2	Chhota Tal Pada	
39	38	1	26	25	1	-	-	-	10	3	7	Tentulia	
-----Un-inhabited-----												Bhur Kundi Sol	
9	9	-	-	-	-	-	-	-	3	2	1	Tentul Muri	
33	33	-	-	-	-	-	-	-	5	3	2	Ranga Matia	
27	27	-	-	-	-	-	-	-	4	3	1	Dhansola Chhota	
17	11	6	-	-	-	-	-	-	-	-	-	Kendubani(Chhota)	
-----Un-inhabited-----												Jangal Khas	
51	28	23	-	-	-	-	-	-	2	2	-	Hari Pura	
-	-	-	-	-	-	-	-	-	17	13	4	Marchi	
1	-	1	-	-	-	1	-	1	1	1	-	Bhelia Diha	
23	16	7	4	3	1	-	-	-	6	3	3	Hati Top	
48	31	17	-	-	-	1	1	-	9	5	4	Ram Chandra Pur	
52	51	1	184	157	27	3	1	2	21	16	5	Garkhelar	
-----Un-inhabited-----												Khayra Sol	
11	11	-	103	79	24	65	3	62	11	9	2	Jambani	
81	77	4	139	110	29	229	25	204	25	19	6	Bara Sol	

VILLAGE PRIMARY
C D Block -

Location code number	Name of Village	Industrial category								
		Marginal workers			Cultivators			Agricultural labourers		
		Persons	Males	Females	Persons	Males	Females	Persons	Males	Females
1	2	41	42	43	44	45	46	47	48	49
340865	Pacha Khali	67	33	34	28	24	4	7	7	-
340866	Bara Ningui	510	257	253	5	5	-	386	211	175
340867	Jangal Khas	58	26	32	23	16	7	9	5	4
340868	Tunga Dhua	49	26	23	22	19	3	7	5	2
340869	Damda Sol									
340870	Mura Kati	169	47	122	1	1	-	86	44	42
340871	Bhalia Ghati	354	137	217	44	22	22	214	98	116
340872	Thuria	464	288	176	61	38	23	386	242	144
340873	Totasai	435	193	242	6	3	3	397	171	226
340874	Ichha Pura	102	50	52	-	-	-	99	48	51
340875	Bara Jharia	346	179	167	2	2	-	335	173	162
340876	Ranga Matia	51	8	43	-	-	-	42	7	35
340877	Bhaluk Ghara	190	102	88	-	-	-	134	97	37
340878	Kanthi	85	49	36	-	-	-	72	49	23
340879	Athel Pur	12	6	6	2	1	1	10	5	5
340880	Sona Dhua									
340881	Chalta Bera	95	47	48	1	1	-	90	44	46
340882	Babui Chati	32	14	18	-	-	-	32	14	18
340883	Bag Doba	51	21	30	4	2	2	46	19	27
340884	Bans Pat	162	108	54	7	6	1	150	102	48
340885	Bhalia Chati	189	109	80	5	4	1	183	104	79
340886	Nara Singha Pur	20	5	15	1	1	-	19	4	15
340887	Jadabpur	2	2	-	-	-	-	2	2	-
340888	Chhota Jharia	260	166	94	4	4	-	246	153	93
340889	Kalma Pukhuria	647	288	359	7	6	1	577	243	334
340890	Khas Jangal	126	23	103	1	-	1	13	3	10
340891	Kadam Diha	302	114	188	18	17	1	24	13	11
340892	Bara Khankri	173	50	123	1	1	-	77	16	61
340893	Chhota Khankri	145	49	96	-	-	-	80	28	52
340894	Bena Suli									
340895	Khas Jangal									
340896	Jamsol	19	11	8	10	10	-	1	1	-
340897	Dhan Sola Bara	102	27	75	-	-	-	20	9	11
340898	Amla Kora	377	182	195	12	12	-	201	158	43
340899	Purna Pani	64	48	16	11	11	-	27	27	-
340900	Rai Sol	126	66	60	31	30	1	17	16	1
340901	Astia	105	54	51	-	-	-	80	45	35
340902	Banisol	58	36	22	7	7	-	48	29	19
340903	Chhota Tal Pada	168	61	107	3	-	3	153	59	94
340904	Tentulia	118	33	85	4	2	2	87	25	62
340905	Bhur Kundi Sol									
340906	Tentul Muri	18	9	9	-	-	-	9	8	1
340907	Ranga Matia	164	80	84	1	1	-	102	76	26
340908	Dhansola Chhota	97	56	41	1	1	-	79	53	26
340909	Kendubani(Chhota)	34	13	21	-	-	-	33	13	20
340910	Jangal Khas									
340911	Hari Pura	5	-	5	-	-	-	5	-	5
340912	Marchi	192	103	89	31	23	8	123	62	61
340913	Bhelia Diha	39	19	20	6	4	2	24	11	13
340914	Hati Top	95	41	54	2	2	-	76	33	43
340915	Ram Chandra Pur	247	117	130	39	16	23	144	76	68
340916	Garkhelar	400	125	275	2	-	2	257	98	159
340917	Khayra Sol									
340918	Jambani	25	8	17	-	-	-	1	1	-
340919	Bara Sol	86	34	52	13	12	1	9	9	-

PRIMARY CENSUS ABSTRACT

CENSUS ABSTRACT

Nayagram

of marginal workers

Household industry workers			Other workers			Non-workers			Name of Village	Location code number
Persons	Males	Females	Persons	Males	Females	Persons	Males	Females		
50	51	52	53	54	55	56	57	58	2	1
-	-	-	32	2	30	67	33	34	Pacha Khali	340865
115	39	76	4	2	2	534	242	292	Bara Ningui	340866
-	-	-	26	5	21	50	29	21	Jangal Khas	340867
-	-	-	20	2	18	44	24	20	Tunga Dhua	340868
-----Un-inhabited-----									Damda Sol	340869
81	1	80	1	1	-	205	98	107	Mura Kati	340870
93	16	77	3	1	2	360	186	174	Bhalia Ghati	340871
3	-	3	14	8	6	373	125	248	Thuria	340872
2	2	-	30	17	13	326	161	165	Totasai	340873
3	2	1	-	-	-	92	39	53	Ichha Pura	340874
9	4	5	-	-	-	210	108	102	Bara Jharia	340875
8	1	7	1	-	1	84	48	36	Ranga Matia	340876
56	5	51	-	-	-	98	54	44	Bhaluk Ghara	340877
13	-	13	-	-	-	38	20	18	Kanthi	340878
-	-	-	-	-	-	8	7	1	Athel Pur	340879
-----Un-inhabited-----									Sona Dhua	340880
3	2	1	1	-	1	88	44	44	Chalta Bera	340881
-	-	-	-	-	-	39	21	18	Babui Chati	340882
-	-	-	1	-	1	336	143	193	Bag Doba	340883
4	-	4	1	-	1	285	113	172	Bans Pat	340884
-	-	-	1	1	-	187	87	100	Bhalia Chati	340885
-	-	-	-	-	-	756	298	458	Nara Singha Pur	340886
-	-	-	-	-	-	180	67	113	Jadabpur	340887
1	1	-	9	8	1	660	257	403	Chhota Jharia	340888
37	21	16	26	18	8	1,518	625	893	Kalma Pukhuria	340889
-	-	-	112	20	92	159	78	81	Khas Jangal	340890
124	28	96	136	56	80	445	227	218	Kadam Diha	340891
18	7	11	77	26	51	312	163	149	Bara Khankri	340892
3	-	3	62	21	41	310	146	164	Chhota Khankri	340893
-----Un-inhabited-----									Bena Suli	340894
-----Un-inhabited-----									Khas Jangal	340895
8	-	8	-	-	-	14	6	8	Jamsol	340896
80	17	63	2	1	1	270	118	152	Dhan Sola Bara	340897
163	11	152	1	1	-	311	152	159	Amla Kora	340898
6	2	4	20	8	12	87	34	53	Purna Pani	340899
18	5	13	60	15	45	205	93	112	Rai Sol	340900
25	9	16	-	-	-	204	62	142	Astia	340901
3	-	3	-	-	-	158	48	110	Banisol	340902
12	2	10	-	-	-	169	80	89	Chhota Tal Pada	340903
26	6	20	1	-	1	138	72	66	Tentulia	340904
-----Un-inhabited-----									Bhur Kundi Sol	340905
9	1	8	-	-	-	25	11	14	Tentul Muri	340906
61	3	58	-	-	-	166	77	89	Ranga Matia	340907
17	2	15	-	-	-	127	42	85	Dhansola Chhota	340908
-	-	-	1	-	1	47	31	16	Kendubani(Chhota)	340909
-----Un-inhabited-----									Jangal Khas	340910
-	-	-	-	-	-	47	28	19	Hari Pura	340911
36	17	19	2	1	1	240	113	127	Marchi	340912
8	3	5	1	1	-	38	22	16	Bhelia Diha	340913
8	2	6	9	4	5	70	31	39	Hati Top	340914
61	22	39	3	3	-	191	99	92	Ram Chandra Pur	340915
134	21	113	7	6	1	602	301	301	Garkhelar	340916
-----Un-inhabited-----									Khayra Sol	340917
22	5	17	2	2	-	188	93	95	Jambani	340918
56	6	50	8	7	1	362	191	171	Bara Sol	340919

VILLAGE PRIMARY
C D Block -

Location code number	Name of Village	Area of Village in hectares	Number of households	Total population (including institutional and houseless population)			Population in the age-group 0-6		
				Persons	Males	Females	Persons	Males	Females
1	2	3	4	5	6	7	8	9	10
340920	Parashia	169.97	148	561	305	256	81	46	35
340921	Panch Kahania	161.47	49	235	120	115	33	17	16
340922	Rangiyam	149.31	163	794	396	398	91	50	41
340923	Hadhadi	52.41							
340924	Khas Jangal	546.33							
340925	Bank Sol	90.86	35	150	72	78	25	13	12
340926	Ghora Taria	296.73	302	1,286	642	644	173	92	81
340927	Shiyalia	148.52	108	539	259	280	57	28	29
340928	Bara Bandh	101.16	19	84	40	44	13	7	6
340929	Ambi Sol	168.64	67	339	164	175	56	26	30
340930	Banshia Sol	84.17	20	77	40	37	12	6	6
340931	Chiri Piti	55.66	23	109	56	53	12	7	5
340932	Nal Dam	55.09							
340933	Khas Jangal	217.54	56	265	148	117	19	10	9
340934	Kapti Bhol	96.83	84	385	203	182	57	32	25
340935	Hari Mari	78.62	15	76	42	34	7	2	5
340936	Chun Para	68.66	133	594	285	309	83	41	42
340937	Kukra Khupi	91.75	32	142	70	72	11	4	7
340938	Ausha Pal	163.09	11	47	23	24	6	1	5
340939	Malam	318.74	235	991	505	486	116	55	61
340940	Sonaguna	22.24							
340941	Rai Paria	51.14	157	662	323	339	89	48	41
340942	Nimai Nagar	77.46	245	1,115	562	553	136	75	61
340943	Uthan Nayagram	602.53	61	315	164	151	47	25	22
340944	Khar Sola	51.71							
340945	Kuji	163.99	96	456	225	231	52	31	21
340946	Mara Pada	260.50	209	962	480	482	111	60	51
340947	Gohal Diha	135.45	298	1,398	704	694	167	91	76
340948	Sal Patra	101.94	4	23	14	9	5	3	2
340949	Tal Diha	61.24	109	543	280	263	61	31	30
340950	Bamun Bandh	67.17							
340951	Ray Bera	167.94	29	135	66	69	23	9	14
340952	Dalki Sol	131.52	12	43	19	24	3	-	3
340953	Khas Jangal	79.02							
340954	Kurchi Bani	183.32	302	1,323	681	642	128	67	61
340955	Baura	127.92							
340956	Dahi	137.94	224	1,004	531	473	100	59	41
340957	Nayagram	249.69	577	2,300	1,138	1,162	246	131	115
340958	Gokul Nagar	256.45							
340959	Kamala Tola	46.63	62	276	136	140	40	18	22
340960	Shital Pura	322.86	284	1,174	573	601	182	84	98
340961	Khana Muri	303.11	168	802	408	394	91	46	45
340962	Kharika Mathani	204.53	424	2,002	1,011	991	194	92	102
340963	Bhat Bhanga	138.25	149	696	359	337	90	48	42
340964	Gurianishol	43.71	11	65	33	32	14	7	7
340965	Ghagri Shol	74.17	144	681	341	340	67	33	34
340966	Saras Geria	55.44							
340967	Kendu Bani	149.01	68	361	188	173	26	20	6
340968	Sari Pura	193.84	75	305	149	156	22	12	10
340969	Dihikhelar	59.06	111	509	263	246	68	34	34
340970	Shal Bani	59.02	102	431	214	217	42	19	23
340971	Sri Ram Pur	77.87	76	347	188	159	56	33	23
340972	Tikra Para	65.35	84	396	196	200	65	32	33
340973	Bansh Kuti	88.51	178	855	425	430	112	53	59
340974	Rai Pal	121.61	118	523	262	261	85	46	39

PRIMARY CENSUS ABSTRACT

CENSUS ABSTRACT

Nayagram

Scheduled Castes population			Scheduled Tribes population			Literates			Name of Village
Persons	Males	Females	Persons	Males	Females	Persons	Males	Females	
11	12	13	14	15	16	17	18	19	2
-	-	-	554	301	253	99	69	30	Parashia
-	-	-	232	118	114	126	76	50	Panch Kahania
66	27	39	471	239	232	566	308	258	Rangiyam
-----Un-inhabited-----									Hadhadi
-----Un-inhabited-----									Khas Jangal
-	-	-	110	51	59	67	42	25	Bank Sol
12	6	6	269	132	137	643	390	253	Ghora Taria
-	-	-	-	-	-	395	208	187	Shiyalia
10	3	7	50	26	24	50	30	20	Bara Bandh
-	-	-	339	164	175	134	80	54	Ambi Sol
-	-	-	52	26	26	42	30	12	Banshia Sol
-	-	-	106	55	51	74	42	32	Chiri Piti
-----Un-inhabited-----									Nal Dam
-	-	-	265	148	117	176	109	67	Khas Jangal
-	-	-	304	164	140	262	154	108	Kapti Bhol
-	-	-	76	42	34	38	26	12	Hari Mari
316	152	164	41	17	24	178	102	76	Chun Para
-	-	-	141	69	72	77	47	30	Kukra Khupi
-	-	-	-	-	-	37	21	16	Ausha Pal
233	114	119	42	23	19	634	352	282	Malam
-----Un-inhabited-----									Sonaguna
589	286	303	33	16	17	283	165	118	Rai Paria
230	109	121	167	88	79	544	298	246	Nimai Nagar
-	-	-	315	164	151	120	75	45	Uthan Nayagram
-----Un-inhabited-----									Khar Sola
83	39	44	-	-	-	333	178	155	Kuji
7	3	4	661	331	330	614	367	247	Mara Pada
305	154	151	235	121	114	1,024	564	460	Gohal Diha
-	-	-	-	-	-	18	11	7	Sal Patra
330	176	154	15	8	7	335	201	134	Tal Diha
-----Un-inhabited-----									Bamun Bandh
6	2	4	129	64	65	55	35	20	Ray Bera
9	4	5	32	14	18	24	16	8	Dalki Sol
-----Un-inhabited-----									Khas Jangal
202	98	104	517	267	250	824	470	354	Kurchi Bani
-----Un-inhabited-----									Baura
396	201	195	5	4	1	641	379	262	Dahi
622	287	335	697	363	334	1,392	762	630	Nayagram
-----Un-inhabited-----									Gokul Nagar
6	3	3	265	130	135	123	81	42	Kamala Tola
383	184	199	145	73	72	529	317	212	Shital Pura
-	-	-	359	194	165	401	243	158	Khana Muri
358	176	182	181	91	90	1,519	820	699	Kharika Mathani
120	68	52	350	173	177	396	243	153	Bhat Bhanga
-	-	-	65	33	32	34	25	9	Gurianishol
-	-	-	279	133	146	430	263	167	Ghagri Shol
-----Un-inhabited-----									Saras Geria
-	-	-	263	137	126	241	136	105	Kendu Bani
22	13	9	276	133	143	192	112	80	Sari Pura
428	219	209	-	-	-	272	157	115	Dihikhelar
4	2	2	220	104	116	216	136	80	Shal Bani
2	1	1	344	186	158	139	99	40	Sri Ram Pur
29	12	17	367	184	183	206	130	76	Tikra Para
562	278	284	-	-	-	439	248	191	Bansh Kuti
97	45	52	412	209	203	261	153	108	Rai Pal

VILLAGE PRIMARY
C D Block -

Location code number	Name of Village	Illiterates			Total workers			Main workers		
		Persons	Males	Females	Persons	Males	Females	Persons	Males	Females
1	2	20	21	22	23	24	25	26	27	28
340920	Parashia	462	236	226	283	146	137	267	142	125
340921	Panch Kahania	109	44	65	102	63	39	8	8	-
340922	Rangiyam	228	88	140	448	217	231	96	86	10
340923	Hadhadi				-----Un-inhabited-----					
340924	Khas Jangal				-----Un-inhabited-----					
340925	Bank Sol	83	30	53	74	38	36	35	33	2
340926	Ghora Taria	643	252	391	541	345	196	353	318	35
340927	Shiyalia	144	51	93	183	131	52	120	110	10
340928	Bara Bandh	34	10	24	44	19	25	15	13	2
340929	Ambi Sol	205	84	121	188	86	102	13	13	-
340930	Banshia Sol	35	10	25	53	27	26	43	24	19
340931	Chiri Piti	35	14	21	64	33	31	46	32	14
340932	Nal Dam				-----Un-inhabited-----					
340933	Khas Jangal	89	39	50	141	96	45	32	27	5
340934	Kapti Bhol	123	49	74	188	97	91	144	96	48
340935	Hari Mari	38	16	22	56	33	23	3	3	-
340936	Chun Para	416	183	233	474	230	244	48	28	20
340937	Kukra Khupi	65	23	42	109	60	49	6	4	2
340938	Ausha Pal	10	2	8	16	15	1	16	15	1
340939	Malam	357	153	204	477	301	176	151	130	21
340940	Sonaguna				-----Un-inhabited-----					
340941	Rai Paria	379	158	221	367	203	164	143	124	19
340942	Nimai Nagar	571	264	307	524	335	189	381	275	106
340943	Uthan Nayagram	195	89	106	170	93	77	58	56	2
340944	Khar Sola				-----Un-inhabited-----					
340945	Kuji	123	47	76	201	127	74	119	104	15
340946	Mara Pada	348	113	235	449	248	201	90	80	10
340947	Gohal Diha	374	140	234	563	405	158	76	59	17
340948	Sal Patra	5	3	2	9	8	1	3	2	1
340949	Tal Diha	208	79	129	313	163	150	5	2	3
340950	Bamun Bandh				-----Un-inhabited-----					
340951	Ray Bera	80	31	49	83	41	42	34	23	11
340952	Dalki Sol	19	3	16	25	11	14	7	4	3
340953	Khas Jangal				-----Un-inhabited-----					
340954	Kurchi Bani	499	211	288	576	400	176	254	218	36
340955	Baura				-----Un-inhabited-----					
340956	Dahi	363	152	211	368	298	70	201	192	9
340957	Nayagram	908	376	532	1,113	672	441	729	577	152
340958	Gokul Nagar				-----Un-inhabited-----					
340959	Kamala Tola	153	55	98	154	69	85	44	31	13
340960	Shital Pura	645	256	389	523	350	173	270	226	44
340961	Khana Muri	401	165	236	323	213	110	52	50	2
340962	Kharika Mathani	483	191	292	713	563	150	361	305	56
340963	Bhat Bhanga	300	116	184	346	199	147	45	41	4
340964	Gurianishol	31	8	23	30	20	10	10	9	1
340965	Ghagri Shol	251	78	173	388	200	188	381	198	183
340966	Saras Geria				-----Un-inhabited-----					
340967	Kendu Bani	120	52	68	221	111	110	204	107	97
340968	Sari Pura	113	37	76	165	77	88	138	75	63
340969	Dihikhelar	237	106	131	235	148	87	132	114	18
340970	Shal Bani	215	78	137	151	113	38	146	109	37
340971	Sri Ram Pur	208	89	119	199	102	97	109	95	14
340972	Tikra Para	190	66	124	232	112	120	129	110	19
340973	Bansh Kuti	416	177	239	392	219	173	58	46	12
340974	Rai Pal	262	109	153	290	136	154	7	5	2

PRIMARY CENSUS ABSTRACT

CENSUS ABSTRACT

Nayagram

Industrial category of main workers													Name of Village 2
Cultivators			Household industry						Other workers				
Persons	Males	Females	Agricultural labourers			workers			Persons	Males	Females		
			Persons	Males	Females	Persons	Males	Females					
29	30	31	32	33	34	35	36	37	38	39	40		
17	14	3	11	5	6	3	3	-	236	120	116	Parashia	
5	5	-	-	-	-	-	-	-	3	3	-	Panch Kahania	
-	-	-	58	55	3	2	1	1	36	30	6	Rangiyam	
-----Un-inhabited-----												Hadhadi	
-----Un-inhabited-----												Khas Jangal	
6	6	-	-	-	-	-	-	-	29	27	2	Bank Sol	
51	51	-	168	157	11	9	8	1	125	102	23	Ghora Taria	
30	29	1	21	21	-	22	21	1	47	39	8	Shiyalia	
8	8	-	5	3	2	1	1	-	1	1	-	Bara Bandh	
10	10	-	2	2	-	-	-	-	1	1	-	Ambi Sol	
9	9	-	14	11	3	1	-	1	19	4	15	Banshia Sol	
1	1	-	45	31	14	-	-	-	-	-	-	Chiri Piti	
-----Un-inhabited-----												Nal Dam	
27	23	4	-	-	-	-	-	-	5	4	1	Khas Jangal	
29	29	-	108	61	47	-	-	-	7	6	1	Kapti Bhol	
2	2	-	-	-	-	1	1	-	-	-	-	Hari Mari	
41	25	16	2	1	1	3	1	2	2	1	1	Chun Para	
2	1	1	-	-	-	1	-	1	3	3	-	Kukra Khupi	
9	9	-	7	6	1	-	-	-	-	-	-	Ausha Pal	
52	50	2	75	64	11	-	-	-	24	16	8	Malam	
-----Un-inhabited-----												Sonaguna	
3	3	-	104	96	8	8	4	4	28	21	7	Rai Paria	
99	98	1	218	139	79	14	7	7	50	31	19	Nimai Nagar	
5	4	1	51	50	1	1	1	-	1	1	-	Uthan Nayagram	
-----Un-inhabited-----												Khar Sola	
19	17	2	74	66	8	8	7	1	18	14	4	Kuji	
32	31	1	25	25	-	7	5	2	26	19	7	Mara Pada	
2	2	-	2	1	1	-	-	-	72	56	16	Gohal Diha	
-	-	-	-	-	-	-	-	-	3	2	1	Sal Patra	
-	-	-	1	-	1	-	-	-	4	2	2	Tal Diha	
-----Un-inhabited-----												Bamun Bandh	
4	4	-	19	11	8	3	1	2	8	7	1	Ray Bera	
-	-	-	3	2	1	-	-	-	4	2	2	Dalki Sol	
-----Un-inhabited-----												Khas Jangal	
108	107	1	68	59	9	10	4	6	68	48	20	Kurchi Bani	
-----Un-inhabited-----												Baura	
91	91	-	77	75	2	8	8	-	25	18	7	Dahi	
117	113	4	300	218	82	20	19	1	292	227	65	Nayagram	
-----Un-inhabited-----												Gokul Nagar	
2	2	-	32	22	10	3	2	1	7	5	2	Kamala Tola	
35	35	-	129	115	14	11	4	7	95	72	23	Shital Pura	
27	27	-	12	12	-	1	1	-	12	10	2	Khana Muri	
11	9	2	2	1	1	13	13	-	335	282	53	Kharika Mathani	
19	17	2	1	1	-	-	-	-	25	23	2	Bhat Bhanga	
-	-	-	6	6	-	-	-	-	4	3	1	Gurianishol	
84	57	27	281	128	153	-	-	-	16	13	3	Ghagri Shol	
-----Un-inhabited-----												Saras Geria	
20	19	1	170	78	92	2	1	1	12	9	3	Kendu Bani	
2	1	1	111	56	55	-	-	-	25	18	7	Sari Pura	
18	17	1	41	39	2	43	34	9	30	24	6	Dihikhelar	
51	48	3	60	37	23	2	-	2	33	24	9	Shal Bani	
39	37	2	69	57	12	-	-	-	1	1	-	Sri Ram Pur	
27	27	-	99	80	19	-	-	-	3	3	-	Tikra Para	
17	16	1	3	3	-	4	3	1	34	24	10	Bansh Kuti	
-	-	-	-	-	-	-	-	-	7	5	2	Rai Pal	

VILLAGE PRIMARY
C D Block -

Location code number		Industrial category								
		Marginal workers			Cultivators			Agricultural labourers		
		Persons	Males	Females	Persons	Males	Females	Persons	Males	Females
1	2	41	42	43	44	45	46	47	48	49
340920	Parashia	16	4	12	2	1	1	-	-	-
340921	Panch Kahania	94	55	39	52	50	2	42	5	37
340922	Rangiyam	352	131	221	1	1	-	62	59	3
340923	Hadhadi	-----Un-inhabited-----								
340924	Khas Jangal	-----Un-inhabited-----								
340925	Bank Sol	39	5	34	-	-	-	-	-	-
340926	Ghora Taria	188	27	161	8	6	2	1	1	-
340927	Shiyalia	63	21	42	13	7	6	12	6	6
340928	Bara Bandh	29	6	23	3	1	2	26	5	21
340929	Ambi Sol	175	73	102	58	44	14	96	19	77
340930	Banshia Sol	10	3	7	-	-	-	-	-	-
340931	Chiri Piti	18	1	17	1	-	1	16	1	15
340932	Nal Dam	-----Un-inhabited-----								
340933	Khas Jangal	109	69	40	1	-	1	106	69	37
340934	Kapti Bhol	44	1	43	24	1	23	20	-	20
340935	Hari Mari	53	30	23	7	4	3	43	24	19
340936	Chun Para	426	202	224	3	2	1	422	199	223
340937	Kukra Khupi	103	56	47	32	18	14	71	38	33
340938	Ausha Pal	-	-	-	-	-	-	-	-	-
340939	Malam	326	171	155	113	95	18	198	72	126
340940	Sonaguna	-----Un-inhabited-----								
340941	Rai Paria	224	79	145	2	2	-	141	52	89
340942	Nimai Nagar	143	60	83	6	3	3	108	47	61
340943	Uthan Nayagram	112	37	75	-	-	-	81	31	50
340944	Khar Sola	-----Un-inhabited-----								
340945	Kuji	82	23	59	3	1	2	73	20	53
340946	Mara Pada	359	168	191	38	28	10	277	115	162
340947	Gohal Diha	487	346	141	150	142	8	255	182	73
340948	Sal Patra	6	6	-	2	2	-	2	2	-
340949	Tal Diha	308	161	147	6	5	1	139	138	1
340950	Bamun Bandh	-----Un-inhabited-----								
340951	Ray Bera	49	18	31	4	4	-	24	7	17
340952	Dalki Sol	18	7	11	-	-	-	11	4	7
340953	Khas Jangal	-----Un-inhabited-----								
340954	Kurchi Bani	322	182	140	85	82	3	191	80	111
340955	Baura	-----Un-inhabited-----								
340956	Dahi	167	106	61	2	2	-	142	81	61
340957	Nayagram	384	95	289	13	7	6	354	84	270
340958	Gokul Nagar	-----Un-inhabited-----								
340959	Kamala Tola	110	38	72	8	8	-	67	25	42
340960	Shital Pura	253	124	129	15	11	4	162	88	74
340961	Khana Muri	271	163	108	14	14	-	235	139	96
340962	Kharika Mathani	352	258	94	66	61	5	105	77	28
340963	Bhat Bhanga	301	158	143	15	14	1	213	134	79
340964	Gurianishol	20	11	9	-	-	-	16	11	5
340965	Ghagri Shol	7	2	5	1	-	1	5	1	4
340966	Saras Geria	-----Un-inhabited-----								
340967	Kendu Bani	17	4	13	-	-	-	14	2	12
340968	Sari Pura	27	2	25	-	-	-	24	2	22
340969	Dihikhelar	103	34	69	-	-	-	30	16	14
340970	Shal Bani	5	4	1	-	-	-	2	2	-
340971	Sri Ram Pur	90	7	83	2	1	1	87	5	82
340972	Tikra Para	103	2	101	-	-	-	103	2	101
340973	Bansh Kuti	334	173	161	29	25	4	131	119	12
340974	Rai Pal	283	131	152	16	8	8	251	118	133

PRIMARY CENSUS ABSTRACT

CENSUS ABSTRACT

Nayagram

of marginal workers

Household industry workers			Other workers			Non-workers			Name of Village	Location code number
Persons	Males	Females	Persons	Males	Females	Persons	Males	Females		
50	51	52	53	54	55	56	57	58	2	1
2	-	2	12	3	9	278	159	119	Parashia	340920
-	-	-	-	-	-	133	57	76	Panch Kahania	340921
244	31	213	45	40	5	346	179	167	Rangiyam	340922
			-----Un-inhabited-----						Hadhadi	340923
			-----Un-inhabited-----						Khas Jangal	340924
32	1	31	7	4	3	76	34	42	Bank Sol	340925
154	4	150	25	16	9	745	297	448	Ghora Taria	340926
27	5	22	11	3	8	356	128	228	Shiyalia	340927
-	-	-	-	-	-	40	21	19	Bara Bandh	340928
12	5	7	9	5	4	151	78	73	Ambi Sol	340929
-	-	-	10	3	7	24	13	11	Banshia Sol	340930
-	-	-	1	-	1	45	23	22	Chiri Piti	340931
			-----Un-inhabited-----						Nal Dam	340932
1	-	1	1	-	1	124	52	72	Khas Jangal	340933
-	-	-	-	-	-	197	106	91	Kapti Bhol	340934
3	2	1	-	-	-	20	9	11	Hari Mari	340935
1	1	-	-	-	-	120	55	65	Chun Para	340936
-	-	-	-	-	-	33	10	23	Kukra Khupi	340937
-	-	-	-	-	-	31	8	23	Ausha Pal	340938
3	2	1	12	2	10	514	204	310	Malam	340939
			-----Un-inhabited-----						Sonaguna	340940
26	4	22	55	21	34	295	120	175	Rai Paria	340941
14	2	12	15	8	7	591	227	364	Nimai Nagar	340942
23	2	21	8	4	4	145	71	74	Uthan Nayagram	340943
			-----Un-inhabited-----						Khar Sola	340944
6	2	4	-	-	-	255	98	157	Kuji	340945
16	8	8	28	17	11	513	232	281	Mara Pada	340946
11	1	10	71	21	50	835	299	536	Gohal Diha	340947
-	-	-	2	2	-	14	6	8	Sal Patra	340948
149	6	143	14	12	2	230	117	113	Tal Diha	340949
			-----Un-inhabited-----						Bamun Bandh	340950
19	5	14	2	2	-	52	25	27	Ray Bera	340951
3	-	3	4	3	1	18	8	10	Dalki Sol	340952
			-----Un-inhabited-----						Khas Jangal	340953
9	3	6	37	17	20	747	281	466	Kurchi Bani	340954
			-----Un-inhabited-----						Baura	340955
1	1	-	22	22	-	636	233	403	Dahi	340956
2	1	1	15	3	12	1,187	466	721	Nayagram	340957
			-----Un-inhabited-----						Gokul Nagar	340958
34	5	29	1	-	1	122	67	55	Kamala Tola	340959
52	11	41	24	14	10	651	223	428	Shital Pura	340960
17	5	12	5	5	-	479	195	284	Khana Muri	340961
37	20	17	144	100	44	1,289	448	841	Kharika Mathani	340962
62	7	55	11	3	8	350	160	190	Bhat Bhanga	340963
4	-	4	-	-	-	35	13	22	Gurianishol	340964
-	-	-	1	1	-	293	141	152	Ghagri Shol	340965
			-----Un-inhabited-----						Saras Geria	340966
-	-	-	3	2	1	140	77	63	Kendu Bani	340967
-	-	-	3	-	3	140	72	68	Sari Pura	340968
70	16	54	3	2	1	274	115	159	Dihikhelar	340969
2	1	1	1	1	-	280	101	179	Shal Bani	340970
-	-	-	1	1	-	148	86	62	Sri Ram Pur	340971
-	-	-	-	-	-	164	84	80	Tikra Para	340972
169	24	145	5	5	-	463	206	257	Bansh Kuti	340973
13	5	8	3	-	3	233	126	107	Rai Pal	340974

VILLAGE PRIMARY
C D Block -

Location code number	Name of Village	Area of Village in hectares	Number of households	Total population (including institutional and houseless population)			Population in the age-group 0-6		
				Persons	Males	Females	Persons	Males	Females
1	2	3	4	5	6	7	8	9	10
340975	Telia	126.57	84	346	172	174	55	28	27
340976	Bhola	77.14	47	211	105	106	32	19	13
340977	Khas Jangal	411.57				-----Un-inhabited-----			
340978	Pathra Sol	191.83	95	442	225	217	72	38	34
340979	Madhu Pura	183.76	24	142	71	71	16	8	8
340980	Jara Dahi	222.17				-----Un-inhabited-----			
340981	Ghan Ghana	68.15	36	171	92	79	27	17	10
340982	Hati Top	93.15	69	302	162	140	34	22	12
340983	Bamanda	132.28	96	436	213	223	45	24	21
340984	Rakhal Ban	181.70	26	98	48	50	25	13	12
340985	Lakhai Dahi	240.40				-----Un-inhabited-----			
340986	Bali Muri	88.31	76	405	212	193	47	26	21
340987	Dudhia Sol	83.03	27	134	59	75	12	5	7
340988	Bhaluk Basa	259.36	38	162	85	77	28	10	18
340989	Baksa	138.54	105	467	221	246	67	23	44
340990	Ramkrishnapur	244.28	331	1,379	697	682	146	70	76
340991	Panchami	116.62	90	457	223	234	71	46	25
340992	Nagri Pada	302.17	239	1,085	537	548	134	65	69
340993	Bam Diha	93.57	64	310	154	156	54	27	27
340994	Norri	174.19	119	535	260	275	94	38	56
340995	Mohanpur	131.38	92	451	220	231	69	31	38
340996	Keshar Rekha	115.59	63	265	127	138	44	24	20
340997	Biswa Nath Pur	211.04	270	954	470	484	123	65	58
340998	Kuili Suta	202.65	115	613	316	297	107	59	48
340999	Chilki Pada	66.42	112	503	260	243	71	37	34
341000	Tulsi Bani	87.49	50	177	87	90	15	5	10
341001	Chandra Rekha	231.34	107	542	255	287	86	37	49
341002	Kul Diha	30.78	43	181	95	86	27	14	13
341003	Loha Baria	70.40	36	168	83	85	23	11	12
341004	Sat Pautia	142.57	180	671	338	333	96	60	36
341005	Sahasra Linga	73.70	33	142	74	68	7	6	1
341006	Nen Guria	63.75	79	373	193	180	49	24	25
341007	Garduara	99.76	79	361	183	178	38	20	18
341008	Bedjharia	69.55	31	158	85	73	18	10	8
341009	Majhibar	77.31	4	12	6	6	2	2	-
341010	Kusum Kuti	83.69	21	94	44	50	12	5	7
341011	Baratalpada	132.86	89	496	239	257	82	47	35
341012	Dokra	108.32	191	770	412	358	88	47	41
341013	Pathar Bandh	137.19	191	873	436	437	107	55	52
341014	Char Pada	123.43	53	233	109	124	30	11	19
341015	Bara Kati	42.25	71	325	147	178	46	20	26
341016	Kurmi Pathar	122.01	155	679	345	334	77	43	34
341017	Chouka Pathara	61.51	72	358	181	177	53	27	26
341018	Narasingh Pur	77.08	37	149	72	77	14	8	6
341019	Kadokata	71.63	86	411	197	214	61	31	30
341020	Kukrasol	50.07	127	625	310	315	69	32	37
341021	Baradhan Sola	228.85	285	1,235	615	620	141	68	73
341022	Amjam	55.30	112	502	264	238	49	26	23
341023	Siris Bani	90.65	82	345	172	173	47	26	21
341024	Jarka	97.06	124	668	329	339	108	47	61
341025	Tuphria	172.20	325	1,523	772	751	196	99	97
341026	Kamala Pur	384.05	430	1,924	1,002	922	189	104	85
341027	Sanamui	50.65				-----Un-inhabited-----			
341028	Hijal Bani	312.01				-----Un-inhabited-----			
341029	Tikra Para	25.90	107	456	230	226	44	19	25

PRIMARY CENSUS ABSTRACT

CENSUS ABSTRACT

Nayagram

Scheduled Castes population			Scheduled Tribes population			Literates			Name of Village
Persons	Males	Females	Persons	Males	Females	Persons	Males	Females	
11	12	13	14	15	16	17	18	19	2
-	-	-	344	171	173	199	119	80	Telia
-	-	-	210	104	106	124	77	47	Bhola
-----Un-inhabited-----									
-	-	-	441	225	216	218	142	76	Khas Jangal
-	-	-	142	71	71	76	47	29	Pathra Sol
-----Un-inhabited-----									
-	-	-	171	92	79	87	58	29	Jara Dahi
-	-	-	171	92	79	87	58	29	Ghan Ghana
61	31	30	229	125	104	194	117	77	Hati Top
19	11	8	364	176	188	249	149	100	Bamanda
-	-	-	82	41	41	42	28	14	Rakhal Ban
-----Un-inhabited-----									
-	-	-	404	212	192	258	153	105	Lakhai Dahi
-	-	-	134	59	75	107	51	56	Bali Muri
-	-	-	134	59	75	107	51	56	Dudhia Sol
24	14	10	138	71	67	75	52	23	Bhaluk Basa
48	15	33	370	180	190	238	142	96	Baksa
1,104	556	548	168	90	78	801	487	314	Ramkrishnapur
10	5	5	417	210	207	259	143	116	Panchami
791	393	398	120	51	69	698	408	290	Nagri Pada
-	-	-	295	148	147	150	93	57	Bam Diha
-	-	-	329	166	163	338	193	145	Norri
-	-	-	451	220	231	249	165	84	Mohanpur
76	40	36	183	84	99	130	75	55	Keshar Rekha
74	35	39	122	66	56	464	289	175	Biswa Nath Pur
21	10	11	521	267	254	277	180	97	Kuili Suta
6	4	2	47	29	18	321	184	137	Chilki Pada
-	-	-	-	-	-	129	72	57	Tulsi Bani
-	-	-	541	254	287	241	142	99	Chandra Rekha
30	12	18	67	38	29	101	59	42	Kul Diha
-	-	-	168	83	85	82	50	32	Loha Baria
190	94	96	-	-	-	366	209	157	Sat Pautia
62	30	32	32	18	14	66	44	22	Sahasra Linga
136	75	61	172	85	87	215	140	75	Nen Guria
-	-	-	204	98	106	202	120	82	Garduara
-	-	-	-	-	-	96	59	37	Bedjhar
-	-	-	12	6	6	5	3	2	Majhibar
2	1	1	65	31	34	46	29	17	Kusum Kuti
-	-	-	494	239	255	214	121	93	Baratalpada
425	223	202	1	1	-	564	335	229	Dokra
295	143	152	197	105	92	530	286	244	Pathar Bandh
-	-	-	228	106	122	151	91	60	Char Pada
-	-	-	177	82	95	200	107	93	Bara Kati
36	18	18	-	-	-	465	248	217	Kurmi Pathar
8	5	3	348	175	173	165	99	66	Chouka Pathara
141	67	74	4	2	2	93	56	37	Narasingh Pur
-	-	-	410	196	214	150	97	53	Kadokata
-	-	-	173	90	83	442	243	199	Kukrasol
41	21	20	238	126	112	638	375	263	Baradhan Sola
-	-	-	210	108	102	275	167	108	Amjam
-	-	-	130	67	63	149	95	54	Siris Bani
38	18	20	626	309	317	346	200	146	Jarka
410	194	216	829	420	409	627	370	257	Tuphria
398	194	204	-	-	-	1,450	805	645	Kamala Pur
-----Un-inhabited-----									
-----Un-inhabited-----									
236	117	119	-	-	-	292	160	132	Hijal Bani
-	-	-	-	-	-	-	-	-	Tikra Para

VILLAGE PRIMARY
C D Block -

Location code number	Name of Village	Illiterates			Total workers			Main workers		
		Persons	Males	Females	Persons	Males	Females	Persons	Males	Females
1	2	20	21	22	23	24	25	26	27	28
340975	Telia	147	53	94	180	85	95	20	18	2
340976	Bhola	87	28	59	103	47	56	10	5	5
340977	Khas Jangal				-----Un-inhabited-----					
340978	Pathra Sol	224	83	141	271	128	143	262	125	137
340979	Madhu Pura	66	24	42	87	39	48	86	39	47
340980	Jara Dahi				-----Un-inhabited-----					
340981	Ghan Ghana	84	34	50	67	32	35	6	6	-
340982	Hati Top	108	45	63	149	77	72	13	10	3
340983	Bamanda	187	64	123	214	99	115	214	99	115
340984	Rakhal Ban	56	20	36	61	28	33	-	-	-
340985	Lakhai Dahi				-----Un-inhabited-----					
340986	Bali Muri	147	59	88	273	141	132	4	2	2
340987	Dudhia Sol	27	8	19	94	44	50	14	10	4
340988	Bhaluk Basa	87	33	54	91	51	40	64	47	17
340989	Baksa	229	79	150	262	130	132	156	126	30
340990	Ramkrishnapur	578	210	368	577	379	198	321	255	66
340991	Panchami	198	80	118	214	108	106	96	68	28
340992	Nagri Pada	387	129	258	477	308	169	111	88	23
340993	Bam Diha	160	61	99	183	89	94	55	47	8
340994	Norri	197	67	130	317	157	160	70	66	4
340995	Mohanpur	202	55	147	251	120	131	10	9	1
340996	Keshar Rekha	135	52	83	146	71	75	2	1	1
340997	Biswa Nath Pur	490	181	309	528	253	275	296	182	114
340998	Kuili Suta	336	136	200	309	146	163	1	1	-
340999	Chilki Pada	182	76	106	311	161	150	122	102	20
341000	Tulsi Bani	48	15	33	96	47	49	11	5	6
341001	Chandra Rekha	301	113	188	209	150	59	63	46	17
341002	Kul Diha	80	36	44	109	56	53	50	44	6
341003	Loha Baria	86	33	53	70	42	28	4	2	2
341004	Sat Pautia	305	129	176	315	185	130	232	153	79
341005	Sahasra Linga	76	30	46	84	41	43	2	1	1
341006	Nen Guria	158	53	105	190	112	78	33	27	6
341007	Garduara	159	63	96	208	110	98	33	31	2
341008	Bedjharia	62	26	36	106	54	52	36	32	4
341009	Majhibar	7	3	4	6	3	3	3	2	1
341010	Kusum Kuti	48	15	33	53	25	28	20	17	3
341011	Baratalpada	282	118	164	256	135	121	211	121	90
341012	Dokra	206	77	129	287	243	44	263	227	36
341013	Pathar Bandh	343	150	193	280	203	77	156	127	29
341014	Char Pada	82	18	64	110	52	58	103	51	52
341015	Bara Kati	125	40	85	170	75	95	154	71	83
341016	Kurmi Pathar	214	97	117	423	208	215	242	174	68
341017	Chouka Pathara	193	82	111	247	123	124	125	115	10
341018	Narasingh Pur	56	16	40	98	47	51	59	40	19
341019	Kadokata	261	100	161	314	156	158	224	120	104
341020	Kukrasol	183	67	116	258	195	63	48	40	8
341021	Baradhan Sola	597	240	357	436	278	158	389	267	122
341022	Amjam	227	97	130	267	164	103	101	93	8
341023	Siris Bani	196	77	119	155	102	53	2	1	1
341024	Jarka	322	129	193	319	180	139	72	64	8
341025	Tuphria	896	402	494	879	478	401	372	298	74
341026	Kamala Pur	474	197	277	789	560	229	470	380	90
341027	Sanamui				-----Un-inhabited-----					
341028	Hijal Bani				-----Un-inhabited-----					
341029	Tikra Para	164	70	94	180	134	46	174	131	43

PRIMARY CENSUS ABSTRACT

CENSUS ABSTRACT

Nayagram

Industrial category of main workers													Name of Village 2
Household industry													
Cultivators			Agricultural labourers						Other workers				
Persons	Males	Females	Persons	Males	Females	Persons	Males	Females	Persons	Males	Females		
29	30	31	32	33	34	35	36	37	38	39	40		
3	3	-	9	8	1	-	-	-	8	7	1	Telia	
4	4	-	-	-	-	1	-	1	5	1	4	Bhola	
-----Un-inhabited-----												Khas Jangal	
218	110	108	33	11	22	4	1	3	7	3	4	Pathra Sol	
78	35	43	7	4	3	-	-	-	1	-	1	Madhu Pura	
-----Un-inhabited-----												Jara Dahi	
-	-	-	6	6	-	-	-	-	-	-	-	Ghan Ghana	
-	-	-	3	2	1	1	-	1	9	8	1	Hati Top	
-	-	-	117	54	63	62	22	40	35	23	12	Bamanda	
-	-	-	-	-	-	-	-	-	-	-	-	Rakkhal Ban	
-----Un-inhabited-----												Lakhai Dahi	
-	-	-	1	1	-	-	-	-	3	1	2	Bali Muri	
1	1	-	-	-	-	2	1	1	11	8	3	Dudhia Sol	
22	20	2	28	25	3	12	1	11	2	1	1	Bhaluk Basa	
69	65	4	56	50	6	26	6	20	5	5	-	Baksa	
62	58	4	52	42	10	182	139	43	25	16	9	Ramkrishnapur	
3	2	1	56	44	12	17	7	10	20	15	5	Panchami	
25	24	1	34	26	8	4	3	1	48	35	13	Nagri Pada	
18	16	2	34	30	4	2	1	1	1	-	1	Bam Diha	
53	53	-	5	5	-	1	1	-	11	7	4	Norri	
1	1	-	3	2	1	1	1	-	5	5	-	Mohanpur	
-	-	-	-	-	-	-	-	-	2	1	1	Keshar Rekha	
16	12	4	145	96	49	54	32	22	81	42	39	Biswa Nath Pur	
1	1	-	-	-	-	-	-	-	-	-	-	Kuili Suta	
88	84	4	15	6	9	1	1	-	18	11	7	Chilki Pada	
1	1	-	-	-	-	-	-	-	10	4	6	Tulsi Bani	
16	16	-	28	18	10	2	-	2	17	12	5	Chandra Rekha	
24	24	-	15	10	5	8	8	-	3	2	1	Kul Diha	
-	-	-	-	-	-	-	-	-	4	2	2	Loha Baria	
4	4	-	75	55	20	48	9	39	105	85	20	Sat Pautia	
-	-	-	-	-	-	-	-	-	2	1	1	Sahasra Linga	
12	11	1	-	-	-	2	2	-	19	14	5	Nen Guria	
12	12	-	8	8	-	-	-	-	13	11	2	Garduara	
30	29	1	-	-	-	-	-	-	6	3	3	Bedjharja	
1	1	-	1	-	1	-	-	-	1	1	-	Majhibar	
11	10	1	1	1	-	1	-	1	7	6	1	Kusum Kuti	
3	1	2	201	117	84	1	-	1	6	3	3	Baratalpada	
54	52	2	150	138	12	5	3	2	54	34	20	Dokra	
4	4	-	71	62	9	9	5	4	72	56	16	Pathar Bandh	
-	-	-	102	51	51	-	-	-	1	-	1	Char Pada	
-	-	-	140	64	76	7	3	4	7	4	3	Bara Kati	
117	91	26	89	60	29	7	5	2	29	18	11	Kurmi Pathar	
3	3	-	16	13	3	105	98	7	1	1	-	Chouka Pathara	
3	3	-	28	18	10	25	16	9	3	3	-	Narasingh Pur	
82	47	35	140	72	68	-	-	-	2	1	1	Kadokata	
1	1	-	1	1	-	2	-	2	44	38	6	Kukrasol	
78	76	2	182	108	74	8	4	4	121	79	42	Baradhan Sola	
54	53	1	8	8	-	1	1	-	38	31	7	Amjam	
-	-	-	-	-	-	-	-	-	2	1	1	Siris Bani	
51	46	5	3	2	1	-	-	-	18	16	2	Jarka	
5	5	-	350	280	70	1	1	-	16	12	4	Tuphria	
144	143	1	286	212	74	4	4	-	36	21	15	Kamala Pur	
-----Un-inhabited-----												Sanamui	
-----Un-inhabited-----												Hijal Bani	
54	53	1	102	64	38	-	-	-	18	14	4	Tikra Para	

VILLAGE PRIMARY
C D Block -

Location code		Industrial category								
		Marginal workers			Cultivators			Agricultural labourers		
number	Name of Village	Persons	Males	Females	Persons	Males	Females	Persons	Males	Females
1	2	41	42	43	44	45	46	47	48	49
340975	Telia	160	67	93	30	25	5	112	39	73
340976	Bhola	93	42	51	14	13	1	58	24	34
340977	Khas Jangal				-----Un-inhabited-----					
340978	Pathra Sol	9	3	6	4	2	2	2	1	1
340979	Madhu Pura	1	-	1	-	-	-	-	-	-
340980	Jara Dahi				-----Un-inhabited-----					
340981	Ghan Ghana	61	26	35	-	-	-	56	25	31
340982	Hati Top	136	67	69	-	-	-	117	58	59
340983	Bamanda	-	-	-	-	-	-	-	-	-
340984	Rakhal Ban	61	28	33	16	16	-	19	11	8
340985	Lakhai Dahi				-----Un-inhabited-----					
340986	Bali Muri	269	139	130	66	59	7	91	53	38
340987	Dudhia Sol	80	34	46	18	17	1	18	6	12
340988	Bhaluk Basa	27	4	23	-	-	-	1	-	1
340989	Baksa	106	4	102	3	1	2	2	1	1
340990	Ramkrishnapur	256	124	132	4	2	2	98	78	20
340991	Panchami	118	40	78	2	-	2	48	28	20
340992	Nagri Pada	366	220	146	74	61	13	132	90	42
340993	Bam Diha	128	42	86	14	3	11	62	20	42
340994	Norri	247	91	156	3	2	1	174	61	113
340995	Mohanpur	241	111	130	1	-	1	222	111	111
340996	Keshar Rekha	144	70	74	-	-	-	140	68	72
340997	Biswa Nath Pur	232	71	161	2	-	2	160	52	108
340998	Kuili Suta	308	145	163	116	113	3	190	31	159
340999	Chilki Pada	189	59	130	38	35	3	123	8	115
341000	Tulsi Bani	85	42	43	22	16	6	21	13	8
341001	Chandra Rekha	146	104	42	59	51	8	84	53	31
341002	Kul Diha	59	12	47	17	3	14	32	7	25
341003	Loha Baria	66	40	26	19	13	6	47	27	20
341004	Sat Pautia	83	32	51	3	1	2	21	13	8
341005	Sahasra Linga	82	40	42	1	-	1	81	40	41
341006	Nen Guria	157	85	72	5	5	-	72	64	8
341007	Garduara	175	79	96	3	3	-	45	45	-
341008	Bedjharia	70	22	48	1	1	-	21	20	1
341009	Majhibar	3	1	2	-	-	-	3	1	2
341010	Kusum Kuti	33	8	25	-	-	-	20	3	17
341011	Baratalpada	45	14	31	4	2	2	39	12	27
341012	Dokra	24	16	8	4	3	1	5	2	3
341013	Pathar Bandh	124	76	48	1	1	-	96	63	33
341014	Char Pada	7	1	6	-	-	-	6	1	5
341015	Bara Kati	16	4	12	-	-	-	13	3	10
341016	Kurmi Pathar	181	34	147	98	15	83	59	8	51
341017	Chouka Pathara	122	8	114	-	-	-	2	-	2
341018	Narasingh Pur	39	7	32	-	-	-	-	-	-
341019	Kadokata	90	36	54	12	6	6	76	30	46
341020	Kukrasol	210	155	55	73	70	3	129	80	49
341021	Baradhan Sola	47	11	36	2	1	1	36	7	29
341022	Amjam	166	71	95	32	30	2	129	37	92
341023	Siris Bani	153	101	52	13	9	4	138	91	47
341024	Jarka	247	116	131	161	71	90	85	45	40
341025	Tuphria	507	180	327	17	11	6	469	157	312
341026	Kamala Pur	319	180	139	74	71	3	238	107	131
341027	Sanamui				-----Un-inhabited-----					
341028	Hijal Bani				-----Un-inhabited-----					
341029	Tikra Para	6	3	3	1	-	1	-	-	-

PRIMARY CENSUS ABSTRACT

CENSUS ABSTRACT

Nayagram

of marginal workers

Household industry workers			Other workers			Non-workers			Name of Village	Location code number
Persons	Males	Females	Persons	Males	Females	Persons	Males	Females		
50	51	52	53	54	55	56	57	58	2	1
14	1	13	4	2	2	166	87	79	Telia	340975
16	4	12	5	1	4	108	58	50	Bhola	340976
-----Un-inhabited-----										340977
2	-	2	1	-	1	171	97	74	Pathra Sol	340978
1	-	1	-	-	-	55	32	23	Madhu Pura	340979
-----Un-inhabited-----										340980
2	1	1	3	-	3	104	60	44	Ghan Ghana	340981
1	-	1	18	9	9	153	85	68	Hati Top	340982
-	-	-	-	-	-	222	114	108	Bamanda	340983
22	1	21	4	-	4	37	20	17	Rakkhal Ban	340984
-----Un-inhabited-----										340985
79	9	70	33	18	15	132	71	61	Bali Muri	340986
21	-	21	23	11	12	40	15	25	Dudhia Sol	340987
26	4	22	-	-	-	71	34	37	Bhaluk Basa	340988
101	2	99	-	-	-	205	91	114	Baksa	340989
151	42	109	3	2	1	802	318	484	Ramkrishnapur	340990
54	7	47	14	5	9	243	115	128	Panchami	340991
73	11	62	87	58	29	608	229	379	Nagri Pada	340992
48	17	31	4	2	2	127	65	62	Bam Diha	340993
70	28	42	-	-	-	218	103	115	Norri	340994
8	-	8	10	-	10	200	100	100	Mohanpur	340995
2	1	1	2	1	1	119	56	63	Keshar Rekha	340996
62	15	47	8	4	4	426	217	209	Biswa Nath Pur	340997
2	1	1	-	-	-	304	170	134	Kuili Suta	340998
1	-	1	27	16	11	192	99	93	Chilki Pada	340999
40	12	28	2	1	1	81	40	41	Tulsi Bani	341000
3	-	3	-	-	-	333	105	228	Chandra Rekha	341001
5	-	5	5	2	3	72	39	33	Kul Diha	341002
-	-	-	-	-	-	98	41	57	Loha Baria	341003
34	5	29	25	13	12	356	153	203	Sat Pautia	341004
-	-	-	-	-	-	58	33	25	Sahasra Linga	341005
69	5	64	11	11	-	183	81	102	Nen Guria	341006
113	18	95	14	13	1	153	73	80	Garduara	341007
48	1	47	-	-	-	52	31	21	Bedjharia	341008
-	-	-	-	-	-	6	3	3	Majhibar	341009
10	2	8	3	3	-	41	19	22	Kusum Kuti	341010
1	-	1	1	-	1	240	104	136	Baratalpada	341011
1	1	-	14	10	4	483	169	314	Dokra	341012
20	7	13	7	5	2	593	233	360	Pathar Bandh	341013
1	-	1	-	-	-	123	57	66	Char Pada	341014
3	1	2	-	-	-	155	72	83	Bara Kati	341015
12	3	9	12	8	4	256	137	119	Kurmi Pathar	341016
120	8	112	-	-	-	111	58	53	Chouka Pathara	341017
38	6	32	1	1	-	51	25	26	Narasingh Pur	341018
2	-	2	-	-	-	97	41	56	Kadokata	341019
2	-	2	6	5	1	367	115	252	Kukrasol	341020
3	-	3	6	3	3	799	337	462	Baradhan Sola	341021
2	2	-	3	2	1	235	100	135	Amjam	341022
1	-	1	1	1	-	190	70	120	Siris Bani	341023
1	-	1	-	-	-	349	149	200	Jarka	341024
3	2	1	18	10	8	644	294	350	Tuphria	341025
3	1	2	4	1	3	1,135	442	693	Kamala Pur	341026
-----Un-inhabited-----										341027
-----Un-inhabited-----										341028
-	-	-	5	3	2	276	96	180	Tikra Para	341029

VILLAGE PRIMARY
C D Block -

Location code number	Name of Village	Area of Village in hectares	Number of households	Total population (including institutional and houseless population)			Population in the age-group 0-6		
				Persons	Males	Females	Persons	Males	Females
1	2	3	4	5	6	7	8	9	10
341030	Bararia	35.68		-----Un-inhabited-----					
341031	Kusum Kurya	33.27	90	404	212	192	58	32	26
341032	Jadu Kota	33.81	41	202	101	101	27	12	15
341033	Bans Pat	50.12	90	365	182	183	44	23	21
341034	Methya	114.34	28	125	67	58	14	11	3
341035	Maragajra	14.01		-----Un-inhabited-----					
341036	Kunar Pur	8.37	90	338	157	181	36	10	26
341037	Bir Kada	20.36	124	559	275	284	68	32	36
341038	Bagmacha	21.89	9	34	17	17	3	1	2
341039	Ful Daha	55.54	130	586	286	300	63	39	24
341040	Kapat Ghati	53.22		-----Un-inhabited-----					
341041	Jhai Pur Nutan Pal	169.97		-----Un-inhabited-----					
341042	Jhaipur Panch Kanya	57.94		-----Un-inhabited-----					
341043	Ramgar	11.46		-----Un-inhabited-----					
341044	Pahia Pal	38.85		-----Un-inhabited-----					
341045	Jinai Pal	40.73		-----Un-inhabited-----					
341046	Khud Marai	21.45	129	572	287	285	53	22	31
341047	Patharia	12.95	22	99	51	48	12	6	6
341048	Kanda Ghasha	6.47	140	578	288	290	96	61	35
341049	Jamira Pal	38.04	198	769	395	374	88	48	40
341050	Jun Bani	34.80	31	124	65	59	16	5	11
341051	Jagannath Pur	116.95	81	390	189	201	56	28	28
341052	Jambani	78.10	17	81	39	42	11	5	6
341053	Raisol	20.64	56	239	110	129	41	15	26
341054	Atma Jhia	19.18	159	705	359	346	81	50	31
341055	Ghutia Shaluk Bani	20.00		-----Un-inhabited-----					
341056	Paschim Bila	29.22		-----Un-inhabited-----					
341057	Bhanga Bandh	13.36	9	26	15	11	4	2	2
341058	Gengta Bani	52.02	58	252	129	123	39	23	16
341059	Gopinath Pur	58.30	41	218	108	110	36	16	20
341060	Pachagerya	120.42	101	431	220	211	41	23	18
341061	Suknakhali	21.91	10	42	20	22	3	2	1
341062	Anragerya	27.94	11	51	21	30	6	1	5
341063	Bhua Sai	35.98	59	270	129	141	37	18	19
341064	Chhechan Mari	27.56	9	33	18	15	3	2	1
341065	Mura Bani	11.86	50	194	91	103	18	6	12
341066	Dojala	60.39	64	288	138	150	24	10	14
341067	Lalpur	70.40		-----Un-inhabited-----					
341068	Karasai	71.63	120	464	239	225	30	15	15
341069	Dumur Bani	17.81	8	28	11	17	2	1	1
341070	Sal Bani	19.47	38	146	70	76	18	7	11
341071	Chun Khulia	174.54	91	383	197	186	36	22	14
341072	Bera Jal	134.56	73	288	145	143	28	15	13
341073	Kendu Bani	63.25	40	166	74	92	17	5	12
341074	Jugisol	157.42	251	1,123	555	568	116	61	55
341075	Mahuli	27.95	16	74	34	40	9	3	6
341076	Jharia	129.65	191	735	354	381	88	44	44
341077	Baburam Pathra	73.05	110	493	253	240	55	29	26
341078	Keta Kineshia	76.55	50	228	111	117	27	17	10
341079	Bati Jharia	62.35	63	291	149	142	40	26	14
341080	Bali Geria	129.50	105	444	233	211	41	20	21
341081	Baramchati	144.47	183	816	399	417	105	54	51
341082	Bela Jhor	47.60	136	613	317	296	96	48	48
341083	Bela Guri	86.62	121	523	270	253	56	34	22
341084	Kum Sol	56.65	51	169	88	81	22	12	10

PRIMARY CENSUS ABSTRACT

CENSUS ABSTRACT

Nayagram

Scheduled Castes population			Scheduled Tribes population			Literates			Name of Village
Persons	Males	Females	Persons	Males	Females	Persons	Males	Females	
11	12	13	14	15	16	17	18	19	2
-----Un-inhabited-----									Bararia
119	63	56	202	103	99	188	118	70	Kusum Kurya
-	-	-	201	100	101	80	46	34	Jadu Kota
-	-	-	51	27	24	248	140	108	Bans Pat
-	-	-	125	67	58	22	12	10	Methya
-----Un-inhabited-----									Maragajra
101	46	55	-	-	-	241	128	113	Kunar Pur
367	181	186	7	3	4	314	179	135	Bir Kada
-	-	-	34	17	17	20	14	6	Bagmacha
322	155	167	-	-	-	254	131	123	Ful Daha
-----Un-inhabited-----									Kapat Ghati
-----Un-inhabited-----									Jhai Pur Nutan Pal
-----Un-inhabited-----									Jhaipur Panch Kanya
-----Un-inhabited-----									Ramgar
-----Un-inhabited-----									Pahia Pal
-----Un-inhabited-----									Jinai Pal
62	29	33	-	-	-	422	235	187	Khud Marai
99	51	48	-	-	-	49	32	17	Patharia
562	276	286	-	-	-	203	133	70	Kanda Ghasha
371	188	183	30	16	14	381	215	166	Jamira Pal
64	34	30	50	26	24	63	46	17	Jun Bani
86	39	47	303	149	154	164	102	62	Jagannath Pur
4	2	2	75	36	39	43	26	17	Jambani
154	73	81	49	21	28	109	56	53	Raisol
318	161	157	-	-	-	433	238	195	Atma Jhia
-----Un-inhabited-----									Ghutia Shaluk Bani
-----Un-inhabited-----									Paschim Bila
4	3	1	22	12	10	13	9	4	Bhanga Bandh
74	41	33	156	78	78	111	60	51	Gengta Bani
4	2	2	209	103	106	101	61	40	Gopinath Pur
5	1	4	286	148	138	223	130	93	Pachagerya
-	-	-	42	20	22	16	11	5	Suknakhali
-	-	-	51	21	30	26	16	10	Anragerya
19	13	6	248	115	133	140	81	59	Bhua Sai
-	-	-	-	-	-	20	13	7	Chhechan Mari
-	-	-	-	-	-	148	77	71	Mura Bani
63	28	35	88	46	42	190	107	83	Dojala
-----Un-inhabited-----									Lalpur
35	19	16	34	19	15	251	152	99	Karasai
-	-	-	-	-	-	14	6	8	Dumur Bani
4	2	2	-	-	-	70	38	32	Sal Bani
18	10	8	-	-	-	197	114	83	Chun Khulia
32	15	17	16	7	9	171	94	77	Bera Jal
-	-	-	-	-	-	114	58	56	Kendu Bani
9	2	7	244	115	129	831	448	383	Jugisol
31	13	18	-	-	-	41	23	18	Mahuli
107	52	55	183	82	101	402	233	169	Jharia
23	15	8	163	82	81	336	184	152	Baburam Pathra
-	-	-	225	111	114	111	51	60	Keta Kineshia
53	28	25	87	46	41	167	99	68	Bati Jharia
28	17	11	227	122	105	265	166	99	Bali Geria
132	60	72	484	246	238	446	253	193	Baramchati
62	28	34	313	169	144	350	207	143	Bela Jhor
49	26	23	151	78	73	343	191	152	Bela Guri
1	1	-	4	3	1	111	63	48	Kum Sol

VILLAGE PRIMARY
C D Block -

Location code number	Name of Village	Illiterates			Total workers			Main workers		
		Persons	Males	Females	Persons	Males	Females	Persons	Males	Females
1	2	20	21	22	23	24	25	26	27	28
341030	Bararia				-----	Un-inhabited	-----			
341031	Kusum Kurya	216	94	122	163	112	51	92	90	2
341032	Jadu Kota	122	55	67	88	48	40	35	30	5
341033	Bans Pat	117	42	75	127	106	21	22	12	10
341034	Methya	103	55	48	38	37	1	38	37	1
341035	Maragajra				-----	Un-inhabited	-----			
341036	Kunar Pur	97	29	68	102	92	10	101	91	10
341037	Bir Kada	245	96	149	324	171	153	213	156	57
341038	Bagmacha	14	3	11	20	10	10	10	9	1
341039	Ful Daha	332	155	177	255	161	94	228	158	70
341040	Kapat Ghati				-----	Un-inhabited	-----			
341041	Jhai Pur Nutan Pal				-----	Un-inhabited	-----			
341042	Jhaipur Panch Kanya				-----	Un-inhabited	-----			
341043	Ramgar				-----	Un-inhabited	-----			
341044	Pahia Pal				-----	Un-inhabited	-----			
341045	Jinai Pal				-----	Un-inhabited	-----			
341046	Khud Marai	150	52	98	207	168	39	160	136	24
341047	Patharia	50	19	31	45	22	23	40	19	21
341048	Kanda Ghasha	375	155	220	302	161	141	58	44	14
341049	Jamira Pal	388	180	208	269	201	68	186	160	26
341050	Jun Bani	61	19	42	38	28	10	2	2	-
341051	Jagannath Pur	226	87	139	277	134	143	209	107	102
341052	Jambani	38	13	25	60	29	31	43	18	25
341053	Raisol	130	54	76	98	66	32	35	31	4
341054	Atma Jhia	272	121	151	226	202	24	181	169	12
341055	Ghutia Shaluk Bani				-----	Un-inhabited	-----			
341056	Paschim Bila				-----	Un-inhabited	-----			
341057	Bhanga Bandh	13	6	7	10	9	1	-	-	-
341058	Gengta Bani	141	69	72	93	75	18	4	2	2
341059	Gopinath Pur	117	47	70	70	61	9	-	-	-
341060	Pachagerya	208	90	118	221	136	85	91	80	11
341061	Suknakhali	26	9	17	21	11	10	17	11	6
341062	Anragerya	25	5	20	22	16	6	20	15	5
341063	Bhua Sai	130	48	82	205	97	108	151	75	76
341064	Chhechan Mari	13	5	8	11	9	2	11	9	2
341065	Mura Bani	46	14	32	67	61	6	66	60	6
341066	Dojala	98	31	67	80	72	8	70	65	5
341067	Lalpur				-----	Un-inhabited	-----			
341068	Karasai	213	87	126	129	115	14	12	10	2
341069	Dumur Bani	14	5	9	6	6	-	-	-	-
341070	Sal Bani	76	32	44	40	39	1	1	1	-
341071	Chun Khulia	186	83	103	201	105	96	85	82	3
341072	Bera Jal	117	51	66	146	75	71	76	71	5
341073	Kendu Bani	52	16	36	52	39	13	36	31	5
341074	Jugisol	292	107	185	464	315	149	264	234	30
341075	Mahuli	33	11	22	42	22	20	39	22	17
341076	Jharia	333	121	212	415	225	190	165	134	31
341077	Baburam Pathra	157	69	88	251	151	100	108	80	28
341078	Keta Kineshia	117	60	57	121	63	58	53	45	8
341079	Bati Jharia	124	50	74	98	71	27	44	43	1
341080	Bali Geria	179	67	112	235	128	107	59	46	13
341081	Baramchati	370	146	224	296	211	85	194	152	42
341082	Bela Jhor	263	110	153	206	153	53	144	124	20
341083	Bela Guri	180	79	101	235	152	83	95	83	12
341084	Kum Sol	58	25	33	72	54	18	15	14	1

PRIMARY CENSUS ABSTRACT

CENSUS ABSTRACT

Nayagram

Industrial category of main workers													Name of Village 2
Cultivators			Household industry						Other workers				
Persons	Males	Females	Agricultural labourers			workers			Persons	Males	Females		
			Persons	Males	Females	Persons	Males	Females					
29	30	31	32	33	34	35	36	37	38	39	40		
-----Un-inhabited-----												Bararia	
29	29	-	55	54	1	-	-	-	8	7	1	Kusum Kurya	
3	3	-	28	24	4	-	-	-	4	3	1	Jadu Kota	
-	-	-	-	-	-	11	7	4	11	5	6	Bans Pat	
15	15	-	22	22	-	-	-	-	1	-	1	Methya	
-----Un-inhabited-----												Maragajra	
71	71	-	20	17	3	5	2	3	5	1	4	Kunar Pur	
43	40	3	111	81	30	47	27	20	12	8	4	Bir Kada	
-	-	-	7	6	1	-	-	-	3	3	-	Bagmacha	
76	66	10	144	87	57	-	-	-	8	5	3	Ful Daha	
-----Un-inhabited-----												Kapat Ghati	
-----Un-inhabited-----												Jhai Pur Nutan Pal	
-----Un-inhabited-----												Jhaipur Panch Kanya	
-----Un-inhabited-----												Rangar	
-----Un-inhabited-----												Pahia Pal	
-----Un-inhabited-----												Jinai Pal	
101	92	9	28	19	9	2	2	-	29	23	6	Khud Marai	
-	-	-	40	19	21	-	-	-	-	-	-	Patharia	
1	1	-	21	20	1	15	9	6	21	14	7	Kanda Ghasha	
58	55	3	95	82	13	2	2	-	31	21	10	Jamira Pal	
-	-	-	-	-	-	-	-	-	2	2	-	Jun Bani	
15	7	8	177	91	86	17	9	8	-	-	-	Jagannath Pur	
2	2	-	41	16	25	-	-	-	-	-	-	Jambani	
12	12	-	5	5	-	-	-	-	18	14	4	Raisol	
135	129	6	26	23	3	-	-	-	20	17	3	Atma Jhia	
-----Un-inhabited-----												Ghutia Shaluk Bani	
-----Un-inhabited-----												Paschim Bila	
-	-	-	-	-	-	-	-	-	-	-	-	Bhanga Bandh	
-	-	-	-	-	-	-	-	-	4	2	2	Gengta Bani	
-	-	-	-	-	-	-	-	-	-	-	-	Gopinath Pur	
37	36	1	30	28	2	4	-	4	20	16	4	Pachagerya	
-	-	-	8	4	4	9	7	2	-	-	-	Suknakhali	
-	-	-	20	15	5	-	-	-	-	-	-	Anragerya	
8	4	4	50	29	21	92	42	50	1	-	1	Bhua Sai	
3	3	-	3	3	-	5	3	2	-	-	-	Chhechan Mari	
17	17	-	23	20	3	19	16	3	7	7	-	Mura Bani	
20	20	-	22	21	1	22	20	2	6	4	2	Dojala	
-----Un-inhabited-----												Lalpur	
3	3	-	-	-	-	-	-	-	9	7	2	Karasai	
-	-	-	-	-	-	-	-	-	-	-	-	Dumur Bani	
-	-	-	-	-	-	-	-	-	1	1	-	Sal Bani	
2	2	-	80	77	3	1	1	-	2	2	-	Chun Khulia	
-	-	-	74	71	3	-	-	-	2	-	2	Bera Jal	
8	8	-	21	19	2	-	-	-	7	4	3	Kendu Bani	
76	75	1	97	85	12	9	6	3	82	68	14	Jugisol	
4	4	-	33	16	17	-	-	-	2	2	-	Mahuli	
30	25	5	54	43	11	7	6	1	74	60	14	Jharia	
26	24	2	37	23	14	3	-	3	42	33	9	Baburam Pathra	
15	13	2	33	31	2	-	-	-	5	1	4	Keta Kineshia	
12	11	1	7	7	-	-	-	-	25	25	-	Bati Jharia	
18	17	1	-	-	-	1	1	-	40	28	12	Bali Geria	
7	6	1	144	117	27	3	2	1	40	27	13	Baramchati	
55	54	1	6	5	1	24	13	11	59	52	7	Bela Jhor	
55	54	1	-	-	-	-	-	-	40	29	11	Bela Guri	
1	1	-	1	1	-	1	1	-	12	11	1	Kum Sol	

VILLAGE PRIMARY
C D Block -

Location code number		Name of Village		Industrial category								
				Marginal workers			Cultivators			Agricultural labourers		
				Persons	Males	Females	Persons	Males	Females	Persons	Males	Females
1	2	41	42	43	44	45	46	47	48	49		
341030	Bararia				-----Un-inhabited-----							
341031	Kusum Kurya	71	22	49	2	1	1	69	21	48		
341032	Jadu Kota	53	18	35	1	1	-	52	17	35		
341033	Bans Pat	105	94	11	10	9	1	88	80	8		
341034	Methya	-	-	-	-	-	-	-	-	-		
341035	Maragajra				-----Un-inhabited-----							
341036	Kunar Pur	1	1	-	-	-	-	-	-	-		
341037	Bir Kada	111	15	96	20	2	18	71	8	63		
341038	Bagmacha	10	1	9	-	-	-	7	-	7		
341039	Ful Daha	27	3	24	2	1	1	4	2	2		
341040	Kapat Ghati				-----Un-inhabited-----							
341041	Jhai Pur Nutan Pal				-----Un-inhabited-----							
341042	Jhaipur Panch Kanya				-----Un-inhabited-----							
341043	Ramgar				-----Un-inhabited-----							
341044	Pahia Pal				-----Un-inhabited-----							
341045	Jinai Pal				-----Un-inhabited-----							
341046	Khud Marai	47	32	15	3	3	-	4	2	2		
341047	Patharia	5	3	2	-	-	-	4	2	2		
341048	Kanda Ghasha	244	117	127	-	-	-	181	81	100		
341049	Jamira Pal	83	41	42	1	1	-	72	38	34		
341050	Jun Bani	36	26	10	-	-	-	36	26	10		
341051	Jagannath Pur	68	27	41	1	1	-	53	22	31		
341052	Jambani	17	11	6	-	-	-	16	10	6		
341053	Raisol	63	35	28	-	-	-	60	32	28		
341054	Atma Jhia	45	33	12	23	20	3	5	1	4		
341055	Ghutia Shaluk Bani				-----Un-inhabited-----							
341056	Paschim Bila				-----Un-inhabited-----							
341057	Bhanga Bandh	10	9	1	-	-	-	10	9	1		
341058	Gengta Bani	89	73	16	-	-	-	89	73	16		
341059	Gopinath Pur	70	61	9	-	-	-	70	61	9		
341060	Pachagerya	130	56	74	1	1	-	103	53	50		
341061	Suknakhali	4	-	4	-	-	-	4	-	4		
341062	Anragerya	2	1	1	-	-	-	2	1	1		
341063	Bhua Sai	54	22	32	-	-	-	22	10	12		
341064	Chhechan Mari	-	-	-	-	-	-	-	-	-		
341065	Mura Bani	1	1	-	-	-	-	-	-	-		
341066	Dojala	10	7	3	1	1	-	5	4	1		
341067	Lalpur				-----Un-inhabited-----							
341068	Karasai	117	105	12	4	3	1	94	93	1		
341069	Dumur Bani	6	6	-	-	-	-	6	6	-		
341070	Sal Bani	39	38	1	-	-	-	39	38	1		
341071	Chun Khulia	116	23	93	-	-	-	109	21	88		
341072	Bera Jal	70	4	66	1	-	1	67	4	63		
341073	Kendu Bani	16	8	8	6	5	1	10	3	7		
341074	Jugisol	200	81	119	3	2	1	144	64	80		
341075	Mahuli	3	-	3	-	-	-	3	-	3		
341076	Jharia	250	91	159	64	31	33	99	24	75		
341077	Baburam Pathra	143	71	72	17	14	3	63	34	29		
341078	Keta Kineshia	68	18	50	-	-	-	67	18	49		
341079	Bati Jharia	54	28	26	2	1	1	37	13	24		
341080	Bali Geria	176	82	94	-	-	-	96	74	22		
341081	Baramchati	102	59	43	7	2	5	80	54	26		
341082	Bela Jhor	62	29	33	1	-	1	1	1	-		
341083	Bela Guri	140	69	71	2	2	-	63	63	-		
341084	Kum Sol	57	40	17	1	-	1	27	25	2		

PRIMARY CENSUS ABSTRACT

CENSUS ABSTRACT

Nayagram

of marginal workers

Household industry workers			Other workers			Non-workers			Name of Village	Location code number
Persons	Males	Females	Persons	Males	Females	Persons	Males	Females		
50	51	52	53	54	55	56	57	58	2	1
-----Un-inhabited-----									Bararia	341030
-	-	-	-	-	-	241	100	141	Kusum Kurya	341031
-	-	-	-	-	-	114	53	61	Jadu Kota	341032
7	5	2	-	-	-	238	76	162	Bans Pat	341033
-	-	-	-	-	-	87	30	57	Methya	341034
-----Un-inhabited-----									Maragajra	341035
-	-	-	1	1	-	236	65	171	Kunar Pur	341036
16	3	13	4	2	2	235	104	131	Bir Kada	341037
1	-	1	2	1	1	14	7	7	Bagmacha	341038
13	-	13	8	-	8	331	125	206	Ful Daha	341039
-----Un-inhabited-----									Kapat Ghati	341040
-----Un-inhabited-----									Jhai Pur Nutan Pal	341041
-----Un-inhabited-----									Jhaipur Panch Kanya	341042
-----Un-inhabited-----									Ramgar	341043
-----Un-inhabited-----									Pahia Pal	341044
-----Un-inhabited-----									Jinai Pal	341045
4	-	4	36	27	9	365	119	246	Khud Marai	341046
-	-	-	1	1	-	54	29	25	Patharia	341047
43	21	22	20	15	5	276	127	149	Kanda Ghasha	341048
9	1	8	1	1	-	500	194	306	Jamira Pal	341049
-	-	-	-	-	-	86	37	49	Jun Bani	341050
14	4	10	-	-	-	113	55	58	Jagannath Pur	341051
-	-	-	1	1	-	21	10	11	Jambani	341052
-	-	-	3	3	-	141	44	97	Raisol	341053
1	1	-	16	11	5	479	157	322	Atma Jhia	341054
-----Un-inhabited-----									Ghutia Shaluk Bani	341055
-----Un-inhabited-----									Paschim Bila	341056
-	-	-	-	-	-	16	6	10	Bhanga Bandh	341057
-	-	-	-	-	-	159	54	105	Gengta Bani	341058
-	-	-	-	-	-	148	47	101	Gopinath Pur	341059
22	1	21	4	1	3	210	84	126	Pachagerya	341060
-	-	-	-	-	-	21	9	12	Suknakhali	341061
-	-	-	-	-	-	29	5	24	Anragerya	341062
32	12	20	-	-	-	65	32	33	Bhua Sai	341063
-	-	-	-	-	-	22	9	13	Chhechan Mari	341064
-	-	-	1	1	-	127	30	97	Mura Bani	341065
4	2	2	-	-	-	208	66	142	Dojala	341066
-----Un-inhabited-----									Lalpur	341067
15	8	7	4	1	3	335	124	211	Karasai	341068
-	-	-	-	-	-	22	5	17	Dumur Bani	341069
-	-	-	-	-	-	106	31	75	Sal Bani	341070
5	2	3	2	-	2	182	92	90	Chun Khulia	341071
-	-	-	2	-	2	142	70	72	Bera Jal	341072
-	-	-	-	-	-	114	35	79	Kendu Bani	341073
34	3	31	19	12	7	659	240	419	Jugisol	341074
-	-	-	-	-	-	32	12	20	Mahuli	341075
47	4	43	40	32	8	320	129	191	Jharia	341076
23	2	21	40	21	19	242	102	140	Baburam Pathra	341077
-	-	-	1	-	1	107	48	59	Keta Kineshia	341078
1	-	1	14	14	-	193	78	115	Bati Jharia	341079
65	1	64	15	7	8	209	105	104	Bali Geria	341080
11	-	11	4	3	1	520	188	332	Baramchati	341081
30	-	30	30	28	2	407	164	243	Bela Jhor	341082
75	4	71	-	-	-	288	118	170	Bela Guri	341083
29	15	14	-	-	-	97	34	63	Kum Sol	341084

**VILLAGE PRIMARY
C D Block -**

Location code number	Name of Village	Area of Village in hectares	Number of households	Total population (including institutional and houseless population)			Population in the age-group 0-6		
				Persons	Males	Females	Persons	Males	Females
1	2	3	4	5	6	7	8	9	10
341085	Bena Chuni	109.98	35	177	80	97	25	10	15
341086	Dudhia Sol	94.75	51	207	102	105	14	7	7
341087	Bali Chaunria	158.34	43	196	94	102	12	9	3
341088	Bati Ghara	64.83		-----Un-inhabited-----					
341089	Amdiha	145.28	115	466	226	240	47	24	23
341090	Jhagari	161.47	182	779	395	384	86	45	41
341091	Dhobani Sol	209.82	79	370	170	200	62	24	38
341092	Khud Gar	142.98	71	369	197	172	29	18	11
341093	Andhari Sol	107.52	59	315	152	163	38	15	23
341094	Chandua	99.10	50	282	145	137	38	16	22
341095	Pala Sia	60.07	65	396	196	200	75	32	43
341096	Rokhni	135.24	49	219	106	113	28	16	12
341097	Bhurur Bani	116.06	152	698	341	357	71	32	39
341098	Jhara Bani	47.85	30	171	91	80	31	16	15
341099	Dhoba Sol	100.48	125	622	307	315	105	52	53
341100	Gour Sai	44.88	50	210	107	103	33	17	16
341101	Kshema Sol	208.41	90	427	222	205	56	27	29
341102	Kustikra	116.95	111	487	253	234	69	39	30
341103	Sal Bani	91.05	72	338	168	170	30	16	14
341104	Kai Phulia	210.84	64	319	169	150	31	13	18
341105	Gam Haria	106.34	51	222	106	116	26	13	13
341106	Gobinda Pur	299.97	205	903	465	438	115	57	58
341107	Jhara Bani	86.72	86	383	191	192	43	24	19
341108	Sathatia	121.67	127	603	298	305	87	42	45
341109	Nekra Sol	112.24	139	511	242	269	62	28	34
341110	Asur Hata	53.95	63	276	139	137	37	19	18
341111	Rokhani Chhota	86.60	41	148	83	65	17	13	4
341112	Babui Danga	64.89	11	50	29	21	6	4	2
341113	Bhhaluk Tara	119.59	42	198	85	113	26	8	18
341114	Amla Dangri	129.70	165	706	378	328	97	51	46
341115	Dol Gram	397.82	524	2,454	1,222	1,232	304	150	154
341116	Sal Patra	77.81	35	160	79	81	21	11	10
341117	Radha Para	125.25	107	481	240	241	65	40	25
341118	Hari Maiti	80.56	107	415	212	203	43	20	23
341119	Dhan Sulia	34.33	71	316	161	155	41	19	22
341120	Joy Ghuntha	66.93	50	211	112	99	17	11	6
341121	Murga Pahari	55.78	54	204	97	107	25	10	15
341122	Sitaram Pur	75.57	6	33	16	17	-	-	-
341123	Kum Pada	44.19	9	44	24	20	10	7	3
	Pitambarpur Urf								
341124	Chitampur	80.93	76	354	174	180	48	21	27
341125	Gopalpur	59.49	55	295	142	153	48	25	23
	Panchagachhia Urf								
341126	Gachhia	114.04	87	450	243	207	71	39	32
341127	Mura Khunta	70.76	51	224	116	108	36	17	19
341128	Dhoba Gobindapur	116.51	290	1,417	711	706	192	97	95
341129	Gambharia	221.05	29	130	61	69	12	4	8
341130	Tungadhua	41.21		-----Un-inhabited-----					
341131	Kundal Bani	47.69	58	216	100	116	18	9	9
341132	Jamda Hara	60.30	73	336	163	173	40	18	22
341133	Tasar Bani	128.03	28	146	69	77	16	7	9
341134	Kul Diha	163.48	298	1,111	528	583	118	53	65
341135	Arra	172.01	152	684	349	335	95	49	46
341136	Dumuria	288.91	226	990	505	485	127	64	63
341137	Dhumsai	321.73	439	1,831	929	902	195	104	91

PRIMARY CENSUS ABSTRACT

CENSUS ABSTRACT

Nayagram

Scheduled Castes population			Scheduled Tribes population			Literates			Name of Village
Persons	Males	Females	Persons	Males	Females	Persons	Males	Females	
11	12	13	14	15	16	17	18	19	2
-	-	-	171	78	93	102	59	43	Bena Chuni
-	-	-	-	-	-	169	93	76	Dudhia Sol
-	-	-	-	-	-	124	65	59	Bali Chaunria
-----Un-inhabited-----									
211	105	106	246	116	130	256	143	113	Bati Ghara
82	40	42	260	126	134	507	291	216	Amdiha
-	-	-	370	170	200	186	116	70	Jhagari
19	10	9	336	178	158	195	135	60	Dhobani Sol
23	11	12	246	116	130	186	107	79	Khud Gar
-	-	-	275	142	133	140	94	46	Andhari Sol
12	7	5	374	183	191	186	111	75	Chandua
-	-	-	190	92	98	107	66	41	Pala Sia
4	3	1	408	203	205	371	225	146	Rokhni
-	-	-	167	89	78	76	56	20	Bhurur Bani
44	21	23	324	160	164	383	230	153	Jhara Bani
79	39	40	112	57	55	122	75	47	Dhoba Sol
17	8	9	327	167	160	206	137	69	Gour Sai
208	116	92	-	-	-	353	197	156	Kshema Sol
174	93	81	114	49	65	217	120	97	Kustikra
5	3	2	190	95	95	201	126	75	Sal Bani
151	72	79	39	19	20	139	72	67	Kai Phulia
427	216	211	218	110	108	473	291	182	Gam Haria
97	50	47	60	30	30	270	142	128	Gobinda Pur
57	27	30	431	213	218	307	184	123	Jhara Bani
51	19	32	-	-	-	291	167	124	Sathatia
-	-	-	135	67	68	172	99	73	Nekra Sol
-	-	-	8	4	4	88	54	34	Asur Hata
-	-	-	50	29	21	26	18	8	Rokhani Chhota
1	-	1	196	85	111	69	39	30	Babui Danga
391	210	181	235	123	112	455	293	162	Bhhaluk Tara
1,509	764	745	374	178	196	1,364	783	581	Amla Dangri
-	-	-	160	79	81	72	44	28	Dol Gram
45	22	23	71	34	37	262	148	114	Sal Patra
-	-	-	84	37	47	257	156	101	Radha Para
-	-	-	-	-	-	185	105	80	Hari Maiti
4	2	2	65	32	33	124	80	44	Dhan Sulia
-	-	-	42	20	22	132	72	60	Joy Ghuntha
-	-	-	33	16	17	24	15	9	Murga Pahari
-	-	-	44	24	20	29	16	13	Sitaram Pur
12	5	7	293	142	151	186	113	73	Kum Pada
-	-	-	293	141	152	163	96	67	Pitambarpur Urf
20	10	10	417	224	193	245	157	88	Chitampur
220	115	105	-	-	-	137	83	54	Gopalpur
795	400	395	105	54	51	833	490	343	Panchagachhia Urf
126	58	68	-	-	-	82	45	37	Gachhia
-----Un-inhabited-----									
18	7	11	38	18	20	136	72	64	Mura Khunta
280	133	147	15	7	8	199	118	81	Dhoba Gobindapur
-	-	-	145	68	77	90	53	37	Gambharlia
218	109	109	20	10	10	754	413	341	Tungadhua
342	180	162	258	127	131	322	195	127	Kundal Bani
196	99	97	526	268	258	607	352	255	Jamda Hara
71	34	37	655	327	328	1,127	662	465	Tasar Bani
									Kul Diha
									Arra
									Dumuria
									Dhumsai

VILLAGE PRIMARY
C D Block -

Location code number	Name of Village	Illiterates			Total workers			Main workers		
		Persons	Males	Females	Persons	Males	Females	Persons	Males	Females
1	2	20	21	22	23	24	25	26	27	28
341085	Bena Chuni	75	21	54	61	41	20	6	6	-
341086	Dudhia Sol	38	9	29	73	60	13	24	22	2
341087	Bali Chaunria	72	29	43	131	59	72	2	-	2
341088	Bati Ghara	-----Un-inhabited-----								
341089	Amdiha	210	83	127	260	126	134	82	76	6
341090	Jhagari	272	104	168	452	228	224	339	205	134
341091	Dhobani Sol	184	54	130	229	108	121	5	3	2
341092	Khud Gar	174	62	112	149	116	33	100	80	20
341093	Andhari Sol	129	45	84	155	86	69	64	56	8
341094	Chandua	142	51	91	156	85	71	67	60	7
341095	Pala Sia	210	85	125	225	119	106	96	83	13
341096	Rokhni	112	40	72	135	63	72	7	4	3
341097	Bhurur Bani	327	116	211	286	187	99	198	174	24
341098	Jhara Bani	95	35	60	52	39	13	1	-	1
341099	Dhoba Sol	239	77	162	317	172	145	159	131	28
341100	Gour Sai	88	32	56	118	66	52	92	52	40
341101	Kshema Sol	221	85	136	188	111	77	91	89	2
341102	Kustikra	134	56	78	265	140	125	120	108	12
341103	Sal Bani	121	48	73	166	91	75	35	29	6
341104	Kai Phulia	118	43	75	173	109	64	77	68	9
341105	Gam Haria	83	34	49	124	60	64	13	10	3
341106	Gobinda Pur	430	174	256	460	275	185	267	209	58
341107	Jhara Bani	113	49	64	123	93	30	88	77	11
341108	Sathatia	296	114	182	365	179	186	226	150	76
341109	Nekra Sol	220	75	145	310	152	158	305	149	156
341110	Asur Hata	104	40	64	165	82	83	72	66	6
341111	Rokhani Chhota	60	29	31	74	45	29	43	38	5
341112	Babui Danga	24	11	13	34	17	17	12	9	3
341113	Bhhaluk Tara	129	46	83	114	54	60	45	36	9
341114	Amla Dangri	251	85	166	405	218	187	165	151	14
341115	Dol Gram	1,090	439	651	1,133	678	455	869	636	233
341116	Sal Patra	88	35	53	89	44	45	1	-	1
341117	Radha Para	219	92	127	138	126	12	138	126	12
341118	Hari Maiti	158	56	102	229	120	109	3	2	1
341119	Dhan Sulia	131	56	75	107	88	19	78	73	5
341120	Joy Ghuntha	87	32	55	83	64	19	56	48	8
341121	Murga Pahari	72	25	47	86	65	21	61	53	8
341122	Sitaram Pur	9	1	8	11	6	5	4	3	1
341123	Kum Pada	15	8	7	16	10	6	5	5	-
	Pitambarpur Urf									
341124	Chitampur	168	61	107	193	99	94	93	74	19
341125	Gopalpur	132	46	86	120	58	62	42	41	1
	Panchagachhia Urf									
341126	Gachhia	205	86	119	170	133	37	82	78	4
341127	Mura Khunta	87	33	54	136	73	63	63	50	13
341128	Dhoba Gobindapur	584	221	363	626	406	220	276	266	10
341129	Gambharia	48	16	32	37	31	6	34	28	6
341130	Tungadhua	-----Un-inhabited-----								
341131	Kundal Bani	80	28	52	80	56	24	50	42	8
341132	Jamda Hara	137	45	92	129	88	41	50	50	-
341133	Tasar Bani	56	16	40	68	36	32	55	36	19
341134	Kul Diha	357	115	242	660	323	337	171	125	46
341135	Arra	362	154	208	394	217	177	335	187	148
341136	Dumuria	383	153	230	550	280	270	32	18	14
341137	Dhumsai	704	267	437	1,094	570	524	67	50	17

PRIMARY CENSUS ABSTRACT

CENSUS ABSTRACT

Nayagram

Industrial category of main workers													Name of Village 2
Household industry									Other workers				
Cultivators			Agricultural labourers			workers							
Persons	Males	Females	Persons	Males	Females	Persons	Males	Females	Persons	Males	Females		
29	30	31	32	33	34	35	36	37	38	39	40		
4	4	-	-	-	-	1	1	-	1	1	-	Bena Chuni	
16	16	-	-	-	-	-	-	-	8	6	2	Dudhia Sol	
-	-	-	1	-	1	-	-	-	1	-	1	Bali Chauuria	
-----Un-inhabited-----													
7	6	1	71	67	4	-	-	-	4	3	1	Amdiha	
263	147	116	49	39	10	10	7	3	17	12	5	Jhagari	
1	1	-	-	-	-	-	-	-	4	2	2	Dhobani Sol	
29	24	5	34	28	6	19	12	7	18	16	2	Khud Gar	
12	12	-	34	30	4	4	3	1	14	11	3	Andhari Sol	
10	10	-	45	44	1	5	2	3	7	4	3	Chandua	
19	19	-	63	60	3	8	1	7	6	3	3	Pala Sia	
-	-	-	3	2	1	1	-	1	3	2	1	Rokhni	
147	135	12	28	24	4	16	10	6	7	5	2	Bhurur Bani	
-	-	-	-	-	-	-	-	-	1	-	1	Jhara Bani	
75	69	6	69	56	13	3	-	3	12	6	6	Dhoba Sol	
7	6	1	41	25	16	43	21	22	1	-	1	Gour Sai	
58	58	-	10	10	-	3	3	-	20	18	2	Kshema Sol	
49	47	2	36	34	2	1	1	-	34	26	8	Kustikra	
2	2	-	5	5	-	3	2	1	25	20	5	Sal Bani	
2	2	-	40	40	-	5	4	1	30	22	8	Kai Phulia	
1	1	-	4	3	1	5	4	1	3	2	1	Gam Haria	
50	50	-	166	131	35	19	5	14	32	23	9	Gobinda Pur	
26	23	3	51	48	3	-	-	-	11	6	5	Jhara Bani	
53	52	1	157	91	66	4	-	4	12	7	5	Sathatia	
47	22	25	219	108	111	29	13	16	10	6	4	Nekra Sol	
47	47	-	22	18	4	-	-	-	3	1	2	Asur Hata	
23	23	-	17	14	3	-	-	-	3	1	2	Rokhani Chhota	
6	4	2	4	3	1	-	-	-	2	2	-	Babui Danga	
23	21	2	10	6	4	9	6	3	3	3	-	Bhhaluk Tara	
104	101	3	57	47	10	-	-	-	4	3	1	Amla Dangri	
258	198	60	235	183	52	114	96	18	262	159	103	Dol Gram	
-	-	-	-	-	-	-	-	-	1	-	1	Sal Patra	
126	122	4	1	-	1	9	2	7	2	2	-	Radha Para	
2	1	1	-	-	-	-	-	-	1	1	-	Hari Maiti	
46	46	-	23	23	-	2	-	2	7	4	3	Dhan Sulia	
31	30	1	18	13	5	2	2	-	5	3	2	Joy Ghuntha	
33	31	2	20	19	1	3	1	2	5	2	3	Murga Pahari	
-	-	-	4	3	1	-	-	-	-	-	-	Sitaram Pur	
-	-	-	2	2	-	-	-	-	3	3	-	Kum Pada	
-----Un-inhabited-----													
1	1	-	60	50	10	12	5	7	20	18	2	Pitambarpur Urf	
13	13	-	27	27	-	-	-	-	2	1	1	Chitampur	
-----Un-inhabited-----													
72	69	3	1	1	-	2	2	-	7	6	1	Gopalpur	
-----Un-inhabited-----													
72	69	3	1	1	-	2	2	-	7	6	1	Panchagachhia Urf	
7	6	1	36	35	1	11	5	6	9	4	5	Gachhia	
139	137	2	36	36	-	29	26	3	72	67	5	Mura Khunta	
11	7	4	4	4	-	3	3	-	16	14	2	Dhoba Gobindapur	
-----Un-inhabited-----													
25	24	1	17	14	3	-	-	-	8	4	4	Gambharia	
-----Un-inhabited-----													
25	24	1	17	14	3	-	-	-	8	4	4	Tungadhua	
30	30	-	13	13	-	-	-	-	7	7	-	Kundal Bani	
23	22	1	13	10	3	10	-	10	9	4	5	Jamda Hara	
36	34	2	78	63	15	21	9	12	36	19	17	Tasar Bani	
9	7	2	174	99	75	136	68	68	16	13	3	Kul Diha	
2	1	1	2	2	-	8	3	5	20	12	8	Arra	
9	8	1	-	-	-	5	4	1	53	38	15	Dumuria	
9	8	1	-	-	-	5	4	1	53	38	15	Dhumsai	

VILLAGE PRIMARY
C D Block -

Location code number	Name of Village	Industrial category								
		Marginal workers			Cultivators			Agricultural labourers		
		Persons	Males	Females	Persons	Males	Females	Persons	Males	Females
1	2	41	42	43	44	45	46	47	48	49
341085	Bena Chuni	55	35	20	25	22	3	15	8	7
341086	Dudhia Sol	49	38	11	31	28	3	2	2	-
341087	Bali Chaunria	129	59	70	-	-	-	128	59	69
341088	Bati Ghara	-----Un-inhabited-----								
341089	Amdiha	178	50	128	-	-	-	177	50	127
341090	Jhagari	113	23	90	1	-	1	61	14	47
341091	Dhobani Sol	224	105	119	66	66	-	60	25	35
341092	Khud Gar	49	36	13	4	4	-	45	32	13
341093	Andhari Sol	91	30	61	-	-	-	61	24	37
341094	Chandua	89	25	64	3	2	1	23	20	3
341095	Pala Sia	129	36	93	5	5	-	24	24	-
341096	Rokhni	128	59	69	-	-	-	127	59	68
341097	Bhurur Bani	88	13	75	2	-	2	13	11	2
341098	Jhara Bani	51	39	12	28	24	4	14	11	3
341099	Dhoba Sol	158	41	117	3	3	-	153	38	115
341100	Gour Sai	26	14	12	2	2	-	22	11	11
341101	Kshema Sol	97	22	75	1	1	-	94	21	73
341102	Kustikra	145	32	113	65	13	52	18	8	10
341103	Sal Bani	131	62	69	18	17	1	42	28	14
341104	Kai Phulia	96	41	55	5	4	1	34	27	7
341105	Gam Haria	111	50	61	23	23	-	41	24	17
341106	Gobinda Pur	193	66	127	8	8	-	67	49	18
341107	Jhara Bani	35	16	19	7	5	2	27	10	17
341108	Sathatia	139	29	110	-	-	-	77	28	49
341109	Nekra Sol	5	3	2	1	1	-	2	2	-
341110	Asur Hata	93	16	77	7	-	7	82	16	66
341111	Rokhani Chhota	31	7	24	-	-	-	24	6	18
341112	Babui Danga	22	8	14	5	4	1	5	4	1
341113	Bhhaluk Tara	69	18	51	1	1	-	63	15	48
341114	Amla Dangri	240	67	173	65	17	48	144	28	116
341115	Dol Gram	264	42	222	33	12	21	78	25	53
341116	Sal Patra	88	44	44	-	-	-	88	44	44
341117	Radha Para	-	-	-	-	-	-	-	-	-
341118	Hari Maiti	226	118	108	-	-	-	223	115	108
341119	Dhan Sulia	29	15	14	-	-	-	26	14	12
341120	Joy Ghuntha	27	16	11	-	-	-	23	14	9
341121	Murga Pahari	25	12	13	-	-	-	14	8	6
341122	Sitaram Pur	7	3	4	-	-	-	7	3	4
341123	Kum Pada	11	5	6	-	-	-	11	5	6
	Pitambarpur Urf									
341124	Chitampur	100	25	75	1	1	-	55	14	41
341125	Gopalpur	78	17	61	4	2	2	13	11	2
	Panchagachhia Urf									
341126	Gachhia	88	55	33	2	2	-	84	52	32
341127	Mura Khunta	73	23	50	1	-	1	44	14	30
341128	Dhoba Gobindapur	350	140	210	9	9	-	100	82	18
341129	Gambharia	3	3	-	-	-	-	3	3	-
341130	Tungadhua	-----Un-inhabited-----								
341131	Kundal Bani	30	14	16	3	2	1	27	12	15
341132	Jamda Hara	79	38	41	11	9	2	62	26	36
341133	Tasar Bani	13	-	13	1	-	1	1	-	1
341134	Kul Diha	489	198	291	52	49	3	187	82	105
341135	Arra	59	30	29	1	1	-	13	9	4
341136	Dumuria	518	262	256	8	5	3	209	137	72
341137	Dhumsai	1,027	520	507	65	61	4	302	240	62

PRIMARY CENSUS ABSTRACT

CENSUS ABSTRACT

Nayagram

of marginal workers										Location code number		
Household industry workers			Other workers			Non-workers			Name of Village 2			
Persons	Males	Females	Persons	Males	Females	Persons	Males	Females		1		
50	51	52	53	54	55	56	57	58				
12	3	9	3	2	1	116	39	77	Bena Chuni	341085		
15	7	8	1	1	-	134	42	92	Dudhia Sol	341086		
1	-	1	-	-	-	65	35	30	Bali Chaunria	341087		
-----Un-inhabited-----										Bati Ghara	341088	
-	-	-	1	-	1	206	100	106	Amdiha	341089		
47	7	40	4	2	2	327	167	160	Jhagari	341090		
85	2	83	13	12	1	141	62	79	Dhobani Sol	341091		
-	-	-	-	-	-	220	81	139	Khud Gar	341092		
29	6	23	1	-	1	160	66	94	Andhari Sol	341093		
62	3	59	1	-	1	126	60	66	Chandua	341094		
100	7	93	-	-	-	171	77	94	Pala Sia	341095		
1	-	1	-	-	-	84	43	41	Rokhni	341096		
72	1	71	1	1	-	412	154	258	Bhurur Bani	341097		
8	3	5	1	1	-	119	52	67	Jhara Bani	341098		
1	-	1	1	-	1	305	135	170	Dhoba Sol	341099		
2	1	1	-	-	-	92	41	51	Gour Sai	341100		
2	-	2	-	-	-	239	111	128	Kshema Sol	341101		
54	7	47	8	4	4	222	113	109	Kustikra	341102		
60	6	54	11	11	-	172	77	95	Sal Bani	341103		
50	4	46	7	6	1	146	60	86	Kai Phulia	341104		
45	1	44	2	2	-	98	46	52	Gam Haria	341105		
112	4	108	6	5	1	443	190	253	Gobinda Pur	341106		
-	-	-	1	1	-	260	98	162	Jhara Bani	341107		
62	1	61	-	-	-	238	119	119	Sathatia	341108		
-	-	-	2	-	2	201	90	111	Nekra Sol	341109		
4	-	4	-	-	-	111	57	54	Asur Hata	341110		
7	1	6	-	-	-	74	38	36	Rokhani Chhota	341111		
12	-	12	-	-	-	16	12	4	Babui Danga	341112		
4	1	3	1	1	-	84	31	53	Bhhaluk Tara	341113		
27	22	5	4	-	4	301	160	141	Amla Dangri	341114		
133	3	130	20	2	18	1,321	544	777	Dol Gram	341115		
-	-	-	-	-	-	71	35	36	Sal Patra	341116		
-	-	-	-	-	-	343	114	229	Radha Para	341117		
-	-	-	3	3	-	186	92	94	Hari Maiti	341118		
3	1	2	-	-	-	209	73	136	Dhan Sulia	341119		
1	1	-	3	1	2	128	48	80	Joy Ghuntha	341120		
5	3	2	6	1	5	118	32	86	Murga Pahari	341121		
-	-	-	-	-	-	22	10	12	Sitaram Pur	341122		
-	-	-	-	-	-	28	14	14	Kum Pada	341123		
Pitambarpur Urf										86	Chitampur	341124
41	9	32	3	1	2	161	75	86	Chitampur	341124		
61	4	57	-	-	-	175	84	91	Gopalpur	341125		
Panchagachhia Urf										170	Gachhia	341126
-	-	-	2	1	1	280	110	170	Gachhia	341126		
28	9	19	-	-	-	88	43	45	Mura Khunta	341127		
207	38	169	34	11	23	791	305	486	Dhoba Gobindapur	341128		
-	-	-	-	-	-	93	30	63	Gambharia	341129		
-----Un-inhabited-----										92	Tungadhua	341130
-	-	-	-	-	-	136	44	92	Kundal Bani	341131		
3	-	3	3	3	-	207	75	132	Jamda Hara	341132		
10	-	10	1	-	1	78	33	45	Tasar Bani	341133		
211	41	170	39	26	13	451	205	246	Kul Diha	341134		
35	14	21	10	6	4	290	132	158	Arra	341135		
287	111	176	14	9	5	440	225	215	Dumuria	341136		
601	174	427	59	45	14	737	359	378	Dhumsai	341137		

VILLAGE PRIMARY
C D Block -

Location code number	Name of Village	Area of Village in hectares	Number of households	Total population (including institutional and houseless population)			Population in the age-group 0-6		
				Persons	Males	Females	Persons	Males	Females
1	2	3	4	5	6	7	8	9	10
341138	Jari Ghati	221.92	65	342	169	173	35	18	17
341139	Jangal Khas	271.18	29	169	83	86	26	12	14
341140	Bansh Khali	108.45	40	204	103	101	24	11	13
341141	Pinrrachuni Urf Dhiral	117.07	45	198	108	90	17	9	8
341142	Balia Geria	150.43	98	473	239	234	57	26	31
341143	Salgaria	132.44	181	720	355	365	92	43	49
341144	Paika	140.41	152	573	287	286	51	29	22
341145	Ranga Matia	66.93		-----Un-inhabited-----					
341146	Bhaluk Chua	161.22	114	551	278	273	96	41	55
341147	Jambani	103.01	65	339	167	172	57	26	31
341148	Bara Mara	123.18	56	316	146	170	59	30	29
341149	Sal Bani	79.31	52	270	136	134	51	25	26
341150	Jhaurishol	169.07	132	620	314	306	97	53	44

PRIMARY CENSUS ABSTRACT

CENSUS ABSTRACT

Nayagram

Scheduled Castes population			Scheduled Tribes population			Literates			Name of Village
Persons	Males	Females	Persons	Males	Females	Persons	Males	Females	
11	12	13	14	15	16	17	18	19	2
-	-	-	287	140	147	240	132	108	Jari Ghati
-	-	-	169	83	86	76	47	29	Jangal Khas
-	-	-	204	103	101	89	56	33	Bansh Khali
-	-	-	198	108	90	96	63	33	Pinrrachuni Urf Dhiral
49	25	24	423	213	210	238	156	82	Balia Geria
44	20	24	356	179	177	458	244	214	Salgaria
40	22	18	374	181	193	333	196	137	Paika
-----Un-inhabited-----									Ranga Matia
102	49	53	449	229	220	222	148	74	Bhaluk Chua
3	1	2	336	166	170	144	88	56	Jambani
107	52	55	204	91	113	135	82	53	Bara Mara
182	98	84	86	37	49	131	86	45	Sal Bani
47	26	21	419	206	213	302	179	123	Jhaurishol

**VILLAGE PRIMARY
C D Block -**

Location code number	Name of Village	Illiterates			Total workers			Main workers		
		Persons	Males	Females	Persons	Males	Females	Persons	Males	Females
1	2	20	21	22	23	24	25	26	27	28
341138	Jari Ghati	102	37	65	150	77	73	39	24	15
341139	Jangal Khas	93	36	57	91	52	39	56	50	6
341140	Bansh Khali	115	47	68	93	48	45	72	48	24
341141	Pinrrachuni Urf Dhiral	102	45	57	109	58	51	69	54	15
341142	Balia Geria	235	83	152	164	115	49	112	102	10
341143	Salgaria	262	111	151	271	212	59	193	183	10
341144	Paika	240	91	149	319	173	146	21	12	9
341145	Ranga Matia	-----Un-inhabited-----								
341146	Bhaluk Chua	329	130	199	292	152	140	163	148	15
341147	Jambani	195	79	116	148	86	62	-	-	-
341148	Bara Mara	181	64	117	177	80	97	79	67	12
341149	Sal Bani	139	50	89	157	76	81	82	66	16
341150	Jhaurishol	318	135	183	343	159	184	150	123	27

PRIMARY CENSUS ABSTRACT

CENSUS ABSTRACT

Nayagram

Industrial category of main workers													Name of Village
Cultivators			Household industry						Other workers				
			Agricultural labourers			workers							
Persons	Males	Females	Persons	Males	Females	Persons	Males	Females	Persons	Males	Females	2	
29	30	31	32	33	34	35	36	37	38	39	40		
17	16	1	3	3	-	14	1	13	5	4	1	Jari Ghati	
19	19	-	29	28	1	4	1	3	4	2	2	Jangal Khas	
19	16	3	29	28	1	21	1	20	3	3	-	Bansh Khali	
41	39	2	16	12	4	8	2	6	4	1	3	Pinrrachuni Urf Dhiral	
82	76	6	15	13	2	10	8	2	5	5	-	Balia Geria	
184	179	5	-	-	-	-	-	-	9	4	5	Salgaria	
1	1	-	1	1	-	-	-	-	19	10	9	Paika	
-----Un-inhabited-----												Ranga Matia	
97	93	4	56	53	3	7	1	6	3	1	2	Bhaluk Chua	
-	-	-	-	-	-	-	-	-	-	-	-	Jambani	
22	21	1	55	46	9	2	-	2	-	-	-	Bara Mara	
24	23	1	54	43	11	3	-	3	1	-	1	Sal Bani	
48	48	-	78	60	18	18	10	8	6	5	1	Jhaurishol	

**VILLAGE PRIMARY
C D Block -**

		Industrial category								
Location code number	Name of Village	Marginal workers			Cultivators			Agricultural labourers		
		Persons	Males	Females	Persons	Males	Females	Persons	Males	Females
1	2	41	42	43	44	45	46	47	48	49
341138	Jari Ghati	111	53	58	5	5	-	26	25	1
341139	Jangal Khas	35	2	33	1	1	-	-	-	-
341140	Bansh Khali	21	-	21	1	-	1	-	-	-
341141	Pinrrachuni Urf Dhiral	40	4	36	2	1	1	4	-	4
341142	Balia Geria	52	13	39	1	-	1	5	4	1
341143	Salgaria	78	29	49	-	-	-	1	1	-
341144	Paika	298	161	137	12	12	-	108	94	14
341145	Ranga Matia	-----Un-inhabited-----								
341146	Bhaluk Chua	129	4	125	-	-	-	-	-	-
341147	Jambani	148	86	62	4	4	-	80	75	5
341148	Bara Mara	98	13	85	-	-	-	50	9	41
341149	Sal Bani	75	10	65	-	-	-	55	10	45
341150	Jhaurishol	193	36	157	1	-	1	49	23	26

PRIMARY CENSUS ABSTRACT

CENSUS ABSTRACT

Nayagram

of marginal workers

Household industry workers			Other workers			Non-workers			Name of Village	Location code number
Persons	Males	Females	Persons	Males	Females	Persons	Males	Females		
50	51	52	53	54	55	56	57	58	2	1
79	23	56	1	-	1	192	92	100	Jari Ghati	341138
34	1	33	-	-	-	78	31	47	Jangal Khas	341139
20	-	20	-	-	-	111	55	56	Bansh Khali	341140
32	2	30	2	1	1	89	50	39	Pinrrachuni Urf Dhiral	341141
41	5	36	5	4	1	309	124	185	Balia Geria	341142
-	-	-	77	28	49	449	143	306	Salgaria	341143
3	1	2	175	54	121	254	114	140	Paika	341144
-----Un-inhabited-----									Ranga Matia	341145
129	4	125	-	-	-	259	126	133	Bhaluk Chua	341146
64	7	57	-	-	-	191	81	110	Jambani	341147
48	4	44	-	-	-	139	66	73	Bara Mara	341148
17	-	17	3	-	3	113	60	53	Sal Bani	341149
141	12	129	2	1	1	277	155	122	Jhaurishol	341150

**VILLAGE PRIMARY
C D Block -**

Location code number	Name of Village	Area of Village in hectares	Number of households	Total population (including institutional and houseless population)			Population in the age-group 0-6		
				Persons	Males	Females	Persons	Males	Females
1	2	3	4	5	6	7	8	9	10
0306	Sankrail (Total)	27,679.82	25,795	1,15,418	58,240	57,178	13,128	6,653	6,475
0306	Sankrail (Rural)	27,679.82	25,795	1,15,418	58,240	57,178	13,128	6,653	6,475
0306	Sankrail (Urban)	0.00	-	-	-	-	-	-	-
RURAL									
341151	Kendudangri	132.74	76	364	176	188	38	15	23
341152	Sidakara	88.39	34	149	76	73	15	6	9
341153	Dudhianala	150.68	120	594	303	291	81	45	36
341154	Sona Kundra	142.32	71	341	147	194	43	17	26
341155	Tiakati	178.20	110	480	243	237	79	37	42
341156	Chhola Khali	87.92	124	583	286	297	106	55	51
341157	Karkatasol	84.28	19	109	57	52	9	2	7
341158	Bhalukbasadihi	10.72	26	101	46	55	6	2	4
341159	Khas Jangal	197.41	27	122	63	59	14	6	8
341160	Banksol	84.13	30	116	58	58	14	7	7
341161	Kunarda	125.18	128	517	260	257	56	32	24
341162	Jambadia	113.81	88	365	184	181	30	18	12
341163	Dhagari	122.83	83	311	152	159	37	13	24
341164	Murakati	51.35	83	370	186	184	26	12	14
341165	Dhanghari	194.16	203	864	451	413	111	62	49
341166	Murabani	16.55					-----Un-inhabited-----		
341167	Bhalukbasajal	18.91					-----Un-inhabited-----		
341168	Mahulbani	43.64	49	255	131	124	21	9	12
341169	Shirshi	52.05	28	129	66	63	19	9	10
341170	Sindurgaura	55.45	40	164	93	71	11	4	7
341171	Krishtanagar	76.07	49	192	101	91	14	6	8
341172	Anandapur	64.66	75	370	186	184	58	26	32
341173	Dahipal	137.49	128	586	304	282	84	49	35
341174	Kuldiha	79.09	69	351	166	185	45	14	31
341175	Chandpal	98.02	99	411	222	189	50	27	23
341176	Pachakhali	87.83	111	542	296	246	78	45	33
341177	Kuraria	93.38	59	294	138	156	49	22	27
341178	Kubda	94.36	147	675	363	312	83	48	35
341179	Gonsaipal	15.09					-----Un-inhabited-----		
341180	Haripal	77.80	71	307	148	159	23	11	12
341181	Rangamatia	54.27	78	310	150	160	35	16	19
341182	Kendugari	35.60	33	155	82	73	21	13	8
341183	Singla	35.21	57	268	122	146	48	18	30
341184	Bhagabanchak	26.81					-----Un-inhabited-----		
341185	Hanumanta Nengurya	124.81	237	1,046	523	523	134	64	70
341186	Aigankanda	29.02					-----Un-inhabited-----		
341187	Banicha	21.74	82	391	202	189	33	20	13
341188	Asti	38.89	31	168	85	83	20	12	8
341189	Nekrasol	22.47	101	463	237	226	62	32	30
341190	Babla	28.50	61	276	137	139	26	16	10
341191	Shimulia	32.25	109	563	288	275	58	30	28
341192	Jamira	13.36					-----Un-inhabited-----		
341193	Saltaria	23.96	34	149	76	73	20	9	11
341194	Salbani	22.14	27	115	55	60	10	5	5
341195	Didihadanri	20.04					-----Un-inhabited-----		
341196	Kuchladanri	49.86	43	182	93	89	13	8	5
341197	Baliamara	2.55					-----Un-inhabited-----		
341198	Kukrakhupi	154.08	203	963	492	471	114	61	53
341199	Andhari	27.11	21	95	49	46	10	3	7
341200	Bamunmara	24.09	18	74	35	39	6	3	3
341201	Harparya	42.78	88	405	212	193	42	24	18

PRIMARY CENSUS ABSTRACT

CENSUS ABSTRACT

Sankrail

Scheduled Castes population			Scheduled Tribes population			Literates			Name of Village
Persons	Males	Females	Persons	Males	Females	Persons	Males	Females	
11	12	13	14	15	16	17	18	19	2
21,004	10,640	10,364	28,825	14,495	14,330	75,028	41,793	33,235	Sankrail (Total)
21,004	10,640	10,364	28,825	14,495	14,330	75,028	41,793	33,235	Sankrail (Rural)
-	-	-	-	-	-	-	-	-	Sankrail (Urban)
RURAL									
-	-	-	246	123	123	212	127	85	Kendudangri
-	-	-	-	-	-	86	52	34	Sidakara
288	141	147	-	-	-	246	140	106	Dudhianala
-	-	-	-	-	-	235	116	119	Sona Kundra
-	-	-	-	-	-	267	160	107	Tiakati
281	141	140	-	-	-	353	197	156	Chhola Khali
44	21	23	-	-	-	71	47	24	Karkatasol
1	1	-	-	-	-	80	42	38	Bhalukbasadihi
8	5	3	81	40	41	59	37	22	Khas Jangal
-	-	-	47	21	26	67	40	27	Banksol
120	61	59	132	68	64	308	167	141	Kunarda
9	4	5	60	30	30	268	147	121	Jambadia
16	7	9	113	51	62	176	105	71	Dhagari
14	7	7	79	38	41	257	146	111	Murakati
37	18	19	19	8	11	520	298	222	Dhanghari
-----Un-inhabited-----									Murabani
-----Un-inhabited-----									Bhalukbasajal
-	-	-	75	39	36	171	94	77	Mahulbani
67	33	34	24	11	13	66	45	21	Shirshi
40	23	17	50	28	22	130	81	49	Sindurgaura
-	-	-	-	-	-	147	84	63	Krishtanagar
-	-	-	69	33	36	279	148	131	Anandapur
17	11	6	92	48	44	318	185	133	Dahipal
-	-	-	173	81	92	173	100	73	Kuldiha
90	51	39	159	87	72	240	141	99	Chandpal
13	6	7	471	258	213	284	181	103	Pachakhali
-	-	-	227	109	118	175	89	86	Kuraria
212	124	88	75	42	33	386	235	151	Kubda
-----Un-inhabited-----									Gonsaipal
64	32	32	207	98	109	147	97	50	Haripal
-	-	-	307	148	159	139	76	63	Rangamatia
-	-	-	153	80	73	78	47	31	Kendugari
2	1	1	75	33	42	169	91	78	Singla
-----Un-inhabited-----									Bhagabanchak
4	2	2	90	47	43	590	323	267	Hanumanta Nengurya
-----Un-inhabited-----									Aigankanda
280	144	136	-	-	-	222	131	91	Banicha
149	74	75	-	-	-	70	39	31	Asti
173	89	84	50	25	25	279	146	133	Nekrasol
137	68	69	15	8	7	112	66	46	Babla
-	-	-	13	6	7	377	212	165	Shimulia
-----Un-inhabited-----									Jamira
-	-	-	148	75	73	65	38	27	Saltaria
10	5	5	-	-	-	93	46	47	Salbani
-----Un-inhabited-----									Didihadanri
-	-	-	177	92	85	135	80	55	Kuchladanri
-----Un-inhabited-----									Baliamara
383	203	180	87	39	48	604	336	268	Kukrakhupi
48	22	26	-	-	-	60	37	23	Andhari
-	-	-	17	7	10	45	24	21	Bamunmara
3	2	1	97	50	47	232	139	93	Harparya

VILLAGE PRIMARY
C D Block -

Location code number	Name of Village	Illiterates			Total workers			Main workers		
		Persons	Males	Females	Persons	Males	Females	Persons	Males	Females
1	2	20	21	22	23	24	25	26	27	28
0306	Sankrail (Total)	40,390	16,447	23,943	52,403	33,794	18,609	30,434	24,448	5,986
0306	Sankrail (Rural)	40,390	16,447	23,943	52,403	33,794	18,609	30,434	24,448	5,986
0306	Sankrail (Urban)	-	-	-	-	-	-	-	-	-
	RURAL									
341151	Kendudangri	152	49	103	207	106	101	102	92	10
341152	Sidakara	63	24	39	89	47	42	47	41	6
341153	Dudhianala	348	163	185	337	171	166	185	135	50
341154	Sona Kundra	106	31	75	177	93	84	91	80	11
341155	Tiakati	213	83	130	203	118	85	123	110	13
341156	Chhola Khali	230	89	141	303	163	140	159	153	6
341157	Karkatasol	38	10	28	67	42	25	29	29	-
341158	Bhalukbasadihi	21	4	17	47	29	18	33	28	5
341159	Khas Jangal	63	26	37	40	32	8	16	14	2
341160	Banksol	49	18	31	51	29	22	48	29	19
341161	Kunarda	209	93	116	237	152	85	133	112	21
341162	Jambadia	97	37	60	223	107	116	92	83	9
341163	Dhagari	135	47	88	115	98	17	81	81	-
341164	Murakati	113	40	73	199	100	99	75	69	6
341165	Dhanghari	344	153	191	413	262	151	219	178	41
341166	Murabani				-----Un-inhabited-----					
341167	Bhalukbasajal				-----Un-inhabited-----					
341168	Mahulbani	84	37	47	144	77	67	3	3	-
341169	Shirshi	63	21	42	77	41	36	25	25	-
341170	Sindurgaura	34	12	22	83	58	25	46	44	2
341171	Krishtanagar	45	17	28	63	56	7	40	36	4
341172	Anandapur	91	38	53	194	112	82	91	87	4
341173	Dahipal	268	119	149	315	173	142	191	133	58
341174	Kuldiha	178	66	112	202	104	98	84	72	12
341175	Chandpal	171	81	90	230	131	99	61	54	7
341176	Pachakhali	258	115	143	242	162	80	168	143	25
341177	Kuraria	119	49	70	99	77	22	91	75	16
341178	Kubda	289	128	161	214	197	17	174	167	7
341179	Gonsaipal				-----Un-inhabited-----					
341180	Haripal	160	51	109	136	88	48	93	86	7
341181	Rangamatia	171	74	97	157	96	61	103	86	17
341182	Kendugari	77	35	42	45	44	1	43	42	1
341183	Singla	99	31	68	70	68	2	70	68	2
341184	Bhagabanchak				-----Un-inhabited-----					
341185	Hanumanta Nengurya	456	200	256	468	293	175	349	243	106
341186	Aigankanda				-----Un-inhabited-----					
341187	Banicha	169	71	98	121	100	21	113	96	17
341188	Asti	98	46	52	54	50	4	49	45	4
341189	Nekrasol	184	91	93	160	123	37	91	89	2
341190	Babla	164	71	93	113	80	33	55	53	2
341191	Shimulia	186	76	110	153	144	9	100	94	6
341192	Jamira				-----Un-inhabited-----					
341193	Saltaria	84	38	46	86	48	38	55	41	14
341194	Salbani	22	9	13	39	30	9	22	20	2
341195	Didihadanri				-----Un-inhabited-----					
341196	Kuchladanri	47	13	34	89	50	39	82	49	33
341197	Baliamara				-----Un-inhabited-----					
341198	Kukrakhupi	359	156	203	342	263	79	330	256	74
341199	Andhari	35	12	23	42	31	11	31	24	7
341200	Bamunmara	29	11	18	35	20	15	35	20	15
341201	Harpariya	173	73	100	226	135	91	214	129	85

PRIMARY CENSUS ABSTRACT

CENSUS ABSTRACT

Sankrail

Industrial category of main workers													Name of Village 2
Cultivators			Household industry						Other workers				
			Agricultural labourers			workers							
Persons	Males	Females	Persons	Males	Females	Persons	Males	Females	Persons	Males	Females		
29	30	31	32	33	34	35	36	37	38	39	40		
13,028	12,056	972	12,642	8,601	4,041	670	483	187	4,094	3,308	786	Sankrail (Total)	
13,028	12,056	972	12,642	8,601	4,041	670	483	187	4,094	3,308	786	Sankrail (Rural)	
-	-	-	-	-	-	-	-	-	-	-	-	Sankrail (Urban)	
RURAL													
1	1	-	98	88	10	-	-	-	3	3	-	Kenduangri	
9	7	2	37	33	4	-	-	-	1	1	-	Sidakara	
51	42	9	56	43	13	62	41	21	16	9	7	Dudhianala	
82	73	9	7	5	2	-	-	-	2	2	-	Sona Kundra	
73	69	4	44	37	7	3	2	1	3	2	1	Tiakati	
148	144	4	3	2	1	2	1	1	6	6	-	Chhola Khali	
7	7	-	20	20	-	2	2	-	-	-	-	Karkatasol	
5	5	-	19	15	4	-	-	-	9	8	1	Bhalukbasadihi	
7	7	-	8	6	2	-	-	-	1	1	-	Khas Jangal	
20	16	4	9	4	5	17	8	9	2	1	1	Banksol	
39	36	3	87	71	16	-	-	-	7	5	2	Kunarda	
49	49	-	39	31	8	1	1	-	3	2	1	Jambadia	
20	20	-	54	54	-	2	2	-	5	5	-	Dhagari	
57	56	1	11	9	2	5	4	1	2	-	2	Murakati	
29	28	1	156	123	33	15	13	2	19	14	5	Dhanghari	
-----Un-inhabited-----												Murabani	
-----Un-inhabited-----												Bhalukbasajal	
-	-	-	2	2	-	-	-	-	1	1	-	Mahulbani	
14	14	-	10	10	-	-	-	-	1	1	-	Shirshi	
7	7	-	29	28	1	1	1	-	9	8	1	Sindurgaura	
7	7	-	24	21	3	1	1	-	8	7	1	Krishtanagar	
55	51	4	31	31	-	1	1	-	4	4	-	Anandapur	
30	25	5	131	89	42	10	8	2	20	11	9	Dahipal	
49	41	8	32	28	4	-	-	-	3	3	-	Kuldiha	
30	27	3	24	21	3	-	-	-	7	6	1	Chandpal	
131	120	11	26	13	13	-	-	-	11	10	1	Pachakhali	
73	65	8	18	10	8	-	-	-	-	-	-	Kuraria	
148	142	6	21	20	1	1	1	-	4	4	-	Kubda	
-----Un-inhabited-----												Gonsaipal	
20	20	-	69	62	7	1	1	-	3	3	-	Haripal	
40	38	2	60	45	15	-	-	-	3	3	-	Rangamatia	
42	41	1	-	-	-	-	-	-	1	1	-	Kendugari	
69	67	2	-	-	-	-	-	-	1	1	-	Singla	
-----Un-inhabited-----												Bhagabanchak	
44	43	1	216	160	56	65	23	42	24	17	7	Hanumanta Nengurya	
-----Un-inhabited-----												Aigankanda	
79	76	3	29	19	10	-	-	-	5	1	4	Banicha	
47	44	3	2	1	1	-	-	-	-	-	-	Asti	
68	67	1	23	22	1	-	-	-	-	-	-	Nekrasol	
14	13	1	35	34	1	-	-	-	6	6	-	Babla	
53	51	2	20	20	-	-	-	-	27	23	4	Shimulia	
-----Un-inhabited-----												Jamira	
5	5	-	49	35	14	-	-	-	1	1	-	Saltaria	
15	15	-	-	-	-	-	-	-	7	5	2	Salbani	
-----Un-inhabited-----												Didihadanri	
76	47	29	4	-	4	-	-	-	2	2	-	Kuchladanri	
-----Un-inhabited-----												Baliamara	
103	95	8	117	78	39	42	24	18	68	59	9	Kukrakhupi	
11	10	1	18	13	5	-	-	-	2	1	1	Andhari	
-	-	-	28	13	15	-	-	-	7	7	-	Bamunmara	
14	14	-	188	103	85	2	2	-	10	10	-	Harparya	

VILLAGE PRIMARY
C D Block -

		Industrial category								
Location code number	Name of Village	Marginal workers			Cultivators			Agricultural labourers		
		Persons	Males	Females	Persons	Males	Females	Persons	Males	Females
1	2	41	42	43	44	45	46	47	48	49
0306	Sankrail (Total)	21,969	9,346	12,623	3,053	1,872	1,181	17,012	6,561	10,451
0306	Sankrail (Rural)	21,969	9,346	12,623	3,053	1,872	1,181	17,012	6,561	10,451
0306	Sankrail (Urban)	-	-	-	-	-	-	-	-	-
	RURAL									
341151	Kendudangri	105	14	91	3	-	3	102	14	88
341152	Sidakara	42	6	36	2	-	2	39	5	34
341153	Dudhianala	152	36	116	13	5	8	85	13	72
341154	Sona Kundra	86	13	73	3	3	-	81	9	72
341155	Tiakati	80	8	72	2	-	2	66	6	60
341156	Chhola Khali	144	10	134	4	3	1	132	4	128
341157	Karkatasol	38	13	25	6	2	4	24	7	17
341158	Bhalukbasadihi	14	1	13	1	1	-	13	-	13
341159	Khas Jangal	24	18	6	3	1	2	20	17	3
341160	Banksol	3	-	3	1	-	1	1	-	1
341161	Kunarda	104	40	64	2	-	2	96	36	60
341162	Jambadia	131	24	107	14	9	5	116	15	101
341163	Dhagari	34	17	17	-	-	-	34	17	17
341164	Murakati	124	31	93	9	4	5	108	25	83
341165	Dhanghari	194	84	110	11	8	3	133	63	70
341166	Murabani									
341167	Bhalukbasajal									
341168	Mahulbani	141	74	67	27	21	6	110	51	59
341169	Shirshi	52	16	36	-	-	-	52	16	36
341170	Sindurgaura	37	14	23	1	1	-	36	13	23
341171	Krishtanagar	23	20	3	19	18	1	-	-	-
341172	Anandapur	103	25	78	9	5	4	89	16	73
341173	Dahipal	124	40	84	8	3	5	99	34	65
341174	Kuldiha	118	32	86	5	2	3	106	28	78
341175	Chandpal	169	77	92	35	20	15	129	55	74
341176	Pachakhali	74	19	55	3	2	1	67	17	50
341177	Kuraria	8	2	6	2	-	2	4	1	3
341178	Kubda	40	30	10	13	11	2	19	12	7
341179	Gonsaipal									
341180	Haripal	43	2	41	-	-	-	43	2	41
341181	Rangamatia	54	10	44	-	-	-	54	10	44
341182	Kendugari	2	2	-	1	1	-	-	-	-
341183	Singla	-	-	-	-	-	-	-	-	-
341184	Bhagabanchak									
341185	Hanumanta Nengurya	119	50	69	3	2	1	116	48	68
341186	Aigankanda									
341187	Banicha	8	4	4	2	1	1	2	1	1
341188	Asti	5	5	-	5	5	-	-	-	-
341189	Nekrasol	69	34	35	3	2	1	65	32	33
341190	Babla	58	27	31	8	6	2	50	21	29
341191	Shimulia	53	50	3	17	16	1	32	30	2
341192	Jamira									
341193	Saltaria	31	7	24	4	1	3	27	6	21
341194	Salbani	17	10	7	15	10	5	1	-	1
341195	Didihadanri									
341196	Kuchladanri	7	1	6	1	1	-	6	-	6
341197	Baliamara									
341198	Kukrakhupi	12	7	5	1	1	-	10	6	4
341199	Andhari	11	7	4	1	1	-	8	5	3
341200	Bamunmara	-	-	-	-	-	-	-	-	-
341201	Harpariya	12	6	6	1	-	1	7	4	3

PRIMARY CENSUS ABSTRACT

CENSUS ABSTRACT

Sankrail

of marginal workers

Household industry workers			Other workers			Non-workers			Name of Village	Location code number
Persons	Males	Females	Persons	Males	Females	Persons	Males	Females		
50	51	52	53	54	55	56	57	58	2	1
477	142	335	1,427	771	656	63,015	24,446	38,569	Sankrail (Total)	0306
477	142	335	1,427	771	656	63,015	24,446	38,569	Sankrail (Rural)	0306
-	-	-	-	-	-	-	-	-	Sankrail (Urban)	0306
RURAL										
-	-	-	-	-	-	157	70	87	Kendudangri	341151
-	-	-	1	1	-	60	29	31	Sidakara	341152
39	14	25	15	4	11	257	132	125	Dudhianala	341153
-	-	-	2	1	1	164	54	110	Sona Kundra	341154
8	2	6	4	-	4	277	125	152	Tiakati	341155
1	-	1	7	3	4	280	123	157	Chhola Khali	341156
2	-	2	6	4	2	42	15	27	Karkatasol	341157
-	-	-	-	-	-	54	17	37	Bhalukbasadihi	341158
-	-	-	1	-	1	82	31	51	Khas Jangal	341159
-	-	-	1	-	1	65	29	36	Banksol	341160
-	-	-	6	4	2	280	108	172	Kunarda	341161
-	-	-	1	-	1	142	77	65	Jambadia	341162
-	-	-	-	-	-	196	54	142	Dhagari	341163
-	-	-	7	2	5	171	86	85	Murakati	341164
19	3	16	31	10	21	451	189	262	Dhanghari	341165
-----Un-inhabited-----									Murabani	341166
-----Un-inhabited-----									Bhalukbasajal	341167
-	-	-	4	2	2	111	54	57	Mahulbani	341168
-	-	-	-	-	-	52	25	27	Shirshi	341169
-	-	-	-	-	-	81	35	46	Sindurgaura	341170
1	1	-	3	1	2	129	45	84	Krishtanagar	341171
-	-	-	5	4	1	176	74	102	Anandapur	341172
5	-	5	12	3	9	271	131	140	Dahipal	341173
2	-	2	5	2	3	149	62	87	Kuldiha	341174
1	-	1	4	2	2	181	91	90	Chandpal	341175
4	-	4	-	-	-	300	134	166	Pachakhali	341176
-	-	-	2	1	1	195	61	134	Kuraria	341177
-	-	-	8	7	1	461	166	295	Kubda	341178
-----Un-inhabited-----									Gonsaipal	341179
-	-	-	-	-	-	171	60	111	Haripal	341180
-	-	-	-	-	-	153	54	99	Rangamatia	341181
-	-	-	1	1	-	110	38	72	Kendugari	341182
-	-	-	-	-	-	198	54	144	Singla	341183
-----Un-inhabited-----									Bhagabanchak	341184
-	-	-	-	-	-	578	230	348	Hanumanta Nengurya	341185
-----Un-inhabited-----									Aigankanda	341186
-	-	-	4	2	2	270	102	168	Banicha	341187
-	-	-	-	-	-	114	35	79	Asti	341188
-	-	-	1	-	1	303	114	189	Nekrasol	341189
-	-	-	-	-	-	163	57	106	Babla	341190
-	-	-	4	4	-	410	144	266	Shimulia	341191
-----Un-inhabited-----									Jamira	341192
-	-	-	-	-	-	63	28	35	Saltaria	341193
-	-	-	1	-	1	76	25	51	Salbani	341194
-----Un-inhabited-----									Didihadanri	341195
-	-	-	-	-	-	93	43	50	Kuchladanri	341196
-----Un-inhabited-----									Baliamara	341197
-	-	-	1	-	1	621	229	392	Kukrakhupi	341198
-	-	-	2	1	1	53	18	35	Andhari	341199
-	-	-	-	-	-	39	15	24	Bamunmara	341200
-	-	-	4	2	2	179	77	102	Harparya	341201

**VILLAGE PRIMARY
C D Block -**

Location code number	Name of Village	Area of Village in hectares	Number of households	Total population (including institutional and houseless population)			Population in the age-group 0-6		
				Persons	Males	Females	Persons	Males	Females
1	2	3	4	5	6	7	8	9	10
341202	Digarbandh	40.48	41	210	104	106	25	10	15
341203	Jashua	44.04	66	254	119	135	31	11	20
341204	Kaptidanga	49.67	77	391	208	183	50	29	21
341205	Belda	6.20				-----Un-inhabited-----			
341206	Gaighata	70.47	86	408	218	190	46	24	22
341207	Durgapur	39.30	86	403	189	214	54	23	31
341208	Baishakhipal	31.19				-----Un-inhabited-----			
341209	Ragra	542.43	1,217	5,916	3,022	2,894	676	321	355
341210	Chiladan	29.94				-----Un-inhabited-----			
341211	Chamtyadan	15.17				-----Un-inhabited-----			
341212	Khorda	18.50	28	128	75	53	5	3	2
341213	Itamaria	7.69	38	170	89	81	24	15	9
341214	Nepura	47.50	119	564	280	284	70	35	35
341215	Amla Banri	16.75	67	349	183	166	37	24	13
341216	Kathuapal	15.41	27	110	56	54	9	7	2
341217	Chabukya	155.64				-----Un-inhabited-----			
341218	Bidyadharpur	151.30	145	675	353	322	75	38	37
341219	Chuapal	43.47				-----Un-inhabited-----			
341220	Kasturia	138.59	34	157	83	74	27	20	7
341221	Ramanandapur	72.88	154	626	330	296	78	44	34
341222	Kismat Ramanandapur	51.24	60	258	136	122	24	11	13
341223	Haripurbirua	62.46	152	738	376	362	69	35	34
341224	Dakshin Danrya	86.25	313	1,326	677	649	132	61	71
341225	Brahmanganj	53.87	26	134	68	66	15	7	8
341226	Andhari	64.39	179	797	403	394	91	48	43
341227	Tikaitpur	41.67	73	293	137	156	32	19	13
341228	Kadam Dandi	83.77	162	674	334	340	71	34	37
341229	Telkanda	93.67	101	437	230	207	60	31	29
341230	Sapua Sarulia Karki	53.40	31	123	65	58	8	4	4
341231	Bhagaban Chak	51.83	114	497	251	246	55	25	30
341232	Bahara Danri	71.74	142	633	302	331	59	35	24
341233	Upar Katmundi	54.98	101	455	228	227	55	28	27
341234	Birdahi	147.29	147	706	365	341	87	47	40
341235	Kendu Danga Danrisol	76.99	38	165	90	75	16	10	6
341236	Gokulpur	84.33	75	340	168	172	60	37	23
341237	Madhupur	47.57				-----Un-inhabited-----			
341238	Rangametya	54.67				-----Un-inhabited-----			
341239	Kalsona	78.78	117	496	246	250	61	31	30
341240	Bhatuapara	56.28	35	178	89	89	22	11	11
341241	Kashi Danga	45.76	102	462	237	225	50	22	28
341242	Barada	68.80	145	674	345	329	86	44	42
341243	Patricia	101.11	113	543	258	285	63	32	31
341244	Noagaon	91.48	196	855	426	429	103	56	47
341245	Talka Mundi	55.37				-----Un-inhabited-----			
341246	Banpura	59.08	127	606	304	302	81	46	35
341247	Sonakhali	66.34	80	311	155	156	33	11	22
341248	Salbani	64.03	90	379	179	200	49	18	31
341249	Khamar Mahuli	78.71	125	547	268	279	61	31	30
341250	Bhaluk Khulia	71.01	57	275	135	140	28	16	12
341251	Kuraria	43.35	48	210	102	108	23	13	10
341252	Gurkunda	59.74	48	263	138	125	31	17	14
341253	Nilachigerya	81.63	60	268	135	133	30	14	16
341254	Satpukharia	61.02	63	262	130	132	33	19	14
341255	Jordiha	83.68	67	301	157	144	28	15	13
341256	Jamsol	78.39	116	495	257	238	38	19	19

PRIMARY CENSUS ABSTRACT

CENSUS ABSTRACT

Sankrail

Scheduled Castes population			Scheduled Tribes population			Literates			Name of Village
Persons	Males	Females	Persons	Males	Females	Persons	Males	Females	
11	12	13	14	15	16	17	18	19	2
-	-	-	191	92	99	119	75	44	Digarbandh
-	-	-	253	118	135	126	78	48	Jashua
182	99	83	197	102	95	233	131	102	Kaptidanga
-----Un-inhabited-----									
12	5	7	392	212	180	236	142	94	Belda
56	27	29	255	119	136	288	153	135	Gaighata
-----Un-inhabited-----									
2,307	1,171	1,136	140	69	71	3,984	2,205	1,779	Durgapur
-----Un-inhabited-----									
-----Un-inhabited-----									
-----Un-inhabited-----									
-	-	-	-	-	-	100	63	37	Baishakhpal
-	-	-	-	-	-	123	68	55	Chiladan
204	105	99	28	15	13	388	209	179	Chamtyadan
74	41	33	103	46	57	254	144	110	Khorda
20	11	9	-	-	-	76	40	36	Itamaria
-----Un-inhabited-----									
187	98	89	418	218	200	415	243	172	Nepura
-----Un-inhabited-----									
112	57	55	14	9	5	70	39	31	Amla Banri
431	227	204	65	28	37	383	229	154	Kathuapal
47	22	25	24	15	9	169	93	76	Chabukya
183	94	89	187	91	96	436	257	179	Bidyadharpur
226	112	114	-	-	-	971	527	444	Chuapal
-	-	-	134	68	66	65	33	32	Kasturia
353	171	182	94	50	44	479	271	208	Ramanandapur
69	30	39	123	55	68	167	83	84	Kismat Ramanandapur
661	331	330	1	1	-	322	193	129	Haripurbirua
-	-	-	415	215	200	244	157	87	Dakshin Danrya
4	3	1	-	-	-	89	53	36	Brahmanganj
419	213	206	10	5	5	255	146	109	Andhari
239	115	124	-	-	-	467	237	230	Tikaitpur
82	42	40	336	171	165	264	151	113	Kadam Dandi
298	157	141	57	28	29	455	247	208	Telkanda
-	-	-	103	56	47	91	58	33	Sapua Sarulia Karki
-	-	-	258	123	135	183	88	95	Bhagaban Chak
-----Un-inhabited-----									
-----Un-inhabited-----									
-	-	-	231	117	114	231	132	99	Bahara Danri
-	-	-	96	49	47	85	50	35	Upar Katmundi
317	165	152	67	35	32	292	186	106	Birdahi
37	18	19	37	23	14	471	261	210	Kendu Danga Danrisol
-	-	-	-	-	-	382	186	196	Gokulpur
97	47	50	295	147	148	426	230	196	Madhupur
-----Un-inhabited-----									
273	138	135	5	2	3	478	249	229	Rangametya
104	50	54	49	26	23	227	128	99	Kalsona
8	2	6	1	1	-	243	129	114	Bhatuapara
-	-	-	131	69	62	377	207	170	Kashi Danga
-	-	-	-	-	-	204	108	96	Barada
44	23	21	-	-	-	130	68	62	Paticia
-	-	-	73	40	33	169	93	76	Noagaon
-	-	-	-	-	-	195	102	93	Talka Mundi
-	-	-	-	-	-	171	90	81	Banpura
96	52	44	17	7	10	207	124	83	Sonakhali
-	-	-	46	24	22	378	210	168	Salbani
-	-	-	-	-	-	-	-	-	Khamar Mahuli
-	-	-	-	-	-	204	108	96	Bhaluk Khulia
44	23	21	-	-	-	130	68	62	Kuraria
-	-	-	73	40	33	169	93	76	Gurkunda
-	-	-	-	-	-	195	102	93	Nilachigerya
-	-	-	-	-	-	171	90	81	Satpukharia
96	52	44	17	7	10	207	124	83	Jordiha
-	-	-	46	24	22	378	210	168	Jamsol

VILLAGE PRIMARY
C D Block -

Location code number	Name of Village	Illiterates			Total workers			Main workers		
		Persons	Males	Females	Persons	Males	Females	Persons	Males	Females
1	2	20	21	22	23	24	25	26	27	28
341202	Digarbandh	91	29	62	121	63	58	37	36	1
341203	Jashua	128	41	87	157	79	78	1	-	1
341204	Kaptidanga	158	77	81	200	131	69	43	40	3
341205	Belda	-----Un-inhabited-----								
341206	Gaighata	172	76	96	220	126	94	49	49	-
341207	Durgapur	115	36	79	238	126	112	119	87	32
341208	Baishakhipal	-----Un-inhabited-----								
341209	Ragra	1,932	817	1,115	2,195	1,638	557	1,916	1,545	371
341210	Chiladan	-----Un-inhabited-----								
341211	Chamtyadan	-----Un-inhabited-----								
341212	Khorda	28	12	16	53	47	6	51	46	5
341213	Itamaria	47	21	26	50	47	3	48	46	2
341214	Nepura	176	71	105	220	163	57	206	158	48
341215	Amla Banri	95	39	56	139	102	37	126	94	32
341216	Kathuapal	34	16	18	37	30	7	36	30	6
341217	Chabukya	-----Un-inhabited-----								
341218	Bidyadharpur	260	110	150	412	221	191	410	220	190
341219	Chuapal	-----Un-inhabited-----								
341220	Kasturia	87	44	43	48	45	3	46	45	1
341221	Ramanandapur	243	101	142	305	189	116	113	102	11
341222	Kismat Ramanandapur	89	43	46	104	79	25	60	54	6
341223	Haripurbirua	302	119	183	245	224	21	239	222	17
341224	Dakshin Danrya	355	150	205	531	432	99	512	423	89
341225	Brahmanganj	69	35	34	74	42	32	26	25	1
341226	Andhari	318	132	186	467	241	226	180	170	10
341227	Tikaitpur	126	54	72	173	92	81	82	72	10
341228	Kadam Dandi	352	141	211	379	203	176	368	197	171
341229	Telkanda	193	73	120	140	119	21	127	118	9
341230	Sapua Sarulia Karki	34	12	22	53	32	21	24	22	2
341231	Bhagaban Chak	242	105	137	266	154	112	115	109	6
341232	Bahara Danri	166	65	101	247	165	82	153	145	8
341233	Upar Katmundi	191	77	114	264	147	117	82	76	6
341234	Birdahi	251	118	133	409	212	197	177	158	19
341235	Kendu Danga Danrisol	74	32	42	75	47	28	33	29	4
341236	Gokulpur	157	80	77	173	97	76	79	75	4
341237	Madhupur	-----Un-inhabited-----								
341238	Rangametya	-----Un-inhabited-----								
341239	Kalsona	265	114	151	280	145	135	146	132	14
341240	Bhatuapara	93	39	54	118	63	55	64	58	6
341241	Kashi Danga	170	51	119	258	140	118	48	38	10
341242	Barada	203	84	119	232	183	49	37	30	7
341243	Paticia	161	72	89	187	141	46	144	126	18
341244	Noagaon	429	196	233	309	237	72	282	220	62
341245	Talka Mundi	-----Un-inhabited-----								
341246	Banpura	128	55	73	275	180	95	105	100	5
341247	Sonakhali	84	27	57	133	88	45	1	1	-
341248	Salbani	136	50	86	135	97	38	19	18	1
341249	Khamar Mahuli	170	61	109	164	135	29	147	133	14
341250	Bhaluk Khulia	71	27	44	89	87	2	89	87	2
341251	Kuraria	80	34	46	132	65	67	65	59	6
341252	Gurkunda	94	45	49	184	93	91	40	35	5
341253	Nilachigerya	73	33	40	85	80	5	74	72	2
341254	Satpukharia	91	40	51	88	77	11	52	50	2
341255	Jordiha	94	33	61	77	73	4	76	73	3
341256	Jamsol	117	47	70	277	140	137	97	92	5

PRIMARY CENSUS ABSTRACT

CENSUS ABSTRACT
Sankrail

Industrial category of main workers													Name of Village
Cultivators			Household industry						Other workers				
			Agricultural labourers			workers							
Persons	Males	Females	Persons	Males	Females	Persons	Males	Females	Persons	Males	Females	2	
29	30	31	32	33	34	35	36	37	38	39	40		
2	2	-	30	29	1	2	2	-	3	3	-	Digarbandh	
-	-	-	-	-	-	-	-	-	1	-	1	Jashua	
24	24	-	6	5	1	-	-	-	13	11	2	Kaptidanga	
-----Un-inhabited-----												Belda	
4	4	-	29	29	-	-	-	-	16	16	-	Gaighata	
33	30	3	39	21	18	10	6	4	37	30	7	Durgapur	
-----Un-inhabited-----												Baishakhipal	
781	633	148	827	657	170	16	13	3	292	242	50	Ragra	
-----Un-inhabited-----												Chiladan	
-----Un-inhabited-----												Chamtyadan	
43	38	5	6	6	-	-	-	-	2	2	-	Khorda	
45	43	2	-	-	-	-	-	-	3	3	-	Itamaria	
78	74	4	99	61	38	4	2	2	25	21	4	Nepura	
56	55	1	45	22	23	1	1	-	24	16	8	Amla Banri	
6	6	-	13	10	3	-	-	-	17	14	3	Kathuapal	
-----Un-inhabited-----												Chabukya	
207	203	4	197	13	184	-	-	-	6	4	2	Bidyadharpur	
-----Un-inhabited-----												Chuapal	
10	10	-	35	35	-	-	-	-	1	-	1	Kasturia	
30	29	1	56	52	4	-	-	-	27	21	6	Ramanandapur	
47	45	2	2	2	-	-	-	-	11	7	4	Kismat Ramanandapur	
96	92	4	120	109	11	1	1	-	22	20	2	Haripurbirua	
323	303	20	147	88	59	1	1	-	41	31	10	Dakshin Danrya	
-	-	-	26	25	1	-	-	-	-	-	-	Brahmanganj	
18	18	-	147	140	7	-	-	-	15	12	3	Andhari	
32	30	2	37	30	7	4	4	-	9	8	1	Tikaitpur	
21	15	6	335	172	163	-	-	-	12	10	2	Kadam Dandi	
120	112	8	3	2	1	-	-	-	4	4	-	Telkanda	
21	21	-	-	-	-	-	-	-	3	1	2	Sapua Sarulia Karki	
54	53	1	44	41	3	2	2	-	15	13	2	Bhagaban Chak	
109	108	1	17	16	1	-	-	-	27	21	6	Bahara Danri	
61	60	1	16	12	4	-	-	-	5	4	1	Upar Katmundi	
71	70	1	48	42	6	1	1	-	57	45	12	Birdahi	
13	12	1	16	14	2	-	-	-	4	3	1	Kendu Danga Danrisol	
30	29	1	44	41	3	1	1	-	4	4	-	Gokulpur	
-----Un-inhabited-----												Madhupur	
-----Un-inhabited-----												Rangametya	
3	3	-	123	115	8	2	1	1	18	13	5	Kalsona	
5	5	-	56	52	4	-	-	-	3	1	2	Bhatuapara	
15	12	3	20	13	7	1	1	-	12	12	-	Kashi Danga	
10	10	-	1	1	-	-	-	-	26	19	7	Barada	
90	84	6	40	32	8	-	-	-	14	10	4	Patia	
69	69	-	170	110	60	33	33	-	10	8	2	Noagaon	
-----Un-inhabited-----												Talka Mundi	
68	68	-	5	5	-	-	-	-	32	27	5	Banpura	
-	-	-	-	-	-	-	-	-	1	1	-	Sonakhali	
13	13	-	1	1	-	-	-	-	5	4	1	Salbani	
137	130	7	6	1	5	-	-	-	4	2	2	Khamar Mahuli	
87	85	2	-	-	-	1	1	-	1	1	-	Bhaluk Khulia	
51	47	4	8	8	-	1	1	-	5	3	2	Kuraria	
1	1	-	37	32	5	1	1	-	1	1	-	Gurkunda	
56	55	1	18	17	1	-	-	-	-	-	-	Nilachigerya	
34	34	-	18	16	2	-	-	-	-	-	-	Satpukharua	
70	67	3	3	3	-	1	1	-	2	2	-	Jordiha	
67	66	1	14	13	1	-	-	-	16	13	3	Jamsol	

VILLAGE PRIMARY
C D Block -

		Industrial category								
Location code number	Name of Village	Marginal workers			Cultivators			Agricultural labourers		
		Persons	Males	Females	Persons	Males	Females	Persons	Males	Females
1	2	41	42	43	44	45	46	47	48	49
341202	Digarbandh	84	27	57	-	-	-	84	27	57
341203	Jashua	156	79	77	21	21	-	134	57	77
341204	Kaptidanga	157	91	66	23	23	-	129	64	65
341205	Belda	-----Un-inhabited-----								
341206	Gaighata	171	77	94	-	-	-	169	76	93
341207	Durgapur	119	39	80	5	5	-	79	19	60
341208	Baishakhipal	-----Un-inhabited-----								
341209	Ragra	279	93	186	15	11	4	209	57	152
341210	Chiladan	-----Un-inhabited-----								
341211	Chamtyadan	-----Un-inhabited-----								
341212	Khorda	2	1	1	2	1	1	-	-	-
341213	Itamaria	2	1	1	-	-	-	-	-	-
341214	Nepura	14	5	9	2	1	1	1	-	1
341215	Amla Banri	13	8	5	-	-	-	4	1	3
341216	Kathuapal	1	-	1	1	-	1	-	-	-
341217	Chabukya	-----Un-inhabited-----								
341218	Bidyadharpur	2	1	1	1	1	-	-	-	-
341219	Chuapal	-----Un-inhabited-----								
341220	Kasturia	2	-	2	-	-	-	2	-	2
341221	Ramanandapur	192	87	105	20	10	10	163	71	92
341222	Kismat Ramanandapur	44	25	19	2	-	2	41	25	16
341223	Haripurbirua	6	2	4	-	-	-	5	2	3
341224	Dakshin Danrya	19	9	10	4	3	1	13	6	7
341225	Brahmanganj	48	17	31	-	-	-	48	17	31
341226	Andhari	287	71	216	2	2	-	277	64	213
341227	Tikaitpur	91	20	71	12	2	10	73	17	56
341228	Kadam Dandi	11	6	5	1	1	-	4	2	2
341229	Telkanda	13	1	12	-	-	-	11	1	10
341230	Sapua Sarulia Karki	29	10	19	29	10	19	-	-	-
341231	Bhagaban Chak	151	45	106	65	22	43	81	19	62
341232	Bahara Danri	94	20	74	4	3	1	89	17	72
341233	Upar Katmundi	182	71	111	111	50	61	69	20	49
341234	Birdahi	232	54	178	110	19	91	96	28	68
341235	Kendu Danga Danrisol	42	18	24	11	10	1	29	7	22
341236	Gokulpur	94	22	72	20	12	8	74	10	64
341237	Madhupur	-----Un-inhabited-----								
341238	Rangametya	-----Un-inhabited-----								
341239	Kalsona	134	13	121	-	-	-	129	10	119
341240	Bhatuapara	54	5	49	-	-	-	52	3	49
341241	Kashi Danga	210	102	108	14	10	4	189	86	103
341242	Barada	195	153	42	99	87	12	96	66	30
341243	Patricia	43	15	28	7	7	-	35	7	28
341244	Noagaon	27	17	10	-	-	-	19	12	7
341245	Talka Mundi	-----Un-inhabited-----								
341246	Banpura	170	80	90	30	6	24	125	65	60
341247	Sonakhali	132	87	45	3	1	2	125	83	42
341248	Salbani	116	79	37	15	15	-	100	63	37
341249	Khamar Mahuli	17	2	15	-	-	-	17	2	15
341250	Bhaluk Khulia	-	-	-	-	-	-	-	-	-
341251	Kuraria	67	6	61	53	4	49	12	1	11
341252	Gurkunda	144	58	86	1	1	-	130	51	79
341253	Nilachigerya	11	8	3	2	2	-	7	5	2
341254	Satpukharia	36	27	9	-	-	-	32	26	6
341255	Jordiha	1	-	1	-	-	-	1	-	1
341256	Jamsol	180	48	132	9	8	1	170	40	130

PRIMARY CENSUS ABSTRACT

CENSUS ABSTRACT

Sankrail

of marginal workers

Household industry workers			Other workers			Non-workers			Name of Village	Location code number	
Persons	Males	Females	Persons	Males	Females	Persons	Males	Females			
50	51	52	53	54	55	56	57	58	2	1	
-	-	-	-	-	-	89	41	48	Digarbandh	341202	
-	-	-	1	1	-	97	40	57	Jashua	341203	
1	-	1	4	4	-	191	77	114	Kaptidanga	341204	
-----Un-inhabited-----										Belda	341205
-	-	-	2	1	1	188	92	96	Gaighata	341206	
25	8	17	10	7	3	165	63	102	Durgapur	341207	
-----Un-inhabited-----										Baishakhipal	341208
13	3	10	42	22	20	3,721	1,384	2,337	Ragra	341209	
-----Un-inhabited-----										Chiladan	341210
-----Un-inhabited-----										Chamtyadan	341211
-	-	-	-	-	-	75	28	47	Khorda	341212	
-	-	-	2	1	1	120	42	78	Itamaria	341213	
-	-	-	11	4	7	344	117	227	Nepura	341214	
-	-	-	9	7	2	210	81	129	Amla Banri	341215	
-	-	-	-	-	-	73	26	47	Kathuapal	341216	
-----Un-inhabited-----										Chabukya	341217
-	-	-	1	-	1	263	132	131	Bidyadharpur	341218	
-----Un-inhabited-----										Chuapal	341219
-	-	-	-	-	-	109	38	71	Kasturia	341220	
-	-	-	9	6	3	321	141	180	Ramanandapur	341221	
-	-	-	1	-	1	154	57	97	Kismat Ramanandapur	341222	
-	-	-	1	-	1	493	152	341	Haripurbirua	341223	
1	-	1	1	-	1	795	245	550	Dakshin Danrya	341224	
-	-	-	-	-	-	60	26	34	Brahmanganj	341225	
1	-	1	7	5	2	330	162	168	Andhari	341226	
2	-	2	4	1	3	120	45	75	Tikaitpur	341227	
-	-	-	6	3	3	295	131	164	Kadam Dandi	341228	
-	-	-	2	-	2	297	111	186	Telkanda	341229	
-	-	-	-	-	-	70	33	37	Sapua Sarulia Karki	341230	
-	-	-	5	4	1	231	97	134	Bhagaban Chak	341231	
-	-	-	1	-	1	386	137	249	Bahara Danri	341232	
1	1	-	1	-	1	191	81	110	Upar Katmundi	341233	
1	1	-	25	6	19	297	153	144	Birdahi	341234	
-	-	-	2	1	1	90	43	47	Kendu Danga Danrisol	341235	
-	-	-	-	-	-	167	71	96	Gokulpur	341236	
-----Un-inhabited-----										Madhupur	341237
-----Un-inhabited-----										Rangametya	341238
-	-	-	5	3	2	216	101	115	Kalsona	341239	
1	1	-	1	1	-	60	26	34	Bhatuapara	341240	
1	1	-	6	5	1	204	97	107	Kashi Danga	341241	
-	-	-	-	-	-	442	162	280	Barada	341242	
-	-	-	1	1	-	356	117	239	Paticia	341243	
2	2	-	6	3	3	546	189	357	Noagaon	341244	
-----Un-inhabited-----										Talka Mundi	341245
2	1	1	13	8	5	331	124	207	Banpura	341246	
-	-	-	4	3	1	178	67	111	Sonakhali	341247	
-	-	-	1	1	-	244	82	162	Salbani	341248	
-	-	-	-	-	-	383	133	250	Khamar Mahuli	341249	
-	-	-	-	-	-	186	48	138	Bhaluk Khulia	341250	
1	-	1	1	1	-	78	37	41	Kuraria	341251	
8	3	5	5	3	2	79	45	34	Gurkunda	341252	
-	-	-	2	1	1	183	55	128	Nilachigerya	341253	
-	-	-	4	1	3	174	53	121	Satpukharia	341254	
-	-	-	-	-	-	224	84	140	Jordiha	341255	
-	-	-	1	-	1	218	117	101	Jamsol	341256	

VILLAGE PRIMARY
C D Block -

Location code number	Name of Village	Area of Village in hectares	Number of households	Total population (including institutional and houseless population)			Population in the age-group 0-6		
				Persons	Males	Females	Persons	Males	Females
1	2	3	4	5	6	7	8	9	10
341257	Bhangaband	69.99	34	166	84	82	25	12	13
341258	Gobindapur	187.20	155	690	344	346	96	51	45
341259	Chhatri	114.76	162	704	339	365	59	27	32
341260	Dhansol	94.73	136	551	287	264	59	29	30
341261	Palaidanga	119.60	159	693	347	346	74	36	38
341262	Telia Khuli	41.25				-----Un-inhabited-----			
341263	Jambedia	97.74	68	288	135	153	26	12	14
341264	Balibhasa	178.74	110	472	233	239	52	31	21
341265	Dudh Kundi	107.54	116	512	256	256	61	31	30
341266	Hanri Bhanga	122.79	107	484	242	242	60	31	29
341267	Kulghagri	75.91	61	259	128	131	38	17	21
341268	Shushnigeria	472.57	9	45	19	26	9	5	4
341269	Birbhasa	109.31	20	81	41	40	4	3	1
341270	Bamda	462.73				-----Un-inhabited-----			
341271	Shuknakhali	169.09	38	146	75	71	14	9	5
341272	Darkhuli	148.84				-----Un-inhabited-----			
341273	Naikansol	259.06	153	721	363	358	83	40	43
341274	Angarnali	552.95	116	537	277	260	73	42	31
341275	Bakra	411.55	253	1,040	518	522	105	53	52
341276	Chunpara	400.30	194	846	413	433	91	40	51
341277	Tungadhua	70.28	106	574	295	279	72	43	29
341278	Bhurkundi	121.75	70	310	158	152	40	23	17
341279	Bara Kanya Diha	174.11	89	448	219	229	66	26	40
341280	Chhota Kanyadiha	112.10	48	227	125	102	26	16	10
341281	Pratappur	162.50	139	568	303	265	66	32	34
341282	Marnisol	126.04				-----Un-inhabited-----			
341283	Talai	73.01	46	187	94	93	31	14	17
341284	Patharkati	159.75	199	864	441	423	86	44	42
341285	Manikjhatia	120.57	171	749	360	389	88	44	44
341286	Katnimaro	274.94	206	903	450	453	96	40	56
341287	Kalikanala	92.58	48	191	90	101	28	13	15
341288	Itamaro	109.88	36	173	87	86	24	13	11
341289	Nischinta	181.11	196	932	446	486	123	55	68
341290	Tarajuri	73.18				-----Un-inhabited-----			
341291	Bhalki Sol	248.79	125	528	264	264	15	12	3
341292	Baghmari	149.55	181	792	390	402	84	43	41
341293	Baidapura	130.84				-----Un-inhabited-----			
341294	Shiyalya	88.94	58	232	108	124	26	15	11
341295	Nekrasuli	157.64	102	446	234	212	56	29	27
341296	Shushnigeria	186.81				-----Un-inhabited-----			
341297	Tentala Harinchati	131.54	81	402	188	214	57	20	37
341298	Chhorda	9.40	170	743	369	374	97	45	52
341299	Khayrapati	54.15	98	384	197	187	44	22	22
341300	Bara Mania	42.89				-----Un-inhabited-----			
341301	Murakata	77.08	92	414	211	203	61	32	29
341302	Goshtakal	29.40	43	186	95	91	32	13	19
341303	Keudi	93.59	10	39	17	22	4	2	2
341304	Mechya	64.57	58	259	116	143	25	7	18
341305	Khudmarai	108.75	138	639	325	314	79	50	29
341306	Bankati	51.33	32	145	57	88	23	11	12
341307	Randebpur	36.19	34	144	78	66	18	12	6
341308	Saotal Diha	33.15	91	405	150	255	43	19	24
341309	Dumuria Shrishbani	297.95	290	1,320	678	642	134	68	66
341310	Gabradan	85.30	77	361	188	173	54	38	16
341311	Bara Pakurya	74.05	49	211	106	105	30	17	13

PRIMARY CENSUS ABSTRACT

CENSUS ABSTRACT

Sankrail

Scheduled Castes population			Scheduled Tribes population			Literates			Name of Village
Persons	Males	Females	Persons	Males	Females	Persons	Males	Females	
11	12	13	14	15	16	17	18	19	2
-	-	-	166	84	82	78	49	29	Bhangaband
17	7	10	-	-	-	507	268	239	Gobindapur
-	-	-	25	14	11	442	238	204	Chhatri
37	19	18	-	-	-	390	225	165	Dhansol
282	146	136	129	68	61	408	246	162	Palaidanga
-----Un-inhabited-----									
47	22	25	16	9	7	220	114	106	Jambedia
-	-	-	-	-	-	350	184	166	Balibhasa
39	19	20	152	74	78	348	194	154	Dudh Kundi
2	1	1	31	15	16	329	175	154	Hanri Bhanga
-	-	-	139	70	69	168	97	71	Kulghagri
-	-	-	37	16	21	19	7	12	Shushnigeria
-	-	-	-	-	-	57	34	23	Birbhasa
-----Un-inhabited-----									
2	1	1	144	74	70	66	42	24	Bamda
-----Un-inhabited-----									
108	56	52	194	93	101	545	290	255	Naikansol
-	-	-	-	-	-	404	216	188	Angarnali
14	7	7	172	89	83	682	364	318	Bakra
132	66	66	-	-	-	611	327	284	Chunpara
8	5	3	-	-	-	408	223	185	Tungadhua
-	-	-	126	65	61	195	115	80	Bhurkundi
31	14	17	118	54	64	300	169	131	Bara Kanya Diha
25	15	10	33	19	14	164	95	69	Chhota Kanyadiha
57	26	31	105	57	48	419	248	171	Pratappur
-----Un-inhabited-----									
12	6	6	166	83	83	73	46	27	Marnisol
121	68	53	39	19	20	643	353	290	Talai
91	43	48	165	85	80	442	218	224	Patharkati
15	9	6	74	39	35	596	336	260	Manikjhatia
-	-	-	63	32	31	132	69	63	Katnimaro
-	-	-	-	-	-	124	71	53	Kalikanala
124	54	70	-	-	-	637	335	302	Itamaro
-----Un-inhabited-----									
-	-	-	466	234	232	501	247	254	Nischinta
32	16	16	94	51	43	487	264	223	Tarajuri
-----Un-inhabited-----									
6	3	3	59	27	32	121	61	60	Bhalki Sol
30	12	18	153	79	74	281	167	114	Baghmari
-----Un-inhabited-----									
-	-	-	4	2	2	268	144	124	Baidapura
9	3	6	-	-	-	519	281	238	Shiyalya
12	6	6	14	8	6	288	162	126	Nekrasuli
-----Un-inhabited-----									
206	106	100	76	40	36	221	127	94	Shushnigerya
185	94	91	-	-	-	107	68	39	Tentala Harinchati
32	14	18	-	-	-	24	11	13	Chhorda
17	8	9	158	74	84	202	102	100	Khayrapati
44	23	21	218	109	109	422	233	189	Bara Mania
-	-	-	125	49	76	85	41	44	Murakata
-	-	-	33	19	14	106	57	49	Goshtakal
1	-	1	-	-	-	242	111	131	Keudi
1,002	508	494	105	57	48	926	542	384	Mechya
2	1	1	8	4	4	258	138	120	Khudmarai
83	42	41	14	6	8	135	74	61	Bankati
									Randebpur
									Saotal Diha
									Dumuria Shrishbani
									Gabradan
									Bara Pakurya

VILLAGE PRIMARY
C D Block -

Location code number	Name of Village	Illiterates			Total workers			Main workers		
		Persons	Males	Females	Persons	Males	Females	Persons	Males	Females
1	2	20	21	22	23	24	25	26	27	28
341257	Bhangaband	88	35	53	86	44	42	38	30	8
341258	Gobindapur	183	76	107	424	206	218	207	180	27
341259	Chhatri	262	101	161	235	206	29	225	200	25
341260	Dhansol	161	62	99	232	164	68	173	148	25
341261	Palaidanga	285	101	184	352	216	136	218	160	58
341262	Telia Khuli				-----Un-inhabited-----					
341263	Jambedia	68	21	47	105	84	21	62	56	6
341264	Balibhasa	122	49	73	204	129	75	5	5	-
341265	Dudh Kundi	164	62	102	247	152	95	132	115	17
341266	Hanri Bhanga	155	67	88	296	148	148	291	146	145
341267	Kulghagri	91	31	60	151	74	77	144	72	72
341268	Shushnigeria	26	12	14	22	10	12	9	7	2
341269	Birbhasa	24	7	17	50	26	24	-	-	-
341270	Bamda				-----Un-inhabited-----					
341271	Shuknakhali	80	33	47	89	44	45	51	39	12
341272	Darkhuli				-----Un-inhabited-----					
341273	Naikansol	176	73	103	417	217	200	146	130	16
341274	Angarnali	133	61	72	147	142	5	147	142	5
341275	Bakra	358	154	204	434	287	147	194	177	17
341276	Chunpara	235	86	149	365	205	160	20	17	3
341277	Tungadhua	166	72	94	349	190	159	131	125	6
341278	Bhurkundi	115	43	72	189	99	90	78	70	8
341279	Bara Kanya Diha	148	50	98	280	146	134	95	90	5
341280	Chhota Kanyadiha	63	30	33	149	76	73	44	43	1
341281	Pratappur	149	55	94	257	167	90	43	38	5
341282	Marnisol				-----Un-inhabited-----					
341283	Talai	114	48	66	134	70	64	2	2	-
341284	Patharkati	221	88	133	341	245	96	67	51	16
341285	Manikjhatia	307	142	165	407	214	193	393	211	182
341286	Katnimaro	307	114	193	386	261	125	194	165	29
341287	Kalikanala	59	21	38	52	47	5	2	2	-
341288	Itamaro	49	16	33	46	42	4	4	4	-
341289	Nischinta	295	111	184	386	237	149	36	32	4
341290	Tarajuri				-----Un-inhabited-----					
341291	Bhalki Sol	27	17	10	155	139	16	148	138	10
341292	Baghmari	305	126	179	247	231	16	83	83	-
341293	Baidapura				-----Un-inhabited-----					
341294	Shiyalya	111	47	64	69	56	13	68	56	12
341295	Nekrasuli	165	67	98	125	107	18	122	104	18
341296	Shushnigerya				-----Un-inhabited-----					
341297	Tentala Harinchati	134	44	90	256	129	127	104	98	6
341298	Chhorda	224	88	136	277	226	51	146	129	17
341299	Khayrapati	96	35	61	142	116	26	10	6	4
341300	Bara Mania				-----Un-inhabited-----					
341301	Murakata	193	84	109	201	121	80	108	98	10
341302	Goshtakal	79	27	52	86	47	39	86	47	39
341303	Keudi	15	6	9	24	11	13	14	11	3
341304	Mechya	57	14	43	104	64	40	103	64	39
341305	Khudmarai	217	92	125	333	167	166	157	102	55
341306	Bankati	60	16	44	78	31	47	38	27	11
341307	Randebpur	38	21	17	53	42	11	53	42	11
341308	Saotal Diha	163	39	124	257	87	170	81	68	13
341309	Dumuria Shrishbani	394	136	258	566	371	195	258	217	41
341310	Gabradan	103	50	53	153	95	58	147	94	53
341311	Bara Pakurya	76	32	44	146	70	76	8	6	2

PRIMARY CENSUS ABSTRACT

CENSUS ABSTRACT

Sankrail

Industrial category of main workers													Name of Village 2
Cultivators			Household industry						Other workers				
			Agricultural labourers			workers							
Persons	Males	Females	Persons	Males	Females	Persons	Males	Females	Persons	Males	Females		
29	30	31	32	33	34	35	36	37	38	39	40		
9	9	-	28	20	8	-	-	-	1	1	-	Bhangaband	
134	124	10	29	18	11	12	9	3	32	29	3	Gobindapur	
118	117	1	101	78	23	-	-	-	6	5	1	Chhatri	
67	65	2	89	70	19	3	3	-	14	10	4	Dhansol	
15	15	-	191	135	56	1	1	-	11	9	2	Palaidanga	
-----Un-inhabited-----												Telia Khuli	
39	37	2	9	7	2	4	4	-	10	8	2	Jambedia	
3	3	-	1	1	-	-	-	-	1	1	-	Balibhasa	
98	91	7	22	16	6	-	-	-	12	8	4	Dudh Kundi	
6	5	1	269	129	140	1	1	-	15	11	4	Hanri Bhanga	
2	2	-	121	59	62	1	1	-	20	10	10	Kulghagri	
8	7	1	1	-	1	-	-	-	-	-	-	Shushnigeria	
-	-	-	-	-	-	-	-	-	-	-	-	Birbhasa	
-----Un-inhabited-----												Bamda	
21	19	2	17	11	6	1	1	-	12	8	4	Shuknakhali	
-----Un-inhabited-----												Darkhuli	
3	3	-	99	87	12	1	-	1	43	40	3	Naikansol	
50	50	-	63	61	2	27	27	-	7	4	3	Angarnali	
18	18	-	12	12	-	5	4	1	159	143	16	Bakra	
9	8	1	-	-	-	1	-	1	10	9	1	Chunpara	
55	55	-	13	11	2	-	-	-	63	59	4	Tungadhua	
-	-	-	17	14	3	2	2	-	59	54	5	Bhurkundi	
29	28	1	19	18	1	2	2	-	45	42	3	Bara Kanya Diha	
7	7	-	6	6	-	2	2	-	29	28	1	Chhota Kanyadiha	
-	-	-	-	-	-	1	1	-	42	37	5	Pratappur	
-----Un-inhabited-----												Marnisol	
-	-	-	-	-	-	-	-	-	2	2	-	Talai	
21	14	7	5	2	3	1	1	-	40	34	6	Patharkati	
75	70	5	279	109	170	1	1	-	38	31	7	Manikjhatia	
68	64	4	54	45	9	7	3	4	65	53	12	Katnimaro	
-	-	-	-	-	-	-	-	-	2	2	-	Kalikanala	
1	1	-	-	-	-	-	-	-	3	3	-	Itamaro	
-	-	-	1	1	-	2	2	-	33	29	4	Nischinta	
-----Un-inhabited-----												Tarajuri	
136	133	3	5	-	5	1	1	-	6	4	2	Bhalki Sol	
63	63	-	16	16	-	1	1	-	3	3	-	Baghmari	
-----Un-inhabited-----												Baidapura	
25	25	-	41	29	12	-	-	-	2	2	-	Shiyalya	
53	51	2	60	48	12	2	-	2	7	5	2	Nekrasuli	
-----Un-inhabited-----												Shushnigeria	
87	85	2	4	2	2	-	-	-	13	11	2	Tentala Harinchati	
92	90	2	22	17	5	-	-	-	32	22	10	Chhorda	
-	-	-	-	-	-	-	-	-	10	6	4	Khayrapati	
-----Un-inhabited-----												Bara Mania	
62	60	2	36	29	7	2	1	1	8	8	-	Murakata	
65	46	19	21	1	20	-	-	-	-	-	-	Goshtakal	
1	1	-	12	9	3	-	-	-	1	1	-	Keudi	
96	61	35	2	-	2	-	-	-	5	3	2	Mechya	
66	48	18	37	7	30	2	-	2	52	47	5	Khudmarai	
8	7	1	22	13	9	-	-	-	8	7	1	Bankati	
50	39	11	-	-	-	-	-	-	3	3	-	Randebpur	
42	37	5	18	14	4	-	-	-	21	17	4	Saotal Diha	
88	84	4	113	97	16	2	1	1	55	35	20	Dumuria Shrishbani	
47	45	2	86	39	47	-	-	-	14	10	4	Gabradan	
-	-	-	1	1	-	-	-	-	7	5	2	Bara Pakurya	

VILLAGE PRIMARY
C D Block -

Location code number	Name of Village	Industrial category								
		Marginal workers			Cultivators			Agricultural labourers		
		Persons	Males	Females	Persons	Males	Females	Persons	Males	Females
1	2	41	42	43	44	45	46	47	48	49
341257	Bhangaband	48	14	34	-	-	-	47	14	33
341258	Gobindapur	217	26	191	22	11	11	185	11	174
341259	Chhatri	10	6	4	1	1	-	8	5	3
341260	Dhansol	59	16	43	2	1	1	7	4	3
341261	Palaidanga	134	56	78	25	23	2	108	32	76
341262	Telia Khuli									
341263	Jambedia	43	28	15	2	1	1	39	27	12
341264	Balibhasa	199	124	75	51	48	3	139	70	69
341265	Dudh Kundi	115	37	78	5	2	3	107	34	73
341266	Hanri Bhanga	5	2	3	1	-	1	2	1	1
341267	Kulghagri	7	2	5	-	-	-	4	2	2
341268	Shushnigeria	13	3	10	1	-	1	12	3	9
341269	Birbhasa	50	26	24	-	-	-	47	24	23
341270	Bamda									
341271	Shuknakhali	38	5	33	3	-	3	34	4	30
341272	Darkhuli									
341273	Naikansol	271	87	184	1	1	-	254	73	181
341274	Angarnali	-	-	-	-	-	-	-	-	-
341275	Bakra	240	110	130	49	43	6	98	17	81
341276	Chunpara	345	188	157	242	126	116	45	21	24
341277	Tungadhua	218	65	153	1	1	-	215	62	153
341278	Bhurkundi	111	29	82	-	-	-	109	27	82
341279	Bara Kanya Diha	185	56	129	54	18	36	127	35	92
341280	Chhota Kanyadiha	105	33	72	23	6	17	79	24	55
341281	Pratappur	214	129	85	27	24	3	122	48	74
341282	Marnisol									
341283	Talai	132	68	64	21	10	11	102	51	51
341284	Patharkati	274	194	80	123	87	36	144	103	41
341285	Manikjhatia	14	3	11	2	-	2	10	2	8
341286	Katnimaro	192	96	96	31	25	6	14	9	5
341287	Kalikanala	50	45	5	7	7	-	16	14	2
341288	Itamaro	42	38	4	29	29	-	6	6	-
341289	Nischinta	350	205	145	137	79	58	175	89	86
341290	Tarajuri									
341291	Bhalki Sol	7	1	6	-	-	-	5	-	5
341292	Baghmari	164	148	16	95	93	2	62	53	9
341293	Baidapura									
341294	Shiyalya	1	-	1	-	-	-	1	-	1
341295	Nekrasuli	3	3	-	-	-	-	2	2	-
341296	Shushnigeria									
341297	Tentala Harinchati	152	31	121	9	8	1	122	13	109
341298	Chhorda	131	97	34	33	23	10	88	69	19
341299	Khayrapati	132	110	22	34	32	2	97	77	20
341300	Bara Mania									
341301	Murakata	93	23	70	4	3	1	78	16	62
341302	Goshtakal	-	-	-	-	-	-	-	-	-
341303	Keudi	10	-	10	-	-	-	10	-	10
341304	Mechya	1	-	1	1	-	1	-	-	-
341305	Khudmarai	176	65	111	1	-	1	173	64	109
341306	Bankati	40	4	36	-	-	-	10	2	8
341307	Randebpur	-	-	-	-	-	-	-	-	-
341308	Saotal Diha	176	19	157	5	1	4	50	11	39
341309	Dumuria Shrishbani	308	154	154	2	1	1	292	149	143
341310	Gabradan	6	1	5	-	-	-	2	-	2
341311	Bara Pakurya	138	64	74	6	5	1	132	59	73

PRIMARY CENSUS ABSTRACT

CENSUS ABSTRACT

Sankrail

of marginal workers

Household industry workers			Other workers			Non-workers			Name of Village	Location code number
Persons	Males	Females	Persons	Males	Females	Persons	Males	Females		
50	51	52	53	54	55	56	57	58	2	1
1	-	1	-	-	-	80	40	40	Bhangaband	341257
2	-	2	8	4	4	266	138	128	Gobindapur	341258
1	-	1	-	-	-	469	133	336	Chhatri	341259
-	-	-	50	11	39	319	123	196	Dhansol	341260
1	1	-	-	-	-	341	131	210	Palaidanga	341261
-----Un-inhabited-----										
2	-	2	-	-	-	183	51	132	Telia Khuli	341262
4	4	-	5	2	3	268	104	164	Jambedia	341263
2	-	2	1	1	-	268	104	164	Balibhasa	341264
1	-	1	1	1	-	265	104	161	Dudh Kundi	341265
1	-	1	2	-	2	188	94	94	Hanri Bhanga	341266
-	-	-	-	-	-	108	54	54	Kulhagri	341267
-	-	-	-	-	-	23	9	14	Shushnigeria	341268
-	-	-	3	2	1	31	15	16	Birbhasa	341269
-----Un-inhabited-----										
-	-	-	1	1	-	57	31	26	Bamda	341270
-----Un-inhabited-----										
2	-	2	14	13	1	304	146	158	Shuknakhali	341271
-	-	-	-	-	-	390	135	255	Darkhuli	341272
-	-	-	-	-	-	390	135	255	Naikansol	341273
2	-	2	91	50	41	606	231	375	Angarnali	341274
8	-	8	50	41	9	606	231	375	Bakra	341275
-	-	-	2	2	-	481	208	273	Chunpara	341276
-	-	-	2	2	-	225	105	120	Tungadhua	341277
-	-	-	4	3	1	121	59	62	Bhurkundi	341278
-	-	-	2	2	-	168	73	95	Bara Kanya Diha	341279
1	1	-	2	2	-	78	49	29	Chhota Kanyadiha	341280
9	8	1	56	49	7	311	136	175	Pratappur	341281
-----Un-inhabited-----										
4	3	1	5	4	1	53	24	29	Marnisol	341282
2	-	2	5	4	1	53	24	29	Talai	341283
1	-	1	1	1	-	523	196	327	Patharkati	341284
93	17	76	54	45	9	342	146	196	Manikjhatia	341285
-	-	-	27	24	3	517	189	328	Katnimaro	341286
-	-	-	7	3	4	139	43	96	Kalikanala	341287
-	-	-	7	3	4	127	45	82	Itamaro	341288
-	-	-	38	37	1	546	209	337	Nischinta	341289
-----Un-inhabited-----										
-	-	-	2	1	1	373	125	248	Tarajuri	341290
-	-	-	7	2	5	373	125	248	Bhalki Sol	341291
-----Un-inhabited-----										
-	-	-	-	-	-	545	159	386	Baghmari	341292
-	-	-	-	-	-	545	159	386	Baidapura	341293
-	-	-	-	-	-	163	52	111	Shiyalya	341294
-	-	-	1	1	-	321	127	194	Nekrasuli	341295
-----Un-inhabited-----										
-	-	-	21	10	11	146	59	87	Shushnigerya	341296
-	-	-	21	10	11	146	59	87	Tentala Harinchati	341297
5	-	5	5	5	-	466	143	323	Chhorda	341298
-	-	-	1	1	-	242	81	161	Khayrapati	341299
-----Un-inhabited-----										
5	-	5	6	4	2	213	90	123	Bara Mania	341300
-	-	-	-	-	-	213	90	123	Murakata	341301
-	-	-	-	-	-	100	48	52	Goshtakal	341302
-	-	-	-	-	-	15	6	9	Keudi	341303
-	-	-	-	-	-	155	52	103	Mechya	341304
-	-	-	2	1	1	306	158	148	Mechya	341304
-	-	-	2	1	1	306	158	148	Khudmarai	341305
1	-	1	29	2	27	67	26	41	Bankati	341306
-	-	-	-	-	-	91	36	55	Randebpur	341307
3	-	3	118	7	111	148	63	85	Saotal Diha	341308
1	1	-	13	3	10	754	307	447	Dumuria Shrishbani	341309
-	-	-	4	1	3	208	93	115	Gabradan	341310
-	-	-	-	-	-	65	36	29	Bara Pakurya	341311

**VILLAGE PRIMARY
C D Block -**

Location code number	Name of Village	Area of Village in hectares	Number of households	Total population (including institutional and houseless population)			Population in the age-group 0-6			
				Persons	Males	Females	Persons	Males	Females	
1	2	3	4	5	6	7	8	9	10	
341312	Keta Kijharia	100.47	55	224	109	115	25	10	15	
341313	Atadiha	190.90	80	369	192	177	48	29	19	
341314	Belyabera	88.88	87	395	185	210	48	23	25	
341315	Garghata	49.60			-----Un-inhabited-----					
341316	Pathra	146.45	145	660	323	337	59	29	30	
341317	Parasuli	43.07	67	263	132	131	25	11	14	
341318	Mangalmari	54.03	24	123	61	62	13	5	8	
341319	Kharipal	47.16			-----Un-inhabited-----					
341320	Sardar Pakuria	55.00	69	361	170	191	56	25	31	
341321	Tal Pakurya	66.77	116	541	268	273	65	29	36	
341322	Gobindapur	199.90	181	805	413	392	96	46	50	
341323	Jhilidam	90.90	111	483	234	249	43	22	21	
341324	Jugisol	118.95	56	219	105	114	24	11	13	
341325	Tiyakati	45.25	61	246	116	130	27	12	15	
341326	Bhuruchati	67.34			-----Un-inhabited-----					
341327	Pindra Gerya	130.07	137	580	285	295	52	26	26	
341328	Gholai	75.05	29	107	55	52	6	4	2	
341329	Paschim Gholai	97.93	66	294	144	150	36	21	15	
341330	Jarasol	182.63	82	351	177	174	29	12	17	
341331	Kesurgerya	29.23			-----Un-inhabited-----					
341332	Gohal Diha	89.00	22	101	57	44	10	7	3	
341333	Chirakuti	438.37	286	1,291	663	628	158	82	76	
341334	Bhaluk-Khulya	78.93	41	168	88	80	25	16	9	
341335	Gurigot	67.13	44	194	103	91	32	14	18	
341336	Indrakuri	30.44			-----Un-inhabited-----					
341337	Durgahari Jangal	337.62			-----Un-inhabited-----					
341338	Purna Pani	64.73	64	249	126	123	27	14	13	
341339	Bhanga Gar	64.96	25	104	51	53	11	5	6	
341340	Sankrail	116.11	117	491	238	253	33	12	21	
341341	Pairaguri	41.49	13	54	31	23	4	2	2	
341342	Gopalpur	57.54	41	172	78	94	22	10	12	
341343	Tilak Ghagra	78.92	49	232	121	111	21	14	7	
341344	Rangadiha	50.56	115	496	245	251	52	27	25	
341345	Hatia Sol	134.30	139	578	300	278	52	29	23	
341346	Kasiapada	78.09	185	760	393	367	63	35	28	
341347	Rajbandh	71.28	40	179	86	93	19	10	9	
341348	Ektali	99.59	20	79	48	31	7	4	3	
341349	Bara Barani	66.64	52	219	111	108	13	9	4	
341350	Sijdiha	51.80	59	256	129	127	28	13	15	
341351	Mahishabhaga	73.32	92	383	198	185	42	22	20	
341352	Marunia	72.20	142	605	310	295	84	49	35	
341353	Nischinta	53.30	45	218	125	93	42	25	17	
341354	Mundakati	72.44	117	485	249	236	48	23	25	
341355	Upar Barna Talbarani	75.32	46	225	114	111	14	7	7	
341356	Mahuli	44.99	90	400	196	204	63	32	31	
341357	Narada	51.45	65	292	143	149	34	20	14	
341358	Chhelabaria	80.27	88	349	181	168	33	22	11	
341359	Bhamal	87.98	242	1,161	586	575	134	74	60	
341360	Bikrampur	73.49	131	553	262	291	100	47	53	
341361	Ukhradan	96.01	79	344	162	182	39	16	23	
341362	Nuniasol	121.06	81	330	153	177	37	18	19	
341363	Dhopasol	61.36	46	235	122	113	31	18	13	
341364	Relagaria	331.38	48	192	94	98	17	10	7	
341365	Kakua	84.11	70	303	150	153	40	20	20	
341366	Jakua	117.78	191	853	432	421	72	35	37	

PRIMARY CENSUS ABSTRACT

CENSUS ABSTRACT

Sankrail

Scheduled Castes population			Scheduled Tribes population			Literates			Name of Village
Persons	Males	Females	Persons	Males	Females	Persons	Males	Females	
11	12	13	14	15	16	17	18	19	2
7	3	4	53	21	32	153	85	68	Keta Kijharia
39	22	17	-	-	-	272	158	114	Atadiha
7	4	3	-	-	-	260	135	125	Belyabera
-----Un-inhabited-----									
17	7	10	57	30	27	507	258	249	Garghata
-	-	-	219	111	108	205	116	89	Parasuli
-	-	-	-	-	-	97	49	48	Mangalmari
-----Un-inhabited-----									
361	170	191	-	-	-	230	131	99	Sardar Pakuria
147	73	74	-	-	-	408	220	188	Tal Pakurya
774	398	376	-	-	-	510	292	218	Gobindapur
7	3	4	-	-	-	383	201	182	Jhilidam
14	7	7	-	-	-	158	84	74	Jugisol
-	-	-	-	-	-	196	103	93	Tiyakati
-----Un-inhabited-----									
85	38	47	125	60	65	380	207	173	Bhuruchati
31	16	15	24	11	13	73	44	29	Pindra Gerya
4	3	1	-	-	-	198	102	96	Gholai
-	-	-	-	-	-	300	164	136	Paschim Gholai
-----Un-inhabited-----									
35	20	15	65	36	29	79	48	31	Jarasol
359	186	173	649	330	319	832	489	343	Kesurgerya
-	-	-	167	87	80	118	67	51	Gohal Diha
-	-	-	193	102	91	122	75	47	Chirakuti
-----Un-inhabited-----									
-----Un-inhabited-----									
-	-	-	12	5	7	150	90	60	Bhaluk-Khulya
4	3	1	28	14	14	77	42	35	Gurigot
43	21	22	246	114	132	324	176	148	Indrakuri
-	-	-	54	31	23	33	23	10	Durgahari Jangal
-	-	-	157	70	87	105	59	46	Purna Pani
5	4	1	163	81	82	156	90	66	Bhanga Gar
44	23	21	212	96	116	354	189	165	Sankrail
6	3	3	53	26	27	392	219	173	Pairaguri
6	2	4	83	39	44	523	289	234	Gopalpur
-	-	-	35	16	19	122	62	60	Tilak Ghagra
28	18	10	-	-	-	63	40	23	Rangadiha
-	-	-	184	93	91	117	67	50	Hatia Sol
57	28	29	67	32	35	171	96	75	Kasiapada
-	-	-	-	-	-	289	163	126	Rajbandh
64	35	29	279	141	138	319	183	136	Ektali
-	-	-	171	99	72	134	85	49	Bara Barani
150	74	76	192	103	89	271	166	105	Sijdiha
19	10	9	85	44	41	168	90	78	Mahishabhaga
101	48	53	5	1	4	272	149	123	Marunia
-	-	-	-	-	-	216	116	100	Nischinta
4	1	3	-	-	-	284	141	143	Mundakati
202	103	99	651	326	325	669	391	278	Upar Barna Talbarni
-	-	-	530	250	280	295	156	139	Mahuli
43	21	22	185	87	98	182	109	73	Narada
59	28	31	54	25	29	114	59	55	Chhelabaria
8	5	3	32	19	13	165	92	73	Bhamal
9	5	4	-	-	-	118	74	44	Bikrampur
62	27	35	-	-	-	192	105	87	Ukhradan
-	-	-	-	-	-	733	387	346	Nuniasol
-	-	-	-	-	-	-	-	-	Dhopsol
-	-	-	-	-	-	-	-	-	Relagaria
-	-	-	-	-	-	-	-	-	Kakua
-	-	-	-	-	-	-	-	-	Jakua

VILLAGE PRIMARY
C D Block -

Location code number	Name of Village	Illiterates			Total workers			Main workers		
		Persons	Males	Females	Persons	Males	Females	Persons	Males	Females
1	2	20	21	22	23	24	25	26	27	28
341312	Keta Kijharia	71	24	47	118	65	53	29	26	3
341313	Atadiha	97	34	63	145	95	50	142	94	48
341314	Belyabera	135	50	85	246	123	123	32	30	2
341315	Garghata				-----Un-inhabited-----					
341316	Pathra	153	65	88	436	209	227	146	118	28
341317	Parasuli	58	16	42	83	70	13	78	67	11
341318	Mangalmari	26	12	14	84	41	43	22	20	2
341319	Kharipal				-----Un-inhabited-----					
341320	Sardar Pakuria	131	39	92	241	116	125	16	10	6
341321	Tal Pakurya	133	48	85	156	127	29	128	117	11
341322	Gobindapur	295	121	174	350	205	145	6	6	-
341323	Jhilidam	100	33	67	162	129	33	134	120	14
341324	Jugisol	61	21	40	121	67	54	52	47	5
341325	Tiyakati	50	13	37	90	67	23	68	63	5
341326	Bhuruchati				-----Un-inhabited-----					
341327	Pindra Gerya	200	78	122	279	184	95	87	81	6
341328	Gholai	34	11	23	56	36	20	28	24	4
341329	Paschim Gholai	96	42	54	177	87	90	60	56	4
341330	Jarasol	51	13	38	239	123	116	89	84	5
341331	Kesurgerya				-----Un-inhabited-----					
341332	Gohal Diha	22	9	13	63	37	26	2	2	-
341333	Chirakuti	459	174	285	718	413	305	417	313	104
341334	Bhaluk-Khulya	50	21	29	118	57	61	-	-	-
341335	Gurigot	72	28	44	117	60	57	-	-	-
341336	Indrakuri				-----Un-inhabited-----					
341337	Durgahari Jangal				-----Un-inhabited-----					
341338	Purna Pani	99	36	63	119	71	48	119	71	48
341339	Bhanga Gar	27	9	18	46	26	20	46	26	20
341340	Sankrail	167	62	105	154	144	10	152	143	9
341341	Pairaguri	21	8	13	25	16	9	-	-	-
341342	Gopalpur	67	19	48	65	44	21	2	-	2
341343	Tilak Ghagra	76	31	45	103	68	35	11	10	1
341344	Rangadiha	142	56	86	259	144	115	193	126	67
341345	Hatia Sol	186	81	105	359	191	168	186	173	13
341346	Kasiapada	237	104	133	247	226	21	89	81	8
341347	Rajbandh	57	24	33	63	57	6	3	2	1
341348	Ektali	16	8	8	37	29	8	34	28	6
341349	Bara Barani	102	44	58	130	70	60	119	64	55
341350	Sijdiha	85	33	52	75	68	7	71	65	6
341351	Mahishabhaga	94	35	59	165	125	40	152	124	28
341352	Marunia	286	127	159	315	179	136	180	138	42
341353	Nischinta	84	40	44	57	48	9	45	41	4
341354	Mundakati	214	83	131	315	158	157	28	23	5
341355	Upar Barna Talbarani	57	24	33	90	65	25	7	7	-
341356	Mahuli	128	47	81	143	121	22	141	120	21
341357	Narada	76	27	49	103	89	14	102	88	14
341358	Chhelabaria	65	40	25	127	95	32	74	69	5
341359	Bhamal	492	195	297	483	328	155	274	258	16
341360	Bikrampur	258	106	152	205	136	69	93	87	6
341361	Ukhradan	162	53	109	227	111	116	3	3	-
341362	Nuniasol	216	94	122	174	98	76	170	96	74
341363	Dhopasol	70	30	40	104	77	27	99	76	23
341364	Relagaria	74	20	54	89	49	40	32	29	3
341365	Kakua	111	45	66	193	98	95	3	2	1
341366	Jakua	120	45	75	303	249	54	165	131	34

PRIMARY CENSUS ABSTRACT

CENSUS ABSTRACT

Sankrail

Industrial category of main workers													Name of Village 2
Cultivators			Household industry						Other workers				
			Agricultural labourers			workers							
Persons	Males	Females	Persons	Males	Females	Persons	Males	Females	Persons	Males	Females		
29	30	31	32	33	34	35	36	37	38	39	40		
7	6	1	15	14	1	1	1	-	6	5	1	Keta Kijharia	
46	46	-	87	39	48	-	-	-	9	9	-	Atadiha	
27	26	1	3	2	1	-	-	-	2	2	-	Belyabera	
-----Un-inhabited-----												Garghata	
1	1	-	136	112	24	-	-	-	9	5	4	Pathra	
60	55	5	12	10	2	-	-	-	6	2	4	Parasuli	
-	-	-	22	20	2	-	-	-	-	-	-	Mangalmari	
-----Un-inhabited-----												Kharipal	
3	3	-	7	2	5	-	-	-	6	5	1	Sardar Pakuria	
58	58	-	55	45	10	-	-	-	15	14	1	Tal Pakurya	
-	-	-	-	-	-	-	-	-	6	6	-	Gobindapur	
120	111	9	3	1	2	-	-	-	11	8	3	Jhilidam	
19	16	3	27	25	2	-	-	-	6	6	-	Jugisol	
56	54	2	8	7	1	-	-	-	4	2	2	Tiyakati	
-----Un-inhabited-----												Bhuruchati	
60	59	1	-	-	-	6	3	3	21	19	2	Pindra Gerya	
16	16	-	-	-	-	-	-	-	12	8	4	Gholai	
52	50	2	3	2	1	2	2	-	3	2	1	Paschim Gholai	
79	76	3	3	3	-	-	-	-	7	5	2	Jarasol	
-----Un-inhabited-----												Kesurgerya	
-	-	-	-	-	-	-	-	-	2	2	-	Gohal Diha	
239	200	39	172	108	64	-	-	-	6	5	1	Chirakuti	
-	-	-	-	-	-	-	-	-	-	-	-	Bhaluk-Khulya	
-	-	-	-	-	-	-	-	-	-	-	-	Gurigot	
-----Un-inhabited-----												Indrakuri	
-----Un-inhabited-----												Durgahari Jangal	
19	18	1	82	46	36	-	-	-	18	7	11	Purna Pani	
11	11	-	19	6	13	-	-	-	16	9	7	Bhanga Gar	
92	91	1	42	34	8	-	-	-	18	18	-	Sankrail	
-	-	-	-	-	-	-	-	-	-	-	-	Pairaguri	
-	-	-	1	-	1	-	-	-	1	-	1	Gopalpur	
-	-	-	-	-	-	-	-	-	11	10	1	Tilak Ghagra	
56	54	2	46	40	6	-	-	-	91	32	59	Rangadiha	
163	153	10	8	8	-	-	-	-	15	12	3	Hatia Sol	
26	26	-	2	2	-	-	-	-	61	53	8	Kasiapada	
-	-	-	-	-	-	-	-	-	3	2	1	Rajbandh	
17	14	3	9	6	3	-	-	-	8	8	-	Ektali	
4	3	1	113	60	53	-	-	-	2	1	1	Bara Barani	
62	58	4	-	-	-	-	-	-	9	7	2	Sijdiha	
76	75	1	67	41	26	-	-	-	9	8	1	Mahishabhaga	
29	28	1	111	80	31	4	2	2	36	28	8	Marunia	
9	9	-	32	28	4	1	1	-	3	3	-	Nischinta	
-	-	-	21	18	3	-	-	-	7	5	2	Mundakati	
-	-	-	1	1	-	-	-	-	6	6	-	Upar Barna Talbarani	
102	97	5	36	21	15	-	-	-	3	2	1	Mahuli	
70	69	1	26	14	12	-	-	-	6	5	1	Narada	
51	50	1	8	6	2	3	3	-	12	10	2	Chhelabaria	
114	111	3	111	101	10	-	-	-	49	46	3	Bhamal	
6	6	-	82	77	5	-	-	-	5	4	1	Bikrampur	
2	2	-	-	-	-	-	-	-	1	1	-	Ukhradan	
30	25	5	132	65	67	-	-	-	8	6	2	Nuniasol	
60	53	7	37	21	16	-	-	-	2	2	-	Dhupasol	
1	1	-	28	25	3	-	-	-	3	3	-	Relagaria	
-	-	-	2	1	1	-	-	-	1	1	-	Kakua	
103	98	5	35	14	21	-	-	-	27	19	8	Jakua	

VILLAGE PRIMARY
C D Block -

Location code number		Industrial category								
		Marginal workers			Cultivators			Agricultural labourers		
		Persons	Males	Females	Persons	Males	Females	Persons	Males	Females
1	2	41	42	43	44	45	46	47	48	49
341312	Keta Kijharia	89	39	50	6	6	-	83	33	50
341313	Atadiha	3	1	2	1	-	1	-	-	-
341314	Belyabera	214	93	121	106	49	57	80	37	43
341315	Garghata	-----Un-inhabited-----								
341316	Pathra	290	91	199	-	-	-	287	89	198
341317	Parasuli	5	3	2	-	-	-	1	-	1
341318	Mangalmari	62	21	41	-	-	-	62	21	41
341319	Kharipal	-----Un-inhabited-----								
341320	Sardar Pakuria	225	106	119	25	22	3	191	75	116
341321	Tal Pakurya	28	10	18	-	-	-	28	10	18
341322	Gobindapur	344	199	145	2	2	-	338	193	145
341323	Jhilidam	28	9	19	2	-	2	17	4	13
341324	Jugisol	69	20	49	1	1	-	67	18	49
341325	Tiyakati	22	4	18	2	2	-	20	2	18
341326	Bhuruchati	-----Un-inhabited-----								
341327	Pindra Gerya	192	103	89	2	-	2	177	102	75
341328	Gholai	28	12	16	-	-	-	27	11	16
341329	Paschim Gholai	117	31	86	11	8	3	102	22	80
341330	Jarasol	150	39	111	99	3	96	50	35	15
341331	Kesurgerya	-----Un-inhabited-----								
341332	Gohal Diha	61	35	26	1	-	1	59	34	25
341333	Chirakuti	301	100	201	3	2	1	294	96	198
341334	Bhaluk-Khulya	118	57	61	-	-	-	114	57	57
341335	Gurigot	117	60	57	-	-	-	117	60	57
341336	Indrakuri	-----Un-inhabited-----								
341337	Durgahari Jangal	-----Un-inhabited-----								
341338	Purna Pani	-	-	-	-	-	-	-	-	-
341339	Bhanga Gar	-	-	-	-	-	-	-	-	-
341340	Sankrail	2	1	1	-	-	-	-	-	-
341341	Pairaguri	25	16	9	1	1	-	24	15	9
341342	Gopalpur	63	44	19	8	8	-	55	36	19
341343	Tilak Ghagra	92	58	34	17	15	2	75	43	32
341344	Rangadiha	66	18	48	32	2	30	18	12	6
341345	Hatia Sol	173	18	155	2	1	1	170	16	154
341346	Kasiapada	158	145	13	32	32	-	115	104	11
341347	Rajbandh	60	55	5	1	-	1	54	54	-
341348	Ektali	3	1	2	-	-	-	3	1	2
341349	Bara Barani	11	6	5	1	-	1	10	6	4
341350	Sijdiha	4	3	1	2	1	1	2	2	-
341351	Mahishabhaga	13	1	12	6	1	5	5	-	5
341352	Marunia	135	41	94	2	2	-	123	34	89
341353	Nischinta	12	7	5	2	1	1	7	5	2
341354	Mundakati	287	135	152	35	18	17	249	115	134
341355	Upar Barna Talbarani	83	58	25	21	18	3	59	38	21
341356	Mahuli	2	1	1	1	1	-	-	-	-
341357	Narada	1	1	-	-	-	-	-	-	-
341358	Chhelabaria	53	26	27	2	1	1	41	22	19
341359	Bhamal	209	70	139	5	4	1	173	46	127
341360	Bikrampur	112	49	63	33	29	4	78	20	58
341361	Ukhradan	224	108	116	63	61	2	161	47	114
341362	Nuniasol	4	2	2	1	1	-	3	1	2
341363	Dhopasol	5	1	4	-	-	-	5	1	4
341364	Relagaria	57	20	37	1	1	-	55	18	37
341365	Kakua	190	96	94	-	-	-	189	96	93
341366	Jakua	138	118	20	5	3	2	117	106	11

PRIMARY CENSUS ABSTRACT

CENSUS ABSTRACT

Sankrail

of marginal workers

Household industry workers			Other workers			Non-workers			Name of Village	Location code number
Persons	Males	Females	Persons	Males	Females	Persons	Males	Females		
50	51	52	53	54	55	56	57	58		
-	-	-	-	-	-	106	44	62	Keta Kijharia	341312
-	-	-	2	1	1	224	97	127	Atadiha	341313
1	-	1	27	7	20	149	62	87	Belyabera	341314
			-----Un-inhabited-----						Garghata	341315
-	-	-	3	2	1	224	114	110	Pathra	341316
1	1	-	3	2	1	180	62	118	Parasuli	341317
-	-	-	-	-	-	39	20	19	Mangalmari	341318
			-----Un-inhabited-----						Kharipal	341319
7	7	-	2	2	-	120	54	66	Sardar Pakuria	341320
-	-	-	-	-	-	385	141	244	Tal Pakuria	341321
1	1	-	3	3	-	455	208	247	Gobindapur	341322
-	-	-	9	5	4	321	105	216	Jhilidam	341323
-	-	-	1	1	-	98	38	60	Jugisol	341324
-	-	-	-	-	-	156	49	107	Tiyakati	341325
			-----Un-inhabited-----						Bhuruchati	341326
9	1	8	4	-	4	301	101	200	Pindra Gerya	341327
-	-	-	1	1	-	51	19	32	Gholai	341328
3	-	3	1	1	-	117	57	60	Paschim Gholai	341329
-	-	-	1	1	-	112	54	58	Jarasol	341330
			-----Un-inhabited-----						Kesurgerya	341331
1	1	-	-	-	-	38	20	18	Gohal Diha	341332
-	-	-	4	2	2	573	250	323	Chirakuti	341333
4	-	4	-	-	-	50	31	19	Bhaluk-Khulya	341334
-	-	-	-	-	-	77	43	34	Gurigot	341335
			-----Un-inhabited-----						Indrakuri	341336
			-----Un-inhabited-----						Durgahari Jangal	341337
-	-	-	-	-	-	130	55	75	Purna Pani	341338
-	-	-	-	-	-	58	25	33	Bhanga Gar	341339
-	-	-	2	1	1	337	94	243	Sankrail	341340
-	-	-	-	-	-	29	15	14	Pairaguri	341341
-	-	-	-	-	-	107	34	73	Gopalpur	341342
-	-	-	-	-	-	129	53	76	Tilak Ghagra	341343
-	-	-	16	4	12	237	101	136	Rangadiha	341344
-	-	-	1	1	-	219	109	110	Hatia Sol	341345
-	-	-	11	9	2	513	167	346	Kasiapada	341346
-	-	-	5	1	4	116	29	87	Rajbandh	341347
-	-	-	-	-	-	42	19	23	Ektali	341348
-	-	-	-	-	-	89	41	48	Bara Barani	341349
-	-	-	-	-	-	181	61	120	Sijdiha	341350
1	-	1	1	-	1	218	73	145	Mahishabhaga	341351
-	-	-	10	5	5	290	131	159	Marunia	341352
-	-	-	3	1	2	161	77	84	Nischinta	341353
1	1	-	2	1	1	170	91	79	Mundakati	341354
-	-	-	3	2	1	135	49	86	Upar Barna Talbarni	341355
-	-	-	1	-	1	257	75	182	Mahuli	341356
-	-	-	1	1	-	189	54	135	Narada	341357
1	1	-	9	2	7	222	86	136	Chhelabaria	341358
3	3	-	28	17	11	678	258	420	Bhamal	341359
-	-	-	1	-	1	348	126	222	Bikrampur	341360
-	-	-	-	-	-	117	51	66	Ukhradan	341361
-	-	-	-	-	-	156	55	101	Nuniasol	341362
-	-	-	-	-	-	131	45	86	Dhopasol	341363
-	-	-	1	1	-	103	45	58	Relagaria	341364
1	-	1	-	-	-	110	52	58	Kakua	341365
1	-	1	15	9	6	550	183	367	Jakua	341366

VILLAGE PRIMARY
C D Block -

Location code number	Name of Village	Area of Village in hectares	Number of households	Total population (including institutional and houseless population)			Population in the age-group 0-6		
				Persons	Males	Females	Persons	Males	Females
1	2	3	4	5	6	7	8	9	10
341367	Bara Dainmari	71.43	55	259	133	126	29	16	13
341368	Muchlaband	7.73		-----Un-inhabited-----					
341369	Kumartop	18.49	1	8	4	4	1	1	-
341370	Asanbani	58.02	31	145	70	75	23	13	10
341371	Tulsibani	52.32	62	222	109	113	24	14	10
341372	Jangal Kurachi	132.95	301	1,280	628	652	122	62	60
341373	Patasol	43.80	26	116	56	60	14	8	6
341374	Rakshani	117.14	92	419	209	210	49	19	30
341375	Lata	40.54	69	301	149	152	24	13	11
341376	Baligerya	90.41	429	1,843	957	886	165	87	78
341377	Ahira	82.22	92	383	209	174	31	15	16
341378	Pashra	24.23		-----Un-inhabited-----					
341379	Chanda	14.53		-----Un-inhabited-----					
341380	Kultikri	14.47	154	797	400	397	89	46	43
341381	Mahuli	81.87	10	58	28	30	7	3	4
341382	Gourberya	37.58	40	199	97	102	24	12	12
341383	Daktia	47.32	22	108	53	55	8	3	5
341384	Charar	184.16	124	579	295	284	64	33	31
341385	Dangra	63.85	59	288	146	142	41	18	23
341386	Phulbani	472.75	155	750	401	349	70	38	32
341387	Nagdona	5.90	57	249	132	117	20	8	12
341388	Mandar	95.31	115	529	267	262	60	38	22
341389	Baghuasol	28.67	51	210	99	111	33	16	17
341390	Mukundapur	59.46	112	480	244	236	44	21	23
341391	Taradiha	44.32	49	230	120	110	27	12	15
341392	Birkanda	42.89	45	186	93	93	24	10	14
341393	Arsabandi	59.44	80	303	155	148	32	14	18
341394	Amjhatia	55.20	50	199	102	97	17	9	8
341395	Thengamara	44.51	79	357	190	167	37	21	16
341396	Kadamdiha	83.85	170	844	437	407	93	43	50
341397	Kaliabandhi	49.92		-----Un-inhabited-----					
341398	Dhopsol	94.84	193	861	436	425	137	67	70
341399	Srirampur	56.34		-----Un-inhabited-----					
341400	Dangarsari	57.00	32	144	71	73	14	7	7
341401	Chhelia Singa	52.87	52	224	105	119	34	15	19
341402	Rohini	71.22	358	1,691	876	815	174	96	78
341403	Kutisai	109.28	161	716	374	342	101	53	48
341404	Harekrishnapur	101.25	139	678	347	331	78	39	39
341405	Sripur	101.58	122	580	303	277	74	47	27
341406	Tetulia	58.99	28	92	42	50	13	4	9
341407	Ranjitpur	118.94	253	1,216	605	611	132	67	65
341408	Padima	73.77		-----Un-inhabited-----					
341409	Bhurkundi	89.94	74	342	178	164	28	13	15
341410	Tikarpara	67.88	59	234	117	117	21	9	12
341411	Paharajpur	59.45	121	544	268	276	57	27	30
341412	Gundur Ghura	72.58	2	9	6	3	1	1	-
341413	Bishnupur	48.42	92	424	223	201	52	33	19
341414	Andhari	48.07	180	767	394	373	56	26	30
341415	Bahadurpur	46.07	156	718	361	357	68	36	32
341416	Nabakishorpur	73.43	22	97	52	45	19	11	8
341417	Dhitpur	91.86	100	439	214	225	67	28	39
341418	Masarh Salbani	121.44	184	808	401	407	106	48	58
341419	Masarh	119.24		-----Un-inhabited-----					
341420	Baburbani	107.59	153	692	351	341	114	57	57
341421	Olda	88.44	85	356	176	180	37	22	15

PRIMARY CENSUS ABSTRACT

CENSUS ABSTRACT

Sankrail

Scheduled Castes population			Scheduled Tribes population			Literates			Name of Village
Persons	Males	Females	Persons	Males	Females	Persons	Males	Females	
11	12	13	14	15	16	17	18	19	2
-	-	-	72	40	32	208	111	97	Bara Dainmari
-----Un-inhabited-----									Muchlaband
-	-	-	-	-	-	6	3	3	Kumartop
-	-	-	144	70	74	109	54	55	Asanbani
6	4	2	58	31	27	98	45	53	Tulsibani
184	91	93	405	193	212	882	460	422	Jangal Kurachi
-	-	-	107	52	55	72	37	35	Patasol
13	7	6	256	127	129	264	141	123	Rakshani
6	4	2	43	19	24	253	132	121	Lata
189	91	98	359	186	173	1,342	748	594	Baligerya
1	-	1	298	167	131	335	187	148	Ahira
-----Un-inhabited-----									Pashra
-----Un-inhabited-----									Chanda
131	75	56	1	1	-	622	328	294	Kutikiri
-	-	-	-	-	-	44	23	21	Mahuli
-	-	-	-	-	-	166	80	86	Gourberya
-	-	-	11	4	7	90	47	43	Daktia
113	59	54	3	2	1	445	236	209	Charar
4	1	3	284	145	139	103	67	36	Dangra
5	3	2	536	290	246	492	289	203	Phulbani
1	1	-	-	-	-	204	115	89	Nagdona
7	4	3	183	95	88	417	210	207	Mandar
-	-	-	210	99	111	126	69	57	Baghuasol
331	170	161	133	66	67	331	192	139	Mukundapur
-	-	-	218	115	103	124	75	49	Taradiha
-	-	-	165	82	83	106	62	44	Birkanda
6	3	3	96	51	45	152	86	66	Arsabandi
38	24	14	157	77	80	94	61	33	Amjhatia
-	-	-	63	37	26	214	123	91	Thengamara
-	-	-	205	102	103	528	297	231	Kadamdiha
-----Un-inhabited-----									Kaliabandhi
447	218	229	-	-	-	507	300	207	Dhopsol
-----Un-inhabited-----									Srirampur
32	12	20	110	58	52	102	52	50	Dangarsari
-	-	-	200	95	105	116	63	53	Chhelia Singa
158	88	70	105	57	48	1,273	702	571	Rohini
342	179	163	244	128	116	352	209	143	Kutisai
428	223	205	16	7	9	487	276	211	Harekrishnapur
42	24	18	70	37	33	318	186	132	Sripur
-	-	-	71	32	39	52	28	24	Tetulia
520	252	268	228	113	115	795	441	354	Ranjitpur
-----Un-inhabited-----									Padima
14	8	6	49	29	20	190	114	76	Bhurkundi
19	9	10	-	-	-	130	77	53	Tikarpara
34	17	17	510	251	259	325	189	136	Paharajpur
-	-	-	9	6	3	5	3	2	Gundur Ghura
-	-	-	169	89	80	243	139	104	Bishnupur
55	27	28	-	-	-	598	336	262	Andhari
64	32	32	1	-	1	506	276	230	Bahadurpur
41	22	19	-	-	-	49	28	21	Nabakishorpur
11	8	3	428	206	222	228	133	95	Dhitpur
13	8	5	721	352	369	519	311	208	Masarh Salbani
-----Un-inhabited-----									Masarh
263	133	130	339	175	164	432	247	185	Baburbani
30	18	12	256	121	135	254	134	120	Olda

VILLAGE PRIMARY
C D Block -

Location code number	Name of Village	Illiterates			Total workers			Main workers		
		Persons	Males	Females	Persons	Males	Females	Persons	Males	Females
1	2	20	21	22	23	24	25	26	27	28
341367	Bara Dainmari	51	22	29	141	88	53	74	56	18
341368	Muchlaband	-----Un-inhabited-----								
341369	Kumartop	2	1	1	3	3	-	3	3	-
341370	Asanbani	36	16	20	102	50	52	1	1	-
341371	Tulsibani	124	64	60	104	64	40	99	61	38
341372	Jangal Kurachi	398	168	230	771	390	381	136	115	21
341373	Patasol	44	19	25	65	34	31	17	14	3
341374	Rakshani	155	68	87	199	123	76	28	27	1
341375	Lata	48	17	31	116	97	19	78	65	13
341376	Baligerya	501	209	292	626	537	89	430	382	48
341377	Ahira	48	22	26	275	150	125	5	5	-
341378	Pashra	-----Un-inhabited-----								
341379	Chanda	-----Un-inhabited-----								
341380	Kultikri	175	72	103	320	248	72	264	236	28
341381	Mahuli	14	5	9	22	16	6	17	14	3
341382	Gourberya	33	17	16	76	60	16	76	60	16
341383	Daktia	18	6	12	36	31	5	36	31	5
341384	Charar	134	59	75	221	172	49	177	164	13
341385	Dangra	185	79	106	163	91	72	154	85	69
341386	Phulbani	258	112	146	398	225	173	389	219	170
341387	Nagdona	45	17	28	88	74	14	70	68	2
341388	Mandar	112	57	55	207	135	72	133	121	12
341389	Baghuasol	84	30	54	113	58	55	55	52	3
341390	Mukundapur	149	52	97	314	163	151	186	143	43
341391	Taradiha	106	45	61	134	74	60	129	74	55
341392	Birkanda	80	31	49	112	56	56	9	7	2
341393	Arsabandi	151	69	82	199	102	97	78	76	2
341394	Amjhatia	105	41	64	138	71	67	46	46	-
341395	Thengamara	143	67	76	153	111	42	72	67	5
341396	Kadamdiha	316	140	176	230	217	13	220	210	10
341397	Kaliabandhi	-----Un-inhabited-----								
341398	Dhopsol	354	136	218	478	248	230	49	43	6
341399	Srirampur	-----Un-inhabited-----								
341400	Dangarsari	42	19	23	82	42	40	30	24	6
341401	Chhelia Singa	108	42	66	94	63	31	62	45	17
341402	Rohini	418	174	244	549	492	57	530	478	52
341403	Kutisai	364	165	199	283	214	69	258	208	50
341404	Harekrishnapur	191	71	120	422	230	192	104	95	9
341405	Sripur	262	117	145	174	166	8	172	164	8
341406	Tetulia	40	14	26	47	27	20	5	4	1
341407	Ranjitpur	421	164	257	548	351	197	416	320	96
341408	Padima	-----Un-inhabited-----								
341409	Bhurkundi	152	64	88	123	119	4	122	119	3
341410	Tikarpara	104	40	64	86	78	8	82	76	6
341411	Paharajpur	219	79	140	238	147	91	20	15	5
341412	Gundur Ghura	4	3	1	7	5	2	-	-	-
341413	Bishnupur	181	84	97	195	141	54	165	119	46
341414	Andhari	169	58	111	245	228	17	221	205	16
341415	Bahadurpur	212	85	127	223	210	13	218	209	9
341416	Nabakishorpur	48	24	24	25	25	-	25	25	-
341417	Dhitpur	211	81	130	223	115	108	120	110	10
341418	Masarh Salbani	289	90	199	262	228	34	254	221	33
341419	Masarh	-----Un-inhabited-----								
341420	Baburbani	260	104	156	363	213	150	180	152	28
341421	Olda	102	42	60	104	99	5	48	45	3

PRIMARY CENSUS ABSTRACT

CENSUS ABSTRACT

Sankrail

Industrial category of main workers													Name of Village 2
Cultivators			Household industry						Other workers				
Persons	Males	Females	Agricultural labourers			workers			Persons	Males	Females		
			Persons	Males	Females	Persons	Males	Females					
29	30	31	32	33	34	35	36	37	38	39	40		
39	39	-	28	13	15	-	-	-	7	4	3	Bara Dainmari	
-----Un-inhabited-----												Muchlaband	
1	1	-	1	1	-	-	-	-	1	1	-	Kumartop	
-	-	-	1	1	-	-	-	-	-	-	-	Asanbani	
22	19	3	73	40	33	-	-	-	4	2	2	Tulsibani	
3	3	-	28	24	4	49	47	2	56	41	15	Jangal Kurachi	
-	-	-	2	2	-	1	-	1	14	12	2	Patasol	
1	1	-	2	1	1	-	-	-	25	25	-	Rakshani	
4	4	-	1	1	-	2	2	-	71	58	13	Lata	
137	133	4	23	20	3	14	10	4	256	219	37	Baligerya	
1	1	-	3	3	-	-	-	-	1	1	-	Ahira	
-----Un-inhabited-----												Pashra	
-----Un-inhabited-----												Chanda	
162	147	15	43	40	3	7	3	4	52	46	6	Kultikri	
9	9	-	2	1	1	5	3	2	1	1	-	Mahuli	
65	54	11	-	-	-	-	-	-	11	6	5	Gourberya	
29	28	1	7	3	4	-	-	-	-	-	-	Daktia	
96	94	2	63	60	3	-	-	-	18	10	8	Charar	
9	6	3	144	78	66	-	-	-	1	1	-	Dangra	
11	7	4	357	200	157	14	6	8	7	6	1	Phulbani	
62	62	-	2	2	-	-	-	-	6	4	2	Nagdona	
76	72	4	49	43	6	-	-	-	8	6	2	Mandar	
8	8	-	1	1	-	40	37	3	6	6	-	Baghuasol	
113	108	5	51	17	34	18	15	3	4	3	1	Mukundapur	
25	17	8	98	54	44	1	-	1	5	3	2	Taradiha	
4	4	-	5	3	2	-	-	-	-	-	-	Birkanda	
41	41	-	35	33	2	-	-	-	2	2	-	Arsabandi	
42	42	-	4	4	-	-	-	-	-	-	-	Amjhatia	
52	51	1	13	11	2	-	-	-	7	5	2	Thengamara	
67	65	2	133	127	6	-	-	-	20	18	2	Kadamdiha	
-----Un-inhabited-----												Kaliabandhi	
11	11	-	20	20	-	-	-	-	18	12	6	Dhopsol	
-----Un-inhabited-----												Srirampur	
22	19	3	6	3	3	2	2	-	-	-	-	Dangarsari	
20	18	2	30	19	11	1	1	-	11	7	4	Chhelia Singa	
92	88	4	159	142	17	10	8	2	269	240	29	Rohini	
11	11	-	156	132	24	60	37	23	31	28	3	Kutisai	
40	38	2	19	16	3	-	-	-	45	41	4	Harekrishnapur	
159	155	4	3	3	-	-	-	-	10	6	4	Sripur	
-	-	-	1	1	-	-	-	-	4	3	1	Tetulia	
143	133	10	200	126	74	17	11	6	56	50	6	Ranjitpur	
-----Un-inhabited-----												Padima	
120	117	3	-	-	-	1	1	-	1	1	-	Bhurkundi	
59	59	-	18	15	3	-	-	-	5	2	3	Tikarpara	
-	-	-	3	3	-	-	-	-	17	12	5	Paharajpur	
-	-	-	-	-	-	-	-	-	-	-	-	Gundur Ghura	
69	64	5	90	51	39	-	-	-	6	4	2	Bishnupur	
183	172	11	4	4	-	-	-	-	34	29	5	Andhari	
91	89	2	87	87	-	1	1	-	39	32	7	Bahadurpur	
5	5	-	19	19	-	1	1	-	-	-	-	Nabakishorpur	
24	21	3	92	88	4	-	-	-	4	1	3	Dhitpur	
207	193	14	38	22	16	3	3	-	6	3	3	Masrah Salbani	
-----Un-inhabited-----												Masrah	
104	104	-	60	36	24	2	2	-	14	10	4	Baburbani	
28	28	-	12	12	-	-	-	-	8	5	3	Olda	

VILLAGE PRIMARY
C D Block -

Location code		Industrial category								
		Marginal workers			Cultivators			Agricultural labourers		
number	Name of Village	Persons	Males	Females	Persons	Males	Females	Persons	Males	Females
1	2	41	42	43	44	45	46	47	48	49
341367	Bara Dainmari	67	32	35	1	1	-	59	29	30
341368	Muchlaband	-----Un-inhabited-----								
341369	Kumartop	-	-	-	-	-	-	-	-	-
341370	Asanbani	101	49	52	-	-	-	101	49	52
341371	Tulsibani	5	3	2	1	-	1	4	3	1
341372	Jangal Kurachi	635	275	360	1	-	1	577	234	343
341373	Patasol	48	20	28	9	8	1	39	12	27
341374	Rakshani	171	96	75	62	60	2	107	35	72
341375	Lata	38	32	6	10	10	-	16	11	5
341376	Baligerya	196	155	41	15	14	1	160	126	34
341377	Ahira	270	145	125	-	-	-	269	144	125
341378	Pashra	-----Un-inhabited-----								
341379	Chanda	-----Un-inhabited-----								
341380	Kultikri	56	12	44	12	6	6	29	2	27
341381	Mahuli	5	2	3	-	-	-	-	-	-
341382	Gourberya	-	-	-	-	-	-	-	-	-
341383	Daktia	-	-	-	-	-	-	-	-	-
341384	Charar	44	8	36	-	-	-	44	8	36
341385	Dangra	9	6	3	2	2	-	7	4	3
341386	Phulbani	9	6	3	-	-	-	9	6	3
341387	Nagdona	18	6	12	2	1	1	11	3	8
341388	Mandar	74	14	60	3	2	1	65	8	57
341389	Baghuasol	58	6	52	1	-	1	8	2	6
341390	Mukundapur	128	20	108	3	2	1	105	15	90
341391	Taradiha	5	-	5	1	-	1	2	-	2
341392	Birkanda	103	49	54	33	29	4	69	19	50
341393	Arsabandi	121	26	95	6	4	2	115	22	93
341394	Amjhatia	92	25	67	1	1	-	86	21	65
341395	Thengamara	81	44	37	13	7	6	67	37	30
341396	Kadamdiha	10	7	3	1	1	-	8	5	3
341397	Kaliabandhi	-----Un-inhabited-----								
341398	Dhopasol	429	205	224	6	4	2	416	195	221
341399	Srirampur	-----Un-inhabited-----								
341400	Dangarsari	52	18	34	2	1	1	50	17	33
341401	Chhelia Singa	32	18	14	6	5	1	24	11	13
341402	Rohini	19	14	5	3	3	-	6	4	2
341403	Kutisai	25	6	19	-	-	-	14	4	10
341404	Harekrishnapur	318	135	183	53	48	5	218	60	158
341405	Sripur	2	2	-	-	-	-	2	2	-
341406	Tetulia	42	23	19	1	1	-	29	11	18
341407	Ranjitpur	132	31	101	5	1	4	102	19	83
341408	Padima	-----Un-inhabited-----								
341409	Bhurkundi	1	-	1	-	-	-	-	-	-
341410	Tikarpara	4	2	2	2	1	1	2	1	1
341411	Paharajpur	218	132	86	47	39	8	134	61	73
341412	Gundur Ghura	7	5	2	-	-	-	5	3	2
341413	Bishnupur	30	22	8	2	1	1	28	21	7
341414	Andhari	24	23	1	1	1	-	5	5	-
341415	Bahadurpur	5	1	4	1	-	1	2	1	1
341416	Nabakishorpur	-	-	-	-	-	-	-	-	-
341417	Dhitpur	103	5	98	-	-	-	103	5	98
341418	Masarh Salbani	8	7	1	2	2	-	6	5	1
341419	Masarh	-----Un-inhabited-----								
341420	Baburbani	183	61	122	3	2	1	179	58	121
341421	Olda	56	54	2	4	3	1	52	51	1

PRIMARY CENSUS ABSTRACT

CENSUS ABSTRACT

Sankrail

of marginal workers

Household industry workers			Other workers			Non-workers			Name of Village	Location code number
Persons	Males	Females	Persons	Males	Females	Persons	Males	Females		
50	51	52	53	54	55	56	57	58	2	1
-	-	-	7	2	5	118	45	73	Bara Dainmari	341367
-----Un-inhabited-----									Muchlaband	341368
-	-	-	-	-	-	5	1	4	Kumartop	341369
-	-	-	-	-	-	43	20	23	Asanbani	341370
-	-	-	-	-	-	118	45	73	Tulsibani	341371
35	25	10	22	16	6	509	238	271	Jangal Kurachi	341372
-	-	-	-	-	-	51	22	29	Patasol	341373
1	-	1	1	1	-	220	86	134	Rakshani	341374
3	3	-	9	8	1	185	52	133	Lata	341375
1	1	-	20	14	6	1,217	420	797	Baligerya	341376
-	-	-	1	1	-	108	59	49	Ahira	341377
-----Un-inhabited-----									Pashra	341378
-----Un-inhabited-----									Chanda	341379
1	-	1	14	4	10	477	152	325	Kultikri	341380
5	2	3	-	-	-	36	12	24	Mahuli	341381
-	-	-	-	-	-	123	37	86	Gourberya	341382
-	-	-	-	-	-	72	22	50	Daktia	341383
-	-	-	-	-	-	358	123	235	Charar	341384
-	-	-	-	-	-	125	55	70	Dangra	341385
-	-	-	-	-	-	352	176	176	Phulbani	341386
4	2	2	1	-	1	161	58	103	Nagdona	341387
-	-	-	6	4	2	322	132	190	Mandar	341388
48	4	44	1	-	1	97	41	56	Baghuasol	341389
19	3	16	1	-	1	166	81	85	Mukundapur	341390
-	-	-	2	-	2	96	46	50	Taradiha	341391
-	-	-	1	1	-	74	37	37	Birkanda	341392
-	-	-	-	-	-	104	53	51	Arsabandi	341393
-	-	-	5	3	2	61	31	30	Amjhatia	341394
-	-	-	1	-	1	204	79	125	Thengamara	341395
-	-	-	1	1	-	614	220	394	Kadamdiha	341396
-----Un-inhabited-----									Kaliabandhi	341397
-	-	-	7	6	1	383	188	195	Dhopsol	341398
-----Un-inhabited-----									Srirampur	341399
-	-	-	-	-	-	62	29	33	Dangarsari	341400
-	-	-	2	2	-	130	42	88	Chhelia Singa	341401
1	-	1	9	7	2	1,142	384	758	Rohini	341402
10	2	8	1	-	1	433	160	273	Kutisai	341403
10	-	10	37	27	10	256	117	139	Harekrishnapur	341404
-	-	-	-	-	-	406	137	269	Sripur	341405
-	-	-	12	11	1	45	15	30	Tetulia	341406
-	-	-	25	11	14	668	254	414	Ranjitpur	341407
-----Un-inhabited-----									Padima	341408
-	-	-	1	-	1	219	59	160	Bhurkundi	341409
-	-	-	-	-	-	148	39	109	Tikarpara	341410
1	1	-	36	31	5	306	121	185	Paharajpur	341411
2	2	-	-	-	-	2	1	1	Gundur Ghura	341412
-	-	-	-	-	-	229	82	147	Bishnupur	341413
3	3	-	15	14	1	522	166	356	Andhari	341414
-	-	-	2	-	2	495	151	344	Bahadurpur	341415
-	-	-	-	-	-	72	27	45	Nabakishorpur	341416
-	-	-	-	-	-	216	99	117	Dhitpur	341417
-	-	-	-	-	-	546	173	373	Masarh Salbani	341418
-----Un-inhabited-----									Masarh	341419
-	-	-	1	1	-	329	138	191	Baburbani	341420
-	-	-	-	-	-	252	77	175	Olda	341421

VILLAGE PRIMARY
C D Block -

Location code number	Name of Village	Area of Village in hectares	Number of households	Total population (including institutional and houseless population)			Population in the age-group 0-6		
				Persons	Males	Females	Persons	Males	Females
1	2	3	4	5	6	7	8	9	10
341422	Nayagan	59.73	68	318	163	155	32	17	15
341423	Nehar	97.27	169	745	385	360	86	54	32
341424	Satkuli	164.40	115	539	263	276	75	42	33
341425	Ghorapara	115.69	136	594	300	294	59	26	33
341426	Kumrasol	91.70		-----Un-inhabited-----					
341427	Dehaganj	66.92	146	607	314	293	72	39	33
341428	Simulia	490.21		-----Un-inhabited-----					
341429	Laudaha	82.23	511	2,300	1,137	1,163	212	93	119
341430	Jhilimili	125.25	54	213	113	100	24	11	13
341431	Talghorapara	47.03	71	343	178	165	39	19	20
341432	Tentuldhila	98.67	67	299	147	152	37	19	18
341433	Dahabar	93.84	104	445	214	231	53	24	29
341434	Rampura	66.88	172	759	406	353	74	38	36
341435	Kalrui	302.39	608	2,609	1,334	1,275	275	139	136
341436	Naihati	369.65	261	1,143	585	558	136	72	64
341437	Chunpara	92.94	134	600	324	276	70	34	36

PRIMARY CENSUS ABSTRACT

CENSUS ABSTRACT

Sankrail

Scheduled Castes population			Scheduled Tribes population			Literates			Name of Village	
Persons	Males	Females	Persons	Males	Females	Persons	Males	Females		
11	12	13	14	15	16	17	18	19	2	
47	27	20	271	136	135	164	99	65	Nayagan	
110	55	55	633	329	304	471	274	197	Nehar	
81	38	43	453	223	230	298	167	131	Satkuli	
-	-	-	566	285	281	260	162	98	Ghorapara	
-	-	-	-----Un-inhabited-----							Kumrasol
-	-	-	603	311	292	380	223	157	Dehaganj	
-	-	-	-----Un-inhabited-----							Simulia
617	296	321	554	278	276	1,609	889	720	Laudaha	
78	41	37	57	29	28	114	70	44	Jhilimili	
-	-	-	343	178	165	169	103	66	Talghorapara	
-	-	-	299	147	152	172	101	71	Tentuldhila	
91	44	47	-	-	-	277	149	128	Dahabar	
57	28	29	-	-	-	504	289	215	Rampura	
743	363	380	151	69	82	1,686	913	773	Kalrui	
228	123	105	237	116	121	683	369	314	Naihati	
126	59	67	-	-	-	385	251	134	Chunpara	

**VILLAGE PRIMARY
C D Block -**

Location code number	Name of Village	Illiterates			Total workers			Main workers		
		Persons	Males	Females	Persons	Males	Females	Persons	Males	Females
1	2	20	21	22	23	24	25	26	27	28
341422	Nayagan	154	64	90	189	97	92	187	96	91
341423	Nehar	274	111	163	419	226	193	395	216	179
341424	Satkuli	241	96	145	323	152	171	280	130	150
341425	Ghorapara	334	138	196	342	179	163	138	123	15
341426	Kumrasol	-----Un-inhabited-----								
341427	Dehaganj	227	91	136	377	192	185	367	189	178
341428	Simulia	-----Un-inhabited-----								
341429	Laudaha	691	248	443	1,060	668	392	526	433	93
341430	Jhilimili	99	43	56	86	60	26	85	59	26
341431	Talghorapara	174	75	99	183	95	88	183	95	88
341432	Tentuldhila	127	46	81	206	98	108	103	83	20
341433	Dahabar	168	65	103	287	150	137	142	123	19
341434	Rampura	255	117	138	262	218	44	219	203	16
341435	Kalrui	923	421	502	1,197	823	374	1,125	797	328
341436	Naihati	460	216	244	379	297	82	228	193	35
341437	Chunpara	215	73	142	193	192	1	193	192	1

PRIMARY CENSUS ABSTRACT

CENSUS ABSTRACT

Sankrail

Industrial category of main workers

Cultivators			Agricultural labourers			Household industry workers			Other workers			Name of Village
Persons	Males	Females	Persons	Males	Females	Persons	Males	Females	Persons	Males	Females	
29	30	31	32	33	34	35	36	37	38	39	40	2
25	11	14	153	77	76	-	-	-	9	8	1	Nayagan
19	18	1	358	183	175	1	1	-	17	14	3	Nehar
93	82	11	183	45	138	-	-	-	4	3	1	Satkuli
122	116	6	15	6	9	-	-	-	1	1	-	Ghorapara
-----Un-inhabited-----												Kumrasol
173	172	1	179	6	173	-	-	-	15	11	4	Dehaganj
-----Un-inhabited-----												Simulia
264	243	21	182	137	45	1	1	-	79	52	27	Laudaha
13	11	2	69	46	23	-	-	-	3	2	1	Jhilimili
1	1	-	181	93	88	-	-	-	1	1	-	Talghorapara
34	33	1	68	49	19	-	-	-	1	1	-	Tentuldhila
52	51	1	85	67	18	-	-	-	5	5	-	Dahabar
125	123	2	83	74	9	-	-	-	11	6	5	Rampura
606	472	134	487	302	185	1	1	-	31	22	9	Kalrui
106	101	5	109	85	24	-	-	-	13	7	6	Naihati
193	192	1	-	-	-	-	-	-	-	-	-	Chunpara

**VILLAGE PRIMARY
C D Block -**

		Industrial category								
Location code number	Name of Village	Marginal workers			Cultivators			Agricultural labourers		
		Persons	Males	Females	Persons	Males	Females	Persons	Males	Females
1	2	41	42	43	44	45	46	47	48	49
341422	Nayagan	2	1	1	-	-	-	2	1	1
341423	Nehar	24	10	14	2	1	1	19	9	10
341424	Satkuli	43	22	21	1	-	1	42	22	20
341425	Ghorapara	204	56	148	3	3	-	200	53	147
341426	Kumrasol	-----Un-inhabited-----								
341427	Dehaganj	10	3	7	2	2	-	8	1	7
341428	Simulia	-----Un-inhabited-----								
341429	Laudaha	534	235	299	168	69	99	344	153	191
341430	Jhilimili	1	1	-	-	-	-	1	1	-
341431	Talghorapara	-	-	-	-	-	-	-	-	-
341432	Tentuldhila	103	15	88	-	-	-	103	15	88
341433	Dahabar	145	27	118	1	1	-	143	25	118
341434	Rampura	43	15	28	10	6	4	33	9	24
341435	Kalrui	72	26	46	7	4	3	61	18	43
341436	Naihati	151	104	47	8	7	1	133	95	38
341437	Chunpara	-	-	-	-	-	-	-	-	-

PRIMARY CENSUS ABSTRACT

CENSUS ABSTRACT

Sankrail

of marginal workers

Household industry workers			Other workers			Non-workers			Name of Village	Location code number
Persons	Males	Females	Persons	Males	Females	Persons	Males	Females		
50	51	52	53	54	55	56	57	58	2	1
-	-	-	-	-	-	129	66	63	Nayagan	341422
-	-	-	3	-	3	326	159	167	Nehar	341423
-	-	-	-	-	-	216	111	105	Satkuli	341424
-	-	-	1	-	1	252	121	131	Ghorapara	341425
			-----Un-inhabited-----						Kumrasol	341426
-	-	-	-	-	-	230	122	108	Dehaganj	341427
			-----Un-inhabited-----						Simulia	341428
4	2	2	18	11	7	1,240	469	771	Laudaha	341429
-	-	-	-	-	-	127	53	74	Jhilimili	341430
-	-	-	-	-	-	160	83	77	Talghorapara	341431
-	-	-	-	-	-	93	49	44	Tentuldhila	341432
-	-	-	1	1	-	158	64	94	Dahabar	341433
-	-	-	-	-	-	497	188	309	Rampura	341434
-	-	-	4	4	-	1,412	511	901	Kalrui	341435
-	-	-	10	2	8	764	288	476	Naihati	341436
-	-	-	-	-	-	407	132	275	Chunpara	341437

VILLAGE PRIMARY
C D Block -

Location code number	Name of Village	Area of Village in hectares	Number of households	Total population (including institutional and houseless population)			Population in the age-group 0-6		
				Persons	Males	Females	Persons	Males	Females
1	2	3	4	5	6	7	8	9	10
0307	Kharagpur - I (Total)	31,331.12	58,335	2,58,040	1,31,073	1,26,967	28,677	14,585	14,092
0307	Kharagpur - I (Rural)	27,877.12	37,288	1,65,961	84,489	81,472	20,219	10,257	9,962
0307	Kharagpur - I (Urban)	3,454.00	21,047	92,079	46,584	45,495	8,458	4,328	4,130
RURAL									
341438	Gomariyapal	188.18	221	863	436	427	125	64	61
341439	Burra	80.35	117	473	237	236	71	39	32
341440	Risa	146.85	201	875	447	428	112	60	52
341441	Kunjachak	39.27	56	255	126	129	36	12	24
341442	Mahashaypur Chak	33.54		-----Un-inhabited-----					
341443	Jagannathpur	107.91	146	640	320	320	98	52	46
341444	Jalkadanga	21.97	40	169	88	81	13	7	6
341445	Shibrampur	24.80	111	446	232	214	45	18	27
341446	Mahashaypur	21.27	92	425	212	213	51	25	26
341447	Abhoyanagar	19.51	66	330	164	166	43	24	19
341448	Khalkona	225.81	306	1,354	667	687	190	88	102
341449	Banktal	132.54	177	835	431	404	94	46	48
341450	Andaria	116.67	116	502	277	225	46	34	12
341451	Deisa	60.28	61	277	146	131	30	20	10
341452	Sushnia	62.59	165	695	352	343	86	43	43
341453	Patharbar	20.74	61	243	129	114	29	15	14
341454	Subodani	15.88	5	16	9	7	1	-	1
341455	Basdebpur	38.05	21	102	48	54	12	6	6
341456	Ramchandrapur	20.65	42	161	77	84	26	12	14
341457	Gopinathpur	12.40	9	39	19	20	2	2	-
341458	Anar Chak	21.13		-----Un-inhabited-----					
341459	Bindachak	18.36		-----Un-inhabited-----					
341460	Telenga	27.22	26	117	59	58	9	3	6
341461	Murkunya	65.49	85	358	184	174	34	17	17
341462	Asnabani	88.74	99	431	232	199	48	25	23
341463	Shyamchak	18.48		-----Un-inhabited-----					
341464	Jafarpur	32.49	16	66	29	37	2	-	2
341465	Ladana	22.84	11	36	20	16	3	2	1
341466	Garra	14.03		-----Un-inhabited-----					
341467	DOMgaria	11.67	20	94	48	46	10	6	4
341468	Kalkeundi	31.93	22	101	52	49	11	6	5
341469	Gaighata	51.16	95	360	187	173	32	15	17
341470	Kultikri	21.57		-----Un-inhabited-----					
341471	Hariharpur	58.66	84	355	176	179	60	35	25
341472	Palasbani	24.54		-----Un-inhabited-----					
341473	Baghakoli	40.47	34	159	86	73	14	9	5
341474	Dhaniapara	81.86	122	505	253	252	65	36	29
341475	Arjuni	430.26	695	3,033	1,559	1,474	364	178	186
Kismat Kantashol urf									
341476	Charkabani	30.77	85	390	194	196	48	23	25
341477	Chounrichak	25.79	1	7	2	5	2	-	2
341478	Salbani	45.71	50	233	111	122	36	18	18
341479	Charkabani	172.91	210	1,000	502	498	109	62	47
341480	Patna	592.58	98	478	251	227	75	35	40
341481	Khemasoli	128.82	241	1,108	538	570	143	66	77
341482	Doarkhol	1,301.94	525	2,436	1,249	1,187	314	155	159
341483	Kantasol	113.49	170	758	384	374	96	51	45
341484	Dubra	79.23	18	78	40	38	12	5	7
341485	Panch Mahali	127.02		-----Un-inhabited-----					
341486	Maijrashol	46.81		-----Un-inhabited-----					
341487	Ramnarayanpur	17.43	89	407	208	199	50	30	20

PRIMARY CENSUS ABSTRACT

CENSUS ABSTRACT

Kharagpur - I

Scheduled Castes population			Scheduled Tribes population			Literates			Name of Village
Persons	Males	Females	Persons	Males	Females	Persons	Males	Females	
11	12	13	14	15	16	17	18	19	
46,431	23,180	23,251	42,453	21,193	21,260	1,76,744	98,187	78,557	Kharagpur - I (Total)
33,705	16,886	16,819	40,067	19,987	20,080	1,08,200	61,252	46,948	Kharagpur - I (Rural)
12,726	6,294	6,432	2,386	1,206	1,180	68,544	36,935	31,609	Kharagpur - I (Urban)
RURAL									
563	288	275	108	47	61	377	223	154	Gomariyapal
44	22	22	122	64	58	240	133	107	Burra
300	151	149	363	184	179	453	264	189	Risa
-	-	-	254	125	129	130	78	52	Kunjachak
-----Un-inhabited-----									
126	60	66	298	150	148	349	197	152	Mahashaypur Chak
140	72	68	10	5	5	110	65	45	Jagannathpur
98	48	50	285	153	132	249	158	91	Shibrampur
132	66	66	108	47	61	296	163	133	Mahashaypur
13	8	5	278	136	142	231	131	100	Abhoyanagar
346	177	169	845	405	440	715	415	300	Khalkona
202	107	95	90	46	44	590	337	253	Banktal
53	26	27	35	20	15	403	225	178	Andaria
90	43	47	43	23	20	220	121	99	Deisa
196	102	94	174	84	90	442	247	195	Sushnia
33	20	13	130	64	66	152	90	62	Patharbar
-	-	-	2	2	-	12	6	6	Subodani
59	28	31	43	20	23	55	29	26	Basdebpur
75	37	38	56	26	30	111	58	53	Ramchandrapur
39	19	20	-	-	-	36	17	19	Gopinathpur
-----Un-inhabited-----									
-----Un-inhabited-----									
18	8	10	-	-	-	97	53	44	Telenga
55	26	29	58	31	27	282	151	131	Murkunya
114	61	53	-	-	-	350	201	149	Asnabani
-----Un-inhabited-----									
-	-	-	-	-	-	54	27	27	Shyamchak
-	-	-	-	-	-	33	18	15	Jafarpur
-----Un-inhabited-----									
-	-	-	-	-	-	70	40	30	Ladana
-	-	-	-	-	-	83	46	37	Garra
83	43	40	-	-	-	296	158	138	D0Mgaria
-----Un-inhabited-----									
135	69	66	154	72	82	199	111	88	Kalkeundi
-----Un-inhabited-----									
19	8	11	-	-	-	121	72	49	Gaighata
20	7	13	-	-	-	338	184	154	Kultikri
984	502	482	961	503	458	1,833	1,093	740	Hariharpur
-----Un-inhabited-----									
9	5	4	51	24	27	279	150	129	Palasbani
-	-	-	-	-	-	4	2	2	Baghakoli
-	-	-	32	17	15	159	85	74	Dhaniapara
36	14	22	137	63	74	743	407	336	Arjuni
-	-	-	-	-	-	314	190	124	Kismat Kantashol urf
329	147	182	42	20	22	717	383	334	Charkabani
159	77	82	641	328	313	1,715	994	721	Chounrichak
274	144	130	12	7	5	521	296	225	Salbani
53	24	29	-	-	-	54	31	23	Charkabani
-----Un-inhabited-----									
-----Un-inhabited-----									
47	26	21	-	-	-	238	139	99	Patna
-----Un-inhabited-----									
-----Un-inhabited-----									
47	26	21	-	-	-	238	139	99	Khemasoli
-----Un-inhabited-----									
-----Un-inhabited-----									
47	26	21	-	-	-	238	139	99	Doarkhol
-----Un-inhabited-----									
-----Un-inhabited-----									
47	26	21	-	-	-	238	139	99	Kantasol
-----Un-inhabited-----									
-----Un-inhabited-----									
47	26	21	-	-	-	238	139	99	Dubra
-----Un-inhabited-----									
-----Un-inhabited-----									
47	26	21	-	-	-	238	139	99	Panch Mahali
-----Un-inhabited-----									
-----Un-inhabited-----									
47	26	21	-	-	-	238	139	99	Maijrashol
-----Un-inhabited-----									
-----Un-inhabited-----									
47	26	21	-	-	-	238	139	99	Ramnarayanpur

VILLAGE PRIMARY
C D Block -

Location code number	Name of Village	Illiterates			Total workers			Main workers		
		Persons	Males	Females	Persons	Males	Females	Persons	Males	Females
1	2	20	21	22	23	24	25	26	27	28
0307	Kharagpur - I (Total)	81,296	32,886	48,410	97,883	72,751	25,132	73,753	60,028	13,725
0307	Kharagpur - I (Rural)	57,761	23,237	34,524	66,653	48,033	18,620	49,465	39,490	9,975
0307	Kharagpur - I (Urban)	23,535	9,649	13,886	31,230	24,718	6,512	24,288	20,538	3,750
	RURAL									
341438	Gomariyapal	486	213	273	372	248	124	365	244	121
341439	Burra	233	104	129	155	135	20	155	135	20
341440	Risa	422	183	239	350	255	95	347	254	93
341441	Kunjachak	125	48	77	86	65	21	83	63	20
341442	Mahashaypur Chak				-----Un-inhabited-----					
341443	Jagannathpur	291	123	168	223	187	36	215	182	33
341444	Jalkadanga	59	23	36	73	39	34	40	37	3
341445	Shibrampur	197	74	123	202	127	75	111	99	12
341446	Mahashaypur	129	49	80	155	134	21	127	110	17
341447	Abhayanagar	99	33	66	116	107	9	95	87	8
341448	Khalkona	639	252	387	563	379	184	345	274	71
341449	Banktal	245	94	151	343	255	88	228	164	64
341450	Andaria	99	52	47	155	148	7	152	145	7
341451	Deisa	57	25	32	147	86	61	146	86	60
341452	Sushnia	253	105	148	311	218	93	295	205	90
341453	Patharbar	91	39	52	142	69	73	142	69	73
341454	Subodani	4	3	1	11	5	6	11	5	6
341455	Basdebpur	47	19	28	56	33	23	56	33	23
341456	Ramchandrapur	50	19	31	91	55	36	90	55	35
341457	Gopinathpur	3	2	1	24	13	11	23	12	11
341458	Anar Chak				-----Un-inhabited-----					
341459	Bindachak				-----Un-inhabited-----					
341460	Telenga	20	6	14	46	40	6	41	38	3
341461	Murkunya	76	33	43	145	116	29	116	96	20
341462	Asnabani	81	31	50	128	118	10	82	78	4
341463	Shyamchak				-----Un-inhabited-----					
341464	Jafarpur	12	2	10	22	18	4	3	2	1
341465	Ladana	3	2	1	12	12	-	1	1	-
341466	Garra				-----Un-inhabited-----					
341467	DOMgaria	24	8	16	28	24	4	3	2	1
341468	Kalkeundi	18	6	12	40	35	5	9	6	3
341469	Gaighata	64	29	35	127	110	17	19	16	3
341470	Kultikri				-----Un-inhabited-----					
341471	Hariharpur	156	65	91	185	98	87	31	27	4
341472	Palasbani				-----Un-inhabited-----					
341473	Baghakoli	38	14	24	70	50	20	18	16	2
341474	Dhaniapara	167	69	98	271	146	125	186	131	55
341475	Arjuni	1,200	466	734	1,319	843	476	856	607	249
	Kismat Kantashol urf									
341476	Charkabani	111	44	67	177	123	54	94	89	5
341477	Chounrichak	3	-	3	3	1	2	2	1	1
341478	Salbani	74	26	48	78	64	14	63	60	3
341479	Charkabani	257	95	162	516	289	227	292	243	49
341480	Patna	164	61	103	253	159	94	112	107	5
341481	Khemasoli	391	155	236	472	317	155	316	274	42
341482	Doarkhol	721	255	466	1,023	713	310	330	304	26
341483	Kantasol	237	88	149	373	223	150	211	195	16
341484	Dubra	24	9	15	50	26	24	30	21	9
341485	Panch Mahali				-----Un-inhabited-----					
341486	Majirashol				-----Un-inhabited-----					
341487	Ramnarayanpur	169	69	100	121	108	13	114	102	12

PRIMARY CENSUS ABSTRACT

CENSUS ABSTRACT
Kharagpur - I

Industrial category of main workers

Cultivators			Agricultural labourers			Household industry workers			Other workers			Name of Village
Persons	Males	Females	Persons	Males	Females	Persons	Males	Females	Persons	Males	Females	
29	30	31	32	33	34	35	36	37	38	39	40	2
6,975	6,376	599	16,659	10,627	6,032	1,007	661	346	49,112	42,364	6,748	Kharagpur - I (Total)
6,822	6,274	548	16,384	10,448	5,936	688	433	255	25,571	22,335	3,236	Kharagpur - I (Rural)
153	102	51	275	179	96	319	228	91	23,541	20,029	3,512	Kharagpur - I (Urban)
												RURAL
62	58	4	173	85	88	3	2	1	127	99	28	Gomariyapal
48	48	-	78	61	17	-	-	-	29	26	3	Burra
17	17	-	305	219	86	-	-	-	25	18	7	Risa
1	1	-	70	52	18	-	-	-	12	10	2	Kunjachak
												-----Un-inhabited-----
64	64	-	89	58	31	-	-	-	62	60	2	Mahashaypur Chak
4	2	2	35	34	1	-	-	-	1	1	-	Jagannathpur
34	32	2	74	64	10	-	-	-	3	3	-	Jalkadanga
49	49	-	72	56	16	-	-	-	6	5	1	Shibrampur
13	13	-	72	64	8	-	-	-	10	10	-	Mahashaypur
76	71	5	131	73	58	1	1	-	10	10	-	Abhayanagar
88	87	1	105	54	51	-	-	-	137	129	8	Khalkona
110	107	3	21	19	2	-	-	-	35	23	12	Banktal
51	44	7	82	31	51	-	-	-	21	19	2	Andaria
38	36	2	188	111	77	1	1	-	13	11	2	Deisa
5	2	3	125	58	67	6	5	1	68	57	11	Sushnia
2	2	-	1	1	-	-	-	-	6	4	2	Patharbar
3	2	1	47	26	21	-	-	-	8	2	6	Subodani
3	3	-	73	39	34	-	-	-	6	5	1	Basdebpur
4	1	3	14	6	8	-	-	-	14	13	1	Ramchandrapur
									5	5	-	Gopinathpur
												-----Un-inhabited-----
												Anar Chak
												-----Un-inhabited-----
												Bindachak
14	14	-	6	6	-	-	-	-	21	18	3	Telenga
35	34	1	22	19	3	15	6	9	44	37	7	Murkunya
41	41	-	13	11	2	1	1	-	27	25	2	Asnabani
												-----Un-inhabited-----
												Shyamchak
-	-	-	-	-	-	-	-	-	3	2	1	Jafarpur
									1	1	-	Ladana
												-----Un-inhabited-----
												Garra
									3	2	1	DOMgaria
4	2	2	1	1	-	-	-	-	4	3	1	Kalkeundi
1	1	-	-	-	-	-	-	-	18	15	3	Gaighata
												-----Un-inhabited-----
												Kultikri
1	-	1	1	1	-	-	-	-	29	26	3	Hariharpur
												-----Un-inhabited-----
												Palasbani
2	2	-	2	2	-	-	-	-	14	12	2	Baghakoli
9	6	3	130	79	51	1	1	-	46	45	1	Dhaniapara
77	73	4	659	431	228	3	3	-	117	100	17	Arjuni
												Kismat Kantashol urf
15	15	-	30	28	2	-	-	-	49	46	3	Charkabani
-	-	-	2	1	1	-	-	-	-	-	-	Chounrichak
32	32	-	12	10	2	-	-	-	19	18	1	Salbani
75	70	5	76	44	32	1	1	-	140	128	12	Charkabani
32	32	-	24	21	3	-	-	-	56	54	2	Patna
90	81	9	81	70	11	3	-	3	142	123	19	Khemasoli
43	43	-	18	14	4	3	2	1	266	245	21	Doarkhol
47	47	-	42	33	9	-	-	-	122	115	7	Kantasol
3	3	-	12	4	8	-	-	-	15	14	1	Dubra
												-----Un-inhabited-----
												Panch Mahali
												-----Un-inhabited-----
												Majrashol
18	16	2	26	19	7	-	-	-	70	67	3	Ramnarayanpur

VILLAGE PRIMARY
C D Block -

		Industrial category								
Location code number	Name of Village	Marginal workers			Cultivators			Agricultural labourers		
		Persons	Males	Females	Persons	Males	Females	Persons	Males	Females
1	2	41	42	43	44	45	46	47	48	49
0307	Kharagpur - I (Total)	24,130	12,723	11,407	1,465	914	551	9,422	3,557	5,865
0307	Kharagpur - I (Rural)	17,188	8,543	8,645	1,228	791	437	9,133	3,421	5,712
0307	Kharagpur - I (Urban)	6,942	4,180	2,762	237	123	114	289	136	153
	RURAL									
341438	Gomariyapal	7	4	3	3	1	2	-	-	-
341439	Burra	-	-	-	-	-	-	-	-	-
341440	Risa	3	1	2	-	-	-	2	1	1
341441	Kunjachak	3	2	1	2	1	1	1	1	-
341442	Mahashaypur Chak				-----Un-inhabited-----					
341443	Jagannathpur	8	5	3	2	1	1	-	-	-
341444	Jalkadanga	33	2	31	1	-	1	27	-	27
341445	Shibrampur	91	28	63	5	3	2	85	25	60
341446	Mahashaypur	28	24	4	4	4	-	24	20	4
341447	Abhoyanagar	21	20	1	2	1	1	19	19	-
341448	Khalkona	218	105	113	17	16	1	187	78	109
341449	Banktal	115	91	24	27	27	-	86	62	24
341450	Andaria	3	3	-	1	1	-	-	-	-
341451	Deisa	1	-	1	-	-	-	-	-	-
341452	Sushnia	16	13	3	-	-	-	7	4	3
341453	Patharbar	-	-	-	-	-	-	-	-	-
341454	Subodani	-	-	-	-	-	-	-	-	-
341455	Basdebpur	-	-	-	-	-	-	-	-	-
341456	Ramchandrapur	1	-	1	-	-	-	-	-	-
341457	Gopinathpur	1	1	-	-	-	-	-	-	-
341458	Anar Chak				-----Un-inhabited-----					
341459	Bindachak				-----Un-inhabited-----					
341460	Telenga	5	2	3	-	-	-	2	2	-
341461	Murkunya	29	20	9	-	-	-	15	15	-
341462	Asnabani	46	40	6	9	7	2	6	4	2
341463	Shyamchak				-----Un-inhabited-----					
341464	Jafarpur	19	16	3	3	3	-	9	7	2
341465	Ladana	11	11	-	6	6	-	2	2	-
341466	Garra				-----Un-inhabited-----					
341467	DOMgaria	25	22	3	8	8	-	14	11	3
341468	Kalkeundi	31	29	2	5	5	-	-	-	-
341469	Gaighata	108	94	14	52	51	1	39	27	12
341470	Kultikri				-----Un-inhabited-----					
341471	Hariharpur	154	71	83	12	12	-	127	51	76
341472	Palasbani				-----Un-inhabited-----					
341473	Baghakoli	52	34	18	5	5	-	23	15	8
341474	Dhaniapara	85	15	70	-	-	-	81	13	68
341475	Arjuni	463	236	227	19	17	2	411	199	212
	Kismat Kantashol urf									
341476	Charkabani	83	34	49	4	4	-	75	27	48
341477	Chounrichak	1	-	1	-	-	-	1	-	1
341478	Salbani	15	4	11	-	-	-	13	2	11
341479	Charkabani	224	46	178	5	5	-	206	33	173
341480	Patna	141	52	89	4	4	-	92	30	62
341481	Khemasoli	156	43	113	2	2	-	112	28	84
341482	Doarkhol	693	409	284	83	38	45	227	63	164
341483	Kantasol	162	28	134	1	-	1	142	15	127
341484	Dubra	20	5	15	-	-	-	19	4	15
341485	Panch Mahali				-----Un-inhabited-----					
341486	Maijrashol				-----Un-inhabited-----					
341487	Ramnarayanpur	7	6	1	-	-	-	2	1	1

PRIMARY CENSUS ABSTRACT

CENSUS ABSTRACT

Kharagpur - I

of marginal workers										Location code number	
Household industry workers			Other workers			Non-workers			Name of Village 2		
Persons	Males	Females	Persons	Males	Females	Persons	Males	Females		1	
50	51	52	53	54	55	56	57	58			
764	309	455	12,479	7,943	4,536	1,60,157	58,322	1,01,835	Kharagpur - I (Total)	0307	
457	149	308	6,370	4,182	2,188	99,308	36,456	62,852	Kharagpur - I (Rural)	0307	
307	160	147	6,109	3,761	2,348	60,849	21,866	38,983	Kharagpur - I (Urban)	0307	
RURAL											
-	-	-	4	3	1	491	188	303	Gomariyapal	341438	
-	-	-	-	-	-	318	102	216	Burra	341439	
-	-	-	1	-	1	525	192	333	Risa	341440	
-	-	-	-	-	-	169	61	108	Kunjachak	341441	
-----Un-inhabited-----										Mahashaypur Chak	341442
-	-	-	6	4	2	417	133	284	Jagannathpur	341443	
1	-	1	4	2	2	96	49	47	Jalkadanga	341444	
1	-	1	-	-	-	244	105	139	Shibrampur	341445	
-	-	-	-	-	-	270	78	192	Mahashaypur	341446	
-	-	-	-	-	-	214	57	157	Abhoyanagar	341447	
1	1	-	13	10	3	791	288	503	Khalkona	341448	
-	-	-	2	2	-	492	176	316	Banktal	341449	
-	-	-	2	2	-	347	129	218	Andaria	341450	
-	-	-	1	-	1	130	60	70	Deisa	341451	
1	1	-	8	8	-	384	134	250	Sushnia	341452	
-	-	-	-	-	-	101	60	41	Patharbar	341453	
-	-	-	-	-	-	5	4	1	Subodani	341454	
-	-	-	-	-	-	46	15	31	Basdebpur	341455	
-	-	-	1	-	1	70	22	48	Ramchandrapur	341456	
1	1	-	-	-	-	15	6	9	Gopinathpur	341457	
-----Un-inhabited-----										Anar Chak	341458
-----Un-inhabited-----										Bindachak	341459
-	-	-	3	-	3	71	19	52	Telenga	341460	
3	-	3	11	5	6	213	68	145	Murkunya	341461	
-	-	-	31	29	2	303	114	189	Asnabani	341462	
-----Un-inhabited-----										Shyamchak	341463
-	-	-	7	6	1	44	11	33	Jafarpur	341464	
-	-	-	3	3	-	24	8	16	Ladana	341465	
-----Un-inhabited-----										Garra	341466
-	-	-	3	3	-	66	24	42	D0Mgaria	341467	
1	1	-	25	23	2	61	17	44	Kalkeundi	341468	
-	-	-	17	16	1	233	77	156	Gaighata	341469	
-----Un-inhabited-----										Kultikri	341470
3	2	1	12	6	6	170	78	92	Hariharpur	341471	
-----Un-inhabited-----										Palasbani	341472
5	3	2	19	11	8	89	36	53	Baghakoli	341473	
3	1	2	1	1	-	234	107	127	Dhaniapara	341474	
8	2	6	25	18	7	1,714	716	998	Arjuni	341475	
Kismat Kantashol urf											
2	2	-	2	1	1	213	71	142	Charkabani	341476	
-	-	-	-	-	-	4	1	3	Chounrichak	341477	
-	-	-	2	2	-	155	47	108	Salbani	341478	
-	-	-	13	8	5	484	213	271	Charkabani	341479	
8	1	7	37	17	20	225	92	133	Patna	341480	
26	3	23	16	10	6	636	221	415	Khemasoli	341481	
17	4	13	366	304	62	1,413	536	877	Doarkhol	341482	
-	-	-	19	13	6	385	161	224	Kantasol	341483	
-	-	-	1	1	-	28	14	14	Dubra	341484	
-----Un-inhabited-----										Panch Mahali	341485
-----Un-inhabited-----										Maijrashol	341486
-	-	-	5	5	-	286	100	186	Ramnarayanpur	341487	

VILLAGE PRIMARY
C D Block -

Location code number	Name of Village	Area of Village in hectares	Number of households	Total population (including institutional and houseless population)			Population in the age-group 0-6		
				Persons	Males	Females	Persons	Males	Females
1	2	3	4	5	6	7	8	9	10
341488	Bir Bhadrapur	7.89	166	725	370	355	87	58	29
341489	Bhutgerya	90.65	79	330	170	160	48	31	17
341490	Loyatikri	11.83	86	362	185	177	51	25	26
341491	Radhanagar	33.18	93	407	209	198	34	21	13
341492	Tentulia	88.09	63	257	127	130	34	14	20
341493	Dharenda	180.05	239	983	510	473	115	61	54
341494	Shusaniakaji Chak	34.80							
341495	Kamarachak	31.87							
341496	Bagbandi	152.46	66	273	145	128	28	14	14
341497	Shobhapur	93.21	166	821	420	401	93	51	42
341498	Sundraband	49.18	67	288	155	133	38	20	18
341499	Pratappur	121.09	291	1,446	740	706	194	100	94
341500	Kamalpur	51.96	28	166	80	86	25	13	12
341501	Balarampur	152.98	245	1,133	555	578	135	76	59
341502	Pathri	308.44	297	1,378	698	680	167	84	83
341503	Dharimal	169.15	508	2,203	1,124	1,079	215	116	99
341504	Shalika	130.55	376	1,651	809	842	183	95	88
341505	Hariatara	647.09	334	1,598	804	794	219	109	110
341506	Makarbinda	167.76	122	522	268	254	67	36	31
341507	Banspatri	317.27	66	301	154	147	44	28	16
341508	Phatikchua	159.97	108	461	233	228	42	27	15
341509	Andharjora	39.85							
341510	Dhadhemna	250.50	103	448	231	217	70	43	27
341511	Mulbandh	288.53	102	460	237	223	62	35	27
341512	Guriamari	60.68	96	437	217	220	61	33	28
341513	Chengnageria	158.86							
341514	Dhadki	193.10	135	639	319	320	75	46	29
341515	Kumardubi	24.76	87	345	169	176	52	27	25
341516	Shagpara	172.64	195	892	446	446	115	45	70
341517	Geryasholi	188.60	220	995	490	505	110	57	53
341518	Dainmari	66.96	19	90	46	44	11	5	6
341519	Koriasol	111.06	89	463	224	239	84	43	41
341520	Malisol	176.39	133	562	288	274	61	37	24
341521	Dewanmara	70.41	64	319	161	158	34	22	12
341522	Dewanmara Ayma	405.48	226	1,145	552	593	156	74	82
341523	Dewanmarabentchati	139.91	58	234	116	118	33	18	15
341524	Sadatpur (P)	153.38	678	3,272	1,664	1,608	431	219	212
341525	Kaptya	52.26	116	629	323	306	100	58	42
341526	Panchrolya	79.32	188	825	420	405	82	42	40
341527	Kantagerya	19.19							
341528	Shibramchak	21.20							
341529	Chandabila	88.69	111	534	269	265	74	35	39
341530	Najirchak	33.24	59	252	137	115	44	22	22
341531	Muktichak	20.93	76	361	181	180	39	21	18
341532	Srirampur Jia	127.88							
341533	Radhanagar	60.72	11	64	30	34	11	6	5
341534	Narayanpur	93.17	199	1,015	517	498	138	73	65
341535	Jhatiband	23.07	91	402	191	211	56	28	28
341536	Kholapatna	17.97	48	215	116	99	34	17	17
341537	Krishnanagar	41.41	111	488	236	252	91	41	50
341538	Alichak	41.77	52	219	113	106	24	13	11
341539	Basantapur	80.20	271	1,142	597	545	152	82	70
341540	Kalyanpur	28.98							
341541	Kenduyapal	56.66	70	296	159	137	40	23	17
341542	Tentulia	49.17	98	503	253	250	44	21	23

PRIMARY CENSUS ABSTRACT

CENSUS ABSTRACT

Kharagpur - I

Scheduled Castes population			Scheduled Tribes population			Literates			Name of Village
Persons	Males	Females	Persons	Males	Females	Persons	Males	Females	
11	12	13	14	15	16	17	18	19	2
206	102	104	-	-	-	382	210	172	Bir Bhadrapur
50	25	25	14	7	7	149	89	60	Bhutgerya
18	8	10	73	39	34	228	133	95	Loyatikri
-	-	-	74	33	41	280	155	125	Radhanagar
58	29	29	118	54	64	136	76	60	Tentulia
272	150	122	13	7	6	741	402	339	Dharenda
-----Un-inhabited-----									Shusaniakaji Chak
-----Un-inhabited-----									Kamarachak
30	14	16	-	-	-	214	126	88	Bagbandi
57	30	27	-	-	-	627	334	293	Shobhapur
-	-	-	86	44	42	192	111	81	Sundraband
-	-	-	116	58	58	892	493	399	Pratappur
-	-	-	166	80	86	108	59	49	Kamalpur
47	21	26	53	33	20	903	464	439	Balarampur
318	147	171	18	8	10	909	515	394	Pathri
297	152	145	27	15	12	1,647	894	753	Dharimal
98	46	52	283	136	147	1,161	632	529	Shalika
58	27	31	515	261	254	999	554	445	Hariatara
182	89	93	-	-	-	322	182	140	Makarbinda
-	-	-	-	-	-	207	114	93	Banspatri
21	11	10	166	82	84	317	171	146	Phatikchua
-----Un-inhabited-----									Andharjora
-	-	-	191	102	89	257	145	112	Dhadhemna
302	153	149	-	-	-	312	178	134	Mulbandh
13	5	8	-	-	-	278	152	126	Guriamari
-----Un-inhabited-----									Chengnageria
91	42	49	153	84	69	405	217	188	Dhadki
-	-	-	345	169	176	68	47	21	Kumardubi
-	-	-	368	177	191	431	259	172	Shagpara
125	57	68	128	60	68	738	389	349	Geryasholi
-	-	-	90	46	44	36	20	16	Dainmari
21	12	9	-	-	-	317	167	150	Koriasol
297	155	142	-	-	-	368	211	157	Malisol
-	-	-	109	52	57	223	126	97	Dewanmara
5	3	2	528	250	278	677	392	285	Dewanmara Ayma
18	9	9	169	81	88	111	63	48	Dewanmarabentchati
134	78	56	181	88	93	2,027	1,104	923	Sadatpur (P)
-	-	-	-	-	-	307	183	124	Kaptya
279	136	143	95	47	48	526	296	230	Panchrolya
-----Un-inhabited-----									Kantagerya
-----Un-inhabited-----									Shibramchak
289	141	148	1	1	-	297	171	126	Chandabila
29	16	13	116	63	53	154	88	66	Najirchak
302	152	150	5	2	3	256	139	117	Muktichak
-----Un-inhabited-----									Srirampur Jia
-	-	-	-	-	-	32	15	17	Radhanagar
19	6	13	131	68	63	637	343	294	Narayanpur
162	76	86	45	20	25	215	112	103	Jhatiband
170	94	76	14	7	7	131	78	53	Kholapatna
22	10	12	387	196	191	184	110	74	Krishnanagar
-	-	-	57	27	30	144	82	62	Alichak
426	218	208	-	-	-	699	397	302	Basantapur
-----Un-inhabited-----									Kalyanpur
14	8	6	52	26	26	177	99	78	Kenduyapal
128	65	63	-	-	-	355	195	160	Tentulia

VILLAGE PRIMARY
C D Block -

Location code number	Name of Village	Illiterates			Total workers			Main workers		
		Persons	Males	Females	Persons	Males	Females	Persons	Males	Females
1	2	20	21	22	23	24	25	26	27	28
341488	Bir Bhadrapur	343	160	183	363	218	145	344	216	128
341489	Bhutgerya	181	81	100	108	97	11	100	89	11
341490	Loyatikri	134	52	82	178	111	67	176	109	67
341491	Radhanagar	127	54	73	142	119	23	142	119	23
341492	Tentulia	121	51	70	103	73	30	103	73	30
341493	Dharenda	242	108	134	353	306	47	261	242	19
341494	Shusaniakaji Chak				-----Un-inhabited-----					
341495	Kamarachak				-----Un-inhabited-----					
341496	Bagbandi	59	19	40	116	86	30	84	78	6
341497	Shobhapur	194	86	108	246	232	14	190	182	8
341498	Sundraband	96	44	52	112	92	20	105	87	18
341499	Pratappur	554	247	307	487	416	71	429	394	35
341500	Kamalpur	58	21	37	64	39	25	49	36	13
341501	Balarampur	230	91	139	356	298	58	305	285	20
341502	Pathri	469	183	286	419	354	65	371	316	55
341503	Dharimal	556	230	326	753	570	183	664	551	113
341504	Shalika	490	177	313	585	417	168	473	379	94
341505	Hariatara	599	250	349	643	430	213	376	312	64
341506	Makarbinda	200	86	114	294	156	138	19	10	9
341507	Banspatri	94	40	54	134	84	50	34	32	2
341508	Phatikchua	144	62	82	197	140	57	51	48	3
341509	Andharjora				-----Un-inhabited-----					
341510	Dhadhemna	191	86	105	116	105	11	12	8	4
341511	Mulbandh	148	59	89	296	152	144	65	60	5
341512	Guriamari	159	65	94	174	121	53	142	117	25
341513	Chengnageria				-----Un-inhabited-----					
341514	Dhadki	234	102	132	344	195	149	169	152	17
341515	Kumardubi	277	122	155	210	111	99	193	109	84
341516	Shagpara	461	187	274	543	265	278	290	231	59
341517	Geryasholi	257	101	156	548	325	223	169	152	17
341518	Dainmari	54	26	28	57	30	27	15	9	6
341519	Koriasol	146	57	89	263	124	139	11	9	2
341520	Malisol	194	77	117	242	156	86	220	149	71
341521	Dewanmara	96	35	61	102	88	14	99	87	12
341522	Dewanmara Ayma	468	160	308	299	254	45	287	246	41
341523	Dewanmarabentchati	123	53	70	75	67	8	73	67	6
341524	Sadatpur (P)	1,245	560	685	1,141	927	214	958	790	168
341525	Kaptya	322	140	182	213	182	31	192	165	27
341526	Panchrolya	299	124	175	305	238	67	194	136	58
341527	Kantagerya				-----Un-inhabited-----					
341528	Shibramchak				-----Un-inhabited-----					
341529	Chandabila	237	98	139	176	156	20	81	77	4
341530	Najirchak	98	49	49	107	72	35	19	19	-
341531	Muktichak	105	42	63	98	84	14	62	59	3
341532	Srirampur Jia				-----Un-inhabited-----					
341533	Radhanagar	32	15	17	17	14	3	13	13	-
341534	Narayanpur	378	174	204	311	276	35	84	72	12
341535	Jhatiband	187	79	108	154	110	44	133	100	33
341536	Kholapatna	84	38	46	65	60	5	64	60	4
341537	Krishnanagar	304	126	178	224	139	85	221	136	85
341538	Alichak	75	31	44	86	61	25	86	61	25
341539	Basantapur	443	200	243	450	334	116	421	331	90
341540	Kalyanpur				-----Un-inhabited-----					
341541	Kenduyapal	119	60	59	121	92	29	113	84	29
341542	Tentulia	148	58	90	154	133	21	122	114	8

PRIMARY CENSUS ABSTRACT

CENSUS ABSTRACT

Kharagpur - I

Industrial category of main workers													Name of Village
Cultivators			Household industry						Other workers				
			Agricultural labourers			workers							
Persons	Males	Females	Persons	Males	Females	Persons	Males	Females	Persons	Males	Females	2	
29	30	31	32	33	34	35	36	37	38	39	40		
16	10	6	199	96	103	13	7	6	116	103	13	Bir Bhadrapur	
1	1	-	43	32	11	-	-	-	56	56	-	Bhutgerya	
28	21	7	94	37	57	1	1	-	53	50	3	Loyatikri	
76	73	3	58	42	16	-	-	-	8	4	4	Radhanagar	
29	26	3	63	38	25	-	-	-	11	9	2	Tentulia	
65	63	2	44	40	4	-	-	-	152	139	13	Dharenda	
-----Un-inhabited-----												Shusaniakaji Chak	
-----Un-inhabited-----												Kamarachak	
53	52	1	15	11	4	2	1	1	14	14	-	Bagbandi	
45	43	2	24	22	2	10	10	-	111	107	4	Shobhapur	
20	19	1	30	14	16	1	1	-	54	53	1	Sundraband	
149	140	9	29	21	8	2	2	-	249	231	18	Pratappur	
30	21	9	12	9	3	-	-	-	7	6	1	Kamalpur	
82	78	4	15	12	3	-	-	-	208	195	13	Balarampur	
19	16	3	4	4	-	2	1	1	346	295	51	Pathri	
50	47	3	86	51	35	13	12	1	515	441	74	Dharimal	
18	13	5	55	29	26	18	15	3	382	322	60	Shalika	
67	63	4	103	69	34	8	3	5	198	177	21	Hariatara	
-	-	-	-	-	-	-	-	-	19	10	9	Makarbinda	
7	7	-	21	20	1	-	-	-	6	5	1	Banspatri	
12	12	-	12	10	2	7	6	1	20	20	-	Phatikchua	
-----Un-inhabited-----												Andharjora	
1	1	-	-	-	-	-	-	-	11	7	4	Dhadhemna	
17	16	1	19	16	3	-	-	-	29	28	1	Mulbandh	
16	15	1	24	10	14	-	-	-	102	92	10	Guriamari	
-----Un-inhabited-----												Chengnageria	
31	30	1	22	20	2	2	1	1	114	101	13	Dhadki	
-	-	-	188	104	84	-	-	-	5	5	-	Kumardubi	
95	94	1	181	123	58	-	-	-	14	14	-	Shagpara	
54	52	2	35	31	4	1	1	-	79	68	11	Geryasholi	
4	2	2	9	5	4	-	-	-	2	2	-	Dainmari	
-	-	-	-	-	-	-	-	-	11	9	2	Koriasol	
20	19	1	153	84	69	-	-	-	47	46	1	Malisol	
1	1	-	14	14	-	-	-	-	84	72	12	Dewanmara	
15	10	5	21	18	3	2	2	-	249	216	33	Dewanmara Ayma	
1	1	-	-	-	-	-	-	-	72	66	6	Dewanmarabentchati	
23	20	3	80	55	25	164	85	79	691	630	61	Sadatpur (P)	
43	39	4	22	22	-	-	-	-	127	104	23	Kaptya	
12	12	-	106	57	49	1	-	1	75	67	8	Panchrolya	
-----Un-inhabited-----												Kantagerya	
-----Un-inhabited-----												Shibramchak	
79	77	2	-	-	-	-	-	-	2	-	2	Chandabila	
13	13	-	-	-	-	-	-	-	6	6	-	Najirchak	
10	10	-	22	21	1	3	3	-	27	25	2	Muktichak	
-----Un-inhabited-----												Srirampur Jia	
-	-	-	1	1	-	-	-	-	12	12	-	Radhanagar	
20	20	-	13	6	7	-	-	-	51	46	5	Narayanpur	
10	10	-	19	7	12	-	-	-	104	83	21	Jhatiband	
1	1	-	5	5	-	2	2	-	56	52	4	Kholapatna	
7	7	-	163	81	82	-	-	-	51	48	3	Krishnanagar	
13	13	-	48	24	24	-	-	-	25	24	1	Alichak	
89	87	2	148	74	74	1	1	-	183	169	14	Basantapur	
-----Un-inhabited-----												Kalyanpur	
6	4	2	57	36	21	-	-	-	50	44	6	Kenduyapal	
38	37	1	45	42	3	-	-	-	39	35	4	Tentulia	

VILLAGE PRIMARY
C D Block -

		Industrial category								
Location code number	Name of Village	Marginal workers			Cultivators			Agricultural labourers		
		Persons	Males	Females	Persons	Males	Females	Persons	Males	Females
1	2	41	42	43	44	45	46	47	48	49
341488	Bir Bhadrapur	19	2	17	1	-	1	9	-	9
341489	Bhutgerya	8	8	-	-	-	-	3	3	-
341490	Loyatikri	2	2	-	-	-	-	-	-	-
341491	Radhanagar	-	-	-	-	-	-	-	-	-
341492	Tentulia	-	-	-	-	-	-	-	-	-
341493	Dharenda	92	64	28	2	-	2	26	3	23
341494	Shusaniakaji Chak	-----Un-inhabited-----								
341495	Kamarachak	-----Un-inhabited-----								
341496	Bagbandi	32	8	24	1	-	1	29	7	22
341497	Shobhapur	56	50	6	31	30	1	19	18	1
341498	Sundraband	7	5	2	2	2	-	3	2	1
341499	Pratappur	58	22	36	13	12	1	41	8	33
341500	Kamalpur	15	3	12	5	-	5	10	3	7
341501	Balarampur	51	13	38	-	-	-	47	10	37
341502	Pathri	48	38	10	2	1	1	8	7	1
341503	Dharimal	89	19	70	4	1	3	9	3	6
341504	Shalika	112	38	74	9	6	3	62	12	50
341505	Hariatara	267	118	149	38	34	4	71	36	35
341506	Makarbinda	275	146	129	59	56	3	67	24	43
341507	Banspatri	100	52	48	9	9	-	33	13	20
341508	Phatikchua	146	92	54	17	15	2	71	38	33
341509	Andharjora	-----Un-inhabited-----								
341510	Dhadhemna	104	97	7	-	-	-	94	87	7
341511	Mulbandh	231	92	139	-	-	-	182	83	99
341512	Guriamari	32	4	28	-	-	-	3	1	2
341513	Chengnageria	-----Un-inhabited-----								
341514	Dhadki	175	43	132	38	9	29	89	15	74
341515	Kumardubi	17	2	15	-	-	-	17	2	15
341516	Shagpara	253	34	219	5	-	5	246	34	212
341517	Geryasholi	379	173	206	38	23	15	274	123	151
341518	Dainmari	42	21	21	-	-	-	37	16	21
341519	Koriasol	252	115	137	-	-	-	247	114	133
341520	Malisol	22	7	15	-	-	-	22	7	15
341521	Dewanmara	3	1	2	2	-	2	-	-	-
341522	Dewanmara Ayma	12	8	4	1	1	-	1	-	1
341523	Dewanmarabentchati	2	-	2	-	-	-	-	-	-
341524	Sadatpur (P)	183	137	46	12	6	6	49	43	6
341525	Kaptya	21	17	4	-	-	-	2	2	-
341526	Panchrolya	111	102	9	13	13	-	82	76	6
341527	Kantagerya	-----Un-inhabited-----								
341528	Shibramchak	-----Un-inhabited-----								
341529	Chandabila	95	79	16	26	25	1	64	54	10
341530	Najirchak	88	53	35	4	2	2	55	27	28
341531	Muktichak	36	25	11	5	4	1	8	6	2
341532	Srirampur Jia	-----Un-inhabited-----								
341533	Radhanagar	4	1	3	2	-	2	-	-	-
341534	Narayanpur	227	204	23	4	2	2	3	3	-
341535	Jhatiband	21	10	11	4	-	4	8	4	4
341536	Kholapatna	1	-	1	-	-	-	1	-	1
341537	Krishnanagar	3	3	-	1	1	-	-	-	-
341538	Alichak	-	-	-	-	-	-	-	-	-
341539	Basantapur	29	3	26	1	-	1	22	1	21
341540	Kalyanpur	-----Un-inhabited-----								
341541	Kenduyapal	8	8	-	2	2	-	1	1	-
341542	Tentulia	32	19	13	-	-	-	30	17	13

PRIMARY CENSUS ABSTRACT

CENSUS ABSTRACT

Kharagpur - I

of marginal workers										Location code number
Household industry workers			Other workers			Non-workers			Name of Village 2	
Persons	Males	Females	Persons	Males	Females	Persons	Males	Females		1
50	51	52	53	54	55	56	57	58		
7	-	7	2	2	-	362	152	210	Bir Bhadrapur	341488
-	-	-	5	5	-	222	73	149	Bhutgerya	341489
-	-	-	2	2	-	184	74	110	Loyatikri	341490
-	-	-	-	-	-	265	90	175	Radhanagar	341491
-	-	-	-	-	-	154	54	100	Tentulia	341492
-	-	-	64	61	3	630	204	426	Dharenda	341493
-----Un-inhabited-----									Shusaniakaji Chak	341494
-----Un-inhabited-----									Kamarachak	341495
-	-	-	2	1	1	157	59	98	Bagbandi	341496
1	-	1	5	2	3	575	188	387	Shobhapur	341497
-	-	-	2	1	1	176	63	113	Sundraband	341498
1	-	1	3	2	1	959	324	635	Pratappur	341499
-	-	-	-	-	-	102	41	61	Kamalpur	341500
1	1	-	3	2	1	777	257	520	Balarampur	341501
-	-	-	38	30	8	959	344	615	Pathri	341502
13	4	9	63	11	52	1,450	554	896	Dharimal	341503
4	-	4	37	20	17	1,066	392	674	Shalika	341504
3	-	3	155	48	107	955	374	581	Hariatara	341505
68	15	53	81	51	30	228	112	116	Makarbinda	341506
13	4	9	45	26	19	167	70	97	Banspatri	341507
27	14	13	31	25	6	264	93	171	Phatikchua	341508
-----Un-inhabited-----									Andharjora	341509
-	-	-	10	10	-	332	126	206	Dhadhemna	341510
42	3	39	7	6	1	164	85	79	Mulbandh	341511
1	-	1	28	3	25	263	96	167	Guriamari	341512
-----Un-inhabited-----									Chengnageria	341513
-	-	-	48	19	29	295	124	171	Dhadki	341514
-	-	-	-	-	-	135	58	77	Kumardubi	341515
-	-	-	2	-	2	349	181	168	Shagpara	341516
-	-	-	67	27	40	447	165	282	Geryasholi	341517
-	-	-	5	5	-	33	16	17	Dainmari	341518
1	-	1	4	1	3	200	100	100	Koriasol	341519
-	-	-	-	-	-	320	132	188	Malisol	341520
-	-	-	1	1	-	217	73	144	Dewanmara	341521
-	-	-	10	7	3	846	298	548	Dewanmara Ayma	341522
-	-	-	2	-	2	159	49	110	Dewanmarabentchati	341523
21	7	14	101	81	20	2,131	737	1,394	Sadatpur (P)	341524
-	-	-	19	15	4	416	141	275	Kaptya	341525
4	4	-	12	9	3	520	182	338	Panchrolya	341526
-----Un-inhabited-----									Kantagerya	341527
-----Un-inhabited-----									Shibramchak	341528
1	-	1	4	-	4	358	113	245	Chandabila	341529
-	-	-	29	24	5	145	65	80	Najirchak	341530
-	-	-	23	15	8	263	97	166	Muktichak	341531
-----Un-inhabited-----									Srirampur Jia	341532
1	1	-	1	-	1	47	16	31	Radhanagar	341533
2	2	-	218	197	21	704	241	463	Narayanpur	341534
-	-	-	9	6	3	248	81	167	Jhatiband	341535
-	-	-	-	-	-	150	56	94	Kholapatna	341536
-	-	-	2	2	-	264	97	167	Krishnanagar	341537
-	-	-	-	-	-	133	52	81	Alichak	341538
-	-	-	6	2	4	692	263	429	Basantapur	341539
-----Un-inhabited-----									Kalyanpur	341540
-	-	-	5	5	-	175	67	108	Kenduyapal	341541
-	-	-	2	2	-	349	120	229	Tentulia	341542

VILLAGE PRIMARY
C D Block -

Location code number	Name of Village	Area of Village in hectares	Number of households	Total population (including institutional and houseless population)			Population in the age-group 0-6		
				Persons	Males	Females	Persons	Males	Females
1	2	3	4	5	6	7	8	9	10
341543	Leluakala	114.12	203	994	520	474	135	70	65
341544	Ghorachak	15.69		-----Un-inhabited-----					
341545	Ajabpur	46.64	168	768	399	369	90	39	51
341546	Ajabgar	28.81	51	266	138	128	53	30	23
341547	Maheshpur	101.58	284	1,417	713	704	229	117	112
341548	Latibpur	48.85	27	131	62	69	27	9	18
341549	Mathurakismat	89.69	15	58	31	27	6	5	1
341550	Amba	135.40	826	3,900	1,983	1,917	517	275	242
341551	Chunpara Kharida	26.92	184	780	382	398	80	48	32
341552	Prithimpur	26.32	78	292	143	149	29	18	11
341553	Ashapur	41.68	17	68	39	29	7	5	2
341554	Kusumabag	10.20	45	184	93	91	20	11	9
341555	Gokulpur	218.71	540	2,323	1,219	1,104	272	157	115
341556	Benasol	33.04	38	185	88	97	23	17	6
341557	Dangar Para	42.12	144	644	322	322	70	31	39
341558	Samraipur	38.91	231	1,042	507	535	147	66	81
341559	Nandarchak	52.20		-----Un-inhabited-----					
341560	Khanjarichak	33.18		-----Un-inhabited-----					
341561	Dhulyarchak	36.70	131	544	273	271	78	34	44
341562	Kantapal	21.76	152	693	369	324	110	64	46
341563	Mollachak	26.67	74	336	167	169	36	15	21
341564	Khosalchak	35.06		-----Un-inhabited-----					
341565	Rajpura	99.63	248	1,146	591	555	97	54	43
341566	Niranjanbar	35.22	200	1,005	498	507	137	67	70
341567	Chak Samadhar	25.32		-----Un-inhabited-----					
341568	Kalikapur	10.01		-----Un-inhabited-----					
341569	Tarabamni	26.11		-----Un-inhabited-----					
341570	Sujatpur	50.95		-----Un-inhabited-----					
	Talbagicha Urf								
341571	Kuchalbari (P)	367.75	160	697	343	354	83	38	45
341572	Andharkuli (P)	151.76	147	620	331	289	65	34	31
341573	Shyameswarpur	31.84	121	524	263	261	50	17	33
341574	Hiradihi	87.06	205	877	441	436	120	68	52
341575	Keshiasol	77.67	205	908	447	461	120	64	56
341576	Ambasol	34.22	62	282	147	135	35	19	16
341577	Dewanmara No II	91.86	37	195	92	103	26	10	16
341578	Rautasol	85.09	19	87	41	46	7	1	6
341579	Tangasol	426.99	140	1,508	1,226	282	72	38	34
341580	Paljhari	146.83	182	769	368	401	114	55	59
341581	Hurhuria	191.71	113	565	260	305	56	30	26
341582	Raykalgerya	107.45	1	5	3	2	1	1	-
341583	Paschim Bhurkundi	140.94	92	450	230	220	45	18	27
341584	Gomrasol	146.23	190	789	386	403	107	51	56
341585	Bagbinda	282.56	169	783	389	394	117	61	56
341586	Amlachati	53.82	24	116	65	51	22	16	6
341587	Baglaghati	48.56	7	33	17	16	1	-	1
341588	Dhabani	49.16	88	386	203	183	35	19	16
341589	Dihimahuli Urf Dimauli	122.25	55	247	125	122	33	15	18
341590	Sarsha	148.75	194	814	415	399	99	57	42
341591	Bhalukkhulia	105.22	46	190	89	101	24	13	11
341592	Bhetia	638.11	558	2,174	1,080	1,094	257	136	121
341593	Bandhgora	193.28	54	272	141	131	34	18	16
341594	Purba Shyamsundarpur	136.64	166	767	387	380	121	63	58
	Kelya Pratappur Urf								
341595	Kalia	94.52	227	965	464	501	180	83	97

PRIMARY CENSUS ABSTRACT

CENSUS ABSTRACT

Kharagpur - I

Scheduled Castes population			Scheduled Tribes population			Literates			Name of Village	
Persons	Males	Females	Persons	Males	Females	Persons	Males	Females		
11	12	13	14	15	16	17	18	19	2	
626	329	297	29	16	13	626	374	252	Leluakala	
			-----Un-inhabited-----							Ghorachak
95	54	41	120	55	65	556	317	239	Ajabpur	
-	-	-	-	-	-	170	98	72	Ajabgar	
536	268	268	270	139	131	880	481	399	Maheshpur	
113	52	61	4	2	2	70	43	27	Latibpur	
6	3	3	-	-	-	38	22	16	Mathurakismat	
983	490	493	542	268	274	2,346	1,329	1,017	Amba	
163	73	90	92	45	47	571	301	270	Chunpara Kharida	
3	1	2	212	110	102	174	89	85	Prithimpur	
-	-	-	68	39	29	35	26	9	Ashapur	
39	19	20	145	74	71	107	61	46	Kusumabag	
342	180	162	162	86	76	1,574	907	667	Gokulpur	
-	-	-	113	57	56	121	59	62	Benasol	
65	30	35	-	-	-	515	279	236	Dangar Para	
21	10	11	865	420	445	629	375	254	Samraipur	
			-----Un-inhabited-----							Nandarchak
			-----Un-inhabited-----							Khanjarichak
91	39	52	359	186	173	209	136	73	Dhulyarchak	
581	307	274	16	8	8	358	224	134	Kantapal	
31	16	15	13	5	8	248	138	110	Mollachak	
			-----Un-inhabited-----							Khosalchak
361	185	176	71	36	35	926	490	436	Rajpura	
370	177	193	413	199	214	572	329	243	Niranjnbar	
			-----Un-inhabited-----							Chak Samadhar
			-----Un-inhabited-----							Kalikapur
			-----Un-inhabited-----							Tarabamni
			-----Un-inhabited-----							Sujatpur
									Talbagicha Urf	
58	27	31	423	217	206	426	233	193	Kuchalbari (P)	
164	88	76	171	88	83	528	290	238	Andharkuli (P)	
318	157	161	-	-	-	447	238	209	Shyameshwarpur	
-	-	-	597	301	296	430	244	186	Hiradihi	
14	7	7	656	321	335	436	233	203	Keshiasol	
-	-	-	101	49	52	192	109	83	Ambasol	
9	3	6	126	59	67	113	68	45	Dewanmara No II	
-	-	-	-	-	-	72	38	34	Rautasol	
245	127	118	22	12	10	1,269	1,133	136	Tangasol	
56	25	31	497	236	261	392	221	171	Paljhari	
-	-	-	11	3	8	359	190	169	Hurhuria	
-	-	-	-	-	-	4	2	2	Raykalgerya	
22	6	16	138	74	64	340	193	147	Paschim Bhurkundi	
-	-	-	-	-	-	526	289	237	Gomrasol	
621	309	312	145	73	72	403	269	134	Bagbinda	
-	-	-	116	65	51	64	44	20	Amlachati	
23	11	12	-	-	-	27	17	10	Baglaghati	
43	20	23	-	-	-	306	171	135	Dhabani	
-	-	-	218	109	109	111	70	41	Dihimahuli Urf Dimauli	
3	1	2	376	198	178	571	313	258	Sarsha	
25	13	12	22	8	14	133	68	65	Bhalukkhulia	
1,109	551	558	338	165	173	1,424	773	651	Bhetia	
-	-	-	272	141	131	152	91	61	Bandhgora	
45	22	23	122	59	63	479	277	202	Purba Shyamsundarpur	
									Kelya Pratappur Urf	
9	5	4	781	374	407	593	315	278	Kalia	

VILLAGE PRIMARY
C D Block -

Location code number	Name of Village	Illiterates			Total workers			Main workers		
		Persons	Males	Females	Persons	Males	Females	Persons	Males	Females
1	2	20	21	22	23	24	25	26	27	28
341543	Leluakala	368	146	222	367	271	96	254	191	63
341544	Ghorachak	-----Un-inhabited-----								
341545	Ajabpur	212	82	130	320	254	66	267	226	41
341546	Ajabgar	96	40	56	69	65	4	64	63	1
341547	Maheshpur	537	232	305	481	369	112	396	334	62
341548	Latibpur	61	19	42	45	39	6	37	37	-
341549	Mathurakismat	20	9	11	20	17	3	15	13	2
341550	Amba	1,554	654	900	1,223	1,023	200	991	851	140
341551	Chunpara Kharida	209	81	128	292	226	66	270	222	48
341552	Prithimpur	118	54	64	132	78	54	131	78	53
341553	Ashapur	33	13	20	32	20	12	9	5	4
341554	Kusumabag	77	32	45	83	43	40	82	42	40
341555	Gokulpur	749	312	437	1,049	758	291	765	616	149
341556	Benasol	64	29	35	68	45	23	65	42	23
341557	Dangar Para	129	43	86	250	200	50	157	137	20
341558	Samraipur	413	132	281	365	301	64	221	192	29
341559	Nandarchak	-----Un-inhabited-----								
341560	Khanjarichak	-----Un-inhabited-----								
341561	Dhulyarchak	335	137	198	207	151	56	16	15	1
341562	Kantapal	335	145	190	216	187	29	18	16	2
341563	Mollachak	88	29	59	122	112	10	108	100	8
341564	Khosalchak	-----Un-inhabited-----								
341565	Rajpura	220	101	119	341	288	53	322	273	49
341566	Niranjanbar	433	169	264	426	282	144	361	235	126
341567	Chak Samadhar	-----Un-inhabited-----								
341568	Kalikapur	-----Un-inhabited-----								
341569	Tarabamni	-----Un-inhabited-----								
341570	Sujatpur	-----Un-inhabited-----								
	Talbagicha Urf									
341571	Kuchalbari (P)	271	110	161	291	209	82	242	198	44
341572	Andharkuli (P)	92	41	51	217	200	17	196	185	11
341573	Shyameswarpur	77	25	52	204	166	38	169	143	26
341574	Hiradihi	447	197	250	377	265	112	247	184	63
341575	Keshiasol	472	214	258	304	257	47	299	256	43
341576	Ambasol	90	38	52	110	82	28	110	82	28
341577	Dewanmara No II	82	24	58	64	45	19	63	45	18
341578	Rautasol	15	3	12	28	28	-	28	28	-
341579	Tangasol	239	93	146	1,301	1,127	174	1,136	1,102	34
341580	Paljhari	377	147	230	415	240	175	222	208	14
341581	Hurhuria	206	70	136	262	142	120	107	93	14
341582	Raykalgerya	1	1	-	2	1	1	2	1	1
341583	Paschim Bhurkundi	110	37	73	151	130	21	151	130	21
341584	Gomrasol	263	97	166	435	217	218	201	179	22
341585	Bagbinda	380	120	260	377	209	168	291	206	85
341586	Amlachati	52	21	31	59	28	31	54	26	28
341587	Baglaghati	6	-	6	11	8	3	7	6	1
341588	Dhabani	80	32	48	171	131	40	64	57	7
341589	Dihimahuli Urf Dimauli	136	55	81	146	80	66	19	19	-
341590	Sarsha	243	102	141	457	231	226	352	216	136
341591	Bhalukkhulia	57	21	36	108	53	55	80	52	28
341592	Bhetia	750	307	443	1,132	685	447	861	586	275
341593	Bandhgora	120	50	70	158	77	81	74	56	18
341594	Purba Shyamsundarpur	288	110	178	288	207	81	162	143	19
	Kelya Pratappur Urf									
341595	Kalia	372	149	223	513	260	253	377	237	140

PRIMARY CENSUS ABSTRACT

CENSUS ABSTRACT

Kharagpur - I

Industrial category of main workers													Name of Village 2
Cultivators			Household industry						Other workers				
			Agricultural labourers			workers							
Persons	Males	Females	Persons	Males	Females	Persons	Males	Females	Persons	Males	Females		
29	30	31	32	33	34	35	36	37	38	39	40		
41	39	2	84	41	43	8	6	2	121	105	16	Leluakala	
-----Un-inhabited-----												Ghorachak	
58	53	5	46	25	21	6	3	3	157	145	12	Ajabpur	
2	2	-	39	39	-	-	-	-	23	22	1	Ajabgar	
15	14	1	98	63	35	-	-	-	283	257	26	Maheshpur	
-	-	-	3	3	-	-	-	-	34	34	-	Latibpur	
-	-	-	-	-	-	-	-	-	15	13	2	Mathurakismat	
35	33	2	239	178	61	19	17	2	698	623	75	Amba	
5	4	1	30	15	15	22	13	9	213	190	23	Chunpara Kharida	
5	3	2	81	41	40	-	-	-	45	34	11	Prithimpur	
-	-	-	7	3	4	-	-	-	2	2	-	Ashapur	
6	3	3	64	30	34	1	-	1	11	9	2	Kusumabag	
230	205	25	297	206	91	3	2	1	235	203	32	Gokulpur	
15	14	1	38	20	18	-	-	-	12	8	4	Benasol	
51	50	1	28	24	4	1	-	1	77	63	14	Dangar Para	
3	3	-	107	87	20	-	-	-	111	102	9	Samraipur	
-----Un-inhabited-----												Nandarchak	
-----Un-inhabited-----												Khanjarichak	
-	-	-	-	-	-	-	-	-	16	15	1	Dhulyarchak	
6	5	1	-	-	-	-	-	-	12	11	1	Kantapal	
14	13	1	-	-	-	-	-	-	94	87	7	Mollachak	
-----Un-inhabited-----												Khosalchak	
4	3	1	3	2	1	3	3	-	312	265	47	Rajpura	
12	8	4	9	7	2	8	3	5	332	217	115	Niranjanbar	
-----Un-inhabited-----												Chak Samadhar	
-----Un-inhabited-----												Kalikapur	
-----Un-inhabited-----												Tarabamni	
-----Un-inhabited-----												Sujatpur	
												Talbagicha Urf	
21	21	-	5	1	4	1	1	-	215	175	40	Kuchalbari (P)	
15	13	2	37	35	2	1	1	-	143	136	7	Andharkuli (P)	
1	-	1	-	-	-	8	1	7	160	142	18	Shyameswarpur	
151	111	40	12	10	2	3	1	2	81	62	19	Hiradihi	
3	3	-	1	1	-	1	1	-	294	251	43	Keshiasol	
60	45	15	35	23	12	-	-	-	15	14	1	Ambasol	
-	-	-	19	7	12	-	-	-	44	38	6	Dewanmara No II	
-	-	-	14	14	-	3	3	-	11	11	-	Rautasol	
68	67	1	29	14	15	1	-	1	1,038	1,021	17	Tangasol	
22	22	-	45	42	3	2	1	1	153	143	10	Paljhari	
51	45	6	7	5	2	1	1	-	48	42	6	Hurhuria	
-	-	-	2	1	1	-	-	-	-	-	-	Raykalgerya	
22	20	2	23	14	9	1	1	-	105	95	10	Paschim Bhurkundi	
28	26	2	102	91	11	2	2	-	69	60	9	Gomrasol	
49	49	-	148	67	81	-	-	-	94	90	4	Bagbinda	
8	8	-	33	6	27	-	-	-	13	12	1	Amlachati	
3	3	-	1	1	-	-	-	-	3	2	1	Baglaghati	
13	13	-	-	-	-	-	-	-	51	44	7	Dhabani	
3	3	-	1	1	-	-	-	-	15	15	-	Dihimahuli Urf Dimauli	
5	4	1	183	86	97	5	2	3	159	124	35	Sarsha	
1	1	-	52	30	22	3	-	3	24	21	3	Bhalukkhulia	
165	148	17	358	161	197	29	6	23	309	271	38	Bhetia	
1	1	-	21	12	9	-	-	-	52	43	9	Bandhgora	
39	38	1	80	68	12	-	-	-	43	37	6	Purba Shyamsundarpur	
												Kelya Pratappur Urf	
10	9	1	137	35	102	23	1	22	207	192	15	Kalia	

VILLAGE PRIMARY
C D Block -

Location code number	Name of Village	Industrial category								
		Marginal workers			Cultivators			Agricultural labourers		
		Persons	Males	Females	Persons	Males	Females	Persons	Males	Females
1	2	41	42	43	44	45	46	47	48	49
341543	Leluakala	113	80	33	9	7	2	59	37	22
341544	Ghorachak	-----Un-inhabited-----								
341545	Ajabpur	53	28	25	1	-	1	28	12	16
341546	Ajabgar	5	2	3	-	-	-	-	-	-
341547	Maheshpur	85	35	50	5	3	2	63	22	41
341548	Latibpur	8	2	6	-	-	-	3	-	3
341549	Mathurakismat	5	4	1	-	-	-	3	3	-
341550	Amba	232	172	60	9	1	8	77	47	30
341551	Chunpara Kharida	22	4	18	-	-	-	4	-	4
341552	Prithimpur	1	-	1	-	-	-	-	-	-
341553	Ashapur	23	15	8	2	1	1	11	5	6
341554	Kusumabag	1	1	-	-	-	-	1	1	-
341555	Gokulpur	284	142	142	12	4	8	228	112	116
341556	Benasol	3	3	-	-	-	-	-	-	-
341557	Dangar Para	93	63	30	-	-	-	3	1	2
341558	Samraipur	144	109	35	5	3	2	35	21	14
341559	Nandarchak	-----Un-inhabited-----								
341560	Khanjarichak	-----Un-inhabited-----								
341561	Dhulyarchak	191	136	55	1	-	1	70	17	53
341562	Kantapal	198	171	27	-	-	-	-	-	-
341563	Mollachak	14	12	2	-	-	-	-	-	-
341564	Khosalchak	-----Un-inhabited-----								
341565	Rajpura	19	15	4	-	-	-	1	-	1
341566	Niranjanbar	65	47	18	4	3	1	1	1	-
341567	Chak Samadhar	-----Un-inhabited-----								
341568	Kalikapur	-----Un-inhabited-----								
341569	Tarabamni	-----Un-inhabited-----								
341570	Sujatpur	-----Un-inhabited-----								
	Talbagicha Urf									
341571	Kuchalbari (P)	49	11	38	4	1	3	12	1	11
341572	Andharkuli (P)	21	15	6	4	3	1	4	1	3
341573	Shyameswarpur	35	23	12	-	-	-	-	-	-
341574	Hiradihi	130	81	49	31	17	14	12	5	7
341575	Keshiasol	5	1	4	1	-	1	-	-	-
341576	Ambasol	-	-	-	-	-	-	-	-	-
341577	Dewanmara No II	1	-	1	-	-	-	-	-	-
341578	Rutasol	-	-	-	-	-	-	-	-	-
341579	Tangasol	165	25	140	16	7	9	148	18	130
341580	Paljhari	193	32	161	12	5	7	159	10	149
341581	Hurhuria	155	49	106	1	-	1	137	36	101
341582	Raykalgerya	-	-	-	-	-	-	-	-	-
341583	Paschim Bhurkundi	-	-	-	-	-	-	-	-	-
341584	Gomrasol	234	38	196	2	-	2	212	23	189
341585	Bagbinda	86	3	83	13	-	13	72	2	70
341586	Amlachati	5	2	3	-	-	-	5	2	3
341587	Baglaghati	4	2	2	-	-	-	2	-	2
341588	Dhabani	107	74	33	-	-	-	44	23	21
341589	Dihimahuli Urf Dimauli	127	61	66	3	3	-	56	7	49
341590	Sarsha	105	15	90	2	-	2	94	13	81
341591	Bhalukkhulia	28	1	27	-	-	-	20	1	19
341592	Bhetia	271	99	172	64	22	42	116	35	81
341593	Bandhgora	84	21	63	-	-	-	72	11	61
341594	Purba Shyamsundarpur	126	64	62	8	7	1	75	20	55
	Kelya Pratappur Urf									
341595	Kalia	136	23	113	-	-	-	123	13	110

PRIMARY CENSUS ABSTRACT

CENSUS ABSTRACT

Kharagpur - I

of marginal workers

Household industry workers			Other workers			Non-workers			Name of Village	Location code number
Persons	Males	Females	Persons	Males	Females	Persons	Males	Females		
50	51	52	53	54	55	56	57	58	2	1
5	5	-	40	31	9	627	249	378	Leluakala	341543
-----Un-inhabited-----									Ghorachak	341544
-	-	-	24	16	8	448	145	303	Ajabpur	341545
2	-	2	3	2	1	197	73	124	Ajabgar	341546
-	-	-	17	10	7	936	344	592	Maheshpur	341547
-	-	-	5	2	3	86	23	63	Latibpur	341548
-	-	-	2	1	1	38	14	24	Mathurakismat	341549
5	3	2	141	121	20	2,677	960	1,717	Amba	341550
-	-	-	18	4	14	488	156	332	Chunpara Kharida	341551
-	-	-	1	-	1	160	65	95	Prithimpur	341552
2	2	-	8	7	1	36	19	17	Ashapur	341553
-	-	-	-	-	-	101	50	51	Kusumabag	341554
3	1	2	41	25	16	1,274	461	813	Gokulpur	341555
-	-	-	3	3	-	117	43	74	Benasol	341556
6	4	2	84	58	26	394	122	272	Dangar Para	341557
-	-	-	104	85	19	677	206	471	Samraipur	341558
-----Un-inhabited-----									Nandarchak	341559
-----Un-inhabited-----									Khanjarichak	341560
-	-	-	120	119	1	337	122	215	Dhulyarchak	341561
2	1	1	196	170	26	477	182	295	Kantapal	341562
-	-	-	14	12	2	214	55	159	Mollachak	341563
-----Un-inhabited-----									Khosalchak	341564
1	-	1	17	15	2	805	303	502	Rajpura	341565
5	-	5	55	43	12	579	216	363	Niranjanbar	341566
-----Un-inhabited-----									Chak Samadhar	341567
-----Un-inhabited-----									Kalikapur	341568
-----Un-inhabited-----									Tarabamni	341569
-----Un-inhabited-----									Sujatpur	341570
									Talbagicha Urf	
1	-	1	32	9	23	406	134	272	Kuchalbari (P)	341571
3	3	-	10	8	2	403	131	272	Andharkuli (P)	341572
1	-	1	34	23	11	320	97	223	Shyameshwarpur	341573
2	1	1	85	58	27	500	176	324	Hiradihi	341574
-	-	-	4	1	3	604	190	414	Keshiasol	341575
-	-	-	-	-	-	172	65	107	Ambasol	341576
-	-	-	1	-	1	131	47	84	Dewanmara No II	341577
-	-	-	-	-	-	59	13	46	Rautasol	341578
-	-	-	1	-	1	207	99	108	Tangasol	341579
1	-	1	21	17	4	354	128	226	Paljhari	341580
2	1	1	15	12	3	303	118	185	Hurhuria	341581
-	-	-	-	-	-	3	2	1	Raykalgerya	341582
-	-	-	-	-	-	299	100	199	Paschim Bhurkundi	341583
-	-	-	20	15	5	354	169	185	Gomrasol	341584
-	-	-	1	1	-	406	180	226	Bagbinda	341585
-	-	-	-	-	-	57	37	20	Amlachati	341586
-	-	-	2	2	-	22	9	13	Baglaghati	341587
-	-	-	63	51	12	215	72	143	Dhabani	341588
2	-	2	66	51	15	101	45	56	Dihimahuli Urf Dimauli	341589
4	-	4	5	2	3	357	184	173	Sarsha	341590
1	-	1	7	-	7	82	36	46	Bhalukkhulia	341591
33	3	30	58	39	19	1,042	395	647	Bhetia	341592
-	-	-	12	10	2	114	64	50	Bandhgora	341593
1	1	-	42	36	6	479	180	299	Purba Shyamsundarpur	341594
									Kelya Pratappur Urf	
2	1	1	11	9	2	452	204	248	Kalia	341595

VILLAGE PRIMARY
C D Block -

Location code number	Name of Village	Area of Village in hectares	Number of households	Total population (including institutional and houseless population)			Population in the age-group 0-6		
				Persons	Males	Females	Persons	Males	Females
1	2	3	4	5	6	7	8	9	10
341596	Ghorabandha Chati	87.74	21	633	332	301	70	30	40
341597	Bhukbhukisol	45.38	78	337	156	181	43	18	25
341598	Porapara	298.55	294	1,233	655	578	100	61	39
341599	Telighana	79.18	102	502	264	238	58	37	21
341600	Shirsi	43.65	36	156	84	72	12	9	3
341601	Kalabani	32.72							
341602	Keundisol	29.82	29	148	70	78	23	7	16
341603	Sanporapara	144.50	199	854	407	447	67	32	35
341604	Kanthra	108.86	254	1,112	576	536	85	39	46
341605	Purbabhurkundi	176.50	233	1,009	486	523	108	49	59
341606	Kuchlatari	50.61	102	399	190	209	69	36	33
341607	Kaptibinda	24.10							
341608	Madhabpur	143.76	521	2,087	1,117	970	280	137	143
341609	Beniasol	117.20	122	500	263	237	42	25	17
341610	Khairachati	184.36	180	723	358	365	53	21	32
341611	Balia	170.91	220	980	480	500	139	61	78
341612	Paschimpathri	279.23	665	2,855	1,433	1,422	280	128	152
341613	Ghagra	60.01	375	1,489	742	747	133	58	75
341614	Bargai	153.78	245	1,291	652	639	176	92	84
341615	Daulatpur	49.46	14	45	30	15	4	2	2
341616	Barkola	725.60	1,255	5,476	2,759	2,717	644	310	334
341617	Keshpal	114.93	156	751	401	350	59	34	25
341618	Charipal	31.97	46	200	99	101	26	13	13
341619	Safiabad	101.58	325	1,460	718	742	183	83	100
341620	Matkadpur	163.09	452	1,895	958	937	183	87	96
341621	Hajichak	41.63	19	95	55	40	13	6	7
341622	Satkul	193.04	723	3,599	1,831	1,768	578	280	298
341623	Narayanpur	26.38							
341624	Walipur	140.10	311	1,411	722	689	137	66	71
341625	Jharia	66.53	68	338	176	162	56	31	25
341626	Daimang Chak	29.48							
341627	Mabarak Chak	52.54	154	668	329	339	85	42	43
341628	Rui Sanda	159.23	82	346	174	172	38	19	19
341629	Rupnarayanpur	438.41	773	3,652	1,805	1,847	525	264	261
341630	Shobhanipur	35.90	126	570	285	285	71	31	40
341631	Mohanpur	86.13	193	906	435	471	127	52	75
341632	Jinsar	189.39	175	808	417	391	97	49	48
341633	Japli	42.52	43	178	81	97	14	6	8
341634	Jijarpur	35.21	134	545	264	281	74	36	38
341635	Japhala	197.45	350	1,531	781	750	220	114	106
341636	Kajichak	11.64	84	425	215	210	58	32	26
341637	Mirpur	149.73	707	3,098	1,523	1,575	306	134	172
341638	Sola Dahar	126.29	194	921	459	462	136	64	72
341639	Ghol Gharia	209.96	392	1,872	973	899	289	143	146
341640	Shibanandapur	8.82	15	64	30	34	7	3	4
341641	Chitrapur	12.44	54	222	118	104	25	17	8
341642	Jadabpur	10.28	18	72	37	35	9	7	2
341643	Agarpara	7.93	22	86	46	40	9	6	3
341644	Saraswatipur	30.32	78	318	167	151	36	24	12
341645	Kashijora	186.02	255	984	475	509	149	70	79
341646	Ajodhyagar	165.87	145	652	316	336	92	44	48
341647	Rangamatia	347.22	465	1,980	1,014	966	249	128	121
341648	Rakhalgerya	38.85	63	269	141	128	22	10	12
341649	Bagmari	7.31	2	6	3	3	-	-	-
341650	Betkundari	33.83							

PRIMARY CENSUS ABSTRACT

CENSUS ABSTRACT

Kharagpur - I

Scheduled Castes population			Scheduled Tribes population			Literates			Name of Village
Persons	Males	Females	Persons	Males	Females	Persons	Males	Females	
11	12	13	14	15	16	17	18	19	2
1	1	-	606	318	288	410	240	170	Ghorabandha Chati
2	1	1	269	121	148	214	115	99	Bhukbhukisol
6	4	2	317	183	134	929	546	383	Porapara
34	19	15	-	-	-	369	201	168	Telighana
5	4	1	95	53	42	107	66	41	Shirsi
-----Un-inhabited-----									
111	51	60	23	13	10	82	49	33	Keundisol
94	54	40	151	72	79	704	360	344	Sanporapara
82	40	42	190	97	93	880	493	387	Kanthra
6	5	1	39	15	24	706	390	316	Purbabhurkundi
-	-	-	347	166	181	133	84	49	Kuchlatari
-----Un-inhabited-----									
626	327	299	124	65	59	1,514	894	620	Madhabpur
149	70	79	147	76	71	382	204	178	Beniasol
106	51	55	70	37	33	557	320	237	Khairachati
552	268	284	210	106	104	607	341	266	Balia
335	171	164	852	421	431	1,979	1,104	875	Paschimpathri
153	77	76	18	8	10	1,218	638	580	Ghagra
401	200	201	29	16	13	833	454	379	Bargai
33	21	12	-	-	-	26	20	6	Daulatpur
1,229	586	643	1,090	544	546	3,827	2,130	1,697	Barkola
36	19	17	132	67	65	599	340	259	Keshpal
-	-	-	184	91	93	130	75	55	Charipal
256	116	140	35	13	22	1,029	555	474	Safiabad
990	495	495	105	51	54	1,296	730	566	Matkadpur
-	-	-	73	42	31	66	45	21	Hajichak
39	20	19	388	180	208	2,336	1,274	1,062	Satkul
-----Un-inhabited-----									
346	177	169	344	184	160	1,032	575	457	Narayanpur
13	9	4	27	16	11	191	108	83	Walipur
-----Un-inhabited-----									
43	19	24	123	62	61	318	167	151	Jharia
34	17	17	5	3	2	225	112	113	Daimang Chak
655	339	316	974	470	504	2,092	1,135	957	Mabarak Chak
-	-	-	316	156	160	344	195	149	Rui Sanda
415	203	212	313	146	167	526	303	223	Rupnarayanpur
168	77	91	17	8	9	472	277	195	Shobhanipur
64	28	36	68	33	35	107	56	51	Mohanpur
282	133	149	178	83	95	328	176	152	Jinsar
888	453	435	48	25	23	981	584	397	Japli
9	6	3	-	-	-	299	157	142	Jijarpur
326	157	169	851	406	445	2,251	1,226	1,025	Japhala
28	15	13	844	421	423	411	239	172	Kajichak
265	125	140	654	344	310	1,007	631	376	Mirpur
7	2	5	35	18	17	42	21	21	Sola Dahar
-	-	-	88	45	43	146	81	65	Ghol Gharia
14	6	8	27	15	12	56	28	28	Shibanandapur
-	-	-	65	36	29	53	34	19	Chitrapur
312	164	148	-	-	-	229	124	105	Jadabpur
357	165	192	272	138	134	689	370	319	Agarpara
-	-	-	503	241	262	321	192	129	Saraswatipur
195	111	84	1,513	762	751	1,103	698	405	Kashijora
75	40	35	1	-	1	215	127	88	Ajodhyagar
-	-	-	3	1	2	5	3	2	Rangamatia
-----Un-inhabited-----									
									Betkundari

VILLAGE PRIMARY
C D Block -

Location code number	Name of Village	Illiterates			Total workers			Main workers		
		Persons	Males	Females	Persons	Males	Females	Persons	Males	Females
1	2	20	21	22	23	24	25	26	27	28
341596	Ghorabandha Chati	223	92	131	50	26	24	34	21	13
341597	Bhukbhukisol	123	41	82	144	84	60	143	83	60
341598	Porapara	304	109	195	527	350	177	509	339	170
341599	Telighana	133	63	70	259	163	96	154	138	16
341600	Shirsi	49	18	31	74	46	28	71	43	28
341601	Kalabani	-----Un-inhabited-----								
341602	Keundisol	66	21	45	93	55	38	61	44	17
341603	Sanporapara	150	47	103	260	203	57	244	196	48
341604	Kanthra	232	83	149	355	302	53	339	292	47
341605	Purbabhurkundi	303	96	207	607	309	298	240	198	42
341606	Kuchlatari	266	106	160	216	117	99	124	111	13
341607	Kaptibinda	-----Un-inhabited-----								
341608	Madhabpur	573	223	350	952	711	241	543	484	59
341609	Beniasol	118	59	59	158	121	37	152	117	35
341610	Khairachati	166	38	128	243	188	55	144	121	23
341611	Balia	373	139	234	390	288	102	278	216	62
341612	Paschimpathri	876	329	547	982	771	211	824	674	150
341613	Ghagra	271	104	167	559	401	158	527	378	149
341614	Bargai	458	198	260	438	360	78	328	285	43
341615	Daulatpur	19	10	9	20	14	6	19	13	6
341616	Barkola	1,649	629	1,020	2,320	1,666	654	2,017	1,497	520
341617	Keshpal	152	61	91	278	232	46	234	220	14
341618	Charipal	70	24	46	108	62	46	71	60	11
341619	Safiabad	431	163	268	649	457	192	614	440	174
341620	Matkadpur	599	228	371	683	502	181	594	462	132
341621	Hajichak	29	10	19	53	31	22	35	20	15
341622	Satkul	1,263	557	706	1,127	1,000	127	1,070	956	114
341623	Narayanpur	-----Un-inhabited-----								
341624	Walipur	379	147	232	525	399	126	457	367	90
341625	Jharia	147	68	79	140	105	35	119	91	28
341626	Daimang Chak	-----Un-inhabited-----								
341627	Mabarak Chak	350	162	188	232	181	51	225	179	46
341628	Rui Sanda	121	62	59	108	91	17	108	91	17
341629	Rupnarayanpur	1,560	670	890	1,527	1,044	483	827	720	107
341630	Shobhanipur	226	90	136	258	178	80	250	174	76
341631	Mohanpur	380	132	248	367	244	123	329	231	98
341632	Jinsar	336	140	196	289	233	56	200	171	29
341633	Japli	71	25	46	80	47	33	79	46	33
341634	Jijarpur	217	88	129	253	163	90	233	156	77
341635	Japhala	550	197	353	667	447	220	658	439	219
341636	Kajichak	126	58	68	102	92	10	94	85	9
341637	Mirpur	847	297	550	1,070	814	256	743	612	131
341638	Sola Dahar	510	220	290	348	238	110	301	199	102
341639	Ghol Gharia	865	342	523	727	568	159	699	561	138
341640	Shibanandapur	22	9	13	36	22	14	36	22	14
341641	Chitrapur	76	37	39	79	61	18	77	61	16
341642	Jadabpur	16	9	7	32	20	12	32	20	12
341643	Agarpara	33	12	21	48	24	24	48	24	24
341644	Saraswatipur	89	43	46	136	85	51	115	80	35
341645	Kashijora	295	105	190	318	262	56	283	245	38
341646	Ajodhyagar	331	124	207	202	171	31	14	13	1
341647	Rangamatia	877	316	561	888	567	321	342	302	40
341648	Rakhalgerya	54	14	40	83	77	6	68	63	5
341649	Bagmari	1	-	1	3	2	1	2	1	1
341650	Betkundari	-----Un-inhabited-----								

PRIMARY CENSUS ABSTRACT

CENSUS ABSTRACT

Kharagpur - I

Industrial category of main workers													Name of Village 2
Cultivators			Household industry						Other workers				
			Agricultural labourers			workers							
Persons	Males	Females	Persons	Males	Females	Persons	Males	Females	Persons	Males	Females		
29	30	31	32	33	34	35	36	37	38	39	40		
-	-	-	12	7	5	-	-	-	22	14	8	Ghorabandha Chati	
3	3	-	92	49	43	3	-	3	45	31	14	Bhukbhukisol	
159	132	27	306	174	132	9	5	4	35	28	7	Porapara	
65	61	4	10	7	3	7	7	-	72	63	9	Telighana	
10	9	1	32	14	18	2	1	1	27	19	8	Shirsi	
-----Un-inhabited-----												Kalabani	
5	5	-	21	6	15	-	-	-	35	33	2	Keundisol	
18	11	7	19	11	8	9	8	1	198	166	32	Sanporapara	
51	50	1	29	22	7	11	10	1	248	210	38	Kanthra	
5	5	-	124	108	16	1	-	1	110	85	25	Purbabhurkundi	
-	-	-	98	88	10	1	1	-	25	22	3	Kuchlatari	
-----Un-inhabited-----												Kaptibinda	
19	13	6	9	6	3	9	8	1	506	457	49	Madhabpur	
2	2	-	48	24	24	-	-	-	102	91	11	Beniasol	
4	2	2	5	2	3	-	-	-	135	117	18	Khairachati	
8	6	2	7	5	2	3	2	1	260	203	57	Balia	
27	22	5	111	92	19	9	2	7	677	558	119	Paschimpathri	
16	8	8	-	-	-	-	-	-	511	370	141	Ghagra	
97	94	3	67	51	16	1	1	-	163	139	24	Bargai	
2	2	-	9	4	5	-	-	-	8	7	1	Daulatpur	
631	598	33	904	533	371	11	8	3	471	358	113	Barkola	
143	141	2	46	39	7	12	12	-	33	28	5	Keshpal	
7	7	-	62	51	11	-	-	-	2	2	-	Charipal	
104	91	13	200	113	87	6	4	2	304	232	72	Safiabad	
1	1	-	344	250	94	6	5	1	243	206	37	Matkadpur	
-	-	-	18	7	11	1	1	-	16	12	4	Hajichak	
78	76	2	620	541	79	8	8	-	364	331	33	Satkul	
-----Un-inhabited-----												Narayanpur	
114	111	3	146	85	61	9	8	1	188	163	25	Walipur	
-	-	-	-	-	-	4	4	-	115	87	28	Jharia	
-----Un-inhabited-----												Daimang Chak	
65	64	1	145	102	43	1	1	-	14	12	2	Mabarak Chak	
1	1	-	1	1	-	-	-	-	106	89	17	Rui Sanda	
77	64	13	136	90	46	5	5	-	609	561	48	Rupnarayanpur	
46	41	5	182	115	67	-	-	-	22	18	4	Shobhanipur	
44	32	12	98	35	63	-	-	-	187	164	23	Mohanpur	
37	37	-	64	49	15	3	2	1	96	83	13	Jinsar	
8	7	1	69	37	32	-	-	-	2	2	-	Japli	
23	20	3	103	52	51	1	1	-	106	83	23	Jijarpur	
30	24	6	351	159	192	3	3	-	274	253	21	Japhala	
2	2	-	9	9	-	3	3	-	80	71	9	Kajichak	
8	6	2	144	96	48	10	5	5	581	505	76	Mirpur	
36	33	3	145	128	17	-	-	-	120	38	82	Sola Dahar	
40	40	-	305	232	73	-	-	-	354	289	65	Ghol Gharia	
1	-	1	18	5	13	-	-	-	17	17	-	Shibanandapur	
15	15	-	15	5	10	-	-	-	47	41	6	Chitrapur	
1	1	-	9	1	8	-	-	-	22	18	4	Jadabpur	
4	1	3	22	5	17	-	-	-	22	18	4	Agarpara	
11	10	1	42	14	28	-	-	-	62	56	6	Saraswatipur	
18	17	1	75	66	9	8	6	2	182	156	26	Kashijora	
1	1	-	-	-	-	-	-	-	13	12	1	Ajodhyagar	
61	57	4	107	90	17	4	4	-	170	151	19	Rangamatia	
32	29	3	3	3	-	1	1	-	32	30	2	Rakhalgerya	
-	-	-	1	-	1	-	-	-	1	1	-	Bagmari	
-----Un-inhabited-----												Betkundari	

VILLAGE PRIMARY
C D Block -

Location code		Industrial category								
		Marginal workers			Cultivators			Agricultural labourers		
number	Name of Village	Persons	Males	Females	Persons	Males	Females	Persons	Males	Females
1	2	41	42	43	44	45	46	47	48	49
341596	Ghorabandha Chati	16	5	11	-	-	-	15	4	11
341597	Bhukbhukisol	1	1	-	-	-	-	1	1	-
341598	Porapara	18	11	7	2	1	1	15	9	6
341599	Telighana	105	25	80	3	-	3	17	3	14
341600	Shirsi	3	3	-	2	2	-	-	-	-
341601	Kalabani	-----Un-inhabited-----								
341602	Keundisol	32	11	21	3	2	1	28	9	19
341603	Sanporapara	16	7	9	2	1	1	2	-	2
341604	Kanthra	16	10	6	2	-	2	-	-	-
341605	Purbabhurkundi	367	111	256	8	4	4	60	10	50
341606	Kuchlatari	92	6	86	2	-	2	73	5	68
341607	Kaptibinda	-----Un-inhabited-----								
341608	Madhabpur	409	227	182	12	8	4	233	138	95
341609	Beniasol	6	4	2	-	-	-	5	3	2
341610	Khairachati	99	67	32	1	1	-	16	8	8
341611	Balia	112	72	40	2	-	2	2	1	1
341612	Paschimpathri	158	97	61	16	8	8	9	7	2
341613	Ghagra	32	23	9	-	-	-	-	-	-
341614	Bargai	110	75	35	1	1	-	65	48	17
341615	Daulatpur	1	1	-	-	-	-	-	-	-
341616	Barkola	303	169	134	8	2	6	181	71	110
341617	Keshpal	44	12	32	-	-	-	38	6	32
341618	Charipal	37	2	35	-	-	-	37	2	35
341619	Safiabad	35	17	18	2	1	1	9	4	5
341620	Matkadpur	89	40	49	3	1	2	65	28	37
341621	Hajichak	18	11	7	-	-	-	5	3	2
341622	Satkul	57	44	13	2	2	-	14	8	6
341623	Narayanpur	-----Un-inhabited-----								
341624	Walipur	68	32	36	2	1	1	53	22	31
341625	Jharia	21	14	7	-	-	-	18	12	6
341626	Daimang Chak	-----Un-inhabited-----								
341627	Mabarak Chak	7	2	5	-	-	-	1	1	-
341628	Rui Sanda	-	-	-	-	-	-	-	-	-
341629	Rupnarayanpur	700	324	376	16	14	2	429	184	245
341630	Shobhanipur	8	4	4	1	-	1	6	3	3
341631	Mohanpur	38	13	25	4	1	3	21	4	17
341632	Jinsar	89	62	27	5	3	2	17	4	13
341633	Japli	1	1	-	-	-	-	-	-	-
341634	Jijarpur	20	7	13	-	-	-	11	1	10
341635	Japhala	9	8	1	-	-	-	1	1	-
341636	Kajichak	8	7	1	-	-	-	-	-	-
341637	Mirpur	327	202	125	12	7	5	71	19	52
341638	Sola Dahar	47	39	8	3	2	1	43	37	6
341639	Ghol Gharua	28	7	21	2	2	-	10	3	7
341640	Shibanandapur	-	-	-	-	-	-	-	-	-
341641	Chitrapur	2	-	2	-	-	-	-	-	-
341642	Jadabpur	-	-	-	-	-	-	-	-	-
341643	Agarpara	-	-	-	-	-	-	-	-	-
341644	Saraswatipur	21	5	16	-	-	-	-	-	-
341645	Kashijora	35	17	18	-	-	-	3	2	1
341646	Ajodhyagar	188	158	30	6	6	-	5	4	1
341647	Rangamatia	546	265	281	14	8	6	372	134	238
341648	Rakhalgerya	15	14	1	2	2	-	9	8	1
341649	Bagmari	1	1	-	-	-	-	1	1	-
341650	Betkundari	-----Un-inhabited-----								

PRIMARY CENSUS ABSTRACT

CENSUS ABSTRACT

Kharagpur - I

of marginal workers

Household industry workers			Other workers			Non-workers			Name of Village	Location code number
Persons	Males	Females	Persons	Males	Females	Persons	Males	Females		
50	51	52	53	54	55	56	57	58	2	1
-	-	-	1	1	-	583	306	277	Ghorabandha Chati	341596
-	-	-	-	-	-	193	72	121	Bhukbhukisol	341597
1	1	-	-	-	-	706	305	401	Porapara	341598
2	-	2	83	22	61	243	101	142	Telighana	341599
-	-	-	1	1	-	82	38	44	Shirsi	341600
-----Un-inhabited-----									Kalabani	341601
-	-	-	1	-	1	55	15	40	Keundisol	341602
1	1	-	11	5	6	594	204	390	Sanporapara	341603
2	2	-	12	8	4	757	274	483	Kanthra	341604
4	1	3	295	96	199	402	177	225	Purbabhurkundi	341605
1	-	1	16	1	15	183	73	110	Kuchlatari	341606
-----Un-inhabited-----									Kaptibinda	341607
6	1	5	158	80	78	1,135	406	729	Madhabpur	341608
-	-	-	1	1	-	342	142	200	Beniasol	341609
2	1	1	80	57	23	480	170	310	Khairachati	341610
4	3	1	104	68	36	590	192	398	Balia	341611
2	1	1	131	81	50	1,873	662	1,211	Paschimpathri	341612
-	-	-	32	23	9	930	341	589	Ghagra	341613
3	1	2	41	25	16	853	292	561	Bargai	341614
-	-	-	1	1	-	25	16	9	Daulatpur	341615
6	4	2	108	92	16	3,156	1,093	2,063	Barkola	341616
1	1	-	5	5	-	473	169	304	Keshpal	341617
-	-	-	-	-	-	92	37	55	Charipal	341618
-	-	-	24	12	12	811	261	550	Safiabad	341619
2	-	2	19	11	8	1,212	456	756	Matkadpur	341620
-	-	-	13	8	5	42	24	18	Hajichak	341621
2	2	-	39	32	7	2,472	831	1,641	Satkul	341622
-----Un-inhabited-----									Narayanpur	341623
1	1	-	12	8	4	886	323	563	Walipur	341624
1	1	-	2	1	1	198	71	127	Jharia	341625
-----Un-inhabited-----									Daimang Chak	341626
-	-	-	6	1	5	436	148	288	Mabarak Chak	341627
-	-	-	-	-	-	238	83	155	Rui Sanda	341628
3	3	-	252	123	129	2,125	761	1,364	Rupnarayanpur	341629
-	-	-	1	1	-	312	107	205	Shobhanipur	341630
-	-	-	13	8	5	539	191	348	Mohanpur	341631
-	-	-	67	55	12	519	184	335	Jinsar	341632
-	-	-	1	1	-	98	34	64	Japli	341633
-	-	-	9	6	3	292	101	191	Jijarpur	341634
-	-	-	8	7	1	864	334	530	Japhala	341635
1	1	-	7	6	1	323	123	200	Kajichak	341636
11	8	3	233	168	65	2,028	709	1,319	Mirpur	341637
-	-	-	1	-	1	573	221	352	Sola Dahar	341638
-	-	-	16	2	14	1,145	405	740	Ghol Gharia	341639
-	-	-	-	-	-	28	8	20	Shibanandapur	341640
-	-	-	2	-	2	143	57	86	Chitrapur	341641
-	-	-	-	-	-	40	17	23	Jadabpur	341642
-	-	-	-	-	-	38	22	16	Agarpara	341643
-	-	-	21	5	16	182	82	100	Saraswatipur	341644
-	-	-	32	15	17	666	213	453	Kashijora	341645
-	-	-	177	148	29	450	145	305	Ajodhyagar	341646
2	1	1	158	122	36	1,092	447	645	Rangamatia	341647
1	1	-	3	3	-	186	64	122	Rakhalgerya	341648
-	-	-	-	-	-	3	1	2	Bagmari	341649
-----Un-inhabited-----									Betkundari	341650

VILLAGE PRIMARY
C D Block -

Location code number	Name of Village	Area of Village in hectares	Number of households	Total population (including institutional and houseless population)			Population in the age-group 0-6		
				Persons	Males	Females	Persons	Males	Females
1	2	3	4	5	6	7	8	9	10
341651	Dakshinjhar	16.10	7	27	10	17	5	1	4
341652	Gopali	215.30	688	2,951	1,459	1,492	331	160	171
341653	Amrakala	65.56	95	439	223	216	38	17	21
341654	Salua	185.94	986	4,430	2,463	1,967	205	108	97
341655	Chitrapathar	124.26	22	96	46	50	16	8	8
341656	Angarnali	133.95	72	332	157	175	44	15	29
341657	Baghuasol	31.56	87	352	177	175	42	22	20
341658	Nadna	74.66	111	480	234	246	68	37	31
341659	Paschimkhagra	97.39	184	791	412	379	122	76	46
341660	Dakshinjoli	34.81	33	132	64	68	20	13	7
341661	Tongagerya	46.68	55	244	122	122	30	17	13
341662	Benagaria	22.71	19	89	44	45	10	4	6
341663	Tangachak	21.57				-----Un-inhabited-----			
341664	Napitchak	41.68				-----Un-inhabited-----			
341665	Kalsigora	42.36	75	298	162	136	16	11	5
341666	Sikmikalsi Gerya	31.57	25	106	51	55	19	10	9
341667	Baishnabchak	10.12				-----Un-inhabited-----			
341668	Hemtikri	121.79				-----Un-inhabited-----			
341669	Gerebar	45.32	32	152	79	73	16	7	9
341670	Uttarwali	30.64	53	220	110	110	25	10	15
341671	Barakhagra	35.61	128	543	276	267	73	33	40
341672	Joygopalpur	93.94	222	922	454	468	109	53	56
341673	Kankuria	22.57	104	516	258	258	78	38	40
341674	Darkhola	89.68				-----Un-inhabited-----			
341675	Keshuria	164.19	272	1,022	520	502	128	62	66
341676	Rathbar	54.23	8	29	13	16	2	-	2
341677	Jamjuri	36.69	15	63	33	30	9	4	5
341678	Shandapur	37.64				-----Un-inhabited-----			
341679	Balla	68.80	91	318	170	148	57	36	21
341680	Gobradon	44.84	98	379	192	187	51	19	32
341681	Dude	89.80				-----Un-inhabited-----			
341682	Nachna	104.24	68	246	126	120	38	20	18
341683	Gangadhar Pur	16.61	59	237	118	119	36	23	13
341684	Shyamraypur	14.46	39	132	60	72	12	3	9
341685	Brikabhenu Pur	89.19				-----Un-inhabited-----			
341686	Kismatballa	15.06	49	170	90	80	20	7	13
341687	Purbagaighata	33.67	54	205	111	94	25	14	11
341688	Debigeria	43.69	122	461	229	232	71	39	32
341689	Parannagar	15.62	137	494	252	242	66	35	31
341690	Dakshinnaraharipur	48.16	157	552	288	264	83	48	35
341691	Purbapratappur	57.50	67	224	119	105	14	8	6
341692	Prasadchak	52.61				-----Un-inhabited-----			
341693	Kayetpur	153.83	170	727	366	361	96	46	50
341694	Shankarachak	153.38	316	1,322	686	636	149	77	72
341695	Ramnagar	133.95	138	578	280	298	85	39	46
341696	Benapur Chaita	186.96	157	752	387	365	131	68	63
341697	Bhumjan	19.71				-----Un-inhabited-----			
341698	Shikharpari	115.24	147	650	330	320	74	48	26
341699	Raghunathpur	20.64	90	390	192	198	50	24	26
341700	Raipur	28.94	84	328	177	151	39	23	16
341701	Banpatna	207.20	516	2,138	1,033	1,105	266	121	145
341702	Nischintapur	93.32	71	321	162	159	34	20	14
341703	Khelar	448.39	657	2,629	1,337	1,292	278	144	134
341704	Kuchiabhuluk	66.75	146	543	276	267	54	27	27
341705	Bagberia	127.27	160	620	310	310	88	49	39

PRIMARY CENSUS ABSTRACT

CENSUS ABSTRACT

Kharagpur - I

Scheduled Castes population			Scheduled Tribes population			Literates			Name of Village	
Persons	Males	Females	Persons	Males	Females	Persons	Males	Females		
11	12	13	14	15	16	17	18	19	2	
-	-	-	27	10	17	21	9	12	Dakshinjhar	
42	18	24	1,010	492	518	1,944	1,066	878	Gopali	
111	55	56	112	59	53	326	189	137	Amrakala	
161	83	78	784	451	333	3,915	2,265	1,650	Salua	
-	-	-	96	46	50	51	28	23	Chitrapathar	
-	-	-	329	155	174	171	105	66	Angarnali	
194	100	94	28	15	13	234	124	110	Baghuasol	
88	45	43	374	180	194	225	128	97	Nadna	
234	117	117	392	208	184	412	234	178	Paschimkhagra	
130	63	67	-	-	-	87	47	40	Dakshinjoli	
193	97	96	46	22	24	137	84	53	Tongagerya	
89	44	45	-	-	-	49	32	17	Benagaria	
			-----Un-inhabited-----							Tangachak
			-----Un-inhabited-----							Napitchak
276	152	124	5	3	2	210	124	86	Kalsigora	
99	48	51	2	1	1	66	34	32	Sikmikalsi Gerya	
			-----Un-inhabited-----							Baishnabchak
			-----Un-inhabited-----							Hemtikri
30	12	18	-	-	-	121	68	53	Gerebar	
72	37	35	19	8	11	146	84	62	Uttarbali	
87	41	46	130	68	62	312	186	126	Barakhagra	
165	85	80	408	194	214	563	327	236	Joygopalpur	
39	20	19	415	204	211	232	135	97	Kankuria	
			-----Un-inhabited-----							Darkhola
692	359	333	78	41	37	719	407	312	Keshuria	
-	-	-	-	-	-	25	13	12	Rathbar	
-	-	-	63	33	30	22	18	4	Jamjuri	
			-----Un-inhabited-----							Shandapur
158	85	73	86	45	41	154	89	65	Balla	
3	1	2	376	191	185	214	137	77	Gobradon	
			-----Un-inhabited-----							Dude
-	-	-	242	122	120	96	66	30	Nachna	
119	55	64	96	51	45	92	51	41	Gangadhar Pur	
33	15	18	59	25	34	87	48	39	Shyamraypur	
			-----Un-inhabited-----							Brikabhanu Pur
66	36	30	20	9	11	107	69	38	Kismatballa	
11	5	6	11	5	6	144	82	62	Purbagaighata	
309	151	158	71	36	35	238	132	106	Debigeria	
362	176	186	-	-	-	341	195	146	Parannagar	
526	274	252	20	12	8	246	144	102	Dakshinnarharipur	
-	-	-	17	8	9	195	107	88	Purbapratappur	
			-----Un-inhabited-----							Prasadchak
44	25	19	522	256	266	409	230	179	Kayetpur	
293	150	143	184	90	94	863	496	367	Shankarachak	
133	72	61	277	133	144	316	173	143	Ramnagar	
-	-	-	45	24	21	234	133	101	Benapur Chaita	
			-----Un-inhabited-----							Bhumjan
35	18	17	541	275	266	403	228	175	Shikharpari	
62	30	32	57	26	31	260	142	118	Raghnathpur	
22	10	12	43	26	17	270	148	122	Raipur	
774	369	405	866	411	455	1,213	678	535	Banpatna	
312	155	157	3	3	-	236	135	101	Nischintapur	
774	395	379	517	249	268	1,950	1,080	870	Khelar	
354	176	178	7	3	4	398	222	176	Kuchiabhuluk	
279	139	140	81	43	38	401	226	175	Bagberia	

VILLAGE PRIMARY
C D Block -

Location code number	Name of Village	Illiterates			Total workers			Main workers		
		Persons	Males	Females	Persons	Males	Females	Persons	Males	Females
1	2	20	21	22	23	24	25	26	27	28
341651	Dakshinjhar	6	1	5	8	7	1	8	7	1
341652	Gopali	1,007	393	614	1,028	822	206	806	686	120
341653	Amrakala	113	34	79	133	118	15	133	118	15
341654	Salua	515	198	317	1,505	1,420	85	1,480	1,405	75
341655	Chitrapathar	45	18	27	28	23	5	-	-	-
341656	Angarnali	161	52	109	181	97	84	123	84	39
341657	Baghuasol	118	53	65	118	95	23	87	79	8
341658	Nadna	255	106	149	249	123	126	54	50	4
341659	Paschimkhagra	379	178	201	362	214	148	88	67	21
341660	Dakshinjoli	45	17	28	73	35	38	73	35	38
341661	Tongagerya	107	38	69	139	77	62	136	74	62
341662	Benagar	40	12	28	51	29	22	46	28	18
341663	Tangachak				-----Un-inhabited-----					
341664	Napitchak				-----Un-inhabited-----					
341665	Kalsigora	88	38	50	120	85	35	113	83	30
341666	Sikmikalsi Gerya	40	17	23	52	28	24	47	27	20
341667	Baishnabchak				-----Un-inhabited-----					
341668	Hemtikri				-----Un-inhabited-----					
341669	Gerebar	31	11	20	53	49	4	47	45	2
341670	Uttarwali	74	26	48	106	71	35	91	57	34
341671	Barakhagra	231	90	141	232	145	87	71	65	6
341672	Joygopalpur	359	127	232	380	265	115	110	106	4
341673	Kankuria	284	123	161	222	159	63	205	146	59
341674	Darkhola				-----Un-inhabited-----					
341675	Keshuria	303	113	190	399	316	83	307	259	48
341676	Rathbar	4	-	4	16	10	6	15	10	5
341677	Jamjuri	41	15	26	37	21	16	36	20	16
341678	Shandapur				-----Un-inhabited-----					
341679	Balla	164	81	83	129	94	35	59	57	2
341680	Gobradon	165	55	110	183	123	60	98	79	19
341681	Dude				-----Un-inhabited-----					
341682	Nachna	150	60	90	102	73	29	35	32	3
341683	Gangadhar Pur	145	67	78	68	60	8	20	18	2
341684	Shyamraypur	45	12	33	47	34	13	23	19	4
341685	Brikabhenu Pur				-----Un-inhabited-----					
341686	Kismatballa	63	21	42	62	45	17	33	32	1
341687	Purbagaighata	61	29	32	94	61	33	41	36	5
341688	Debigeria	223	97	126	134	129	5	133	129	4
341689	Parannagar	153	57	96	157	134	23	99	94	5
341690	Dakshinnaraharipur	306	144	162	165	156	9	157	152	5
341691	Purbapratappur	29	12	17	75	65	10	72	63	9
341692	Prasadchak				-----Un-inhabited-----					
341693	Kayetpur	318	136	182	309	215	94	291	211	80
341694	Shankarachak	459	190	269	532	402	130	501	379	122
341695	Ramnagar	262	107	155	227	160	67	188	146	42
341696	Benapur Chaita	518	254	264	400	207	193	232	187	45
341697	Bhumjan				-----Un-inhabited-----					
341698	Shikharpari	247	102	145	252	170	82	243	168	75
341699	Raghunathpur	130	50	80	134	107	27	115	99	16
341700	Raipur	58	29	29	111	86	25	106	84	22
341701	Banpatna	925	355	570	1,052	627	425	909	592	317
341702	Nischintapur	85	27	58	86	78	8	82	75	7
341703	Khelar	679	257	422	971	746	225	917	711	206
341704	Kuchiabhuluk	145	54	91	337	175	162	334	175	159
341705	Bagberia	219	84	135	204	176	28	191	168	23

PRIMARY CENSUS ABSTRACT

CENSUS ABSTRACT

Kharagpur - I

Industrial category of main workers													Name of Village
Cultivators			Household industry						Other workers				
			Agricultural labourers			workers							
Persons	Males	Females	Persons	Males	Females	Persons	Males	Females	Persons	Males	Females	2	
29	30	31	32	33	34	35	36	37	38	39	40		
-	-	-	6	5	1	-	-	-	2	2	-	Dakshinjhar	
79	74	5	148	110	38	9	7	2	570	495	75	Gopali	
9	8	1	26	18	8	-	-	-	98	92	6	Amrakala	
22	19	3	6	5	1	11	9	2	1,441	1,372	69	Salua	
-	-	-	-	-	-	-	-	-	-	-	-	Chitrapathar	
2	2	-	44	17	27	-	-	-	77	65	12	Angarnali	
34	34	-	53	45	8	-	-	-	-	-	-	Baghuasol	
6	6	-	26	25	1	-	-	-	22	19	3	Nadna	
9	7	2	26	15	11	1	1	-	52	44	8	Paschimkhagra	
-	-	-	71	34	37	1	1	-	1	-	1	Dakshinjoli	
13	13	-	67	9	58	-	-	-	56	52	4	Tongagerya	
3	3	-	24	6	18	-	-	-	19	19	-	Benagar	
-----Un-inhabited-----												Tangachak	
-----Un-inhabited-----												Napitchak	
25	23	2	87	59	28	-	-	-	1	1	-	Kalsigora	
6	6	-	40	21	19	-	-	-	1	-	1	Sikmikalsi Gerya	
-----Un-inhabited-----												Baishnabchak	
-----Un-inhabited-----												Hemtikri	
-	-	-	1	1	-	-	-	-	46	44	2	Gerebar	
12	12	-	33	-	33	-	-	-	46	45	1	Uttarali	
3	3	-	14	12	2	7	4	3	47	46	1	Barakhagra	
31	31	-	71	67	4	1	1	-	7	7	-	Joygopalpur	
10	8	2	57	15	42	-	-	-	138	123	15	Kankuria	
-----Un-inhabited-----												Darkhola	
62	60	2	166	133	33	-	-	-	79	66	13	Keshuria	
-	-	-	2	1	1	-	-	-	13	9	4	Rathbar	
2	2	-	33	17	16	-	-	-	1	1	-	Jamjuri	
-----Un-inhabited-----												Shandapur	
-	-	-	5	5	-	-	-	-	54	52	2	Balla	
2	1	1	1	1	-	-	-	-	95	77	18	Gobradon	
-----Un-inhabited-----												Dude	
2	2	-	18	15	3	-	-	-	15	15	-	Nachna	
5	4	1	9	8	1	-	-	-	6	6	-	Gangadhar Pur	
3	3	-	14	11	3	-	-	-	6	5	1	Shyamraypur	
-----Un-inhabited-----												Brikabhenu Pur	
2	2	-	-	-	-	2	2	-	29	28	1	Kismatballa	
1	1	-	3	1	2	-	-	-	37	34	3	Purbagaighata	
1	1	-	53	52	1	-	-	-	79	76	3	Debigeria	
16	15	1	16	15	1	2	2	-	65	62	3	Parannagar	
3	3	-	56	54	2	2	2	-	96	93	3	Dakshinnaraharipur	
43	42	1	-	-	-	-	-	-	29	21	8	Purbapratappur	
-----Un-inhabited-----												Prasadchak	
41	29	12	57	26	31	3	1	2	190	155	35	Kayetpur	
78	68	10	192	106	86	8	5	3	223	200	23	Shankarachak	
3	2	1	153	117	36	2	2	-	30	25	5	Ramnagar	
28	27	1	42	13	29	2	2	-	160	145	15	Benapur Chaita	
-----Un-inhabited-----												Bhumjan	
24	20	4	107	50	57	5	2	3	107	96	11	Shikharpari	
6	6	-	33	22	11	3	2	1	73	69	4	Raghunathpur	
5	5	-	12	8	4	-	-	-	89	71	18	Raipur	
32	30	2	584	313	271	10	7	3	283	242	41	Banpatna	
3	3	-	78	71	7	-	-	-	1	1	-	Nischintapur	
192	168	24	437	302	135	12	11	1	276	230	46	Khelar	
9	4	5	317	166	151	-	-	-	8	5	3	Kuchiabhuluk	
27	26	1	81	67	14	-	-	-	83	75	8	Bagberia	

VILLAGE PRIMARY
C D Block -

Location code number	Name of Village	Industrial category									
		Marginal workers			Cultivators			Agricultural labourers			
		Persons	Males	Females	Persons	Males	Females	Persons	Males	Females	
1	2	41	42	43	44	45	46	47	48	49	
341651	Dakshinjhar	-	-	-	-	-	-	-	-	-	-
341652	Gopali	222	136	86	11	9	2	109	40	69	
341653	Amrakala	-	-	-	-	-	-	-	-	-	
341654	Salua	25	15	10	7	3	4	1	1	-	
341655	Chitrapathar	28	23	5	-	-	-	4	3	1	
341656	Angarnali	58	13	45	9	1	8	46	11	35	
341657	Baghuasol	31	16	15	7	2	5	23	13	10	
341658	Nadna	195	73	122	-	-	-	194	72	122	
341659	Paschimkhagra	274	147	127	21	18	3	184	73	111	
341660	Dakshinjoli	-	-	-	-	-	-	-	-	-	
341661	Tongagerya	3	3	-	-	-	-	-	-	-	
341662	Benagara	5	1	4	-	-	-	-	-	-	
341663	Tangachak	-	-	-	-	-	-	-	-	-	
341664	Napitchak	-	-	-	-	-	-	-	-	-	
341665	Kalsigora	7	2	5	-	-	-	6	2	4	
341666	Sikmikalsi Gerya	5	1	4	-	-	-	5	1	4	
341667	Baishnabchak	-	-	-	-	-	-	-	-	-	
341668	Hemtikri	-	-	-	-	-	-	-	-	-	
341669	Gerebar	6	4	2	1	-	1	-	-	-	
341670	Uttarwali	15	14	1	-	-	-	-	-	-	
341671	Barakhagra	161	80	81	82	35	47	78	44	34	
341672	Joygopalpur	270	159	111	48	40	8	150	54	96	
341673	Kankuria	17	13	4	1	-	1	-	-	-	
341674	Darkhola	-	-	-	-	-	-	-	-	-	
341675	Keshuria	92	57	35	13	12	1	50	24	26	
341676	Rathbar	1	-	1	-	-	-	1	-	1	
341677	Jamjuri	1	1	-	1	1	-	-	-	-	
341678	Shandapur	-	-	-	-	-	-	-	-	-	
341679	Balla	70	37	33	6	6	-	55	26	29	
341680	Gobradon	85	44	41	3	3	-	60	29	31	
341681	Dude	-	-	-	-	-	-	-	-	-	
341682	Nachna	67	41	26	-	-	-	-	-	-	
341683	Gangadhar Pur	48	42	6	-	-	-	-	-	-	
341684	Shyamraypur	24	15	9	1	-	1	3	1	2	
341685	Brikabhanu Pur	-	-	-	-	-	-	-	-	-	
341686	Kismatballa	29	13	16	4	3	1	11	4	7	
341687	Purbagaighata	53	25	28	8	8	-	15	4	11	
341688	Debigeria	1	-	1	-	-	-	-	-	-	
341689	Parannagar	58	40	18	3	2	1	3	1	2	
341690	Dakshinnaraharipur	8	4	4	1	-	1	3	2	1	
341691	Purbapratappur	3	2	1	2	1	1	-	-	-	
341692	Prasadchak	-	-	-	-	-	-	-	-	-	
341693	Kayetpur	18	4	14	-	-	-	11	-	11	
341694	Shankarachak	31	23	8	2	1	1	3	2	1	
341695	Ramnagar	39	14	25	4	1	3	10	7	3	
341696	Benapur Chaita	168	20	148	1	1	-	2	1	1	
341697	Bhumjan	-	-	-	-	-	-	-	-	-	
341698	Shikharpari	9	2	7	1	-	1	-	-	-	
341699	Raghunathpur	19	8	11	2	-	2	-	-	-	
341700	Raipur	5	2	3	-	-	-	-	-	-	
341701	Banpatna	143	35	108	3	1	2	63	16	47	
341702	Nischintapur	4	3	1	-	-	-	3	2	1	
341703	Khelar	54	35	19	6	-	6	26	18	8	
341704	Kuchiabhuluk	3	-	3	-	-	-	2	-	2	
341705	Bagberia	13	8	5	-	-	-	-	-	-	

PRIMARY CENSUS ABSTRACT

CENSUS ABSTRACT

Kharagpur - I

of marginal workers										Location code number
Household industry workers			Other workers			Non-workers			Name of Village 2	
Persons	Males	Females	Persons	Males	Females	Persons	Males	Females		1
50	51	52	53	54	55	56	57	58		
-	-	-	-	-	-	19	3	16	Dakshinjhar	341651
3	1	2	99	86	13	1,923	637	1,286	Gopali	341652
-	-	-	-	-	-	306	105	201	Amrakala	341653
-	-	-	17	11	6	2,925	1,043	1,882	Salua	341654
1	1	-	23	19	4	68	23	45	Chitrapathar	341655
-	-	-	3	1	2	151	60	91	Angarnali	341656
-	-	-	1	1	-	234	82	152	Baghuasol	341657
-	-	-	1	1	-	231	111	120	Nadna	341658
3	1	2	66	55	11	429	198	231	Paschimkhagra	341659
-	-	-	-	-	-	59	29	30	Dakshinjoli	341660
-	-	-	3	3	-	105	45	60	Tongagerya	341661
-	-	-	5	1	4	38	15	23	Benagaria	341662
-----Un-inhabited-----									Tangachak	341663
-----Un-inhabited-----									Napitchak	341664
-	-	-	1	-	1	178	77	101	Kalsigora	341665
-	-	-	-	-	-	54	23	31	Sikmikalsi Gerya	341666
-----Un-inhabited-----									Baishnabchak	341667
-----Un-inhabited-----									Hemtikri	341668
-	-	-	5	4	1	99	30	69	Gerebar	341669
-	-	-	15	14	1	114	39	75	Uttarwali	341670
-	-	-	1	1	-	311	131	180	Barakhagra	341671
2	-	2	70	65	5	542	189	353	Joygopalpur	341672
-	-	-	16	13	3	294	99	195	Kankuria	341673
-----Un-inhabited-----									Darkhola	341674
1	-	1	28	21	7	623	204	419	Keshuria	341675
-	-	-	-	-	-	13	3	10	Rathbar	341676
-	-	-	-	-	-	26	12	14	Jamjuri	341677
-----Un-inhabited-----									Shandapur	341678
-	-	-	9	5	4	189	76	113	Balla	341679
-	-	-	22	12	10	196	69	127	Gobradon	341680
-----Un-inhabited-----									Dude	341681
-	-	-	67	41	26	144	53	91	Nachna	341682
-	-	-	48	42	6	169	58	111	Gangadhar Pur	341683
-	-	-	20	14	6	85	26	59	Shyamraypur	341684
-----Un-inhabited-----									Brikabhanu Pur	341685
-	-	-	14	6	8	108	45	63	Kismatballa	341686
-	-	-	30	13	17	111	50	61	Purbagaighata	341687
-	-	-	1	-	1	327	100	227	Debigeria	341688
-	-	-	52	37	15	337	118	219	Parannagar	341689
-	-	-	4	2	2	387	132	255	Dakshinnaraharipur	341690
-	-	-	1	1	-	149	54	95	Purbapratappur	341691
-----Un-inhabited-----									Prasadchak	341692
1	1	-	6	3	3	418	151	267	Kayetpur	341693
2	2	-	24	18	6	790	284	506	Shankarachak	341694
-	-	-	25	6	19	351	120	231	Ramnagar	341695
3	2	1	162	16	146	352	180	172	Benapur Chaita	341696
-----Un-inhabited-----									Bhumjan	341697
3	1	2	5	1	4	398	160	238	Shikharpari	341698
-	-	-	17	8	9	256	85	171	Raghunathpur	341699
-	-	-	5	2	3	217	91	126	Raipur	341700
1	-	1	76	18	58	1,086	406	680	Banpatna	341701
-	-	-	1	1	-	235	84	151	Nischintapur	341702
1	1	-	21	16	5	1,658	591	1,067	Khelar	341703
-	-	-	1	-	1	206	101	105	Kuchiabhuluk	341704
1	1	-	12	7	5	416	134	282	Bagberia	341705

VILLAGE PRIMARY
C D Block -

Location code number	Name of Village	Area of Village in hectares	Number of households	Total population (including institutional and houseless population)			Population in the age-group 0-6		
				Persons	Males	Females	Persons	Males	Females
1	2	3	4	5	6	7	8	9	10
URBAN									
	Kharagpur Rly.								
341706	Settlement (CT)	3,237.00	18,989	82,735	41,388	41,347	7,256	3,695	3,561
341707	Kalaikunda (CT)	217.00	2,058	9,344	5,196	4,148	1,202	633	569

PRIMARY CENSUS ABSTRACT

CENSUS ABSTRACT

Kharagpur - I

Scheduled Castes population			Scheduled Tribes population			Literates			Name of Village
Persons	Males	Females	Persons	Males	Females	Persons	Males	Females	
11	12	13	14	15	16	17	18	19	2
									URBAN
11,790	5,836	5,954	1,595	795	800	61,571	32,764	28,807	Kharagpur Rly. Settlement (CT)
936	458	478	791	411	380	6,973	4,171	2,802	Kalaikunda (CT)

**VILLAGE PRIMARY
C D Block -**

Location code number	Name of Village	Illiterates			Total workers			Main workers		
		Persons	Males	Females	Persons	Males	Females	Persons	Males	Females
1	2	20	21	22	23	24	25	26	27	28
URBAN										
	Kharagpur Rly.									
341706	Settlement (CT)	21,164	8,624	12,540	27,676	21,693	5,983	21,371	17,930	3,441
341707	Kalaikunda (CT)	2,371	1,025	1,346	3,554	3,025	529	2,917	2,608	309

PRIMARY CENSUS ABSTRACT

CENSUS ABSTRACT

Kharagpur - I

Industrial category of main workers

Cultivators			Agricultural labourers			Household industry workers			Other workers			Name of Village
Persons	Males	Females	Persons	Males	Females	Persons	Males	Females	Persons	Males	Females	
29	30	31	32	33	34	35	36	37	38	39	40	2
												URBAN
												Kharagpur Rly.
94	59	35	185	129	56	280	203	77	20,812	17,539	3,273	Settlement (CT)
59	43	16	90	50	40	39	25	14	2,729	2,490	239	Kalaikunda (CT)

**VILLAGE PRIMARY
C D Block -**

Industrial category

Location code number	Name of Village	Marginal workers			Cultivators			Agricultural labourers		
		Persons	Males	Females	Persons	Males	Females	Persons	Males	Females
1	2	41	42	43	44	45	46	47	48	49
URBAN										
	Kharagpur Rly.									
341706	Settlement (CT)	6,305	3,763	2,542	208	109	99	106	50	56
341707	Kalaikunda (CT)	637	417	220	29	14	15	183	86	97

PRIMARY CENSUS ABSTRACT

CENSUS ABSTRACT

Kharagpur - I

of marginal workers

Household industry workers			Other workers			Non-workers			Name of Village	Location code number
Persons	Males	Females	Persons	Males	Females	Persons	Males	Females		
50	51	52	53	54	55	56	57	58	2	1
URBAN										
293	150	143	5,698	3,454	2,244	55,059	19,695	35,364	Kharagpur Rly. Settlement (CT)	341706
14	10	4	411	307	104	5,790	2,171	3,619	Kalaikunda (CT)	341707

**VILLAGE PRIMARY
C D Block -**

Location code number	Name of Village	Area of Village in hectares	Number of households	Total population (including institutional and houseless population)			Population in the age-group 0-6		
				Persons	Males	Females	Persons	Males	Females
1	2	3	4	5	6	7	8	9	10
0308	Kharagpur - II (Total)	26,563.04	44,637	1,83,440	92,546	90,894	22,527	11,437	11,090
0308	Kharagpur - II (Rural)	26,563.04	44,637	1,83,440	92,546	90,894	22,527	11,437	11,090
0308	Kharagpur - II (Urban)	0.00	-	-	-	-	-	-	-
RURAL									
341708	Balihati	259.40	430	1,757	887	870	285	134	151
341709	Uttarshimla	90.40	504	2,282	1,183	1,099	442	248	194
341710	Patpacha	55.85	208	821	407	414	172	88	84
341711	Kukrada	24.75	58	250	126	124	19	6	13
341712	Krishnanagar	73.97	106	413	204	209	53	22	31
341713	Kanchdiha	100.60	137	592	295	297	71	38	33
341714	Manibpur	118.37	218	890	460	430	117	66	51
341715	Kantagere	37.92	108	473	232	241	65	32	33
341716	Jakpur	207.16	319	1,341	683	658	158	81	77
341717	Chakganesh	151.94	381	1,585	813	772	187	92	95
341718	Malipur	52.32	7	33	16	17	2	1	1
341719	Baradiha	197.49	414	1,818	933	885	231	127	104
341720	Amlataria	72.16	219	1,064	534	530	75	40	35
341721	Gharbarpur	11.15	53	265	131	134	19	11	8
341722	Amchhata	39.23	75	298	157	141	37	20	17
341723	Arashini	243.11	492	2,029	1,031	998	254	136	118
341724	Kashba	61.07	300	1,325	661	664	154	80	74
341725	Kantagerya	54.39	206	866	442	424	92	54	38
341726	Uparkentya	84.43	139	617	294	323	67	34	33
341727	Dhitpur	163.56	141	601	312	289	65	36	29
341728	Nagra	164.15	173	781	399	382	76	34	42
341729	Deulichak	36.01							
341730	Gopinathpurchak	53.26	64	320	154	166	33	15	18
341731	Madanmohan	125.68	309	1,398	676	722	159	74	85
341732	Gangadharchak	28.86	36	155	80	75	22	13	9
341733	Gopalchak	23.47	3	14	8	6	1	-	1
341734	Amlichak	99.49	108	530	279	251	83	43	40
341735	Melerachak	46.09	50	222	113	109	31	15	16
341736	Bhatachak	26.09							
341737	Gangarampur	83.23	137	574	298	276	88	54	34
341738	Kashimali	36.31	33	146	71	75	23	8	15
341739	Dosatina	30.98	36	167	81	86	25	12	13
341740	Jhajia	40.65	78	400	195	205	43	26	17
341741	Shirshi	53.01	55	255	125	130	32	17	15
341742	Nayabasan	31.41	63	290	161	129	30	23	7
341743	Digra	65.94	240	990	506	484	130	72	58
341744	Belagere	24.70	45	205	101	104	36	20	16
341745	Gaurangachak	18.49	37	160	81	79	28	12	16
341746	Shalika	38.90	80	338	167	171	44	25	19
341747	Deuli Purba	32.20	51	212	108	104	16	6	10
341748	Kala Chak	30.62	29	132	64	68	30	17	13
341749	Charda	98.05	123	527	275	252	55	30	25
341750	Kandarpapur	69.46	244	1,034	502	532	122	62	60
341751	Radhaballav Pur	172.44	114	486	244	242	70	29	41
341752	Elasai Ranga Dighi	120.19	275	1,227	637	590	134	71	63
341753	Haripurkismat	236.42	194	859	443	416	87	39	48
341754	Shyamalpur	157.63	108	484	235	249	57	23	34
341755	Baligerya	29.37							
341756	Tentulmuri	141.24	166	771	392	379	96	48	48
341757	Kharigerya	117.57	63	262	130	132	26	11	15
341758	Banspukhuria	92.89	113	463	240	223	42	22	20

PRIMARY CENSUS ABSTRACT

CENSUS ABSTRACT

Kharagpur - II

Scheduled Castes population			Scheduled Tribes population			Literates			Name of Village
Persons	Males	Females	Persons	Males	Females	Persons	Males	Females	
11	12	13	14	15	16	17	18	19	2
34,138	17,027	17,111	46,899	23,463	23,436	1,22,415	68,212	54,203	Kharagpur - II (Total)
34,138	17,027	17,111	46,899	23,463	23,436	1,22,415	68,212	54,203	Kharagpur - II (Rural)
-	-	-	-	-	-	-	-	-	Kharagpur - II (Urban)
RURAL									
313	146	167	40	22	18	1,087	624	463	Balihati
13	8	5	-	-	-	1,247	718	529	Uttarshimla
508	252	256	97	36	61	183	113	70	Patpacha
48	24	24	5	1	4	171	97	74	Kukrada
105	50	55	15	7	8	280	153	127	Krishnanagar
142	70	72	209	98	111	363	196	167	Kanchdiha
206	109	97	430	227	203	497	286	211	Manibpur
297	143	154	138	69	69	308	174	134	Kantagere
440	220	220	448	233	215	705	422	283	Jakpur
472	249	223	533	260	273	897	533	364	Chakganesh
-	-	-	4	3	1	25	13	12	Malipur
445	219	226	847	442	405	1,103	640	463	Baradiha
55	27	28	461	227	234	708	375	333	Amlataria
7	4	3	55	29	26	239	117	122	Gharbarpur
134	68	66	84	46	38	144	86	58	Amchhata
556	282	274	927	465	462	1,062	594	468	Arashini
180	86	94	265	133	132	918	510	408	Kashba
269	135	134	197	106	91	561	314	247	Kantagerya
156	73	83	163	80	83	395	206	189	Uparkentya
157	83	74	161	82	79	458	259	199	Dhitpur
103	58	45	215	108	107	523	301	222	Nagra
-----Un-inhabited-----									
228	112	116	16	7	9	216	116	100	Deulichak
181	81	100	18	8	10	1,094	559	535	Gopinathpurchak
32	15	17	86	48	38	99	59	40	Madanmohan
-	-	-	-	-	-	13	8	5	Gopalchak
-	-	-	505	267	238	340	214	126	Amlchak
70	37	33	152	76	76	121	72	49	Melerachak
-----Un-inhabited-----									
475	244	231	83	45	38	355	205	150	Bhatachak
-	-	-	134	65	69	74	46	28	Gangarampur
111	56	55	55	25	30	85	41	44	Kashimali
-	-	-	200	90	110	301	158	143	Dosatina
6	3	3	-	-	-	185	97	88	Jhajia
18	8	10	40	22	18	231	132	99	Shirshi
178	92	86	521	267	254	561	321	240	Nayabasan
2	1	1	98	48	50	106	57	49	Digra
49	24	25	86	43	43	99	62	37	Belagere
97	49	48	231	116	115	210	115	95	Gaurangachak
129	64	65	67	38	29	163	94	69	Shalika
-	-	-	132	64	68	42	27	15	Deuli Purba
62	34	28	384	201	183	362	218	144	Kala Chak
748	364	384	131	62	69	662	373	289	Charda
175	90	85	118	56	62	330	189	141	Kandarpapur
238	124	114	352	189	163	802	449	353	Radhaballav Pur
88	46	42	129	67	62	663	364	299	Elasai Ranga Dighi
46	23	23	72	33	39	361	190	171	Hariपुरkismat
-----Un-inhabited-----									
2	1	1	343	173	170	610	337	273	Shyamalpur
-	-	-	-	-	-	226	117	109	Baligerya
12	8	4	342	179	163	358	202	156	Tentulmuri
									Kharigerya
									Banspukhuria

VILLAGE PRIMARY
C D Block -

Location code number	Name of Village	Illiterates			Total workers			Main workers		
		Persons	Males	Females	Persons	Males	Females	Persons	Males	Females
1	2	20	21	22	23	24	25	26	27	28
0308	Kharagpur - II (Total)	61,025	24,334	36,691	79,568	54,155	25,413	43,075	34,671	8,404
0308	Kharagpur - II (Rural)	61,025	24,334	36,691	79,568	54,155	25,413	43,075	34,671	8,404
0308	Kharagpur - II (Urban)	-	-	-	-	-	-	-	-	-
	RURAL									
341708	Balihati	670	263	407	565	489	76	178	157	21
341709	Uttarshimla	1,035	465	570	654	622	32	436	416	20
341710	Patpacha	638	294	344	504	243	261	282	214	68
341711	Kukrada	79	29	50	128	84	44	70	62	8
341712	Krishnanagar	133	51	82	145	118	27	142	117	25
341713	Kanchdiha	229	99	130	246	181	65	210	152	58
341714	Manibpur	393	174	219	411	284	127	400	277	123
341715	Kantagere	165	58	107	136	110	26	53	47	6
341716	Jakpur	636	261	375	783	406	377	447	306	141
341717	Chakganesh	688	280	408	601	459	142	313	281	32
341718	Malipur	8	3	5	13	12	1	7	7	-
341719	Baradiha	715	293	422	1,038	584	454	290	250	40
341720	Amlataria	356	159	197	702	397	305	674	384	290
341721	Gharbarpur	26	14	12	248	125	123	201	108	93
341722	Amchhata	154	71	83	124	89	35	68	59	9
341723	Arashini	967	437	530	911	620	291	694	496	198
341724	Kashba	407	151	256	438	350	88	198	156	42
341725	Kantagerya	305	128	177	377	254	123	315	239	76
341726	Uparkentya	222	88	134	257	165	92	185	154	31
341727	Dhitpur	143	53	90	222	192	30	199	179	20
341728	Nagra	258	98	160	382	230	152	148	133	15
341729	Deulichak				-----Un-inhabited-----					
341730	Gopinathpurchak	104	38	66	150	101	49	102	75	27
341731	Madanmohan	304	117	187	473	383	90	379	327	52
341732	Gangadharchak	56	21	35	83	42	41	58	36	22
341733	Gopalchak	1	-	1	6	6	-	6	6	-
341734	Amlichak	190	65	125	308	166	142	20	14	6
341735	Melerachak	101	41	60	119	72	47	22	19	3
341736	Bhatachak				-----Un-inhabited-----					
341737	Gangarampur	219	93	126	291	180	111	68	58	10
341738	Kashimali	72	25	47	72	40	32	27	23	4
341739	Dosatina	82	40	42	94	52	42	41	35	6
341740	Jhajia	99	37	62	118	109	9	71	67	4
341741	Shirshi	70	28	42	126	82	44	69	61	8
341742	Nayabasan	59	29	30	84	72	12	60	55	5
341743	Digra	429	185	244	384	294	90	365	288	77
341744	Belagere	99	44	55	95	59	36	26	26	-
341745	Gaurangachak	61	19	42	65	52	13	35	27	8
341746	Shalika	128	52	76	162	91	71	101	68	33
341747	Deuli Purba	49	14	35	102	68	34	70	48	22
341748	Kala Chak	90	37	53	81	41	40	8	6	2
341749	Charda	165	57	108	237	154	83	187	110	77
341750	Kandarpapur	372	129	243	419	292	127	83	75	8
341751	Radhaballav Pur	156	55	101	146	137	9	7	7	-
341752	Elasai Ranga Dighi	425	188	237	467	339	128	397	314	83
341753	Haripurkismat	196	79	117	325	284	41	253	250	3
341754	Shyamalpur	123	45	78	150	146	4	77	75	2
341755	Baligerya				-----Un-inhabited-----					
341756	Tentulmuri	161	55	106	405	252	153	373	245	128
341757	Kharigerya	36	13	23	89	87	2	88	86	2
341758	Banspukhuria	105	38	67	171	142	29	47	44	3

PRIMARY CENSUS ABSTRACT

CENSUS ABSTRACT**Kharagpur - II**

Industrial category of main workers													Name of Village 2
Cultivators			Household industry						Other workers				
Persons	Males	Females	Agricultural labourers			workers			Persons	Males	Females		
			Persons	Males	Females	Persons	Males	Females					
29	30	31	32	33	34	35	36	37	38	39	40		
10,792	10,094	698	18,227	12,651	5,576	1,281	945	336	12,775	10,981	1,794	Kharagpur - II (Total)	
10,792	10,094	698	18,227	12,651	5,576	1,281	945	336	12,775	10,981	1,794	Kharagpur - II (Rural)	
-	-	-	-	-	-	-	-	-	-	-	-	Kharagpur - II (Urban)	
RURAL													
121	114	7	23	18	5	3	2	1	31	23	8	Balihati	
144	139	5	29	28	1	1	-	1	262	249	13	Uttarshimla	
-	-	-	3	1	2	50	33	17	229	180	49	Patpacha	
34	32	2	5	3	2	3	3	-	28	24	4	Kukrada	
34	34	-	34	28	6	29	15	14	45	40	5	Krishnanagar	
70	62	8	108	63	45	-	-	-	32	27	5	Kanchdiha	
43	42	1	296	182	114	37	36	1	24	17	7	Manibpur	
7	7	-	11	8	3	-	-	-	35	32	3	Kantagere	
19	19	-	359	222	137	17	16	1	52	49	3	Jakpur	
68	65	3	162	143	19	4	3	1	79	70	9	Chakganesh	
4	4	-	2	2	-	-	-	-	1	1	-	Malipur	
44	40	4	37	20	17	1	1	-	208	189	19	Baradiha	
20	18	2	86	69	17	-	-	-	568	297	271	Amlataria	
8	7	1	1	1	-	16	3	13	176	97	79	Gharbarpur	
3	3	-	-	-	-	10	10	-	55	46	9	Amchhata	
49	48	1	300	147	153	16	9	7	329	292	37	Arashini	
4	1	3	4	3	1	8	6	2	182	146	36	Kashba	
14	14	-	102	59	43	31	22	9	168	144	24	Kantagerya	
7	7	-	35	18	17	3	2	1	140	127	13	Uparkentya	
51	50	1	39	31	8	-	-	-	109	98	11	Dhitpur	
43	41	2	28	24	4	5	4	1	72	64	8	Nagra	
-----Un-inhabited-----													
13	10	3	5	2	3	9	4	5	75	59	16	Deulichak	
12	10	2	7	6	1	4	3	1	356	308	48	Gopinathpurchak	
-	-	-	-	-	-	28	14	14	30	22	8	Madanmohan	
1	1	-	-	-	-	-	-	-	5	5	-	Gangadharchak	
1	1	-	1	-	1	-	-	-	18	13	5	Gopalchak	
9	6	3	-	-	-	-	-	-	13	13	-	Amlichak	
-----Un-inhabited-----													
33	31	2	11	6	5	-	-	-	24	21	3	Melerachak	
14	11	3	6	5	1	1	1	-	6	6	-	Bhatachak	
34	28	6	2	2	-	-	-	-	5	5	-	Gangarampur	
6	6	-	5	3	2	1	1	-	59	57	2	Kashimali	
38	34	4	3	2	1	5	5	-	23	20	3	Dosatina	
10	9	1	1	-	1	-	-	-	49	46	3	Jhajia	
23	21	2	113	55	58	3	3	-	226	209	17	Shirshi	
4	4	-	1	1	-	1	1	-	20	20	-	Nayabasan	
1	1	-	22	14	8	2	2	-	10	10	-	Digra	
16	12	4	33	20	13	1	1	-	51	35	16	Belagere	
40	28	12	16	10	6	1	1	-	13	9	4	Gaurangachak	
-	-	-	8	6	2	-	-	-	-	-	-	Shalika	
5	5	-	164	88	76	4	4	-	14	13	1	Deuli Purba	
2	2	-	20	18	2	4	4	-	57	51	6	Kala Chak	
-	-	-	-	-	-	-	-	-	7	7	-	Charda	
20	19	1	195	140	55	36	26	10	146	129	17	Kandarpapur	
64	64	-	95	95	-	-	-	-	94	91	3	Radhaballav Pur	
2	2	-	63	61	2	2	2	-	10	10	-	Elasai Ranga Dighi	
-----Un-inhabited-----													
90	81	9	265	152	113	7	3	4	11	9	2	Haripurkismat	
42	41	1	15	14	1	-	-	-	31	31	-	Shyamalpur	
7	5	2	28	27	1	-	-	-	12	12	-	Baligerya	
												Tentulmuri	
												Kharigerya	
												Banspukhuria	

**VILLAGE PRIMARY
C D Block -**

Location code number	Name of Village	Industrial category								
		Marginal workers			Cultivators			Agricultural labourers		
		Persons	Males	Females	Persons	Males	Females	Persons	Males	Females
1	2	41	42	43	44	45	46	47	48	49
0308	Kharagpur - II (Total)	36,493	19,484	17,009	3,671	2,471	1,200	27,872	13,943	13,929
0308	Kharagpur - II (Rural)	36,493	19,484	17,009	3,671	2,471	1,200	27,872	13,943	13,929
0308	Kharagpur - II (Urban)	-	-	-	-	-	-	-	-	-
	RURAL									
341708	Balihati	387	332	55	7	7	-	193	186	7
341709	Uttarshimla	218	206	12	7	6	1	23	23	-
341710	Patpacha	222	29	193	1	1	-	1	-	1
341711	Kukrada	58	22	36	-	-	-	53	20	33
341712	Krishnanagar	3	1	2	-	-	-	-	-	-
341713	Kanchdiha	36	29	7	3	2	1	30	24	6
341714	Manibpur	11	7	4	2	-	2	1	1	-
341715	Kantagere	83	63	20	-	-	-	60	51	9
341716	Jakpur	336	100	236	3	1	2	272	88	184
341717	Chakganesh	288	178	110	7	6	1	252	150	102
341718	Malipur	6	5	1	1	1	-	2	1	1
341719	Baradiha	748	334	414	42	39	3	627	220	407
341720	Amlataria	28	13	15	1	-	1	15	7	8
341721	Gharbarpur	47	17	30	2	2	-	4	2	2
341722	Amchhata	56	30	26	2	1	1	25	14	11
341723	Arashini	217	124	93	3	1	2	120	44	76
341724	Kashba	240	194	46	3	3	-	28	19	9
341725	Kantagerya	62	15	47	-	-	-	57	14	43
341726	Uparkentya	72	11	61	9	8	1	61	1	60
341727	Dhitpur	23	13	10	-	-	-	18	8	10
341728	Nagra	234	97	137	11	8	3	203	78	125
341729	Deulichak				-----Un-inhabited-----					
341730	Gopinathpurchak	48	26	22	19	18	1	28	7	21
341731	Madanmohan	94	56	38	7	3	4	28	15	13
341732	Gangadharchak	25	6	19	1	1	-	17	4	13
341733	Gopalchak	-	-	-	-	-	-	-	-	-
341734	Amlichak	288	152	136	13	5	8	219	102	117
341735	Melerachak	97	53	44	-	-	-	74	40	34
341736	Bhatachak				-----Un-inhabited-----					
341737	Gangarampur	223	122	101	-	-	-	208	117	91
341738	Kashimali	45	17	28	1	1	-	26	9	17
341739	Dosatina	53	17	36	4	1	3	41	15	26
341740	Jhajja	47	42	5	24	22	2	23	20	3
341741	Shirshi	57	21	36	4	1	3	15	4	11
341742	Nayabasan	24	17	7	11	11	-	4	3	1
341743	Digra	19	6	13	3	2	1	7	-	7
341744	Belagere	69	33	36	3	3	-	57	23	34
341745	Gaurangachak	30	25	5	2	2	-	7	3	4
341746	Shalika	61	23	38	2	1	1	32	13	19
341747	Deuli Purba	32	20	12	7	5	2	8	4	4
341748	Kala Chak	73	35	38	-	-	-	73	35	38
341749	Charda	50	44	6	-	-	-	5	3	2
341750	Kandarpapur	336	217	119	4	4	-	326	208	118
341751	Radhaballav Pur	139	130	9	4	4	-	134	126	8
341752	Elasai Ranga Dighi	70	25	45	10	3	7	49	17	32
341753	Haripurkismat	72	34	38	9	9	-	57	22	35
341754	Shyamalpur	73	71	2	1	1	-	71	69	2
341755	Baligerya				-----Un-inhabited-----					
341756	Tentulmuri	32	7	25	10	4	6	17	2	15
341757	Kharigerya	1	1	-	1	1	-	-	-	-
341758	Banspukhuria	124	98	26	13	13	-	106	80	26

PRIMARY CENSUS ABSTRACT

CENSUS ABSTRACT

Kharagpur - II

of marginal workers

Household industry workers			Other workers			Non-workers			Name of Village	Location code number	
Persons	Males	Females	Persons	Males	Females	Persons	Males	Females			
50	51	52	53	54	55	56	57	58	2	1	
994	458	536	3,956	2,612	1,344	1,03,872	38,391	65,481	Kharagpur - II (Total)	0308	
994	458	536	3,956	2,612	1,344	1,03,872	38,391	65,481	Kharagpur - II (Rural)	0308	
-	-	-	-	-	-	-	-	-	Kharagpur - II (Urban)	0308	
RURAL											
4	2	2	183	137	46	1,192	398	794	Balihati	341708	
-	-	-	188	177	11	1,628	561	1,067	Uttarshimla	341709	
11	-	11	209	28	181	317	164	153	Patpacha	341710	
1	-	1	4	2	2	122	42	80	Kukrada	341711	
-	-	-	3	1	2	268	86	182	Krishnanagar	341712	
-	-	-	3	3	-	346	114	232	Kanchdiha	341713	
4	2	2	4	4	-	479	176	303	Manibpur	341714	
13	6	7	10	6	4	337	122	215	Kantagere	341715	
23	2	21	38	9	29	558	277	281	Jakpur	341716	
-	-	-	29	22	7	984	354	630	Chakganesh	341717	
-	-	-	3	3	-	20	4	16	Malipur	341718	
1	-	1	78	75	3	780	349	431	Baradiha	341719	
2	1	1	10	5	5	362	137	225	Amlataria	341720	
16	2	14	25	11	14	17	6	11	Gharbarpur	341721	
2	1	1	27	14	13	174	68	106	Amchhata	341722	
1	-	1	93	79	14	1,118	411	707	Arashini	341723	
32	29	3	177	143	34	887	311	576	Kashba	341724	
3	1	2	2	-	2	489	188	301	Kantagerya	341725	
-	-	-	2	2	-	360	129	231	Uparkentya	341726	
-	-	-	5	5	-	379	120	259	Dhitpur	341727	
-	-	-	20	11	9	399	169	230	Nagra	341728	
-----Un-inhabited-----										Deulichak	341729
-	-	-	1	1	-	170	53	117	Gopinathpurchak	341730	
2	-	2	57	38	19	925	293	632	Madanmohan	341731	
-	-	-	7	1	6	72	38	34	Gangadharchak	341732	
-	-	-	-	-	-	8	2	6	Gopalchak	341733	
-	-	-	56	45	11	222	113	109	Amlichak	341734	
-	-	-	23	13	10	103	41	62	Melerachak	341735	
-----Un-inhabited-----										Bhatachak	341736
2	1	1	13	4	9	283	118	165	Gangarampur	341737	
1	-	1	17	7	10	74	31	43	Kashimali	341738	
-	-	-	8	1	7	73	29	44	Dosatina	341739	
-	-	-	-	-	-	282	86	196	Jhajja	341740	
2	1	1	36	15	21	129	43	86	Shirshi	341741	
-	-	-	9	3	6	206	89	117	Nayabasan	341742	
-	-	-	9	4	5	606	212	394	Digra	341743	
-	-	-	9	7	2	110	42	68	Belagere	341744	
-	-	-	21	20	1	95	29	66	Gaurangachak	341745	
-	-	-	27	9	18	176	76	100	Shalika	341746	
1	1	-	16	10	6	110	40	70	Deuli Purba	341747	
-	-	-	-	-	-	51	23	28	Kala Chak	341748	
-	-	-	45	41	4	290	121	169	Charda	341749	
1	1	-	5	4	1	615	210	405	Kandarpapur	341750	
-	-	-	1	-	1	340	107	233	Radhaballav Pur	341751	
6	2	4	5	3	2	760	298	462	Elasai Ranga Dighi	341752	
1	-	1	5	3	2	534	159	375	Haripurkismat	341753	
-	-	-	1	1	-	334	89	245	Shyamalpur	341754	
-----Un-inhabited-----										Baligerya	341755
-	-	-	5	1	4	366	140	226	Tentulmuri	341756	
-	-	-	-	-	-	173	43	130	Kharigerya	341757	
-	-	-	5	5	-	292	98	194	Banspukhuria	341758	

**VILLAGE PRIMARY
C D Block -**

Location code number	Name of Village	Area of Village in hectares	Number of households	Total population (including institutional and houseless population)			Population in the age-group 0-6		
				Persons	Males	Females	Persons	Males	Females
1	2	3	4	5	6	7	8	9	10
341759	Sanmaninathpur	143.68	168	738	371	367	111	51	60
341760	Mantageria	58.25	73	300	161	139	40	17	23
341761	Dharimba	345.32	529	2,427	1,267	1,160	414	223	191
341762	Narasinapur	162.77	166	692	347	345	90	50	40
341763	Chakturia	359.84	244	1,030	524	506	108	58	50
341764	Dakshinsimla	176.78	274	1,112	523	589	123	59	64
341765	Shyamnagar	107.09	92	361	177	184	37	17	20
341766	Fatemahammad	47.47	92	335	172	163	52	33	19
341767	Talashibramchak	58.71	50	234	119	115	17	10	7
341768	Gopinathpur	152.97	192	735	357	378	96	34	62
341769	Changual	585.38	871	3,737	1,892	1,845	445	233	212
341770	Jethia	81.19	174	694	333	361	99	48	51
341771	Khatranga	543.90	696	3,017	1,504	1,513	469	238	231
341772	Kajla	181.45	289	1,193	600	593	133	65	68
341773	Radhanagar	67.08	299	1,148	584	564	151	74	77
341774	Gholagere	102.20	178	796	403	393	90	44	46
341775	Dubgohal	284.50	386	1,668	848	820	190	93	97
341776	Maisar	135.55	77	330	168	162	32	18	14
341777	Radhakishor	97.10	66	246	117	129	31	16	15
341778	Beli	79.10	162	594	285	309	73	39	34
341779	Gotgere	53.58	163	690	339	351	77	39	38
341780	Gobindanagar	151.26	170	636	321	315	67	33	34
341781	Lachhmapur	183.10	449	2,019	1,010	1,009	280	149	131
341782	Samudrapur	203.72	124	524	267	257	56	20	36
341783	Chansarpur	74.60	89	446	228	218	52	32	20
341784	Barmunibgar	65.81	324	1,380	743	637	195	111	84
341785	Tutemunibgar	62.73	176	716	361	355	99	52	47
341786	Bar Janardanpur	37.46	144	603	303	300	77	36	41
341787	Kumardoba	50.77	38	158	84	74	11	3	8
341788	Kanchantola	48.56	112	513	256	257	69	39	30
341789	Lakshmisar	48.17	146	542	270	272	60	29	31
341790	Paikanmunibgar	34.90				-----Un-inhabited-----			
341791	Munibgar	57.06	204	859	432	427	142	74	68
341792	Ramchandrapur	47.75	163	695	350	345	119	55	64
341793	Balarampur	89.93	529	2,336	1,188	1,148	314	161	153
341794	Madpur	173.87	803	3,210	1,617	1,593	327	163	164
341795	Shakmandal	210.63	554	1,988	957	1,031	236	107	129
341796	Maguria	40.17	65	257	132	125	27	9	18
341797	Barbete	47.26	67	258	136	122	20	13	7
341798	Purulia	49.88	31	100	44	56	14	8	6
341799	Paiknagari	91.05	124	479	240	239	72	33	39
341800	Goalara	202.34	287	1,217	612	605	138	69	69
341801	Atsangra	22.95	15	54	29	25	11	8	3
341802	Gadgachhi	42.44	133	488	254	234	60	28	32
341803	Chakmakrapur	577.08	1,119	4,273	2,112	2,161	507	242	265
341804	Jamua	60.88	55	204	98	106	28	15	13
341805	Kalagerya	22.54	33	136	61	75	9	4	5
341806	Chakkeshi	79.72	378	1,421	688	733	170	79	91
341807	Sankoa	211.25	679	2,759	1,381	1,378	363	170	193
341808	Amsarpur	58.19	193	793	395	398	109	45	64
341809	Chakabdula	105.14	80	295	143	152	37	21	16
341810	Arun	155.27	215	968	494	474	125	58	67
341811	Khagra	147.96	367	1,710	890	820	262	135	127
341812	Chak Rampal	100.22	203	881	437	444	152	71	81
341813	Baligere	13.76	21	98	42	56	17	7	10

PRIMARY CENSUS ABSTRACT

CENSUS ABSTRACT

Kharagpur - II

Scheduled Castes population			Scheduled Tribes population			Literates			Name of Village
Persons	Males	Females	Persons	Males	Females	Persons	Males	Females	
11	12	13	14	15	16	17	18	19	2
28	16	12	383	187	196	376	222	154	Sanmaninathpur
-	-	-	253	136	117	198	124	74	Mantageria
192	105	87	472	239	233	1,333	790	543	Dharimba
16	10	6	400	206	194	490	266	224	Narasinapur
59	29	30	41	21	20	816	449	367	Chakturia
377	163	214	245	123	122	724	395	329	Dakshinsimla
10	3	7	31	14	17	281	148	133	Shyamnagar
-	-	-	258	134	124	170	98	72	Fatemahammad
-	-	-	100	50	50	179	98	81	Talashibramchak
32	14	18	236	103	133	470	257	213	Gopinathpur
746	380	366	1,410	708	702	2,669	1,500	1,169	Changul
333	159	174	233	115	118	412	233	179	Jethia
675	319	356	1,000	497	503	1,877	1,028	849	Khatranga
227	108	119	527	265	262	770	438	332	Kajla
52	27	25	612	311	301	639	369	270	Radhanagar
448	226	222	83	41	42	636	343	293	Gholagere
608	307	301	331	166	165	1,156	662	494	Dubgohal
9	5	4	80	43	37	270	143	127	Maisar
85	39	46	98	48	50	185	94	91	Radhakishor
53	28	25	282	132	150	402	215	187	Beli
167	89	78	274	133	141	488	267	221	Gotgere
8	4	4	267	142	125	370	208	162	Gobindanagar
1,601	803	798	58	24	34	1,284	735	549	Lachhmapur
5	2	3	274	143	131	328	199	129	Samudrapur
-	-	-	210	109	101	258	141	117	Chansarpur
209	111	98	83	39	44	940	548	392	Barmunibgar
96	53	43	98	47	51	441	254	187	Tutemunibgar
38	16	22	289	147	142	357	198	159	Bar Janardanpur
-	-	-	6	3	3	121	76	45	Kumardoba
268	132	136	-	-	-	368	197	171	Kanchantola
188	93	95	194	94	100	297	179	118	Lakshmisar
-----Un-inhabited-----									Paikanmunibgar
22	9	13	14	6	8	538	295	243	Munibgar
-	-	-	99	46	53	423	245	178	Ramchandrapur
120	61	59	3	1	2	1,553	854	699	Balarpur
496	235	261	451	235	216	2,351	1,286	1,065	Madpur
802	382	420	527	252	275	1,292	719	573	Shakmandal
254	130	124	-	-	-	213	117	96	Maguria
49	24	25	104	56	48	181	104	77	Barbete
73	32	41	17	6	11	78	33	45	Purulia
25	15	10	132	62	70	358	195	163	Paiknagari
264	130	134	597	301	296	853	477	376	Goalara
5	3	2	49	26	23	27	19	8	Atsangra
151	81	70	242	122	120	308	184	124	Gadgachhi
779	401	378	929	443	486	2,820	1,563	1,257	Chakmakrapur
78	37	41	42	23	19	122	65	57	Jamua
106	46	60	13	6	7	65	35	30	Kalagerya
279	129	150	506	241	265	913	500	413	Chakkeshi
513	249	264	962	474	488	1,469	845	624	Sankoa
17	8	9	498	256	242	370	215	155	Amsarpur
6	1	5	54	27	27	189	98	91	Chakabdula
249	127	122	126	55	71	702	398	304	Arun
15	8	7	365	177	188	1,051	614	437	Khagra
-	-	-	24	15	9	604	324	280	Chak Rampal
-	-	-	96	40	56	38	19	19	Baligere

VILLAGE PRIMARY
C D Block -

Location code number	Name of Village	Illiterates			Total workers			Main workers		
		Persons	Males	Females	Persons	Males	Females	Persons	Males	Females
1	2	20	21	22	23	24	25	26	27	28
341759	Sanmaninathpur	362	149	213	325	223	102	72	62	10
341760	Mantageria	102	37	65	154	115	39	154	115	39
341761	Dharimba	1,094	477	617	777	679	98	411	383	28
341762	Narasinhapur	202	81	121	278	219	59	246	212	34
341763	Chakturia	214	75	139	380	320	60	119	111	8
341764	Dakshinsimla	388	128	260	373	303	70	191	170	21
341765	Shyamnagar	80	29	51	95	90	5	34	32	2
341766	Fatemahammad	165	74	91	171	94	77	171	94	77
341767	Talashibramchak	55	21	34	116	80	36	65	60	5
341768	Gopinathpur	265	100	165	219	201	18	201	187	14
341769	Changual	1,068	392	676	1,485	1,068	417	674	595	79
341770	Jethia	282	100	182	317	199	118	20	16	4
341771	Khatranga	1,140	476	664	1,355	854	501	172	169	3
341772	Kajla	423	162	261	623	356	267	258	235	23
341773	Radhanagar	509	215	294	549	381	168	522	375	147
341774	Gholagere	160	60	100	333	230	103	325	222	103
341775	Dubgohal	512	186	326	781	482	299	287	246	41
341776	Maisar	60	25	35	193	99	94	25	21	4
341777	Radhakishor	61	23	38	93	70	23	13	12	1
341778	Beli	192	70	122	238	158	80	64	57	7
341779	Gotgere	202	72	130	308	206	102	126	120	6
341780	Gobindanagar	266	113	153	336	221	115	82	79	3
341781	Lachhmapur	735	275	460	1,076	609	467	109	94	15
341782	Samudrapur	196	68	128	231	150	81	225	145	80
341783	Chansarpur	188	87	101	229	142	87	223	139	84
341784	Barmunibgar	440	195	245	462	404	58	211	195	16
341785	Tutemunibgar	275	107	168	274	202	72	32	31	1
341786	Bar Janardanpur	246	105	141	259	162	97	62	54	8
341787	Kumardoba	37	8	29	71	52	19	71	52	19
341788	Kanchantola	145	59	86	252	151	101	159	139	20
341789	Lakshmisar	245	91	154	316	164	152	314	163	151
341790	Paikanmunibgar				-----Un-inhabited-----					
341791	Munibgar	321	137	184	257	232	25	28	28	-
341792	Ramchandrapur	272	105	167	261	207	54	32	29	3
341793	Balarampur	783	334	449	978	699	279	572	495	77
341794	Madpur	859	331	528	1,218	945	273	1,065	885	180
341795	Shakmandal	696	238	458	831	569	262	629	417	212
341796	Maguria	44	15	29	86	80	6	30	30	-
341797	Barbete	77	32	45	120	84	36	8	8	-
341798	Purulia	22	11	11	31	29	2	6	4	2
341799	Paiknagari	121	45	76	176	150	26	20	17	3
341800	Goalara	364	135	229	535	352	183	159	147	12
341801	Atsangra	27	10	17	36	17	19	10	9	1
341802	Gadgachhi	180	70	110	230	141	89	121	115	6
341803	Chakmakrampur	1,453	549	904	1,732	1,240	492	663	553	110
341804	Jamua	82	33	49	74	63	11	3	2	1
341805	Kalagerya	71	26	45	47	37	10	4	4	-
341806	Chakkeshi	508	188	320	792	431	361	487	376	111
341807	Sankoa	1,290	536	754	1,182	794	388	511	423	88
341808	Amsarpur	423	180	243	391	240	151	199	156	43
341809	Chakabdula	106	45	61	115	84	31	16	15	1
341810	Arun	266	96	170	431	305	126	331	272	59
341811	Khagra	659	276	383	532	469	63	425	389	36
341812	Chak Rampal	277	113	164	350	252	98	316	248	68
341813	Baligere	60	23	37	41	24	17	-	-	-

PRIMARY CENSUS ABSTRACT

CENSUS ABSTRACT

Kharagpur - II

Industrial category of main workers													Name of Village 2
Cultivators			Agricultural labourers			Household industry workers			Other workers				
Persons	Males	Females	Persons	Males	Females	Persons	Males	Females	Persons	Males	Females		
29	30	31	32	33	34	35	36	37	38	39	40		
19	18	1	3	2	1	-	-	-	50	42	8	Sanmaninathpur	
20	19	1	129	91	38	-	-	-	5	5	-	Mantageria	
33	31	2	185	173	12	3	3	-	190	176	14	Dharimba	
107	101	6	73	51	22	13	11	2	53	49	4	Narasinhapur	
21	21	-	3	3	-	4	4	-	91	83	8	Chakturia	
41	39	2	83	67	16	-	-	-	67	64	3	Dakshinsimla	
21	20	1	1	1	-	-	-	-	12	11	1	Shyamnagar	
7	7	-	152	75	77	3	3	-	9	9	-	Fatemahammad	
15	14	1	25	22	3	6	6	-	19	18	1	Talashibramchak	
91	87	4	100	92	8	1	1	-	9	7	2	Gopinathpur	
150	139	11	103	86	17	13	8	5	408	362	46	Changual	
4	4	-	3	3	-	-	-	-	13	9	4	Jethia	
61	61	-	68	66	2	4	4	-	39	38	1	Khatranga	
55	54	1	132	118	14	-	-	-	71	63	8	Kajla	
40	36	4	380	258	122	1	1	-	101	80	21	Radhanagar	
21	19	2	237	152	85	-	-	-	67	51	16	Gholagere	
26	26	-	118	103	15	53	39	14	90	78	12	Dubgohal	
14	11	3	1	1	-	6	6	-	4	3	1	Maisar	
-	-	-	-	-	-	-	-	-	13	12	1	Radhakishor	
13	12	1	1	1	-	7	3	4	43	41	2	Beli	
21	20	1	34	32	2	-	-	-	71	68	3	Gotgere	
56	55	1	1	1	-	-	-	-	25	23	2	Gobindanagar	
18	16	2	30	25	5	9	7	2	52	46	6	Lachhmapur	
47	38	9	175	105	70	-	-	-	3	2	1	Samudrapur	
56	45	11	157	85	72	-	-	-	10	9	1	Chansarpur	
61	61	-	97	90	7	3	2	1	50	42	8	Barmunibgar	
21	21	-	2	2	-	-	-	-	9	8	1	Tutemunibgar	
-	-	-	1	1	-	10	10	-	51	43	8	Bar Janardanpur	
26	20	6	34	21	13	2	2	-	9	9	-	Kumaroba	
123	118	5	16	4	12	-	-	-	20	17	3	Kanchantola	
9	8	1	294	152	142	-	-	-	11	3	8	Lakshmisar	
-----Un-inhabited-----												Paikanmunibgar	
1	1	-	-	-	-	-	-	-	27	27	-	Munibgar	
1	1	-	3	3	-	17	15	2	11	10	1	Ramchandrapur	
122	116	6	177	116	61	16	16	-	257	247	10	Balarampur	
79	64	15	310	225	85	28	24	4	648	572	76	Madpur	
147	126	21	229	124	105	148	71	77	105	96	9	Shakmandal	
1	1	-	-	-	-	-	-	-	29	29	-	Maguria	
-	-	-	-	-	-	-	-	-	8	8	-	Barbete	
-	-	-	1	-	1	1	1	-	4	3	1	Purulia	
12	10	2	1	1	-	-	-	-	7	6	1	Paiknagari	
63	63	-	48	39	9	6	6	-	42	39	3	Goalara	
-	-	-	10	9	1	-	-	-	-	-	-	Atsangra	
21	20	1	74	70	4	10	10	-	16	15	1	Gadgachhi	
198	194	4	314	228	86	11	10	1	140	121	19	Chakmakrampur	
1	-	1	-	-	-	-	-	-	2	2	-	Jamua	
4	4	-	-	-	-	-	-	-	-	-	-	Kalagerya	
86	85	1	212	126	86	23	18	5	166	147	19	Chakkeshi	
116	101	15	270	211	59	2	2	-	123	109	14	Sankoa	
16	15	1	166	124	42	-	-	-	17	17	-	Amsarpur	
10	10	-	1	1	-	-	-	-	5	4	1	Chakabdula	
86	57	29	109	92	17	2	2	-	134	121	13	Arun	
87	85	2	165	137	28	5	5	-	168	162	6	Khagra	
245	225	20	67	19	48	4	4	-	-	-	-	Chak Rampal	
-	-	-	-	-	-	-	-	-	-	-	-	Baligere	

VILLAGE PRIMARY
C D Block -

Location code number	Name of Village	Industrial category								
		Marginal workers			Cultivators			Agricultural labourers		
		Persons	Males	Females	Persons	Males	Females	Persons	Males	Females
1	2	41	42	43	44	45	46	47	48	49
341759	Sanmaninathpur	253	161	92	29	28	1	221	130	91
341760	Mantageria	-	-	-	-	-	-	-	-	-
341761	Dharimba	366	296	70	3	3	-	330	265	65
341762	Narasinhapur	32	7	25	2	2	-	29	5	24
341763	Chakturia	261	209	52	108	106	2	142	93	49
341764	Dakshinsimla	182	133	49	13	11	2	84	50	34
341765	Shyamnagar	61	58	3	37	36	1	21	20	1
341766	Fatemahammad	-	-	-	-	-	-	-	-	-
341767	Talashibramchak	51	20	31	5	4	1	41	12	29
341768	Gopinathpur	18	14	4	4	3	1	12	9	3
341769	Changual	811	473	338	174	165	9	465	175	290
341770	Jethia	297	183	114	21	20	1	263	151	112
341771	Khatranga	1,183	685	498	45	35	10	1,115	636	479
341772	Kajla	365	121	244	18	7	11	339	110	229
341773	Radhanagar	27	6	21	1	-	1	24	5	19
341774	Gholagere	8	8	-	1	1	-	4	4	-
341775	Dubgohal	494	236	258	33	29	4	427	177	250
341776	Maisar	168	78	90	7	3	4	106	50	56
341777	Radhakishor	80	58	22	20	19	1	56	35	21
341778	Beli	174	101	73	9	7	2	119	54	65
341779	Gotgere	182	86	96	17	16	1	155	63	92
341780	Gobindanagar	254	142	112	12	7	5	236	130	106
341781	Lachhmapur	967	515	452	5	4	1	943	495	448
341782	Samudrapur	6	5	1	1	1	-	-	-	-
341783	Chansarpur	6	3	3	-	-	-	6	3	3
341784	Barmunibgar	251	209	42	32	22	10	77	64	13
341785	Tutemunibgar	242	171	71	8	7	1	11	10	1
341786	Bar Janardanpur	197	108	89	-	-	-	188	99	89
341787	Kumardoba	-	-	-	-	-	-	-	-	-
341788	Kanchantola	93	12	81	6	3	3	85	7	78
341789	Lakshmisar	2	1	1	-	-	-	1	1	-
341790	Paikanmunibgar	-----Un-inhabited-----								
341791	Munibgar	229	204	25	54	52	2	124	114	10
341792	Ramchandrapur	229	178	51	1	1	-	157	112	45
341793	Balarampur	406	204	202	25	20	5	289	128	161
341794	Madpur	153	60	93	7	5	2	123	38	85
341795	Shakmandal	202	152	50	3	2	1	139	105	34
341796	Maguria	56	50	6	13	12	1	41	37	4
341797	Barbete	112	76	36	7	7	-	103	67	36
341798	Purulia	25	25	-	8	8	-	14	14	-
341799	Paiknagari	156	133	23	41	41	-	105	82	23
341800	Goalara	376	205	171	38	36	2	335	167	168
341801	Atsangra	26	8	18	-	-	-	26	8	18
341802	Gadgachhi	109	26	83	3	3	-	74	19	55
341803	Chakmakrampur	1,069	687	382	62	52	10	968	605	363
341804	Jamua	71	61	10	-	-	-	71	61	10
341805	Kalagerya	43	33	10	-	-	-	43	33	10
341806	Chakkeshi	305	55	250	3	2	1	261	25	236
341807	Sankoa	671	371	300	33	28	5	583	302	281
341808	Amsarpur	192	84	108	7	7	-	182	76	106
341809	Chakabdula	99	69	30	-	-	-	99	69	30
341810	Arun	100	33	67	6	1	5	68	23	45
341811	Khagra	107	80	27	3	3	-	62	37	25
341812	Chak Rampal	34	4	30	2	1	1	29	1	28
341813	Baligere	41	24	17	-	-	-	41	24	17

PRIMARY CENSUS ABSTRACT

CENSUS ABSTRACT

Kharagpur - II

of marginal workers

Household industry workers			Other workers			Non-workers			Name of Village	Location code number
Persons	Males	Females	Persons	Males	Females	Persons	Males	Females		
50	51	52	53	54	55	56	57	58	2	1
-	-	-	3	3	-	413	148	265	Sanmaninathpur	341759
-	-	-	-	-	-	146	46	100	Mantageria	341760
1	1	-	32	27	5	1,650	588	1,062	Dharimba	341761
1	-	1	-	-	-	414	128	286	Narasinhapur	341762
-	-	-	11	10	1	650	204	446	Chakturia	341763
-	-	-	85	72	13	739	220	519	Dakshinsimla	341764
1	1	-	2	1	1	266	87	179	Shyamnagar	341765
-	-	-	-	-	-	164	78	86	Fatemahammad	341766
2	2	-	3	2	1	118	39	79	Talashibramchak	341767
-	-	-	2	2	-	516	156	360	Gopinathpur	341768
34	18	16	138	115	23	2,252	824	1,428	Changual	341769
-	-	-	13	12	1	377	134	243	Jethia	341770
3	3	-	20	11	9	1,662	650	1,012	Khatranga	341771
-	-	-	8	4	4	570	244	326	Kajla	341772
-	-	-	2	1	1	599	203	396	Radhanagar	341773
-	-	-	3	3	-	463	173	290	Gholagere	341774
5	3	2	29	27	2	887	366	521	Dubgohal	341775
23	11	12	32	14	18	137	69	68	Maisar	341776
-	-	-	4	4	-	153	47	106	Radhakishor	341777
7	2	5	39	38	1	356	127	229	Beli	341778
-	-	-	10	7	3	382	133	249	Gotgere	341779
1	-	1	5	5	-	300	100	200	Gobindanagar	341780
8	7	1	11	9	2	943	401	542	Lachhmapur	341781
-	-	-	5	4	1	293	117	176	Samudrapur	341782
-	-	-	-	-	-	217	86	131	Chansarpur	341783
6	5	1	136	118	18	918	339	579	Barmunibgar	341784
3	3	-	220	151	69	442	159	283	Tutemunibgar	341785
6	6	-	3	3	-	344	141	203	Bar Janardanpur	341786
-	-	-	-	-	-	87	32	55	Kumardoba	341787
2	2	-	-	-	-	261	105	156	Kanchantola	341788
-	-	-	1	-	1	226	106	120	Lakshmisar	341789
-----Un-inhabited-----									Paikanmunibgar	341790
7	7	-	44	31	13	602	200	402	Munibgar	341791
63	60	3	8	5	3	434	143	291	Ramchandrapur	341792
4	2	2	88	54	34	1,358	489	869	Balarampur	341793
4	3	1	19	14	5	1,992	672	1,320	Madpur	341794
37	27	10	23	18	5	1,157	388	769	Shakmandal	341795
1	-	1	1	1	-	171	52	119	Maguria	341796
1	1	-	1	1	-	138	52	86	Barbete	341797
-	-	-	3	3	-	69	15	54	Purulia	341798
3	3	-	7	7	-	303	90	213	Paiknagari	341799
1	-	1	2	2	-	682	260	422	Goalara	341800
-	-	-	-	-	-	18	12	6	Atsangra	341801
20	4	16	12	-	12	258	113	145	Gadgachhi	341802
10	10	-	29	20	9	2,541	872	1,669	Chakmakrampur	341803
-	-	-	-	-	-	130	35	95	Jamua	341804
-	-	-	-	-	-	89	24	65	Kalagerya	341805
13	8	5	28	20	8	629	257	372	Chakkeshi	341806
8	5	3	47	36	11	1,577	587	990	Sankoa	341807
1	-	1	2	1	1	402	155	247	Amsarpur	341808
-	-	-	-	-	-	180	59	121	Chakabdula	341809
7	-	7	19	9	10	537	189	348	Arun	341810
1	1	-	41	39	2	1,178	421	757	Khagra	341811
1	1	-	2	1	1	531	185	346	Chak Rampal	341812
-	-	-	-	-	-	57	18	39	Baligere	341813

VILLAGE PRIMARY
C D Block -

Location code number	Name of Village	Area of Village in hectares	Number of households	Total population (including institutional and houseless population)			Population in the age-group 0-6		
				Persons	Males	Females	Persons	Males	Females
1	2	3	4	5	6	7	8	9	10
341814	Chak Santra	54.15	99	404	203	201	56	27	29
341815	Phate Chak	79.72	92	465	235	230	56	31	25
341816	Basudebpur	32.86	28	104	53	51	6	5	1
341817	Jangichak	47.75	94	411	217	194	36	25	11
341818	Lakichak	60.70	173	642	333	309	66	40	26
341819	Chakmaoa	88.46	46	157	76	81	19	9	10
341820	Mrijapur	83.37	137	478	235	243	60	28	32
341821	Junbalida Batitaki	64.35	123	410	197	213	50	26	24
341822	Junbalida	60.27	107	404	212	192	46	27	19
341823	Hajikutub	19.83				-----Un-inhabited-----			
341824	Sahabandi	75.27	54	214	122	92	31	16	15
341825	Bargani	56.67	90	292	143	149	28	16	12
341826	Manikpur	103.20	175	672	344	328	77	32	45
341827	Andulya	89.58	169	668	321	347	93	48	45
341828	Amulpur	264.58	278	1,138	588	550	136	66	70
341829	Salagerya	15.12	30	118	57	61	12	7	5
341830	Asraphpur	43.70	73	269	143	126	25	14	11
341831	Jamjhatia	124.24	157	668	341	327	59	29	30
341832	Tentulmuri	86.58	104	446	219	227	54	27	27
341833	Bar Phakir	37.68	25	111	56	55	11	4	7
341834	Bar Hindu	47.39	81	357	187	170	25	14	11
341835	Ismailchak	48.69	90	376	198	178	50	28	22
341836	Chak Halu	39.72	83	306	154	152	43	19	24
341837	Barghasiram (Part-II)	20.25				-----Un-inhabited-----			
341838	Bargobinda (Part-I)	41.53				-----Un-inhabited-----			
341839	Bar Basu	42.14				-----Un-inhabited-----			
341840	Krishnagerya	45.72	61	201	102	99	19	8	11
341841	Bargobinda (Part-II)	21.04	118	430	203	227	46	24	22
341842	Barachu	32.90	214	781	383	398	112	53	59
341843	Barghasiram (Part-I)	27.40	95	354	182	172	55	32	23
341844	Bar Brindabanpur	9.02	2	6	3	3	2	1	1
341845	Srimantapur	105.83	164	628	305	323	92	48	44
341846	Baghagere	68.97	118	488	245	243	71	39	32
341847	Kunjagere	37.13	25	99	56	43	6	4	2
341848	Chenga Benga	32.31	55	217	116	101	26	15	11
341849	Bar Dogeche Batitaki	22.46	30	115	57	58	14	8	6
341850	Bar Dogechhe	22.46	17	59	28	31	6	2	4
341851	Belagere	28.69	41	176	95	81	26	15	11
341852	warda	113.78	150	613	307	306	67	35	32
341853	Paparara	571.22	1,015	4,091	2,091	2,000	453	230	223
341854	Kankasai Batitaki	17.40	28	107	58	49	17	7	10
341855	Kankasal	40.45	54	234	120	114	22	11	11
341856	Chak Raghu	31.52	71	269	136	133	37	20	17
341857	Bajitpur	26.60	35	114	65	49	7	5	2
341858	Chak Dandi	31.88	90	340	173	167	37	20	17
341859	Chak Murari	24.44				-----Un-inhabited-----			
341860	Arjunchak	40.11	58	240	123	117	23	10	13
341861	Rampalchak	15.13				-----Un-inhabited-----			
341862	Chamka	57.68	106	399	214	185	47	26	21
341863	Surunia	19.17	20	92	52	40	12	9	3
341864	Ambigere	115.34	258	977	489	488	74	41	33
341865	Balichatri	43.73	59	228	103	125	21	11	10
341866	Padamgere	28.44	41	145	81	64	17	9	8
341867	Baragere	58.19	250	977	479	498	115	55	60
341868	Krishnacharanpur	128.51	54	211	106	105	26	13	13

PRIMARY CENSUS ABSTRACT

CENSUS ABSTRACT

Kharagpur - II

Scheduled Castes population			Scheduled Tribes population			Literates			Name of Village
Persons	Males	Females	Persons	Males	Females	Persons	Males	Females	
11	12	13	14	15	16	17	18	19	2
-	-	-	-	-	-	328	169	159	Chak Santra
-	-	-	-	-	-	396	201	195	Phate Chak
12	7	5	5	3	2	76	43	33	Basudebpur
16	9	7	124	65	59	326	182	144	Jangichak
4	2	2	127	64	63	475	260	215	Lakichak
-	-	-	19	7	12	115	64	51	Chakmaoa
194	99	95	230	107	123	322	189	133	Mrijapur
69	31	38	209	104	105	238	132	106	Junbalida Batitaki
349	183	166	41	23	18	299	175	124	Junbalida
-----Un-inhabited-----									
15	8	7	199	114	85	96	68	28	Hajikutub
181	93	88	7	5	2	208	114	94	Sahabandi
66	32	34	193	94	99	468	265	203	Bargani
201	93	108	112	57	55	437	235	202	Manikpur
63	32	31	327	172	155	882	496	386	Andulya
36	17	19	53	23	30	76	41	35	Amulpur
3	-	3	110	61	49	183	111	72	Salagerya
9	6	3	211	105	106	531	284	247	Asraphpur
-	-	-	194	95	99	280	153	127	Jamjhatia
-	-	-	-	-	-	89	49	40	Tentulumuri
-	-	-	54	23	31	298	166	132	Bar Phakir
1	-	1	99	58	41	229	130	99	Bar Hindu
270	136	134	-	-	-	193	109	84	Ismailchak
-----Un-inhabited-----									
-----Un-inhabited-----									
-----Un-inhabited-----									
6	1	5	178	92	86	121	76	45	Chak Halu
77	40	37	51	20	31	321	157	164	Barghasiram (Part-II)
451	214	237	111	54	57	504	271	233	Bargobinda (Part-I)
144	79	65	18	8	10	247	128	119	Bar Basu
6	3	3	-	-	-	4	2	2	Krishnagerya
197	97	100	114	58	56	378	215	163	Bargobinda (Part-II)
174	79	95	-	-	-	276	152	124	Barachu
-	-	-	-	-	-	81	51	30	Barghasiram (Part-I)
-	-	-	29	16	13	171	96	75	Bar Brindabanpur
-	-	-	-	-	-	91	49	42	Srimantapur
-	-	-	21	11	10	36	19	17	Baghagere
-	-	-	51	30	21	111	64	47	Kunjagere
240	118	122	59	31	28	479	258	221	Chenga Benga
1,300	647	653	948	483	465	2,902	1,632	1,270	Bar Dogeche Batitaki
-	-	-	25	13	12	82	50	32	Bar Dogechehe
-	-	-	87	49	38	191	101	90	Belagere
115	56	59	109	55	54	205	107	98	warda
10	5	5	-	-	-	95	56	39	Paparara
-	-	-	-	-	-	289	150	139	Kankasai Batitaki
-----Un-inhabited-----									
-	-	-	111	55	56	191	106	85	Kankasal
-----Un-inhabited-----									
67	38	29	114	59	55	288	171	117	Chak Raghu
-	-	-	92	52	40	57	37	20	Bajitpur
96	53	43	212	115	97	825	431	394	Chak Dandi
91	42	49	-	-	-	189	90	99	Chak Murari
25	11	14	23	15	8	110	67	43	Arjunchak
166	85	81	124	61	63	687	357	330	Rampalchak
8	3	5	189	93	96	97	57	40	Chamka
-	-	-	92	52	40	57	37	20	Surunia
96	53	43	212	115	97	825	431	394	Ambigere
91	42	49	-	-	-	189	90	99	Balichatri
25	11	14	23	15	8	110	67	43	Padamgere
166	85	81	124	61	63	687	357	330	Baragere
8	3	5	189	93	96	97	57	40	Krishnacharanpur

VILLAGE PRIMARY
C D Block -

Location code number	Name of Village	Illiterates			Total workers			Main workers		
		Persons	Males	Females	Persons	Males	Females	Persons	Males	Females
1	2	20	21	22	23	24	25	26	27	28
341814	Chak Santra	76	34	42	215	118	97	123	114	9
341815	Phate Chak	69	34	35	120	113	7	2	2	-
341816	Basudebpur	28	10	18	41	31	10	29	23	6
341817	Jangichak	85	35	50	155	117	38	98	93	5
341818	Lakichak	167	73	94	250	207	43	242	200	42
341819	Chakmaoa	42	12	30	56	54	2	56	54	2
341820	Mrijapur	156	46	110	159	134	25	150	131	19
341821	Junbalida Batitaki	172	65	107	226	119	107	148	102	46
341822	Junbalida	105	37	68	217	135	82	146	130	16
341823	Hajikutub				-----Un-inhabited-----					
341824	Sahabandi	118	54	64	146	82	64	7	4	3
341825	Bargani	84	29	55	130	76	54	79	69	10
341826	Manikpur	204	79	125	261	199	62	133	121	12
341827	Andulya	231	86	145	313	198	115	60	55	5
341828	Amulpur	256	92	164	622	325	297	242	221	21
341829	Salagerya	42	16	26	75	36	39	25	20	5
341830	Asraphpur	86	32	54	89	81	8	1	1	-
341831	Jamjhatia	137	57	80	284	208	76	81	73	8
341832	Tentulmuri	166	66	100	206	133	73	137	127	10
341833	Bar Phakir	22	7	15	32	27	5	29	26	3
341834	Bar Hindu	59	21	38	129	108	21	108	104	4
341835	Ismailchak	147	68	79	175	129	46	123	108	15
341836	Chak Halu	113	45	68	133	85	48	7	6	1
341837	Barghasiram (Part-II)				-----Un-inhabited-----					
341838	Bargobinda (Part-I)				-----Un-inhabited-----					
341839	Bar Basu				-----Un-inhabited-----					
341840	Krishnagerya	80	26	54	106	62	44	4	2	2
341841	Bargobinda (Part-II)	109	46	63	169	127	42	17	13	4
341842	Barachu	277	112	165	327	220	107	131	121	10
341843	Barghasiram (Part-I)	107	54	53	141	98	43	16	12	4
341844	Bar Brindabanpur	2	1	1	2	2	-	2	2	-
341845	Srimantapur	250	90	160	344	188	156	10	6	4
341846	Baghagere	212	93	119	200	133	67	142	121	21
341847	Kunjagere	18	5	13	42	36	6	22	21	1
341848	Chenga Benga	46	20	26	87	73	14	39	38	1
341849	Bar Dogeche Batitaki	24	8	16	38	33	5	21	20	1
341850	Bar Dogechhe	23	9	14	29	19	10	14	12	2
341851	Belagere	65	31	34	70	57	13	55	47	8
341852	warda	134	49	85	311	183	128	21	16	5
341853	Paparara	1,189	459	730	1,583	1,180	403	1,091	880	211
341854	Kankasai Batitaki	25	8	17	47	37	10	47	37	10
341855	Kankasal	43	19	24	115	83	32	115	83	32
341856	Chak Raghu	64	29	35	107	70	37	33	30	3
341857	Bajitpur	19	9	10	36	33	3	23	22	1
341858	Chak Dandi	51	23	28	93	89	4	91	87	4
341859	Chak Murari				-----Un-inhabited-----					
341860	Arjunchak	49	17	32	113	83	30	113	83	30
341861	Rampalchak				-----Un-inhabited-----					
341862	Chamka	111	43	68	171	118	53	61	56	5
341863	Surunia	35	15	20	52	27	25	-	-	-
341864	Ambigere	152	58	94	412	299	113	314	271	43
341865	Balichatri	39	13	26	105	73	32	67	60	7
341866	Padamgere	35	14	21	71	53	18	54	50	4
341867	Baragere	290	122	168	361	251	110	227	169	58
341868	Krishnacharanpur	114	49	65	105	57	48	26	22	4

PRIMARY CENSUS ABSTRACT

CENSUS ABSTRACT

Kharagpur - II

Industrial category of main workers													Name of Village 2
Cultivators			Household industry						Other workers				
			Agricultural labourers			workers							
Persons	Males	Females	Persons	Males	Females	Persons	Males	Females	Persons	Males	Females		
29	30	31	32	33	34	35	36	37	38	39	40		
32	30	2	46	45	1	16	15	1	29	24	5	Chak Santra	
-	-	-	-	-	-	1	1	-	1	1	-	Phate Chak	
3	3	-	7	6	1	-	-	-	19	14	5	Basudebpur	
51	50	1	17	16	1	-	-	-	30	27	3	Jangichak	
86	86	-	124	83	41	-	-	-	32	31	1	Lakichak	
20	20	-	34	32	2	-	-	-	2	2	-	Chakmaoa	
21	18	3	126	110	16	-	-	-	3	3	-	Mrijapur	
13	13	-	131	85	46	1	1	-	3	3	-	Junbalida Batitaki	
62	57	5	57	46	11	8	8	-	19	19	-	Junbalida	
-----Un-inhabited-----												Hajikutub	
-	-	-	-	-	-	-	-	-	7	4	3	Sahabandi	
9	9	-	58	50	8	-	-	-	12	10	2	Bargani	
66	65	1	37	30	7	1	1	-	29	25	4	Manikpur	
20	19	1	22	21	1	4	4	-	14	11	3	Andulya	
61	58	3	154	144	10	6	4	2	21	15	6	Amulpur	
1	1	-	15	11	4	-	-	-	9	8	1	Salagerya	
-	-	-	-	-	-	-	-	-	1	1	-	Asraphpur	
28	28	-	32	30	2	-	-	-	21	15	6	Jamjhatia	
33	30	3	50	48	2	6	6	-	48	43	5	Tentulmuri	
12	12	-	-	-	-	-	-	-	17	14	3	Bar Phakir	
55	55	-	14	14	-	2	2	-	37	33	4	Bar Hindu	
44	42	2	59	48	11	1	1	-	19	17	2	Ismailchak	
-	-	-	-	-	-	-	-	-	7	6	1	Chak Halu	
-----Un-inhabited-----												Barghasiram (Part-II)	
-----Un-inhabited-----												Bargobinda (Part-I)	
-----Un-inhabited-----												Bar Basu	
3	2	1	-	-	-	-	-	-	1	-	1	Krishnagerya	
-	-	-	-	-	-	-	-	-	17	13	4	Bargobinda (Part-II)	
21	19	2	43	42	1	-	-	-	67	60	7	Barachu	
4	4	-	-	-	-	5	3	2	7	5	2	Barghasiram (Part-I)	
-	-	-	-	-	-	-	-	-	2	2	-	Bar Brindabanpur	
2	2	-	3	1	2	-	-	-	5	3	2	Srimantapur	
17	17	-	80	61	19	-	-	-	45	43	2	Baghagere	
5	5	-	14	14	-	-	-	-	3	2	1	Kunjagere	
20	20	-	15	15	-	-	-	-	4	3	1	Chenga Benga	
13	12	1	4	4	-	-	-	-	4	4	-	Bar Dogeche Batitaki	
5	5	-	9	7	2	-	-	-	-	-	-	Bar Dogechhe	
28	28	-	21	13	8	-	-	-	6	6	-	Belagere	
-	-	-	-	-	-	2	2	-	19	14	5	warda	
255	243	12	487	332	155	14	11	3	335	294	41	Paparara	
20	19	1	17	9	8	1	1	-	9	8	1	Kankasai Batitaki	
43	42	1	60	31	29	-	-	-	12	10	2	Kankasal	
20	20	-	-	-	-	9	7	2	4	3	1	Chak Raghu	
19	19	-	-	-	-	1	1	-	3	2	1	Bajitpur	
79	75	4	3	3	-	1	1	-	8	8	-	Chak Dandi	
-----Un-inhabited-----												Chak Murari	
39	38	1	56	32	24	1	-	1	17	13	4	Arjunchak	
-----Un-inhabited-----												Rampalchak	
47	44	3	5	3	2	-	-	-	9	9	-	Chamka	
-	-	-	-	-	-	-	-	-	-	-	-	Surunia	
110	101	9	107	90	17	1	1	-	96	79	17	Ambigere	
5	4	1	48	44	4	-	-	-	14	12	2	Balichatri	
21	21	-	19	16	3	-	-	-	14	13	1	Padamgere	
29	25	4	98	55	43	8	7	1	92	82	10	Baragere	
2	1	1	-	-	-	-	-	-	24	21	3	Krishnacharanpur	

VILLAGE PRIMARY
C D Block -

Location code		Industrial category								
		Marginal workers			Cultivators			Agricultural labourers		
number	Name of Village	Persons	Males	Females	Persons	Males	Females	Persons	Males	Females
1	2	41	42	43	44	45	46	47	48	49
341814	Chak Santra	92	4	88	-	-	-	88	2	86
341815	Phate Chak	118	111	7	69	69	-	49	42	7
341816	Basudebpur	12	8	4	-	-	-	6	4	2
341817	Jangichak	57	24	33	-	-	-	56	23	33
341818	Lakichak	8	7	1	-	-	-	6	5	1
341819	Chakmaoa	-	-	-	-	-	-	-	-	-
341820	Mrijapur	9	3	6	1	1	-	7	1	6
341821	Junbalida Batitaki	78	17	61	3	1	2	75	16	59
341822	Junbalida	71	5	66	26	-	26	25	5	20
341823	Hajikutub	-	-	-	-	-	-	-	-	-
341824	Sahabandi	139	78	61	-	-	-	137	77	60
341825	Bargani	51	7	44	1	1	-	49	6	43
341826	Manikpur	128	78	50	22	18	4	97	54	43
341827	Andulya	253	143	110	9	3	6	187	107	80
341828	Amulpur	380	104	276	9	9	-	324	65	259
341829	Salagerya	50	16	34	-	-	-	45	13	32
341830	Asraphpur	88	80	8	10	10	-	76	68	8
341831	Jamjhatia	203	135	68	25	20	5	156	95	61
341832	Tentulmuri	69	6	63	4	2	2	62	3	59
341833	Bar Phakir	3	1	2	-	-	-	3	1	2
341834	Bar Hindu	21	4	17	1	1	-	17	-	17
341835	Ismailchak	52	21	31	3	3	-	45	15	30
341836	Chak Halu	126	79	47	17	16	1	106	61	45
341837	Barghasiram (Part-II)	-	-	-	-	-	-	-	-	-
341838	Bargobinda (Part-I)	-	-	-	-	-	-	-	-	-
341839	Bar Basu	-	-	-	-	-	-	-	-	-
341840	Krishnagerya	102	60	42	-	-	-	99	58	41
341841	Bargobinda (Part-II)	152	114	38	86	77	9	66	37	29
341842	Barachu	196	99	97	3	3	-	187	90	97
341843	Barghasiram (Part-I)	125	86	39	16	14	2	79	47	32
341844	Bar Brindabanpur	-	-	-	-	-	-	-	-	-
341845	Srimantapur	334	182	152	7	5	2	303	167	136
341846	Baghagere	58	12	46	-	-	-	49	5	44
341847	Kunjagere	20	15	5	-	-	-	17	14	3
341848	Chenga Benga	48	35	13	3	1	2	44	33	11
341849	Bar Dogeche Batitaki	17	13	4	-	-	-	13	10	3
341850	Bar Dogechhe	15	7	8	-	-	-	13	5	8
341851	Belagere	15	10	5	1	1	-	12	7	5
341852	warda	290	167	123	75	55	20	213	111	102
341853	Paparara	492	300	192	45	40	5	403	226	177
341854	Kankasai Batitaki	-	-	-	-	-	-	-	-	-
341855	Kankasal	-	-	-	-	-	-	-	-	-
341856	Chak Raghu	74	40	34	-	-	-	72	39	33
341857	Bajitpur	13	11	2	4	4	-	9	7	2
341858	Chak Dandi	2	2	-	1	1	-	1	1	-
341859	Chak Murari	-	-	-	-	-	-	-	-	-
341860	Arjunchak	-	-	-	-	-	-	-	-	-
341861	Rampalchak	-	-	-	-	-	-	-	-	-
341862	Chamka	110	62	48	5	4	1	101	54	47
341863	Surunia	52	27	25	-	-	-	52	27	25
341864	Ambigere	98	28	70	7	6	1	72	13	59
341865	Balichatri	38	13	25	1	1	-	34	10	24
341866	Padamgere	17	3	14	-	-	-	17	3	14
341867	Baragere	134	82	52	8	7	1	71	36	35
341868	Krishnacharanpur	79	35	44	-	-	-	77	34	43

PRIMARY CENSUS ABSTRACT

CENSUS ABSTRACT

Kharagpur - II

of marginal workers										Location code number	
Household industry workers			Other workers			Non-workers			Name of Village 2		
Persons	Males	Females	Persons	Males	Females	Persons	Males	Females		1	
50	51	52	53	54	55	56	57	58			
1	1	-	3	1	2	189	85	104	Chak Santra	341814	
-	-	-	-	-	-	345	122	223	Phate Chak	341815	
-	-	-	6	4	2	63	22	41	Basudebpur	341816	
-	-	-	1	1	-	256	100	156	Jangichak	341817	
-	-	-	2	2	-	392	126	266	Lakichak	341818	
-	-	-	-	-	-	101	22	79	Chakmaoa	341819	
-	-	-	1	1	-	319	101	218	Mrijapur	341820	
-	-	-	-	-	-	184	78	106	Junbalida Batitaki	341821	
7	-	7	13	-	13	187	77	110	Junbalida	341822	
-----Un-inhabited-----										Hajikutub	341823
-	-	-	2	1	1	68	40	28	Sahabandi	341824	
-	-	-	1	-	1	162	67	95	Bargani	341825	
1	-	1	8	6	2	411	145	266	Manikpur	341826	
20	18	2	37	15	22	355	123	232	Andulya	341827	
22	14	8	25	16	9	516	263	253	Amulpur	341828	
2	2	-	3	1	2	43	21	22	Salagerya	341829	
-	-	-	2	2	-	180	62	118	Asraphpur	341830	
1	1	-	21	19	2	384	133	251	Jamjhatia	341831	
1	-	1	2	1	1	240	86	154	Tentulmuri	341832	
-	-	-	-	-	-	79	29	50	Bar Phakir	341833	
-	-	-	3	3	-	228	79	149	Bar Hindu	341834	
-	-	-	4	3	1	201	69	132	Ismailchak	341835	
-	-	-	3	2	1	173	69	104	Chak Halu	341836	
-----Un-inhabited-----										Barghasiram (Part-II)	341837
-----Un-inhabited-----										Bargobinda (Part-I)	341838
-----Un-inhabited-----										Bar Basu	341839
1	1	-	2	1	1	95	40	55	Krishnagerya	341840	
-	-	-	-	-	-	261	76	185	Bargobinda (Part-II)	341841	
-	-	-	6	6	-	454	163	291	Barachu	341842	
15	11	4	15	14	1	213	84	129	Barghasiram (Part-I)	341843	
-	-	-	-	-	-	4	1	3	Bar Brindabanpur	341844	
4	-	4	20	10	10	284	117	167	Srimantapur	341845	
-	-	-	9	7	2	288	112	176	Baghagere	341846	
-	-	-	3	1	2	57	20	37	Kunjagere	341847	
-	-	-	1	1	-	130	43	87	Chenga Benga	341848	
-	-	-	4	3	1	77	24	53	Bar Dogeche Batitaki	341849	
-	-	-	2	2	-	30	9	21	Bar Dogechhe	341850	
-	-	-	2	2	-	106	38	68	Belagere	341851	
2	1	1	-	-	-	302	124	178	warda	341852	
6	6	-	38	28	10	2,508	911	1,597	Paparara	341853	
-	-	-	-	-	-	60	21	39	Kankasai Batitaki	341854	
-	-	-	-	-	-	119	37	82	Kankasal	341855	
-	-	-	2	1	1	162	66	96	Chak Raghu	341856	
-	-	-	-	-	-	78	32	46	Bajitpur	341857	
-	-	-	-	-	-	247	84	163	Chak Dandi	341858	
-----Un-inhabited-----										Chak Murari	341859
-	-	-	-	-	-	127	40	87	Arjunchak	341860	
-----Un-inhabited-----										Rampalchak	341861
-	-	-	4	4	-	228	96	132	Chamka	341862	
-	-	-	-	-	-	40	25	15	Surunia	341863	
10	4	6	9	5	4	565	190	375	Ambigere	341864	
-	-	-	3	2	1	123	30	93	Balichatri	341865	
-	-	-	-	-	-	74	28	46	Padamgere	341866	
16	12	4	39	27	12	616	228	388	Baragere	341867	
-	-	-	2	1	1	106	49	57	Krishnacharanpur	341868	

VILLAGE PRIMARY
C D Block -

Location code number	Name of Village	Area of Village in hectares	Number of households	Total population (including institutional and houseless population)			Population in the age-group 0-6		
				Persons	Males	Females	Persons	Males	Females
1	2	3	4	5	6	7	8	9	10
341869	Hariharpur	33.21		-----Un-inhabited-----					
341870	Dakshin Dhekia	113.19	208	874	441	433	128	66	62
341871	Kaliara	225.01	447	1,970	1,008	962	292	155	137
341872	Pelagerya	224.20	523	2,278	1,179	1,099	289	143	146
341873	Bhairabpur	59.60	175	686	350	336	85	52	33
341874	Baita	64.35	99	386	195	191	40	20	20
341875	Durgapur West	133.78	142	526	267	259	46	28	18
341876	Kanikha	42.04	48	211	110	101	10	3	7
341877	Dakshin Markundapur	29.54	35	129	66	63	13	4	9
341878	Akra Markandapur	41.65	109	464	234	230	62	38	24
341879	Durgapur East	41.80	66	257	128	129	25	12	13
341880	Rajsan	29.66	23	104	49	55	3	1	2
341881	Kulara	80.53	115	493	245	248	57	25	32
341882	Chaupanya	135.97	221	987	513	474	104	52	52
341883	Mendipur	75.17	182	802	443	359	93	46	47
341884	Ramnagar	36.20	143	622	327	295	78	41	37
341885	Mominpur	56.80	62	252	128	124	31	17	14
341886	Maheshpur	32.28	100	503	246	257	61	26	35
341887	Muksudpur	230.67	250	1,114	578	536	161	92	69
341888	Rajpura	126.67	176	717	362	355	78	42	36
341889	Radhakrishnapur	29.23	52	225	107	118	32	14	18
341890	Keshpur	107.85	106	483	228	255	58	24	34
341891	Rambhadrapur	57.87	111	474	239	235	60	28	32
341892	Kismat Rajpur	29.79	105	507	279	228	66	36	30
341893	Rasunchak	16.22	26	123	65	58	18	9	9
341894	Manik Khola	41.68	179	716	367	349	87	42	45
341895	Kaigerya	55.37	104	452	238	214	57	22	35
341896	Kubirchak	15.43		-----Un-inhabited-----					
341897	Maisa	21.64		-----Un-inhabited-----					
341898	Palta	30.46		-----Un-inhabited-----					
341899	Kapasgerya	41.80	15	56	27	29	6	2	4
341900	Dubraji	39.05	20	82	43	39	5	5	-
341901	Mugarchak	45.18	48	215	107	108	31	21	10
341902	Kismat Bishrigerya	35.69	65	236	125	111	27	18	9
341903	Bishrigerya	36.83	60	279	138	141	39	22	17
341904	Penyachak	42.33	71	298	150	148	32	12	20
341905	Hamirchak	37.49	57	240	114	126	29	14	15
341906	Gomai	58.28	82	324	165	159	40	28	12
341907	Charkhi	32.64	82	363	185	178	28	13	15
341908	Kaismali	30.35	48	193	88	105	16	8	8
341909	Beguna	67.87	201	914	473	441	156	82	74
341910	Sultanpur	220.96	607	2,506	1,280	1,226	305	160	145
341911	Kajichak	38.44	121	590	293	297	66	39	27
341912	Bar Begunia	31.00	94	437	219	218	60	31	29
341913	Brahman	8.42	23	89	52	37	9	5	4
341914	Sankati	77.15	191	818	406	412	95	50	45
341915	Patgerya	25.24	36	158	83	75	19	13	6
341916	Goalpota	17.91	14	64	36	28	12	9	3
341917	Alichak	20.74		-----Un-inhabited-----					
341918	Kaluchak	36.62	28	119	58	61	11	4	7
341919	Jharia	45.10	40	193	98	95	16	7	9
341920	Phulgerya	19.10	29	115	56	59	9	5	4
341921	Kenusi	40.40	101	444	229	215	60	30	30
341922	Naraharipur	20.67	45	181	93	88	24	10	14
341923	Satbigha	29.91	44	170	86	84	16	6	10

PRIMARY CENSUS ABSTRACT

CENSUS ABSTRACT

Kharagpur - II

Scheduled Castes population			Scheduled Tribes population			Literates			Name of Village
Persons	Males	Females	Persons	Males	Females	Persons	Males	Females	
11	12	13	14	15	16	17	18	19	2
-----Un-inhabited-----									Hariharpur
-	-	-	200	99	101	441	239	202	Dakshin Dhekia
181	92	89	125	67	58	1,219	697	522	Kaliara
217	108	109	363	179	184	1,628	929	699	Pelagerya
1	-	1	220	119	101	476	257	219	Bhairabpur
15	10	5	95	45	50	274	147	127	Baita
24	13	11	276	140	136	369	205	164	Durgapur West
-	-	-	-	-	-	191	102	89	Kanikha
5	2	3	91	45	46	72	45	27	Dakshin Markundapur
130	69	61	144	68	76	328	176	152	Akra Markandapur
32	14	18	158	77	81	153	92	61	Durgapur East
7	3	4	17	8	9	75	40	35	Rajsan
-	-	-	168	90	78	271	144	127	Kulara
156	86	70	119	58	61	692	392	300	Chaupanya
380	209	171	203	119	84	587	365	222	Mendipur
351	183	168	117	62	55	414	241	173	Ramnagar
28	15	13	123	61	62	157	94	63	Mominpur
-	-	-	27	13	14	360	193	167	Maheshpur
486	249	237	326	169	157	724	420	304	Muksudpur
200	108	92	289	137	152	490	281	209	Rajpura
15	8	7	103	50	53	155	81	74	Radhakrishnapur
40	16	24	317	146	171	375	190	185	Keshpur
275	145	130	125	58	67	326	187	139	Rambhadrapur
212	120	92	72	43	29	308	200	108	Kismat Rajpur
107	56	51	-	-	-	81	51	30	Rasunchak
377	191	186	103	50	53	464	263	201	Manik Khola
175	89	86	51	27	24	319	191	128	Kaigerya
-----Un-inhabited-----									Kubirchak
-----Un-inhabited-----									Maisa
-----Un-inhabited-----									Palta
-	-	-	29	15	14	28	17	11	Kapasgerya
-	-	-	24	13	11	75	38	37	Dubraji
4	2	2	143	69	74	137	70	67	Mugarchak
-	-	-	148	77	71	142	81	61	Kismat Bishrigerya
-	-	-	197	99	98	160	87	73	Bishrigerya
-	-	-	38	17	21	242	134	108	Penyachak
9	7	2	77	37	40	170	92	78	Hamirchak
-	-	-	46	21	25	267	134	133	Gomai
-	-	-	-	-	-	302	159	143	Charkhi
-	-	-	1	-	1	163	78	85	Kaismali
-	-	-	-	-	-	505	264	241	Beguna
464	233	231	188	92	96	1,774	953	821	Sultanpur
-	-	-	-	-	-	388	201	187	Kajichak
-	-	-	-	-	-	289	149	140	Bar Begunia
-	-	-	-	-	-	61	41	20	Brahman
223	101	122	57	28	29	424	230	194	Sankati
-	-	-	38	21	17	129	66	63	Patgerya
-	-	-	-	-	-	36	24	12	Goalpota
-----Un-inhabited-----									Alichak
-	-	-	26	14	12	95	51	44	Kaluchak
-	-	-	-	-	-	168	90	78	Jharia
-	-	-	-	-	-	101	51	50	Phulgerya
10	5	5	306	154	152	311	182	129	Kenusi
-	-	-	112	60	52	126	76	50	Naraharipur
-	-	-	2	1	1	146	78	68	Satbigha

VILLAGE PRIMARY
C D Block -

Location code number	Name of Village	Illiterates			Total workers			Main workers		
		Persons	Males	Females	Persons	Males	Females	Persons	Males	Females
1	2	20	21	22	23	24	25	26	27	28
341869	Hariharpur	-----Un-inhabited-----								
341870	Dakshin Dhekia	433	202	231	363	248	115	328	231	97
341871	Kaliara	751	311	440	671	547	124	469	392	77
341872	Pelagerya	650	250	400	871	650	221	622	486	136
341873	Bhairabpur	210	93	117	310	215	95	192	165	27
341874	Baita	112	48	64	163	121	42	54	38	16
341875	Durgapur West	157	62	95	194	136	58	16	15	1
341876	Kanikha	20	8	12	78	66	12	49	46	3
341877	Dakshin Markundapur	57	21	36	71	43	28	23	23	-
341878	Akra Markandapur	136	58	78	202	135	67	114	110	4
341879	Durgapur East	104	36	68	129	83	46	127	81	46
341880	Rajsan	29	9	20	25	22	3	24	22	2
341881	Kulara	222	101	121	111	93	18	101	87	14
341882	Chaupanya	295	121	174	376	315	61	199	192	7
341883	Mendipur	215	78	137	274	199	75	81	75	6
341884	Ramnagar	208	86	122	207	171	36	89	78	11
341885	Mominpur	95	34	61	108	70	38	32	31	1
341886	Maheshpur	143	53	90	176	154	22	84	78	6
341887	Muksudpur	390	158	232	441	324	117	100	88	12
341888	Rajpura	227	81	146	435	242	193	6	4	2
341889	Radhakrishnapur	70	26	44	113	58	55	42	35	7
341890	Keshpur	108	38	70	287	152	135	106	90	16
341891	Rambhadrapur	148	52	96	242	122	120	98	80	18
341892	Kismat Rajpur	199	79	120	169	128	41	160	123	37
341893	Rasunchak	42	14	28	40	35	5	40	35	5
341894	Manik Khola	252	104	148	346	212	134	169	151	18
341895	Kaigerya	133	47	86	163	134	29	127	121	6
341896	Kubirchak	-----Un-inhabited-----								
341897	Maisa	-----Un-inhabited-----								
341898	Palta	-----Un-inhabited-----								
341899	Kapasgerya	28	10	18	30	18	12	21	17	4
341900	Dubraji	7	5	2	28	26	2	19	19	-
341901	Mugarchak	78	37	41	90	49	41	81	45	36
341902	Kismat Bishrigerya	94	44	50	121	63	58	73	60	13
341903	Bishrigerya	119	51	68	150	75	75	75	72	3
341904	Penyachak	56	16	40	147	80	67	93	78	15
341905	Hamirchak	70	22	48	142	72	70	82	69	13
341906	Gomai	57	31	26	133	94	39	122	88	34
341907	Charkhi	61	26	35	134	125	9	74	71	3
341908	Kaismali	30	10	20	69	61	8	44	40	4
341909	Beguna	409	209	200	317	278	39	192	185	7
341910	Sultanpur	732	327	405	919	761	158	624	519	105
341911	Kajichak	202	92	110	369	182	187	195	158	37
341912	Bar Begunia	148	70	78	243	139	104	95	94	1
341913	Brahman	28	11	17	58	36	22	31	30	1
341914	Sankati	394	176	218	329	240	89	201	143	58
341915	Patgerya	29	17	12	76	48	28	28	28	-
341916	Goalpota	28	12	16	38	18	20	9	9	-
341917	Alichak	-----Un-inhabited-----								
341918	Kaluchak	24	7	17	66	34	32	32	28	4
341919	Jharia	25	8	17	59	54	5	44	42	2
341920	Phulgerya	14	5	9	39	31	8	35	30	5
341921	Kenusi	133	47	86	233	135	98	101	90	11
341922	Naraharipur	55	17	38	96	54	42	39	33	6
341923	Satbigha	24	8	16	62	56	6	60	55	5

PRIMARY CENSUS ABSTRACT

CENSUS ABSTRACT

Kharagpur - II

Industrial category of main workers

Cultivators			Household industry						Other workers			Name of Village
Persons	Males	Females	Agricultural labourers			workers			Persons	Males	Females	
29	30	31	32	33	34	35	36	37	38	39	40	2
-----Un-inhabited-----												Hariharpur
5	5	-	289	200	89	4	4	-	30	22	8	Dakshin Dhekia
123	121	2	283	217	66	11	10	1	52	44	8	Kaliara
224	216	8	173	122	51	23	18	5	202	130	72	Pelagerya
66	62	4	92	75	17	4	4	-	30	24	6	Bhairabpur
12	12	-	28	15	13	-	-	-	14	11	3	Baita
1	1	-	-	-	-	1	1	-	14	13	1	Durgapur West
35	34	1	-	-	-	-	-	-	14	12	2	Kanikha
-	-	-	-	-	-	-	-	-	23	23	-	Dakshin Markundapur
12	12	-	6	6	-	-	-	-	96	92	4	Akra Markandapur
17	17	-	100	54	46	-	-	-	10	10	-	Durgapur East
10	10	-	11	10	1	-	-	-	3	2	1	Rajsan
25	25	-	70	59	11	1	1	-	5	2	3	Kulara
127	123	4	7	5	2	5	5	-	60	59	1	Chaupanya
28	27	1	-	-	-	-	-	-	53	48	5	Mendipur
64	55	9	2	1	1	-	-	-	23	22	1	Ramnagar
13	13	-	9	8	1	1	1	-	9	9	-	Mominpur
51	50	1	3	3	-	9	5	4	21	20	1	Maheshpur
52	48	4	5	3	2	6	4	2	37	33	4	Muksudpur
-	-	-	1	1	-	-	-	-	5	3	2	Rajpura
13	13	-	24	18	6	-	-	-	5	4	1	Radhakrishnapur
103	88	15	-	-	-	-	-	-	3	2	1	Keshpur
30	28	2	50	35	15	1	1	-	17	16	1	Rambhadrapur
43	40	3	112	78	34	-	-	-	5	5	-	Kismat Rajpur
5	5	-	34	29	5	-	-	-	1	1	-	Rasunchak
19	16	3	135	125	10	5	4	1	10	6	4	Manik Khola
57	56	1	44	39	5	2	2	-	24	24	-	Kaigerya
-----Un-inhabited-----												Kubirchak
-----Un-inhabited-----												Maisa
-----Un-inhabited-----												Palta
4	4	-	17	13	4	-	-	-	-	-	-	Kapasgerya
9	9	-	10	10	-	-	-	-	-	-	-	Dubraji
18	13	5	56	26	30	-	-	-	7	6	1	Mugarchak
16	14	2	56	45	11	-	-	-	1	1	-	Kismat Bishrigerya
25	24	1	50	48	2	-	-	-	-	-	-	Bishrigerya
52	52	-	22	10	12	5	5	-	14	11	3	Penyachak
16	15	1	63	51	12	-	-	-	3	3	-	Hamirchak
35	33	2	70	39	31	1	1	-	16	15	1	Gomai
73	71	2	-	-	-	-	-	-	1	-	1	Charkhi
38	35	3	1	1	-	-	-	-	5	4	1	Kaismali
40	40	-	73	70	3	37	36	1	42	39	3	Beguna
112	109	3	157	90	67	3	3	-	352	317	35	Sultanpur
37	23	14	42	26	16	7	7	-	109	102	7	Kajichak
11	11	-	32	31	1	10	10	-	42	42	-	Bar Begunia
3	2	1	3	3	-	-	-	-	25	25	-	Brahman
29	29	-	13	12	1	-	-	-	159	102	57	Sankati
11	11	-	11	11	-	2	2	-	4	4	-	Patgerya
2	2	-	-	-	-	3	3	-	4	4	-	Goalpota
-----Un-inhabited-----												Alichak
5	5	-	24	21	3	-	-	-	3	2	1	Kaluchak
25	24	1	2	1	1	-	-	-	17	17	-	Jharia
14	13	1	-	-	-	1	1	-	20	16	4	Phulgerya
14	14	-	58	50	8	1	1	-	28	25	3	Kenusi
12	12	-	24	18	6	1	1	-	2	2	-	Naraharipur
57	53	4	-	-	-	-	-	-	3	2	1	Satbigha

VILLAGE PRIMARY
C D Block -

Location code		Industrial category								
		Marginal workers			Cultivators			Agricultural labourers		
number	Name of Village	Persons	Males	Females	Persons	Males	Females	Persons	Males	Females
1	2	41	42	43	44	45	46	47	48	49
341869	Hariharpur	-----Un-inhabited-----								
341870	Dakshin Dhekia	35	17	18	4	-	4	15	12	3
341871	Kaliara	202	155	47	28	27	1	145	102	43
341872	Pelagerya	249	164	85	53	42	11	155	85	70
341873	Bhairabpur	118	50	68	-	-	-	117	49	68
341874	Baita	109	83	26	37	34	3	70	47	23
341875	Durgapur West	178	121	57	36	34	2	126	72	54
341876	Kanikha	29	20	9	1	-	1	26	18	8
341877	Dakshin Markundapur	48	20	28	-	-	-	45	17	28
341878	Akra Markandapur	88	25	63	-	-	-	74	15	59
341879	Durgapur East	2	2	-	-	-	-	1	1	-
341880	Rajsan	1	-	1	1	-	1	-	-	-
341881	Kulara	10	6	4	2	1	1	3	2	1
341882	Chaupanya	177	123	54	1	1	-	157	106	51
341883	Mendipur	193	124	69	12	10	2	175	109	66
341884	Ramnagar	118	93	25	2	2	-	115	91	24
341885	Mominpur	76	39	37	-	-	-	76	39	37
341886	Maheshpur	92	76	16	-	-	-	91	75	16
341887	Muksudpur	341	236	105	19	18	1	315	213	102
341888	Rajpura	429	238	191	99	64	35	316	162	154
341889	Radhakrishnapur	71	23	48	17	3	14	54	20	34
341890	Keshpur	181	62	119	21	3	18	159	58	101
341891	Rambhadrapur	144	42	102	62	15	47	73	21	52
341892	Kismat Rajpur	9	5	4	2	2	-	5	2	3
341893	Rasunchak	-	-	-	-	-	-	-	-	-
341894	Manik Khola	177	61	116	12	11	1	159	46	113
341895	Kaigerya	36	13	23	9	9	-	23	3	20
341896	Kubirchak	-----Un-inhabited-----								
341897	Maisa	-----Un-inhabited-----								
341898	Palta	-----Un-inhabited-----								
341899	Kapasgerya	9	1	8	-	-	-	9	1	8
341900	Dubraji	9	7	2	4	4	-	2	2	-
341901	Mugarchak	9	4	5	-	-	-	7	3	4
341902	Kismat Bishrigerya	48	3	45	9	2	7	36	1	35
341903	Bishrigerya	75	3	72	27	1	26	43	2	41
341904	Penyachak	54	2	52	-	-	-	52	-	52
341905	Hamirchak	60	3	57	-	-	-	60	3	57
341906	Gomai	11	6	5	3	1	2	3	2	1
341907	Charkhi	60	54	6	3	2	1	57	52	5
341908	Kaismali	25	21	4	-	-	-	23	20	3
341909	Beguna	125	93	32	4	2	2	111	83	28
341910	Sultanpur	295	242	53	4	2	2	272	228	44
341911	Kajichak	174	24	150	149	17	132	19	4	15
341912	Bar Begunia	148	45	103	4	4	-	36	29	7
341913	Brahman	27	6	21	21	5	16	3	1	2
341914	Sankati	128	97	31	17	10	7	74	57	17
341915	Patgerya	48	20	28	9	2	7	31	12	19
341916	Goalpota	29	9	20	2	2	-	6	4	2
341917	Alichak	-----Un-inhabited-----								
341918	Kaluchak	34	6	28	1	-	1	33	6	27
341919	Jharia	15	12	3	11	9	2	2	2	-
341920	Phulgerya	4	1	3	-	-	-	1	-	1
341921	Kenusi	132	45	87	22	11	11	105	30	75
341922	Naraharipur	57	21	36	8	1	7	46	18	28
341923	Satbigha	2	1	1	2	1	1	-	-	-

PRIMARY CENSUS ABSTRACT

CENSUS ABSTRACT

Kharagpur - II

of marginal workers

Household industry workers			Other workers			Non-workers			Name of Village	Location code number
Persons	Males	Females	Persons	Males	Females	Persons	Males	Females		
50	51	52	53	54	55	56	57	58	2	1
-----Un-inhabited-----									Hariharpur	341869
-	-	-	16	5	11	511	193	318	Dakshin Dhekia	341870
3	2	1	26	24	2	1,299	461	838	Kaliara	341871
1	1	-	40	36	4	1,407	529	878	Pelagerya	341872
-	-	-	1	1	-	376	135	241	Bhairabpur	341873
-	-	-	2	2	-	223	74	149	Baita	341874
-	-	-	16	15	1	332	131	201	Durgapur West	341875
-	-	-	2	2	-	133	44	89	Kanikha	341876
-	-	-	3	3	-	58	23	35	Dakshin Markundapur	341877
2	-	2	12	10	2	262	99	163	Akra Markandapur	341878
-	-	-	1	1	-	128	45	83	Durgapur East	341879
-	-	-	-	-	-	79	27	52	Rajsan	341880
3	2	1	2	1	1	382	152	230	Kulara	341881
1	1	-	18	15	3	611	198	413	Chaupanya	341882
1	1	-	5	4	1	528	244	284	Mendipur	341883
-	-	-	1	-	1	415	156	259	Ramnagar	341884
-	-	-	-	-	-	144	58	86	Mominpur	341885
1	1	-	-	-	-	327	92	235	Maheshpur	341886
-	-	-	7	5	2	673	254	419	Muksudpur	341887
1	1	-	13	11	2	282	120	162	Rajpura	341888
-	-	-	-	-	-	112	49	63	Radhakrishnapur	341889
1	1	-	-	-	-	196	76	120	Keshpur	341890
1	1	-	8	5	3	232	117	115	Rambhadrapur	341891
-	-	-	2	1	1	338	151	187	Kismat Rajpur	341892
-	-	-	-	-	-	83	30	53	Rasunchak	341893
2	1	1	4	3	1	370	155	215	Manik Khola	341894
-	-	-	4	1	3	289	104	185	Kaigerya	341895
-----Un-inhabited-----									Kubirchak	341896
-----Un-inhabited-----									Maisa	341897
-----Un-inhabited-----									Palta	341898
-	-	-	-	-	-	26	9	17	Kapasgerya	341899
2	-	2	1	1	-	54	17	37	Dubraji	341900
-	-	-	2	1	1	125	58	67	Mugarchak	341901
2	-	2	1	-	1	115	62	53	Kismat Bishrigerya	341902
5	-	5	-	-	-	129	63	66	Bishrigerya	341903
-	-	-	2	2	-	151	70	81	Penyachak	341904
-	-	-	-	-	-	98	42	56	Hamirchak	341905
1	-	1	4	3	1	191	71	120	Gomai	341906
-	-	-	-	-	-	229	60	169	Charkhi	341907
-	-	-	2	1	1	124	27	97	Kaismali	341908
2	2	-	8	6	2	597	195	402	Beguna	341909
3	3	-	16	9	7	1,587	519	1,068	Sultanpur	341910
-	-	-	6	3	3	221	111	110	Kajichak	341911
99	7	92	9	5	4	194	80	114	Bar Begunia	341912
1	-	1	2	-	2	31	16	15	Brahman	341913
1	-	1	36	30	6	489	166	323	Sankati	341914
6	5	1	2	1	1	82	35	47	Patgerya	341915
21	3	18	-	-	-	26	18	8	Goalpota	341916
-----Un-inhabited-----									Alichak	341917
-	-	-	-	-	-	53	24	29	Kaluchak	341918
1	-	1	1	1	-	134	44	90	Jharia	341919
-	-	-	3	1	2	76	25	51	Phulgerya	341920
2	2	-	3	2	1	211	94	117	Kenusi	341921
1	1	-	2	1	1	85	39	46	Naraharipur	341922
-	-	-	-	-	-	108	30	78	Satbigha	341923

VILLAGE PRIMARY
C D Block -

Location code number	Name of Village	Area of Village in hectares	Number of households	Total population (including institutional and houseless population)			Population in the age-group 0-6		
				Persons	Males	Females	Persons	Males	Females
1	2	3	4	5	6	7	8	9	10
341924	Simana	45.13	44	196	97	99	27	13	14
341925	Amodpur	95.51	126	544	266	278	52	28	24
341926	Shanpur	17.52	10	42	17	25	5	-	5
341927	Sanjharia	40.36	66	294	138	156	35	11	24
341928	Jaypur	22.97	18	95	50	45	7	6	1
341929	Sanchaneswarpur	33.14	69	271	134	137	30	18	12
341930	Harina	31.72	57	274	147	127	28	20	8
341931	Haldi	45.53	63	265	128	137	37	22	15
341932	Paikan Karanji	29.07	42	238	131	107	28	14	14
341933	Bara Karanji	32.45	138	582	289	293	78	39	39
341934	Barbetya	34.80	36	161	74	87	24	10	14
341935	Gaurhati	41.23	44	179	92	87	17	11	6
341936	Shyamchak	79.91	224	910	469	441	129	72	57
341937	Habibpur	15.68	9	35	20	15	1	-	1
341938	Kismat Khankarpur	25.50	22	95	46	49	8	4	4
341939	Khankarpur	34.40	10	38	21	17	4	3	1
341940	Srirampur	13.39	35	165	81	84	18	10	8
341941	Raghunathpur	36.51	60	231	122	109	20	14	6
341942	Kadamgerya	32.16	75	277	136	141	33	15	18
341943	Gharaigerya	30.74	60	256	131	125	41	24	17
341944	Etbarpur	19.54	39	172	85	87	13	7	6
341945	Shanrashipur	32.28	22	96	47	49	12	6	6
341946	Panrua	24.67	36	146	75	71	15	8	7
341947	Akasya	38.45	44	188	89	99	16	8	8
341948	Barbasantapur	58.93	155	645	311	334	58	30	28
341949	Meudichak	55.66	195	772	370	402	77	29	48
341950	Rampur	45.20	63	258	134	124	24	11	13
341951	Jamira	28.83	12	49	26	23	1	1	-
341952	Khanjadi	27.78	60	220	104	116	27	12	15
341953	Abhirampur	29.94	38	159	72	87	10	4	6
341954	Jaganath Chak	52.20	36	144	76	68	14	9	5
341955	Ghoratara	67.19	108	405	196	209	49	19	30
341956	Mamudpur	25.45	27	130	65	65	6	3	3
341957	Barmamudpur	44.41	27	107	52	55	15	9	6
341958	Kapasgerya	33.23	48	200	95	105	19	10	9
341959	Kismatkapasgerya	24.28	30	122	64	58	11	5	6
341960	Araji Kapasgeriya	17.14	32	118	61	57	9	7	2
341961	Disiti	92.67	166	664	329	335	74	42	32
341962	Sitibatitaki	51.34	94	372	186	186	41	30	11
341963	Nibra	74.12	126	500	238	262	54	23	31
341964	Paisiti	43.68	100	339	167	172	32	16	16
341965	Sarai	80.05	139	476	246	230	47	21	26
341966	Bagdiha	40.83	32	133	70	63	12	6	6
341967	Basantapur	26.45	31	124	63	61	9	5	4
341968	Saorda	24.77	97	408	194	214	33	9	24
341969	Sundarpur	30.83	17	71	31	40	11	6	5
341970	Chakhaldi	21.32	21	86	47	39	7	3	4
341971	Torko	73.05	161	610	313	297	75	39	36
341972	Beguni	21.35	35	132	73	59	11	6	5
341973	Dingo	38.91	83	306	142	164	37	16	21
341974	Satdhipa	36.86	34	119	62	57	16	9	7
341975	Barsanidatta	36.70	48	156	81	75	17	8	9
341976	Jogisenbar	38.16	50	185	89	96	18	8	10
341977	Pechanagar	22.60	55	198	90	108	25	10	15
341978	Madhugere	31.58	37	163	80	83	20	11	9

PRIMARY CENSUS ABSTRACT

CENSUS ABSTRACT

Kharagpur - II

Scheduled Castes population			Scheduled Tribes population			Literates			Name of Village
Persons	Males	Females	Persons	Males	Females	Persons	Males	Females	
11	12	13	14	15	16	17	18	19	2
19	10	9	103	48	55	106	63	43	Simana
10	5	5	41	20	21	465	229	236	Amodpur
1	-	1	-	-	-	35	17	18	Shanrpur
-	-	-	-	-	-	247	126	121	Sanjharia
-	-	-	-	-	-	83	41	42	Jaypur
43	19	24	32	15	17	224	114	110	Sanchaneswarpur
-	-	-	18	9	9	231	126	105	Harina
21	10	11	4	2	2	182	94	88	Haldi
37	20	17	-	-	-	189	114	75	Paikan Karanji
147	74	73	159	80	79	413	228	185	Bara Karanji
55	28	27	55	23	32	96	51	45	Barbetya
5	2	3	10	5	5	140	74	66	Gaurhati
206	106	100	205	100	105	592	342	250	Shyamchak
29	17	12	-	-	-	26	18	8	Habibpur
3	3	-	77	35	42	41	24	17	Kismat Khankarpur
36	21	15	-	-	-	32	18	14	Khankarpur
97	52	45	-	-	-	97	52	45	Srirampur
-	-	-	6	1	5	189	103	86	Raghnathpur
-	-	-	175	86	89	142	86	56	Kadamgerya
-	-	-	107	54	53	142	76	66	Gharaigerya
-	-	-	-	-	-	132	72	60	Etbarpur
-	-	-	-	-	-	75	40	35	Shanrashipur
-	-	-	23	12	11	101	63	38	Panrua
8	4	4	63	27	36	142	75	67	Akasya
198	89	109	51	22	29	457	238	219	Barbasantapur
337	160	177	106	48	58	440	244	196	Meudichak
18	10	8	-	-	-	216	119	97	Rampur
-	-	-	19	11	8	47	25	22	Jamira
-	-	-	16	7	9	183	92	91	Khanjadi
-	-	-	22	10	12	142	67	75	Abhirampur
38	22	16	91	46	45	92	57	35	Jaganath Chak
13	6	7	179	88	91	298	161	137	Ghoratara
49	24	25	5	2	3	107	57	50	Mamudpur
-	-	-	-	-	-	77	40	37	Barmamudpur
19	9	10	9	6	3	166	81	85	Kapasgerya
3	2	1	12	7	5	98	55	43	Kismatkapasgerya
-	-	-	-	-	-	105	52	53	Araji Kapasgeriya
60	31	29	236	105	131	408	224	184	Disiti
164	77	87	7	4	3	290	150	140	Sitibatitaki
121	56	65	26	12	14	398	205	193	Nibra
3	2	1	-	-	-	281	144	137	Paisiti
83	43	40	104	48	56	380	212	168	Sarai
8	4	4	53	27	26	99	56	43	Bagdiha
-	-	-	70	34	36	68	40	28	Basantapur
19	8	11	-	-	-	293	159	134	Saorda
54	24	30	17	7	10	37	16	21	Sundarpur
78	44	34	6	2	4	70	42	28	Chakhaldi
186	100	86	91	47	44	430	238	192	Torko
5	4	1	15	7	8	102	60	42	Beguni
52	25	27	81	31	50	204	103	101	Dingo
-	-	-	56	31	25	78	43	35	Satdhipa
3	1	2	8	4	4	103	55	48	Barsanidatta
-	-	-	11	4	7	149	76	73	Jogisenbar
88	33	55	7	3	4	122	62	60	Pechanagar
-	-	-	61	29	32	118	62	56	Madhugere

VILLAGE PRIMARY
C D Block -

Location code number	Name of Village	Illiterates			Total workers			Main workers		
		Persons	Males	Females	Persons	Males	Females	Persons	Males	Females
1	2	20	21	22	23	24	25	26	27	28
341924	Simana	90	34	56	93	51	42	40	40	-
341925	Amodpur	79	37	42	173	166	7	166	159	7
341926	Shanpur	7	-	7	14	11	3	12	10	2
341927	Sanjharia	47	12	35	97	87	10	87	80	7
341928	Jaypur	12	9	3	29	29	-	24	24	-
341929	Sanchaneswarpur	47	20	27	129	76	53	49	39	10
341930	Harina	43	21	22	161	85	76	11	10	1
341931	Haldi	83	34	49	96	76	20	49	40	9
341932	Paikan Karanji	49	17	32	88	71	17	48	45	3
341933	Bara Karanji	169	61	108	270	172	98	264	169	95
341934	Barbetya	65	23	42	76	44	32	67	39	28
341935	Gaurhati	39	18	21	109	56	53	10	9	1
341936	Shyamchak	318	127	191	559	292	267	27	23	4
341937	Habibpur	9	2	7	16	10	6	12	8	4
341938	Kismat Khankarpur	54	22	32	57	26	31	38	21	17
341939	Khankarpur	6	3	3	15	14	1	15	14	1
341940	Srirampur	68	29	39	82	48	34	82	48	34
341941	Raghnathpur	42	19	23	160	83	77	82	74	8
341942	Kadamgerya	135	50	85	179	90	89	113	73	40
341943	Gharaigerya	114	55	59	101	62	39	35	28	7
341944	Etbarpur	40	13	27	58	49	9	28	26	2
341945	Shanrashipur	21	7	14	29	28	1	8	8	-
341946	Panrua	45	12	33	60	46	14	27	21	6
341947	Akasya	46	14	32	84	57	27	40	39	1
341948	Barbasantapur	188	73	115	270	172	98	99	93	6
341949	Meudichak	332	126	206	400	235	165	146	127	19
341950	Rampur	42	15	27	99	75	24	61	54	7
341951	Jamira	2	1	1	21	11	10	3	2	1
341952	Khanjadi	37	12	25	118	65	53	47	46	1
341953	Abhirampur	17	5	12	59	46	13	38	33	5
341954	Jaganath Chak	52	19	33	82	44	38	6	5	1
341955	Ghoratara	107	35	72	174	112	62	167	105	62
341956	Mamudpur	23	8	15	45	39	6	18	15	3
341957	Barmamudpur	30	12	18	33	26	7	29	22	7
341958	Kapasgerya	34	14	20	69	62	7	41	38	3
341959	Kismatkapasgerya	24	9	15	45	40	5	16	15	1
341960	Araji Kapasgeriya	13	9	4	40	38	2	23	22	1
341961	Disiti	256	105	151	308	208	100	291	198	93
341962	Sitibatitaki	82	36	46	176	111	65	48	44	4
341963	Nibra	102	33	69	254	154	100	104	99	5
341964	Paisiti	58	23	35	175	100	75	6	6	-
341965	Sarai	96	34	62	224	137	87	9	8	1
341966	Bagdiha	34	14	20	65	37	28	29	20	9
341967	Basantapur	56	23	33	62	35	27	8	7	1
341968	Saorda	115	35	80	175	119	56	82	75	7
341969	Sundarpur	34	15	19	33	20	13	33	20	13
341970	Chakhaldi	16	5	11	45	21	24	24	20	4
341971	Torko	180	75	105	240	179	61	195	158	37
341972	Beguni	30	13	17	50	37	13	47	35	12
341973	Dingo	102	39	63	188	92	96	56	44	12
341974	Satdhipa	41	19	22	77	42	35	18	16	2
341975	Barsanidatta	53	26	27	77	47	30	42	41	1
341976	Jogisenbar	36	13	23	91	56	35	50	46	4
341977	Pechanagar	76	28	48	89	51	38	21	15	6
341978	Madhugere	45	18	27	70	50	20	19	17	2

PRIMARY CENSUS ABSTRACT

CENSUS ABSTRACT

Kharagpur - II

Industrial category of main workers													Name of Village 2
Cultivators			Household industry						Other workers				
			Agricultural labourers			workers							
Persons	Males	Females	Persons	Males	Females	Persons	Males	Females	Persons	Males	Females		
29	30	31	32	33	34	35	36	37	38	39	40		
9	9	-	26	26	-	-	-	-	5	5	-	Simana	
147	142	5	2	2	-	9	9	-	8	6	2	Amodpur	
1	1	-	6	5	1	-	-	-	5	4	1	Shanrpur	
59	55	4	3	2	1	-	-	-	25	23	2	Sanjharia	
17	17	-	-	-	-	-	-	-	7	7	-	Jaypur	
6	6	-	18	13	5	6	5	1	19	15	4	Sanchaneswarpur	
3	3	-	3	3	-	1	1	-	4	3	1	Harina	
17	17	-	10	5	5	-	-	-	22	18	4	Haldi	
29	29	-	2	2	-	-	-	-	17	14	3	Paikan Karanji	
27	22	5	173	89	84	1	1	-	63	57	6	Bara Karanji	
5	2	3	47	23	24	-	-	-	15	14	1	Barbetya	
3	3	-	-	-	-	3	2	1	4	4	-	Gaurhati	
1	1	-	7	6	1	2	2	-	17	14	3	Shyamchak	
2	1	1	6	4	2	-	-	-	4	3	1	Habibpur	
5	5	-	32	16	16	-	-	-	1	-	1	Kismat Khankarpur	
8	7	1	6	6	-	-	-	-	1	1	-	Khankarpur	
14	11	3	55	27	28	-	-	-	13	10	3	Srirampur	
64	62	2	16	10	6	-	-	-	2	2	-	Raghunathpur	
17	16	1	95	57	38	-	-	-	1	-	1	Kadamgerya	
4	4	-	20	13	7	1	1	-	10	10	-	Gharaigerya	
5	5	-	11	9	2	-	-	-	12	12	-	Etbarpur	
5	5	-	3	3	-	-	-	-	-	-	-	Shanrashipur	
4	3	1	16	12	4	-	-	-	7	6	1	Panrua	
20	20	-	1	1	-	-	-	-	19	18	1	Akasya	
65	63	2	-	-	-	-	-	-	34	30	4	Barbasantapur	
22	20	2	28	22	6	-	-	-	96	85	11	Meudichak	
31	27	4	-	-	-	-	-	-	30	27	3	Rampur	
-	-	-	2	1	1	-	-	-	1	1	-	Jamira	
17	17	-	18	17	1	-	-	-	12	12	-	Khanjadi	
18	17	1	1	-	1	-	-	-	19	16	3	Abhirampur	
2	2	-	-	-	-	-	-	-	4	3	1	Jaganath Chak	
48	46	2	106	49	57	-	-	-	13	10	3	Ghoratara	
6	6	-	1	1	-	-	-	-	11	8	3	Mamudpur	
1	-	1	11	7	4	7	7	-	10	8	2	Barmamudpur	
17	15	2	-	-	-	-	-	-	24	23	1	Kapasgerya	
6	5	1	1	1	-	-	-	-	9	9	-	Kismatkapasgerya	
11	11	-	1	1	-	-	-	-	11	10	1	Araji Kapasgeriya	
57	56	1	176	88	88	7	7	-	51	47	4	Disiti	
23	21	2	-	-	-	-	-	-	25	23	2	Sitibatitaki	
52	51	1	18	17	1	-	-	-	34	31	3	Nibra	
-	-	-	-	-	-	-	-	-	6	6	-	Paisiti	
1	1	-	2	2	-	-	-	-	6	5	1	Sarai	
19	11	8	-	-	-	-	-	-	10	9	1	Bagdiha	
3	2	1	-	-	-	-	-	-	5	5	-	Basantapur	
46	42	4	-	-	-	-	-	-	36	33	3	Saorda	
5	5	-	25	12	13	-	-	-	3	3	-	Sundarpur	
15	13	2	1	-	1	-	-	-	8	7	1	Chakhaldi	
22	22	-	106	71	35	-	-	-	67	65	2	Torko	
12	12	-	28	16	12	-	-	-	7	7	-	Beguni	
19	18	1	15	6	9	4	4	-	18	16	2	Dingo	
8	8	-	5	3	2	1	1	-	4	4	-	Satdhipa	
8	8	-	33	32	1	1	1	-	-	-	-	Barsanidatta	
13	12	1	32	29	3	1	1	-	4	4	-	Jogisenbar	
-	-	-	7	4	3	-	-	-	14	11	3	Pechanagar	
11	11	-	1	1	-	-	-	-	7	5	2	Madhugere	

VILLAGE PRIMARY
C D Block -

Location code number	Name of Village	Industrial category								
		Marginal workers			Cultivators			Agricultural labourers		
		Persons	Males	Females	Persons	Males	Females	Persons	Males	Females
1	2	41	42	43	44	45	46	47	48	49
341924	Simana	53	11	42	14	5	9	38	5	33
341925	Amodpur	7	7	-	6	6	-	-	-	-
341926	Shanpur	2	1	1	-	-	-	2	1	1
341927	Sanjharia	10	7	3	5	4	1	2	-	2
341928	Jaypur	5	5	-	4	4	-	-	-	-
341929	Sanchaneswarpur	80	37	43	35	14	21	22	7	15
341930	Harina	150	75	75	113	55	58	26	11	15
341931	Haldi	47	36	11	5	5	-	32	21	11
341932	Paikan Karanji	40	26	14	9	8	1	29	16	13
341933	Bara Karanji	6	3	3	-	-	-	3	-	3
341934	Barbetya	9	5	4	2	1	1	2	-	2
341935	Gaurhati	99	47	52	7	7	-	43	30	13
341936	Shyamchak	532	269	263	147	76	71	220	119	101
341937	Habibpur	4	2	2	-	-	-	4	2	2
341938	Kismat Khankarpur	19	5	14	1	1	-	18	4	14
341939	Khankarpur	-	-	-	-	-	-	-	-	-
341940	Srirampur	-	-	-	-	-	-	-	-	-
341941	Raghunathpur	78	9	69	13	3	10	59	5	54
341942	Kadamgerya	66	17	49	1	-	1	64	17	47
341943	Gharaigerya	66	34	32	2	1	1	57	26	31
341944	Etbarpur	30	23	7	-	-	-	30	23	7
341945	Shanrashipur	21	20	1	-	-	-	21	20	1
341946	Panrua	33	25	8	-	-	-	32	25	7
341947	Akasya	44	18	26	-	-	-	43	17	26
341948	Barbasantapur	171	79	92	1	1	-	169	78	91
341949	Meudichak	254	108	146	1	-	1	250	107	143
341950	Rampur	38	21	17	1	1	-	35	19	16
341951	Jamira	18	9	9	2	-	2	16	9	7
341952	Khanjadi	71	19	52	8	1	7	61	17	44
341953	Abhirampur	21	13	8	-	-	-	21	13	8
341954	Jaganath Chak	76	39	37	-	-	-	76	39	37
341955	Ghoratara	7	7	-	6	6	-	1	1	-
341956	Mamudpur	27	24	3	-	-	-	21	18	3
341957	Barmamudpur	4	4	-	1	1	-	-	-	-
341958	Kapasgerya	28	24	4	-	-	-	28	24	4
341959	Kismatkapasgerya	29	25	4	1	-	1	28	25	3
341960	Araji Kapasgeriya	17	16	1	2	2	-	14	14	-
341961	Disiti	17	10	7	-	-	-	9	3	6
341962	Sitibatitaki	128	67	61	2	1	1	125	66	59
341963	Nibra	150	55	95	24	3	21	122	49	73
341964	Paisiti	169	94	75	20	10	10	145	83	62
341965	Sarai	215	129	86	28	19	9	184	108	76
341966	Bagdiha	36	17	19	1	-	1	34	17	17
341967	Basantapur	54	28	26	-	-	-	53	27	26
341968	Saorda	93	44	49	-	-	-	93	44	49
341969	Sundarpur	-	-	-	-	-	-	-	-	-
341970	Chakhaldi	21	1	20	1	-	1	19	1	18
341971	Torko	45	21	24	1	1	-	40	18	22
341972	Beguni	3	2	1	-	-	-	1	-	1
341973	Dingo	132	48	84	7	4	3	108	33	75
341974	Satdhipa	59	26	33	1	1	-	54	24	30
341975	Barsanidatta	35	6	29	1	1	-	28	5	23
341976	Jogisenbar	41	10	31	1	-	1	35	7	28
341977	Pechanagar	68	36	32	9	7	2	55	27	28
341978	Madhugere	51	33	18	2	2	-	48	30	18

PRIMARY CENSUS ABSTRACT

CENSUS ABSTRACT

Kharagpur - II

of marginal workers

Household industry workers			Other workers			Non-workers			Name of Village	Location code number
Persons	Males	Females	Persons	Males	Females	Persons	Males	Females		
50	51	52	53	54	55	56	57	58	2	1
-	-	-	1	1	-	103	46	57	Simana	341924
1	1	-	-	-	-	371	100	271	Amodpur	341925
-	-	-	-	-	-	28	6	22	Shanrpur	341926
-	-	-	3	3	-	197	51	146	Sanjharia	341927
-	-	-	1	1	-	66	21	45	Jaypur	341928
14	10	4	9	6	3	142	58	84	Sanchaneswarpur	341929
4	4	-	7	5	2	113	62	51	Harina	341930
-	-	-	10	10	-	169	52	117	Haldi	341931
-	-	-	2	2	-	150	60	90	Paikan Karanji	341932
-	-	-	3	3	-	312	117	195	Bara Karanji	341933
-	-	-	5	4	1	85	30	55	Barbetya	341934
4	3	1	45	7	38	70	36	34	Gaurhati	341935
51	29	22	114	45	69	351	177	174	Shyamchak	341936
-	-	-	-	-	-	19	10	9	Habibpur	341937
-	-	-	-	-	-	38	20	18	Kismat Khankarpur	341938
-	-	-	-	-	-	23	7	16	Khankarpur	341939
-	-	-	-	-	-	83	33	50	Srirampur	341940
2	-	2	4	1	3	71	39	32	Raghunathpur	341941
1	-	1	-	-	-	98	46	52	Kadamgerya	341942
1	1	-	6	6	-	155	69	86	Gharaigerya	341943
-	-	-	-	-	-	114	36	78	Etbarpur	341944
-	-	-	-	-	-	67	19	48	Shanrashipur	341945
1	-	1	-	-	-	86	29	57	Panrua	341946
-	-	-	1	1	-	104	32	72	Akasya	341947
-	-	-	1	-	1	375	139	236	Barbasantapur	341948
-	-	-	3	1	2	372	135	237	Meudichak	341949
-	-	-	2	1	1	159	59	100	Rampur	341950
-	-	-	-	-	-	28	15	13	Jamira	341951
1	1	-	1	-	1	102	39	63	Khanjadi	341952
-	-	-	-	-	-	100	26	74	Abhirampur	341953
-	-	-	-	-	-	62	32	30	Jaganath Chak	341954
-	-	-	-	-	-	231	84	147	Ghoratara	341955
5	5	-	1	1	-	85	26	59	Mamudpur	341956
2	2	-	1	1	-	74	26	48	Barmamudpur	341957
-	-	-	-	-	-	131	33	98	Kapasgerya	341958
-	-	-	-	-	-	77	24	53	Kismatkapasgerya	341959
-	-	-	1	-	1	78	23	55	Araji Kapasgeriya	341960
1	1	-	7	6	1	356	121	235	Disiti	341961
-	-	-	1	-	1	196	75	121	Sitibatitaki	341962
1	-	1	3	3	-	246	84	162	Nibra	341963
-	-	-	4	1	3	164	67	97	Paisiti	341964
-	-	-	3	2	1	252	109	143	Sarai	341965
-	-	-	1	-	1	68	33	35	Bagdiha	341966
-	-	-	1	1	-	62	28	34	Basantapur	341967
-	-	-	-	-	-	233	75	158	Saorda	341968
-	-	-	-	-	-	38	11	27	Sundarpur	341969
-	-	-	1	-	1	41	26	15	Chakhaldi	341970
-	-	-	4	2	2	370	134	236	Torko	341971
-	-	-	2	2	-	82	36	46	Beguni	341972
1	-	1	16	11	5	118	50	68	Dingo	341973
3	1	2	1	-	1	42	20	22	Satdhipa	341974
3	-	3	3	-	3	79	34	45	Barsanidatta	341975
-	-	-	5	3	2	94	33	61	Jogisenbar	341976
-	-	-	4	2	2	109	39	70	Pechanagar	341977
-	-	-	1	1	-	93	30	63	Madhugere	341978

VILLAGE PRIMARY
C D Block -

Location code number	Name of Village	Area of Village in hectares	Number of households	Total population (including institutional and houseless population)			Population in the age-group 0-6		
				Persons	Males	Females	Persons	Males	Females
1	2	3	4	5	6	7	8	9	10
341979	Nischintapur	27.92	47	171	88	83	13	5	8
341980	Kanchanpur	57.02	92	344	182	162	44	28	16
341981	Balarampur	46.54	62	208	89	119	38	15	23
341982	Bhandaria	144.96	240	927	462	465	115	54	61
341983	Chakgurai	28.10	10	41	22	19	3	2	1
341984	Barbansi	244.61	532	2,130	1,086	1,044	259	126	133
341985	Hatikhoja	92.78	98	428	211	217	45	19	26
341986	Manglai	93.40	166	735	371	364	86	44	42
341987	Sujanachak	23.29	80	301	156	145	35	16	19
341988	Chakpuran	38.46	87	299	154	145	33	18	15
341989	Sanchakteure	19.30	8	33	17	16	5	2	3
341990	Barbudhi	87.50	184	710	373	337	86	44	42
341991	Bhimramchak	36.75	25	103	49	54	13	4	9
341992	Durlabhchak	31.93	52	216	91	125	34	11	23
341993	Barbudhi	13.86							
341994	Gunachak	17.06							
341995	Chakbharat	71.55	140	506	253	253	63	26	37
341996	Satranji	228.12	249	1,048	547	501	119	57	62
341997	Shyamchakpalasi	34.16	87	303	150	153	40	16	24
341998	Kalua	61.08	93	360	184	176	27	15	12
341999	Chaksatbangi	63.73	78	327	170	157	29	11	18
342000	Ayamachak	30.04	4	16	7	9	1	-	1
342001	Mrijapur	119.83	237	958	495	463	111	58	53
342002	Tentulmuri	68.78	316	1,319	667	652	237	110	127
342003	Sankrishnapur	36.40	62	186	93	93	13	7	6
342004	Barmathuri	50.53	76	306	151	155	45	22	23
342005	Barachu	82.56	125	424	221	203	49	31	18
342006	Kaluchak	33.14							
342007	Bhairabpur	83.97	114	431	216	215	62	24	38
342008	Chak Sandharbatitaki	6.45	2	6	2	4	1	-	1
342009	Chaksandhar	45.00	52	189	96	93	20	8	12
342010	Barmathuri Santra	22.72							
342011	Bardamu	23.71	42	148	74	74	18	10	8
342012	Barghasiram	29.54	35	127	58	69	10	5	5
342013	Rathikulgerya	43.62	106	341	174	167	31	19	12
342014	Karrachak	48.41	63	202	103	99	16	8	8
342015	Krishnapur	194.63	298	1,119	564	555	130	64	66
342016	Panisiuli	47.82	99	330	165	165	42	20	22
342017	Atrakhi	69.20	112	399	196	203	35	18	17
342018	Atra	178.06	295	1,166	561	605	134	63	71
342019	Gumaria	35.13	21	79	39	40	9	5	4
342020	Gumariabatitaki	19.47							
342021	Swarupchak	32.37	92	381	191	190	46	31	15
342022	Shyamsundarpur	50.12	119	478	232	246	51	23	28
342023	Chaknarayanbhanja	18.77	42	189	90	99	19	6	13
342024	Talugotgerya	36.16	38	141	70	71	16	7	9
342025	Gotgerya Batitaki	25.38	37	206	102	104	33	20	13
342026	Chakkalindi	61.51	104	431	225	206	54	32	22
342027	Rautmani	254.95	393	1,531	747	784	165	81	84
342028	Dundarachak	27.88	111	479	241	238	53	29	24
342029	Bardhanu	27.59	44	189	94	95	21	9	12
342030	Chaknarayan	80.39	88	330	168	162	31	12	19
342031	Barampur	70.97	104	425	213	212	41	22	19
342032	Madarchak	3.92	8	38	18	20	3	1	2
342033	Gokulpur	180.30	287	1,126	550	576	140	68	72

PRIMARY CENSUS ABSTRACT

CENSUS ABSTRACT

Kharagpur - II

Scheduled Castes population			Scheduled Tribes population			Literates			Name of Village
Persons	Males	Females	Persons	Males	Females	Persons	Males	Females	
11	12	13	14	15	16	17	18	19	2
-	-	-	4	3	1	130	68	62	Nischintapur
-	-	-	20	10	10	231	129	102	Kanchanpur
198	84	114	-	-	-	82	42	40	Balarampur
161	77	84	299	145	154	697	378	319	Bhandaria
10	5	5	-	-	-	34	19	15	Chakgurai
192	102	90	381	196	185	1,466	810	656	Barbansi
29	15	14	64	34	30	321	171	150	Hatikhoja
16	6	10	262	136	126	559	308	251	Manglai
56	25	31	8	5	3	230	132	98	Sujanchak
-	-	-	-	-	-	236	133	103	Chakpuran
-	-	-	28	15	13	20	14	6	Sanchakteure
46	21	25	51	24	27	570	321	249	Barbudhi
26	12	14	65	31	34	52	32	20	Bhimramchak
-	-	-	146	58	88	147	69	78	Durlabhchak
-----Un-inhabited-----									Barbudhi
-----Un-inhabited-----									Gunachak
-	-	-	-	-	-	404	215	189	Chakbharat
29	15	14	507	267	240	670	408	262	Satrangi
-	-	-	272	130	142	125	74	51	Shyamchakpalasi
7	2	5	91	49	42	280	153	127	Kalua
-	-	-	-	-	-	265	152	113	Chaksatbangi
-	-	-	16	7	9	13	7	6	Ayamachak
5	2	3	69	35	34	743	410	333	Mrijapur
-	-	-	-	-	-	759	451	308	Tentulmuri
-	-	-	5	2	3	154	82	72	Sankrishnapur
32	18	14	112	55	57	162	86	76	Barmathuri
-	-	-	134	70	64	300	168	132	Barachu
-----Un-inhabited-----									Kaluchak
-	-	-	290	141	149	235	145	90	Bhairabpur
-	-	-	5	2	3	3	2	1	Chak Sandharbatitaki
-	-	-	110	55	55	127	79	48	Chaksandhar
-----Un-inhabited-----									Barmathuri Santra
-	-	-	27	14	13	111	60	51	Bardamu
-	-	-	39	17	22	93	46	47	Barghasiram
-	-	-	25	12	13	264	141	123	Rathikulgerya
129	64	65	25	13	12	119	70	49	Karrachak
136	72	64	173	89	84	733	421	312	Krishnapur
-	-	-	90	47	43	233	122	111	Panisiuli
29	11	18	22	10	12	332	169	163	Atrakhi
356	183	173	352	162	190	781	422	359	Atra
77	38	39	2	1	1	50	28	22	Gumaria
-----Un-inhabited-----									Gumariabatitaki
244	123	121	88	42	46	205	114	91	Swarupchak
104	53	51	62	31	31	345	186	159	Shyamsundarpur
-	-	-	135	64	71	146	79	67	Chaknarayanbhanja
18	9	9	36	16	20	100	55	45	Talugotgerya
1	1	-	81	35	46	137	72	65	Gotgerya Batitaki
-	-	-	99	52	47	332	181	151	Chakkalindi
444	209	235	352	175	177	1,089	603	486	Rautmani
62	31	31	28	15	13	354	186	168	Dundarachak
58	30	28	90	43	47	122	69	53	Bardhanu
111	56	55	53	27	26	206	121	85	Chaknarayan
116	54	62	220	113	107	244	138	106	Barampur
-	-	-	-	-	-	30	17	13	Madarchak
116	63	53	361	167	194	843	440	403	Gokulpur

VILLAGE PRIMARY
C D Block -

Location code number	Name of Village	Illiterates			Total workers			Main workers		
		Persons	Males	Females	Persons	Males	Females	Persons	Males	Females
1	2	20	21	22	23	24	25	26	27	28
341979	Nischintapur	41	20	21	52	48	4	9	9	-
341980	Kanchanpur	113	53	60	109	100	9	18	17	1
341981	Balarampur	126	47	79	93	51	42	59	47	12
341982	Bhandaria	230	84	146	400	281	119	216	204	12
341983	Chakgurai	7	3	4	14	11	3	8	8	-
341984	Barbansi	664	276	388	987	636	351	698	549	149
341985	Hatikhoja	107	40	67	226	139	87	119	110	9
341986	Manglai	176	63	113	416	239	177	122	103	19
341987	Sujanchak	71	24	47	185	97	88	44	37	7
341988	Chakpuran	63	21	42	106	93	13	85	80	5
341989	Sanchakteure	13	3	10	16	10	6	8	5	3
341990	Barbudhi	140	52	88	256	211	45	217	175	42
341991	Bhimramchak	51	17	34	59	28	31	20	11	9
341992	Durlabhchak	69	22	47	105	56	49	24	24	-
341993	Barbudhi	-----Un-inhabited-----								
341994	Gunachak	-----Un-inhabited-----								
341995	Chakbharat	102	38	64	181	146	35	118	116	2
341996	Satranji	378	139	239	586	320	266	360	270	90
341997	Shyamchakpalasi	178	76	102	186	99	87	163	88	75
341998	Kalua	80	31	49	162	114	48	158	113	45
341999	Chaksatbangi	62	18	44	170	100	70	145	96	49
342000	Ayamachak	3	-	3	9	6	3	9	6	3
342001	Mrijapur	215	85	130	321	277	44	221	216	5
342002	Tentulmuri	560	216	344	450	333	117	271	250	21
342003	Sankrishnapur	32	11	21	56	52	4	56	52	4
342004	Barmathuri	144	65	79	137	85	52	25	25	-
342005	Barachu	124	53	71	177	133	44	22	18	4
342006	Kaluchak	-----Un-inhabited-----								
342007	Bhairabpur	196	71	125	216	121	95	4	4	-
342008	Chak Sandharbatitaki	3	-	3	2	1	1	2	1	1
342009	Chaksandhar	62	17	45	114	58	56	1	-	1
342010	Barmathuri Santra	-----Un-inhabited-----								
342011	Bardamu	37	14	23	49	40	9	5	5	-
342012	Barghasiram	34	12	22	48	37	11	3	3	-
342013	Rathikulgerya	77	33	44	128	98	30	126	97	29
342014	Karrachak	83	33	50	110	59	51	3	3	-
342015	Krishnapur	386	143	243	581	337	244	347	249	98
342016	Panisiuli	97	43	54	186	112	74	50	48	2
342017	Atrakhi	67	27	40	147	120	27	120	103	17
342018	Atra	385	139	246	556	334	222	365	261	104
342019	Gumaria	29	11	18	44	24	20	27	20	7
342020	Gumariabatitaki	-----Un-inhabited-----								
342021	Swarupchak	176	77	99	203	121	82	141	105	36
342022	Shyamsundarpur	133	46	87	228	141	87	147	132	15
342023	Chaknarayanbhanja	43	11	32	99	56	43	50	49	1
342024	Talugotgerya	41	15	26	72	50	22	26	22	4
342025	Gotgerya Batitaki	69	30	39	82	54	28	50	45	5
342026	Chakkalindi	99	44	55	157	127	30	150	123	27
342027	Rautmani	442	144	298	791	463	328	373	262	111
342028	Dundarachak	125	55	70	213	158	55	144	124	20
342029	Bardhanu	67	25	42	65	54	11	65	54	11
342030	Chaknarayan	124	47	77	114	94	20	99	83	16
342031	Barampur	181	75	106	229	120	109	41	28	13
342032	Madarchak	8	1	7	15	11	4	10	8	2
342033	Gokulpur	283	110	173	424	308	116	298	233	65

PRIMARY CENSUS ABSTRACT

CENSUS ABSTRACT

Kharagpur - II

Industrial category of main workers													Name of Village 2
Cultivators			Household industry						Other workers				
			Agricultural labourers			workers							
Persons	Males	Females	Persons	Males	Females	Persons	Males	Females	Persons	Males	Females		
29	30	31	32	33	34	35	36	37	38	39	40		
1	1	-	-	-	-	-	-	-	8	8	-	Nischintapur	
4	4	-	1	1	-	-	-	-	13	12	1	Kanchanpur	
-	-	-	55	43	12	-	-	-	4	4	-	Balarampur	
60	59	1	77	71	6	3	3	-	76	71	5	Bhandaria	
8	8	-	-	-	-	-	-	-	-	-	-	Chakgurai	
203	191	12	387	254	133	5	5	-	103	99	4	Barbansi	
67	65	2	34	30	4	6	5	1	12	10	2	Hatikhoja	
60	50	10	11	9	2	-	-	-	51	44	7	Manglai	
20	16	4	3	2	1	2	2	-	19	17	2	Sujanachak	
47	46	1	7	6	1	2	1	1	29	27	2	Chakpuran	
-	-	-	4	1	3	-	-	-	4	4	-	Sanchakteure	
53	52	1	71	48	23	9	7	2	84	68	16	Barbudhi	
1	1	-	19	10	9	-	-	-	-	-	-	Bhimramchak	
21	21	-	-	-	-	2	2	-	1	1	-	Durlabhchak	
-----Un-inhabited-----												Barbudhi	
-----Un-inhabited-----												Gunachak	
109	107	2	1	1	-	7	7	-	1	1	-	Chakbharat	
44	42	2	231	161	70	10	1	9	75	66	9	Satrangi	
1	1	-	162	87	75	-	-	-	-	-	-	Shyamchakpalasi	
55	50	5	78	41	37	1	1	-	24	21	3	Kalua	
46	39	7	82	41	41	4	4	-	13	12	1	Chaksatbangi	
-	-	-	8	5	3	-	-	-	1	1	-	Ayamachak	
72	70	2	58	56	2	6	5	1	85	85	-	Mrijapur	
19	18	1	182	163	19	16	16	-	54	53	1	Tentulmuri	
35	34	1	20	17	3	-	-	-	1	1	-	Sankrishnapur	
-	-	-	16	16	-	-	-	-	9	9	-	Barmathuri	
4	4	-	1	1	-	-	-	-	17	13	4	Barachu	
-----Un-inhabited-----												Kaluchak	
-	-	-	1	1	-	-	-	-	3	3	-	Bhairabpur	
-	-	-	2	1	1	-	-	-	-	-	-	Chak Sandharbatitaki	
-	-	-	-	-	-	-	-	-	1	-	1	Chaksandhar	
-----Un-inhabited-----												Barmathuri Santra	
1	1	-	-	-	-	-	-	-	4	4	-	Bardamu	
-	-	-	-	-	-	-	-	-	3	3	-	Barghasiram	
80	76	4	42	17	25	1	1	-	3	3	-	Rathikulgerya	
-	-	-	-	-	-	-	-	-	3	3	-	Karrachak	
80	71	9	205	126	79	9	6	3	53	46	7	Krishnapur	
20	20	-	18	17	1	-	-	-	12	11	1	Panisiuli	
32	32	-	67	54	13	-	-	-	21	17	4	Atrakhi	
97	94	3	215	120	95	5	5	-	48	42	6	Atra	
-	-	-	27	20	7	-	-	-	-	-	-	Gumaria	
-----Un-inhabited-----												Gumariabatitaki	
14	13	1	126	91	35	-	-	-	1	1	-	Swarupchak	
50	49	1	57	52	5	-	-	-	40	31	9	Shyamsundarpur	
14	14	-	21	21	-	-	-	-	15	14	1	Chaknarayanbhanja	
8	8	-	14	10	4	-	-	-	4	4	-	Talugotgerya	
21	21	-	27	23	4	1	1	-	1	-	1	Gotgerya Batitaki	
61	60	1	83	59	24	-	-	-	6	4	2	Chakkalindi	
68	65	3	219	129	90	6	4	2	80	64	16	Rautmani	
64	61	3	54	41	13	-	-	-	26	22	4	Dundarachak	
10	10	-	53	42	11	-	-	-	2	2	-	Bardhanu	
11	11	-	79	66	13	-	-	-	9	6	3	Chaknarayan	
31	21	10	9	6	3	-	-	-	1	1	-	Barampur	
3	3	-	2	2	-	1	-	1	4	3	1	Madarchak	
82	74	8	148	102	46	1	1	-	67	56	11	Gokulpur	

VILLAGE PRIMARY
C D Block -

Location code number	Name of Village	Industrial category								
		Marginal workers			Cultivators			Agricultural labourers		
		Persons	Males	Females	Persons	Males	Females	Persons	Males	Females
1	2	41	42	43	44	45	46	47	48	49
341979	Nischintapur	43	39	4	17	17	-	25	21	4
341980	Kanchanpur	91	83	8	20	20	-	57	52	5
341981	Balarampur	34	4	30	-	-	-	32	3	29
341982	Bhandaria	184	77	107	-	-	-	178	73	105
341983	Chakgurai	6	3	3	-	-	-	6	3	3
341984	Barbansi	289	87	202	42	23	19	201	60	141
341985	Hatikhoja	107	29	78	8	6	2	33	7	26
341986	Manglai	294	136	158	33	12	21	226	100	126
341987	Sujanachak	141	60	81	3	2	1	120	43	77
341988	Chakpuran	21	13	8	8	4	4	3	3	-
341989	Sanchakteure	8	5	3	2	2	-	3	1	2
341990	Barbudhi	39	36	3	1	1	-	23	21	2
341991	Bhimramchak	39	17	22	2	2	-	35	14	21
341992	Durlabhchak	81	32	49	1	-	1	80	32	48
341993	Barbudhi	-----Un-inhabited-----								
341994	Gunachak	-----Un-inhabited-----								
341995	Chakbharat	63	30	33	4	-	4	59	30	29
341996	Satranji	226	50	176	17	9	8	135	23	112
341997	Shyamchakpalasi	23	11	12	-	-	-	23	11	12
341998	Kalua	4	1	3	-	-	-	4	1	3
341999	Chaksatbangi	25	4	21	6	-	6	19	4	15
342000	Ayamachak	-	-	-	-	-	-	-	-	-
342001	Mrijapur	100	61	39	12	9	3	77	46	31
342002	Tentulmuri	179	83	96	11	4	7	159	73	86
342003	Sankrishnapur	-	-	-	-	-	-	-	-	-
342004	Barmathuri	112	60	52	13	13	-	98	46	52
342005	Barachu	155	115	40	46	42	4	108	72	36
342006	Kaluchak	-----Un-inhabited-----								
342007	Bhairabpur	212	117	95	11	7	4	196	107	89
342008	Chak Sandharbatitaki	-	-	-	-	-	-	-	-	-
342009	Chaksandhar	113	58	55	5	4	1	106	53	53
342010	Barmathuri Santra	-----Un-inhabited-----								
342011	Bardamu	44	35	9	24	24	-	19	10	9
342012	Barghasiram	45	34	11	9	9	-	36	25	11
342013	Rathikulgerya	2	1	1	1	1	-	-	-	-
342014	Karrachak	107	56	51	2	1	1	102	53	49
342015	Krishnapur	234	88	146	14	5	9	166	75	91
342016	Panisiuli	136	64	72	76	41	35	52	17	35
342017	Atrakhi	27	17	10	-	-	-	25	16	9
342018	Atra	191	73	118	13	13	-	173	59	114
342019	Gumaria	17	4	13	-	-	-	17	4	13
342020	Gumariabatitaki	-----Un-inhabited-----								
342021	Swarupchak	62	16	46	3	-	3	59	16	43
342022	Shyamsundarpur	81	9	72	-	-	-	49	5	44
342023	Chaknarayanbhanja	49	7	42	2	1	1	38	4	34
342024	Talugotgerya	46	28	18	18	14	4	28	14	14
342025	Gotgerya Batitaki	32	9	23	6	2	4	22	7	15
342026	Chakkalindi	7	4	3	2	1	1	3	2	1
342027	Rautmani	418	201	217	39	30	9	350	157	193
342028	Dundarachak	69	34	35	4	4	-	62	28	34
342029	Bardhanu	-	-	-	-	-	-	-	-	-
342030	Chaknarayan	15	11	4	1	1	-	13	9	4
342031	Barampur	188	92	96	15	6	9	173	86	87
342032	Madarchak	5	3	2	-	-	-	4	3	1
342033	Gokulpur	126	75	51	14	10	4	85	43	42

PRIMARY CENSUS ABSTRACT

CENSUS ABSTRACT

Kharagpur - II

of marginal workers

Household industry workers			Other workers			Non-workers			Name of Village	Location code number
Persons	Males	Females	Persons	Males	Females	Persons	Males	Females		
50	51	52	53	54	55	56	57	58	2	1
-	-	-	1	1	-	119	40	79	Nischintapur	341979
2	2	-	12	9	3	235	82	153	Kanchanpur	341980
-	-	-	2	1	1	115	38	77	Balarampur	341981
1	1	-	5	3	2	527	181	346	Bhandaria	341982
-	-	-	-	-	-	27	11	16	Chakgurai	341983
23	1	22	23	3	20	1,143	450	693	Barbansi	341984
21	3	18	45	13	32	202	72	130	Hatikhoja	341985
5	3	2	30	21	9	319	132	187	Manglai	341986
6	3	3	12	12	-	116	59	57	Sujanchak	341987
2	-	2	8	6	2	193	61	132	Chakpura	341988
-	-	-	3	2	1	17	7	10	Sanchakteure	341989
4	3	1	11	11	-	454	162	292	Barbudhi	341990
2	1	1	-	-	-	44	21	23	Bhimramchak	341991
-	-	-	-	-	-	111	35	76	Durlabhchak	341992
-----Un-inhabited-----									Barbudhi	341993
-----Un-inhabited-----									Gunachak	341994
-	-	-	-	-	-	325	107	218	Chakbharat	341995
54	3	51	20	15	5	462	227	235	Satrangi	341996
-	-	-	-	-	-	117	51	66	Shyamchakpalasi	341997
-	-	-	-	-	-	198	70	128	Kalua	341998
-	-	-	-	-	-	157	70	87	Chaksatbangi	341999
-	-	-	-	-	-	7	1	6	Ayamachak	342000
2	2	-	9	4	5	637	218	419	Mrijapur	342001
2	2	-	7	4	3	869	334	535	Tentulmuri	342002
-	-	-	-	-	-	130	41	89	Sankrishnapur	342003
-	-	-	1	1	-	169	66	103	Barmathuri	342004
-	-	-	1	1	-	247	88	159	Barachu	342005
-----Un-inhabited-----									Kaluchak	342006
-	-	-	5	3	2	215	95	120	Bhairabpur	342007
-	-	-	-	-	-	4	1	3	Chak Sandharbatitaki	342008
2	1	1	-	-	-	75	38	37	Chaksandhar	342009
-----Un-inhabited-----									Barmathuri Santra	342010
-	-	-	1	1	-	99	34	65	Bardamu	342011
-	-	-	-	-	-	79	21	58	Barghasiram	342012
-	-	-	1	-	1	213	76	137	Rathikulgerya	342013
-	-	-	3	2	1	92	44	48	Karrachak	342014
32	3	29	22	5	17	538	227	311	Krishnapur	342015
-	-	-	8	6	2	144	53	91	Panisiuli	342016
1	1	-	1	-	1	252	76	176	Atrakhi	342017
3	1	2	2	-	2	610	227	383	Atra	342018
-	-	-	-	-	-	35	15	20	Gumaria	342019
-----Un-inhabited-----									Gumariabatitaki	342020
-	-	-	-	-	-	178	70	108	Swarupchak	342021
-	-	-	32	4	28	250	91	159	Shyamsundarpur	342022
-	-	-	9	2	7	90	34	56	Chaknarayanbhanja	342023
-	-	-	-	-	-	69	20	49	Talugotgerya	342024
3	-	3	1	-	1	124	48	76	Gotgerya Batitaki	342025
-	-	-	2	1	1	274	98	176	Chakkalindi	342026
15	4	11	14	10	4	740	284	456	Rautmani	342027
-	-	-	3	2	1	266	83	183	Dundarachak	342028
-	-	-	-	-	-	124	40	84	Bardhanu	342029
1	1	-	-	-	-	216	74	142	Chaknarayan	342030
-	-	-	-	-	-	196	93	103	Barampur	342031
-	-	-	1	-	1	23	7	16	Madarchak	342032
1	1	-	26	21	5	702	242	460	Gokulpur	342033

**VILLAGE PRIMARY
C D Block -**

Location code number	Name of Village	Area of Village in hectares	Number of households	Total population (including institutional and houseless population)			Population in the age-group 0-6		
				Persons	Males	Females	Persons	Males	Females
1	2	3	4	5	6	7	8	9	10
342034	Bargokul	22.81	49	225	114	111	32	14	18
342035	Panisiulya	250.74	272	1,086	549	537	138	76	62
342036	Palshya	255.00	409	1,536	788	748	195	105	90
342037	Chhota Kalankibatitaki	4.55	3	9	3	6	2	1	1
342038	Chhota Kalankai	75.66	130	479	251	228	53	33	20
342039	Khuntya Simulya	48.56	124	448	218	230	55	28	27
342040	Shyamchak	67.37	87	323	155	168	30	12	18
342041	Gokulpai	25.90				-----Un-inhabited-----			
342042	Dayalchak	18.54				-----Un-inhabited-----			
342043	Chakraghu	14.14				-----Un-inhabited-----			
	Madarchak Urf								
342044	Ashudchak	24.16	73	264	121	143	27	10	17
342045	Salagerya 2nd part	17.11	4	18	11	7	-	-	-
342046	Mahadiya	33.40	68	269	131	138	35	17	18
342047	Radhaballavchak	44.68	110	460	229	231	53	31	22
342048	Telichak	37.64	58	211	114	97	18	12	6
342049	Mirjjachak	48.15	10	38	15	23	7	3	4
342050	Banamalichak	23.84	33	126	59	67	17	8	9
342051	Saiyadhosenchak	63.94	83	330	174	156	34	21	13
342052	Jhilingabatitaki	71.01	83	355	183	172	43	28	15
342053	Jhilinga	220.24	300	1,210	613	597	143	75	68
342054	Kuldiha	117.36	153	568	312	256	48	26	22
342055	Jamira	113.75	148	577	286	291	58	29	29
342056	Panchpara	177.74	268	1,030	527	503	115	57	58
342057	Taphriambi	66.85	59	252	124	128	25	12	13
342058	Ambibatitaki	108.65	119	456	230	226	43	22	21
342059	Uttarjagatpur	27.24	42	177	86	91	26	10	16
342060	Kanyta	155.65	251	1,037	529	508	148	75	73

PRIMARY CENSUS ABSTRACT

CENSUS ABSTRACT

Kharagpur - II

Scheduled Castes population			Scheduled Tribes population			Literates			Name of Village	
Persons	Males	Females	Persons	Males	Females	Persons	Males	Females		
11	12	13	14	15	16	17	18	19	2	
-	-	-	115	54	61	139	79	60	Bargokul	
96	47	49	651	323	328	635	373	262	Panisiulya	
168	88	80	929	465	464	822	486	336	Palshya	
-	-	-	2	-	2	4	2	2	Chhota Kalankibatitaki	
6	3	3	229	123	106	261	151	110	Chhota Kalankai	
49	23	26	148	72	76	303	167	136	Khuntya Simulya	
-	-	-	100	50	50	240	121	119	Shyamchak	
			-----Un-inhabited-----							Gokulpai
			-----Un-inhabited-----							Dayalchak
			-----Un-inhabited-----							Chakraghu
									Madarchak Urf	
251	115	136	2	1	1	132	77	55	Ashudchak	
14	8	6	4	3	1	12	10	2	Salagerya 2nd part	
143	68	75	-	-	-	158	91	67	Mahadiya	
167	84	83	5	3	2	365	191	174	Radhaballavchak	
-	-	-	69	40	29	154	86	68	Telichak	
10	3	7	26	11	15	15	6	9	Mirjachak	
75	33	42	-	-	-	69	40	29	Banamalichak	
160	79	81	12	5	7	217	131	86	Saiyadhosenchak	
-	-	-	200	104	96	252	142	110	Jhilingabatitaki	
41	21	20	621	307	314	742	425	317	Jhilinga	
63	34	29	153	79	74	392	243	149	Kuldiha	
16	8	8	160	82	78	417	225	192	Jamira	
118	59	59	473	238	235	699	400	299	Panchpara	
8	5	3	95	48	47	171	97	74	Taphriambi	
39	22	17	157	79	78	338	191	147	Ambibatitaki	
-	-	-	177	86	91	100	61	39	Uttarjagatpur	
418	217	201	324	165	159	587	353	234	Kanyta	

VILLAGE PRIMARY
C D Block -

Location code number	Name of Village	Illiterates			Total workers			Main workers		
		Persons	Males	Females	Persons	Males	Females	Persons	Males	Females
1	2	20	21	22	23	24	25	26	27	28
342034	Bargokul	86	35	51	91	56	35	35	27	8
342035	Panisiulya	451	176	275	596	337	259	193	138	55
342036	Palshya	714	302	412	793	483	310	516	423	93
342037	Chhota Kalankibatitaki	5	1	4	5	2	3	4	1	3
342038	Chhota Kalankai	218	100	118	225	147	78	221	144	77
342039	Khuntya Simulya	145	51	94	263	137	126	36	28	8
342040	Shyamchak	83	34	49	129	96	33	129	96	33
342041	Gokulpai	-----Un-inhabited-----								
342042	Dayalchak	-----Un-inhabited-----								
342043	Chakraghu	-----Un-inhabited-----								
	Madarchak Urf									
342044	Ashudchak	132	44	88	142	78	64	141	78	63
342045	Salagerya 2nd part	6	1	5	15	9	6	-	-	-
342046	Mahadiya	111	40	71	138	84	54	77	61	16
342047	Radhaballavchak	95	38	57	263	137	126	126	113	13
342048	Telichak	57	28	29	82	63	19	79	61	18
342049	Mirjjachak	23	9	14	21	10	11	13	10	3
342050	Banamalichak	57	19	38	73	39	34	58	34	24
342051	Saiyadhosenchak	113	43	70	175	114	61	149	101	48
342052	Jhilingabatitaki	103	41	62	163	103	60	39	36	3
342053	Jhilinga	468	188	280	661	407	254	359	278	81
342054	Kuldiha	176	69	107	239	183	56	142	129	13
342055	Jamira	160	61	99	198	171	27	158	151	7
342056	Panchpara	331	127	204	424	301	123	408	292	116
342057	Taphriambi	81	27	54	129	74	55	118	72	46
342058	Ambibatitaki	118	39	79	204	134	70	154	120	34
342059	Uttarjagatpur	77	25	52	97	50	47	95	48	47
342060	Kanyta	450	176	274	515	299	216	446	255	191

PRIMARY CENSUS ABSTRACT

CENSUS ABSTRACT

Kharagpur - II

Industrial category of main workers													Name of Village 2
Cultivators			Agricultural labourers			Household industry workers			Other workers				
Persons	Males	Females	Persons	Males	Females	Persons	Males	Females	Persons	Males	Females		
29	30	31	32	33	34	35	36	37	38	39	40		
26	21	5	1	1	-	-	-	-	8	5	3	Bargokul	
153	102	51	10	8	2	2	2	-	28	26	2	Panisiulya	
93	85	8	396	317	79	5	4	1	22	17	5	Palshya	
-	-	-	4	1	3	-	-	-	-	-	-	Chhota Kalankibatitaki	
9	9	-	203	126	77	-	-	-	9	9	-	Chhota Kalankai	
18	17	1	3	1	2	-	-	-	15	10	5	Khuntya Simulya	
53	53	-	40	20	20	29	18	11	7	5	2	Shyamchak	
-----Un-inhabited-----												Gokulpai	
-----Un-inhabited-----												Dayalchak	
-----Un-inhabited-----												Chakraghu	
9	9	-	131	69	62	-	-	-	1	-	1	Madarchak Urf Ashudchak	
-	-	-	-	-	-	-	-	-	-	-	-	Salagerya 2nd part	
18	17	1	47	35	12	-	-	-	12	9	3	Mahadiya	
77	71	6	47	40	7	-	-	-	2	2	-	Radhaballavchak	
36	34	2	39	23	16	-	-	-	4	4	-	Telichak	
1	1	-	11	8	3	-	-	-	1	1	-	Mirjjachak	
14	14	-	39	18	21	-	-	-	5	2	3	Banamalichak	
32	31	1	116	69	47	-	-	-	1	1	-	Saiyadhosenchak	
16	16	-	17	15	2	-	-	-	6	5	1	Jhilingabatitaki	
130	129	1	126	84	42	71	35	36	32	30	2	Jhilinga	
71	70	1	29	29	-	14	5	9	28	25	3	Kuldiha	
109	107	2	35	30	5	2	2	-	12	12	-	Jamira	
150	140	10	232	130	102	10	6	4	16	16	-	Panchpara	
10	10	-	89	45	44	10	9	1	9	8	1	Taphriambi	
31	31	-	112	79	33	-	-	-	11	10	1	Ambibatitaki	
-	-	-	88	44	44	-	-	-	7	4	3	Uttarjagatpur	
45	41	4	387	206	181	10	4	6	4	4	-	Kanya	

**VILLAGE PRIMARY
C D Block -**

		Industrial category								
Location code number	Name of Village	Marginal workers			Cultivators			Agricultural labourers		
		Persons	Males	Females	Persons	Males	Females	Persons	Males	Females
1	2	41	42	43	44	45	46	47	48	49
342034	Bargokul	56	29	27	1	1	-	54	27	27
342035	Panisiulya	403	199	204	6	3	3	393	193	200
342036	Palshya	277	60	217	3	3	-	231	53	178
342037	Chhota Kalankibatitaki	1	1	-	-	-	-	-	-	-
342038	Chhota Kalankai	4	3	1	-	-	-	2	1	1
342039	Khuntya Simulya	227	109	118	19	11	8	201	98	103
342040	Shyamchak	-	-	-	-	-	-	-	-	-
342041	Gokulpai	-----Un-inhabited-----								
342042	Dayalchak	-----Un-inhabited-----								
342043	Chakraghu	-----Un-inhabited-----								
	Madarchak Urf									
342044	Ashudchak	1	-	1	-	-	-	1	-	1
342045	Salagerya 2nd part	15	9	6	-	-	-	15	9	6
342046	Mahadiya	61	23	38	4	4	-	54	17	37
342047	Radhaballavchak	137	24	113	83	13	70	52	11	41
342048	Telichak	3	2	1	1	-	1	1	1	-
342049	Mirjjachak	8	-	8	-	-	-	7	-	7
342050	Banamalichak	15	5	10	1	1	-	8	2	6
342051	Saiyadhosenchak	26	13	13	-	-	-	12	4	8
342052	Jhilingabatitaki	124	67	57	19	14	5	104	52	52
342053	Jhilinga	302	129	173	129	48	81	160	74	86
342054	Kuldiha	97	54	43	-	-	-	88	51	37
342055	Jamira	40	20	20	2	2	-	37	17	20
342056	Panchpara	16	9	7	-	-	-	13	8	5
342057	Taphriambi	11	2	9	5	1	4	5	1	4
342058	Ambibatitaki	50	14	36	14	5	9	35	8	27
342059	Uttarjagatpur	2	2	-	-	-	-	-	-	-
342060	Kanyta	69	44	25	30	28	2	37	15	22

PRIMARY CENSUS ABSTRACT

CENSUS ABSTRACT

Kharagpur - II

of marginal workers

Household industry workers			Other workers			Non-workers			Name of Village	Location code number
Persons	Males	Females	Persons	Males	Females	Persons	Males	Females		
50	51	52	53	54	55	56	57	58	2	1
-	-	-	1	1	-	134	58	76	Bargokul	342034
-	-	-	4	3	1	490	212	278	Panisiulya	342035
4	-	4	39	4	35	743	305	438	Palshya	342036
-	-	-	1	1	-	4	1	3	Chhota Kalankibatitaki	342037
-	-	-	2	2	-	254	104	150	Chhota Kalankai	342038
-	-	-	7	-	7	185	81	104	Khuntya Simulya	342039
-	-	-	-	-	-	194	59	135	Shyamchak	342040
			-----Un-inhabited-----						Gokulpai	342041
			-----Un-inhabited-----						Dayalchak	342042
			-----Un-inhabited-----						Chakraghu	342043
									Madarchak Urf	
-	-	-	-	-	-	122	43	79	Ashudchak	342044
-	-	-	-	-	-	3	2	1	Salagerya 2nd part	342045
1	1	-	2	1	1	131	47	84	Mahadiya	342046
2	-	2	-	-	-	197	92	105	Radhaballavchak	342047
1	1	-	-	-	-	129	51	78	Telichak	342048
-	-	-	1	-	1	17	5	12	Mirjjachak	342049
-	-	-	6	2	4	53	20	33	Banamalichak	342050
-	-	-	14	9	5	155	60	95	Saiyadhosenchak	342051
1	1	-	-	-	-	192	80	112	Jhilingabatitaki	342052
10	4	6	3	3	-	549	206	343	Jhilinga	342053
7	2	5	2	1	1	329	129	200	Kuldiha	342054
-	-	-	1	1	-	379	115	264	Jamira	342055
2	-	2	1	1	-	606	226	380	Panchpara	342056
-	-	-	1	-	1	123	50	73	Taphriambi	342057
-	-	-	1	1	-	252	96	156	Ambibatitaki	342058
-	-	-	2	2	-	80	36	44	Uttarjagatpur	342059
1	1	-	1	-	1	522	230	292	Kanyta	342060

**VILLAGE PRIMARY
C D Block -**

Location code number	Name of Village	Area of Village in hectares	Number of households	Total population (including institutional and houseless population)			Population in the age-group 0-6		
				Persons	Males	Females	Persons	Males	Females
1	2	3	4	5	6	7	8	9	10
0309	Debra (Total)	34,240.96	66,456	2,88,619	1,45,559	1,43,060	31,859	16,034	15,825
0309	Debra (Rural)	33,774.96	63,106	2,74,835	1,38,824	1,36,011	30,598	15,390	15,208
0309	Debra (Urban)	466.00	3,350	13,784	6,735	7,049	1,261	644	617
	RURAL								
342061	Singargar	77.18	142	688	323	365	94	41	53
342062	Bhawanipur	147.65	373	1,700	862	838	206	110	96
342063	Bar Radhanagar	50.28	184	766	396	370	90	47	43
342064	Patna	86.20	291	1,248	662	586	142	86	56
342065	Paschim Dwarkhola	80.93	127	533	291	242	53	34	19
342066	Ramkrishnapur	21.80	20	113	62	51	11	7	4
342067	Bhangaband	119.18	351	1,597	816	781	174	80	94
342068	Gopinathpur	160.45	242	1,069	581	488	113	68	45
342069	Akalpaush	96.24	198	859	455	404	81	43	38
342070	Srirampur	121.41	271	1,136	598	538	138	80	58
342071	Baguyan	89.03	234	1,012	496	516	139	65	74
342072	Asanpur	59.08	162	717	372	345	84	39	45
342073	Amdanagar	72.03	131	624	312	312	55	28	27
342074	Bankakul	155.47	297	1,287	662	625	121	59	62
342075	Jagul	118.14	168	692	352	340	79	39	40
342076	Pandat	148.67	246	1,080	569	511	108	60	48
342077	Hanuman Dihi	95.17	241	1,063	519	544	130	64	66
342078	Balabhadrapur	61.85	113	534	267	267	70	31	39
342079	Chandipur	59.97	78	295	152	143	34	19	15
342080	Ajodhyapur	74.55	99	448	225	223	48	20	28
342081	Mirjapur	73.25	69	316	154	162	34	18	16
342082	Talbandi	219.58	242	1,034	509	525	113	48	65
342083	Gar Nischintapur	75.49	200	886	449	437	89	44	45
342084	Tituan	118.52	189	763	382	381	72	29	43
342085	Kathalia	66.77	80	358	188	170	33	19	14
342086	Kamalpur	103.17	194	832	414	418	121	59	62
342087	Chak Fateulya	21.80	82	359	185	174	30	14	16
342088	Mokarimpur	88.34	190	825	417	408	105	51	54
342089	Bagabanpur	116.45	306	1,345	694	651	152	85	67
342090	Radhaballabhpur	41.40	36	181	94	87	17	11	6
342091	Baulasini	65.38	109	534	267	267	56	30	26
342092	Debpur	70.49	81	349	175	174	48	27	21
342093	Nandeshwar	66.47	106	455	242	213	44	28	16
342094	Ballabhpur	40.38	60	295	149	146	33	18	15
342095	Anirudra Chak	14.17							
342096	Bharatpur	127.44	185	826	422	404	72	36	36
342097	Dharmangadpur	31.80	48	211	109	102	24	13	11
342098	Sinua	156.51	128	572	269	303	86	48	38
342099	Jagannathpur	101.94	243	1,110	565	545	149	74	75
342100	Pathan Kutubpur	15.44	11	42	22	20	4	2	2
342101	Kanakpur	63.32	215	904	471	433	111	59	52
342102	Bahadurpur	95.10	402	1,818	932	886	254	119	135
342103	Birsinghapur	125.86	196	1,007	509	498	148	67	81
342104	Gopalpur	55.55	138	576	276	300	70	32	38
342105	Bishnupur	52.33	105	451	229	222	78	40	38
342106	Chandrimer	72.10	199	906	468	438	102	51	51
342107	Golgram	357.85	924	3,984	2,004	1,980	467	237	230
342108	Kanchanpur	52.75	44	205	99	106	23	13	10
342109	Shimulhati	99.17	144	643	340	303	74	43	31
342110	Paschim Baita	93.15	190	843	424	419	104	53	51
342111	Ayma Habibulla	23.24	2	11	5	6	-	-	-

PRIMARY CENSUS ABSTRACT

CENSUS ABSTRACT

Debra

Scheduled Castes population			Scheduled Tribes population			Literates			Name of Village
Persons	Males	Females	Persons	Males	Females	Persons	Males	Females	
11	12	13	14	15	16	17	18	19	2
37,503	18,645	18,858	59,122	29,422	29,700	2,10,618	1,14,992	95,626	Debra (Total)
35,796	17,837	17,959	58,495	29,122	29,373	1,99,674	1,09,375	90,299	Debra (Rural)
1,707	808	899	627	300	327	10,944	5,617	5,327	Debra (Urban)
RURAL									
300	139	161	80	38	42	448	231	217	Singargar
270	134	136	312	162	150	1,177	641	536	Bhawanipur
254	128	126	196	100	96	493	286	207	Bar Radhanagar
67	35	32	152	87	65	1,030	559	471	Patna
34	18	16	73	40	33	352	212	140	Paschim Dwarkhola
-	-	-	-	-	-	96	53	43	Ramkrishnapur
670	338	332	74	44	30	1,125	633	492	Bhangaband
195	103	92	43	25	18	840	467	373	Gopinathpur
115	57	58	7	5	2	675	376	299	Akalpaush
161	88	73	370	197	173	679	388	291	Srirampur
4	3	1	88	42	46	705	385	320	Baguyan
23	12	11	346	173	173	522	306	216	Asanpur
11	4	7	182	101	81	456	257	199	Amdanagar
104	56	48	237	122	115	980	552	428	Bankakul
17	8	9	160	76	84	518	289	229	Jagul
131	65	66	158	90	68	828	463	365	Pandat
275	135	140	191	78	113	807	420	387	Hanuman Dihi
35	17	18	-	-	-	358	199	159	Balabhadrapur
-	-	-	157	82	75	166	94	72	Chandipur
-	-	-	123	65	58	318	175	143	Ajodhyapur
-	-	-	-	-	-	258	132	126	Mirjapur
156	69	87	290	139	151	739	417	322	Talbandi
260	133	127	174	82	92	625	362	263	Gar Nischintapur
79	36	43	219	109	110	538	306	232	Tituan
45	21	24	1	-	1	304	165	139	Kathalia
133	69	64	400	206	194	491	266	225	Kamalpur
1	1	-	157	81	76	248	138	110	Chak Fateulya
256	125	131	185	93	92	587	335	252	Mokarimpur
169	88	81	447	231	216	845	496	349	Bagabanpur
-	-	-	-	-	-	139	78	61	Radhaballabhpur
119	55	64	55	29	26	415	218	197	Baulasini
3	1	2	28	15	13	233	123	110	Debpur
-	-	-	271	146	125	267	166	101	Nandeshwar
147	72	75	3	2	1	227	120	107	Ballabhpur
-----Un-inhabited-----									
100	50	50	223	112	111	612	339	273	Anirudra Chak
52	30	22	102	49	53	128	75	53	Dharmangadpur
63	31	32	372	174	198	333	179	154	Sinua
269	130	139	33	15	18	726	407	319	Jagannathpur
19	8	11	6	4	2	34	20	14	Pathan Kutubpur
-	-	-	390	209	181	565	332	233	Kanakpur
86	49	37	200	102	98	1,405	769	636	Bahadurpur
3	2	1	219	107	112	661	367	294	Birsinghapur
112	51	61	289	137	152	332	166	166	Gopalpur
-	-	-	166	83	83	242	130	112	Bishnupur
233	118	115	293	155	138	690	386	304	Chandramer
934	479	455	518	258	260	2,814	1,539	1,275	Golgram
-	-	-	43	20	23	155	80	75	Kanchanpur
359	187	172	130	68	62	533	288	245	Shimulhati
136	71	65	258	122	136	531	295	236	Paschim Baita
-	-	-	11	5	6	8	5	3	Ayma Habibulla

VILLAGE PRIMARY
C D Block -

Location code number	Name of Village	Illiterates			Total workers			Main workers		
		Persons	Males	Females	Persons	Males	Females	Persons	Males	Females
1	2	20	21	22	23	24	25	26	27	28
0309	Debra (Total)	78,001	30,567	47,434	1,31,890	87,977	43,913	79,743	61,820	17,923
0309	Debra (Rural)	75,161	29,449	45,712	1,26,745	84,125	42,620	75,493	58,494	16,999
0309	Debra (Urban)	2,840	1,118	1,722	5,145	3,852	1,293	4,250	3,326	924
	RURAL									
342061	Singargar	240	92	148	225	186	39	220	186	34
342062	Bhawanipur	523	221	302	623	495	128	355	291	64
342063	Bar Radhanagar	273	110	163	287	204	83	47	44	3
342064	Patna	218	103	115	422	380	42	413	371	42
342065	Paschim Dwarkhola	181	79	102	196	171	25	145	139	6
342066	Ramkrishnapur	17	9	8	63	36	27	33	29	4
342067	Bhangaband	472	183	289	728	503	225	163	146	17
342068	Gopinathpur	229	114	115	462	358	104	228	209	19
342069	Akalpaush	184	79	105	313	259	54	240	218	22
342070	Srirampur	457	210	247	743	420	323	526	344	182
342071	Baguyan	307	111	196	371	285	86	169	145	24
342072	Asanpur	195	66	129	355	242	113	235	198	37
342073	Amdanagar	168	55	113	379	204	175	86	75	11
342074	Bankakul	307	110	197	592	433	159	430	355	75
342075	Jagul	174	63	111	273	218	55	221	178	43
342076	Pandat	252	106	146	518	346	172	455	327	128
342077	Hanuman Dihi	256	99	157	520	306	214	296	240	56
342078	Balabhadrapur	176	68	108	190	158	32	69	64	5
342079	Chandipur	129	58	71	221	112	109	89	77	12
342080	Ajodhyapur	130	50	80	174	136	38	19	16	3
342081	Mirjapur	58	22	36	109	101	8	103	98	5
342082	Talbandi	295	92	203	559	303	256	379	266	113
342083	Gar Nischintapur	261	87	174	403	271	132	250	188	62
342084	Tituan	225	76	149	345	227	118	93	82	11
342085	Kathalia	54	23	31	172	113	59	137	110	27
342086	Kamalpur	341	148	193	362	249	113	303	225	78
342087	Chak Fateulya	111	47	64	150	106	44	60	53	7
342088	Mokarimpur	238	82	156	448	261	187	246	200	46
342089	Bagabanpur	500	198	302	561	411	150	122	113	9
342090	Radhaballabhpur	42	16	26	90	58	32	12	12	-
342091	Baulasini	119	49	70	317	169	148	116	114	2
342092	Debpur	116	52	64	211	106	105	109	94	15
342093	Nandeshwar	188	76	112	277	152	125	99	87	12
342094	Ballabhpur	68	29	39	118	85	33	6	6	-
342095	Anirudra Chak				-----Un-inhabited-----					
342096	Bharatpur	214	83	131	392	265	127	164	150	14
342097	Dharmangadpur	83	34	49	109	62	47	4	4	-
342098	Sinua	239	90	149	277	162	115	256	159	97
342099	Jagannathpur	384	158	226	404	339	65	220	185	35
342100	Pathan Kutubpur	8	2	6	15	15	-	15	15	-
342101	Kanakpur	339	139	200	312	276	36	299	271	28
342102	Bahadurpur	413	163	250	995	576	419	220	170	50
342103	Birsinghapur	346	142	204	528	319	209	246	187	59
342104	Gopalpur	244	110	134	349	180	169	138	114	24
342105	Bishnupur	209	99	110	223	137	86	127	124	3
342106	Chandrimer	216	82	134	393	263	130	157	130	27
342107	Golgram	1,170	465	705	1,976	1,236	740	1,389	1,048	341
342108	Kanchanpur	50	19	31	79	62	17	74	57	17
342109	Shimulhati	110	52	58	270	204	66	193	167	26
342110	Paschim Baita	312	129	183	450	266	184	213	144	69
342111	Ayma Habibulla	3	-	3	4	3	1	2	1	1

PRIMARY CENSUS ABSTRACT

CENSUS ABSTRACT

Debra

Industrial category of main workers													Name of Village 2
Cultivators			Household industry						Other workers				
			Agricultural labourers			workers							
Persons	Males	Females	Persons	Males	Females	Persons	Males	Females	Persons	Males	Females		
29	30	31	32	33	34	35	36	37	38	39	40		
23,234	20,556	2,678	29,503	18,402	11,101	2,899	2,407	492	24,107	20,455	3,652	Debra (Total)	
22,951	20,340	2,611	29,062	18,135	10,927	2,784	2,321	463	20,696	17,698	2,998	Debra (Rural)	
283	216	67	441	267	174	115	86	29	3,411	2,757	654	Debra (Urban)	
RURAL													
63	60	3	145	117	28	-	-	-	12	9	3	Singargar	
96	94	2	160	111	49	-	-	-	99	86	13	Bhawanipur	
37	36	1	1	1	-	-	-	-	9	7	2	Bar Radhanagar	
214	211	3	117	92	25	4	3	1	78	65	13	Patna	
73	73	-	41	40	1	2	1	1	29	25	4	Paschim Dwarkhola	
21	20	1	3	2	1	2	2	-	7	5	2	Ramkrishnapur	
95	93	2	12	10	2	4	4	-	52	39	13	Bhangaband	
82	82	-	35	32	3	2	1	1	109	94	15	Gopinathpur	
149	147	2	48	29	19	20	20	-	23	22	1	Akalpaush	
191	153	38	287	153	134	6	4	2	42	34	8	Srirampur	
91	86	5	61	48	13	2	2	-	15	9	6	Baguyan	
55	54	1	167	131	36	2	2	-	11	11	-	Asanpur	
50	45	5	13	11	2	4	4	-	19	15	4	Amdanagar	
74	69	5	300	237	63	4	3	1	52	46	6	Bankakul	
94	89	5	109	75	34	2	1	1	16	13	3	Jagul	
187	174	13	152	89	63	20	14	6	96	50	46	Pandat	
75	72	3	150	110	40	52	45	7	19	13	6	Hanuman Dihi	
3	3	-	58	57	1	-	-	-	8	4	4	Balabhadrapur	
43	39	4	42	34	8	-	-	-	4	4	-	Chandipur	
-	-	-	-	-	-	-	-	-	19	16	3	Ajodhyapur	
81	79	2	1	-	1	-	-	-	21	19	2	Mirjapur	
116	103	13	223	131	92	8	8	-	32	24	8	Talbandi	
100	88	12	104	59	45	-	-	-	46	41	5	Gar Nischintapur	
33	32	1	26	23	3	2	1	1	32	26	6	Tituan	
69	69	-	40	14	26	1	1	-	27	26	1	Kathalia	
48	44	4	179	108	71	1	1	-	75	72	3	Kamalpur	
11	11	-	42	35	7	-	-	-	7	7	-	Chak Fateulya	
55	54	1	133	92	41	3	3	-	55	51	4	Mokarimpur	
57	55	2	2	1	1	10	10	-	53	47	6	Bagabanpur	
9	9	-	-	-	-	-	-	-	3	3	-	Radhaballabhpur	
96	94	2	10	10	-	-	-	-	10	10	-	Baulasini	
56	55	1	53	39	14	-	-	-	-	-	-	Debpur	
23	22	1	55	44	11	6	6	-	15	15	-	Nandeshwar	
2	2	-	-	-	-	-	-	-	4	4	-	Ballabhpur	
-----Un-inhabited-----													
92	89	3	21	17	4	13	11	2	38	33	5	Anirudra Chak	
-	-	-	-	-	-	1	1	-	3	3	-	Bharatpur	
42	41	1	186	91	95	3	3	-	25	24	1	Dharmangadpur	
39	30	9	42	20	22	3	3	-	136	132	4	Sinua	
4	4	-	1	1	-	6	6	-	4	4	-	Jagannathpur	
80	77	3	152	128	24	2	2	-	65	64	1	Pathan Kutubpur	
18	13	5	111	70	41	34	33	1	57	54	3	Kanakpur	
46	36	10	142	96	46	51	51	-	7	4	3	Bahadurpur	
35	33	2	76	60	16	11	7	4	16	14	2	Birsinghapur	
45	45	-	52	50	2	1	1	-	29	28	1	Gopalpur	
38	36	2	65	50	15	16	12	4	29	28	1	Bishnupur	
279	199	80	481	311	170	39	28	11	38	32	6	Chandrimer	
29	26	3	30	17	13	2	2	-	13	12	1	Golgram	
84	84	-	62	46	16	10	10	-	13	12	1	Kanchanpur	
38	30	8	121	63	58	7	7	-	37	27	10	Shimulhati	
1	-	1	-	-	-	-	-	-	47	44	3	Paschim Baita	
									1	1	-	Ayma Habibulla	

VILLAGE PRIMARY
C D Block -

Location code		Industrial category								
		Marginal workers			Cultivators			Agricultural labourers		
number	Name of Village	Persons	Males	Females	Persons	Males	Females	Persons	Males	Females
1	2	41	42	43	44	45	46	47	48	49
0309	Debra (Total)	52,147	26,157	25,990	8,950	5,212	3,738	33,955	15,673	18,282
0309	Debra (Rural)	51,252	25,631	25,621	8,912	5,182	3,730	33,615	15,500	18,115
0309	Debra (Urban)	895	526	369	38	30	8	340	173	167
	RURAL									
342061	Singargar	5	-	5	-	-	-	1	-	1
342062	Bhawanipur	268	204	64	14	13	1	179	123	56
342063	Bar Radhanagar	240	160	80	39	39	-	195	117	78
342064	Patna	9	9	-	3	3	-	5	5	-
342065	Paschim Dwarkhola	51	32	19	3	3	-	44	28	16
342066	Ramkrishnapur	30	7	23	21	4	17	6	1	5
342067	Bhangaband	565	357	208	58	49	9	447	274	173
342068	Gopinathpur	234	149	85	138	90	48	69	40	29
342069	Akalpaush	73	41	32	11	8	3	38	20	18
342070	Srirampur	217	76	141	39	20	19	162	47	115
342071	Baguyan	202	140	62	31	25	6	163	109	54
342072	Asanpur	120	44	76	12	9	3	95	24	71
342073	Amdanagar	293	129	164	119	45	74	160	71	89
342074	Bankakul	162	78	84	44	13	31	118	65	53
342075	Jagul	52	40	12	5	4	1	43	32	11
342076	Pandat	63	19	44	4	2	2	48	13	35
342077	Hanuman Dihi	224	66	158	8	5	3	204	55	149
342078	Balabhadrapur	121	94	27	4	4	-	112	89	23
342079	Chandipur	132	35	97	2	1	1	127	34	93
342080	Ajodhyapur	155	120	35	52	52	-	98	65	33
342081	Mirjapur	6	3	3	-	-	-	5	2	3
342082	Talbandi	180	37	143	47	17	30	132	19	113
342083	Gar Nischintapur	153	83	70	16	9	7	118	60	58
342084	Tituan	252	145	107	29	22	7	166	94	72
342085	Kathalia	35	3	32	1	-	1	31	-	31
342086	Kamalpur	59	24	35	1	1	-	54	21	33
342087	Chak Fateulya	90	53	37	1	1	-	88	52	36
342088	Mokarimpur	202	61	141	21	1	20	156	44	112
342089	Bagabanpur	439	298	141	40	39	1	384	245	139
342090	Radhaballabhpur	78	46	32	7	4	3	71	42	29
342091	Baulasini	201	55	146	29	18	11	164	30	134
342092	Debpur	102	12	90	6	-	6	94	12	82
342093	Nandeshwar	178	65	113	19	2	17	153	57	96
342094	Ballabhpur	112	79	33	9	8	1	91	59	32
342095	Anirudra Chak				-----Un-inhabited-----					
342096	Bharatpur	228	115	113	20	16	4	197	95	102
342097	Dharmangadpur	105	58	47	6	5	1	99	53	46
342098	Sinua	21	3	18	1	-	1	18	3	15
342099	Jagannathpur	184	154	30	20	18	2	127	104	23
342100	Pathan Kutubpur	-	-	-	-	-	-	-	-	-
342101	Kanakpur	13	5	8	5	2	3	7	3	4
342102	Bahadurpur	775	406	369	612	318	294	82	24	58
342103	Birsinghapur	282	132	150	32	27	5	244	102	142
342104	Gopalpur	211	66	145	4	-	4	189	56	133
342105	Bishnupur	96	13	83	16	3	13	79	9	70
342106	Chandrimer	236	133	103	39	23	16	143	75	68
342107	Golgram	587	188	399	26	5	21	447	140	307
342108	Kanchanpur	5	5	-	1	1	-	1	1	-
342109	Shimulhati	77	37	40	4	1	3	70	34	36
342110	Paschim Baita	237	122	115	17	15	2	212	99	113
342111	Ayma Habibulla	2	2	-	1	1	-	1	1	-

PRIMARY CENSUS ABSTRACT

CENSUS ABSTRACT

Debra

of marginal workers

Household industry workers			Other workers			Non-workers			Name of Village	Location code number
Persons	Males	Females	Persons	Males	Females	Persons	Males	Females		
50	51	52	53	54	55	56	57	58	2	1
2,297	1,046	1,251	6,945	4,226	2,719	1,56,729	57,582	99,147	Debra (Total)	0309
2,243	1,027	1,216	6,482	3,922	2,560	1,48,090	54,699	93,391	Debra (Rural)	0309
54	19	35	463	304	159	8,639	2,883	5,756	Debra (Urban)	0309
RURAL										
3	-	3	1	-	1	463	137	326	Singargar	342061
13	13	-	62	55	7	1,077	367	710	Bhawanipur	342062
2	1	1	4	3	1	479	192	287	Bar Radhanagar	342063
-	-	-	1	1	-	826	282	544	Patna	342064
2	-	2	2	1	1	337	120	217	Paschim Dwarkhola	342065
1	-	1	2	2	-	50	26	24	Ramkrishnapur	342066
10	5	5	50	29	21	869	313	556	Bhangaband	342067
1	-	1	26	19	7	607	223	384	Gopinathpur	342068
14	7	7	10	6	4	546	196	350	Akalpaush	342069
3	2	1	13	7	6	393	178	215	Srirampur	342070
3	3	-	5	3	2	641	211	430	Baguyan	342071
12	10	2	1	1	-	362	130	232	Asanpur	342072
7	6	1	7	7	-	245	108	137	Amdanagar	342073
-	-	-	-	-	-	695	229	466	Bankakul	342074
1	1	-	3	3	-	419	134	285	Jagul	342075
4	-	4	7	4	3	562	223	339	Pandat	342076
4	3	1	8	3	5	543	213	330	Hanuman Dihi	342077
4	1	3	1	-	1	344	109	235	Balabhadrapur	342078
-	-	-	3	-	3	74	40	34	Chandipur	342079
-	-	-	5	3	2	274	89	185	Ajodhyapur	342080
-	-	-	1	1	-	207	53	154	Mirjapur	342081
-	-	-	1	1	-	475	206	269	Talbandi	342082
14	11	3	5	3	2	483	178	305	Gar Nischintapur	342083
8	4	4	49	25	24	418	155	263	Tituan	342084
-	-	-	3	3	-	186	75	111	Kathalia	342085
-	-	-	4	2	2	470	165	305	Kamalpur	342086
-	-	-	1	-	1	209	79	130	Chak Fateulya	342087
6	5	1	19	11	8	377	156	221	Mokarimpur	342088
4	4	-	11	10	1	784	283	501	Bagabanpur	342089
-	-	-	-	-	-	91	36	55	Radhaballabhpur	342090
-	-	-	8	7	1	217	98	119	Baulasini	342091
2	-	2	-	-	-	138	69	69	Debpur	342092
4	4	-	2	2	-	178	90	88	Nandeshwar	342093
9	9	-	3	3	-	177	64	113	Ballabhpur	342094
-----Un-inhabited-----										342095
8	1	7	3	3	-	434	157	277	Anirudra Chak	342095
-	-	-	-	-	-	102	47	55	Dharmangadpur	342097
2	-	2	-	-	-	295	107	188	Sinua	342098
6	5	1	31	27	4	706	226	480	Jagannathpur	342099
-	-	-	-	-	-	27	7	20	Pathan Kutubpur	342100
-	-	-	1	-	1	592	195	397	Kanakpur	342101
20	16	4	61	48	13	823	356	467	Bahadurpur	342102
4	1	3	2	2	-	479	190	289	Birsinghapur	342103
8	8	-	10	2	8	227	96	131	Gopalpur	342104
-	-	-	1	1	-	228	92	136	Bishnupur	342105
44	27	17	10	8	2	513	205	308	Chandrimer	342106
35	13	22	79	30	49	2,008	768	1,240	Golgram	342107
2	2	-	1	1	-	126	37	89	Kanchanpur	342108
1	1	-	2	1	1	373	136	237	Shimulhati	342109
6	6	-	2	2	-	393	158	235	Paschim Baita	342110
-	-	-	-	-	-	7	2	5	Ayma Habibulla	342111

VILLAGE PRIMARY
C D Block -

Location code number	Name of Village	Area of Village in hectares	Number of households	Total population (including institutional and houseless population)			Population in the age-group 0-6		
				Persons	Males	Females	Persons	Males	Females
1	2	3	4	5	6	7	8	9	10
342112	Bhagirathpur	36.85	59	290	144	146	47	28	19
342113	Ayma Madhuya	55.44	140	633	308	325	101	48	53
342114	Ayma Kalandar	32.71	35	157	77	80	23	10	13
342115	Chak Malta	60.33	113	446	219	227	56	22	34
342116	Shrikrishnapur	142.11	173	849	431	418	69	42	27
342117	Sakirda	52.20	74	351	173	178	40	22	18
342118	Jot Mathura	47.49	18	84	40	44	2	1	1
342119	Satta Mali	53.48	58	321	170	151	29	18	11
342120	Bargerya	53.01	88	356	188	168	39	21	18
342121	Chak Haibat	75.94	52	212	107	105	18	11	7
342122	Chak Ananta	55.71	71	343	172	171	36	24	12
342123	Chak Madhu	84.84	134	594	311	283	55	22	33
342124	Bikrampur	97.59	176	798	398	400	80	35	45
342125	Basantapur	93.34	175	794	410	384	61	38	23
342126	Kanchan Gerya	44.77	37	211	105	106	25	10	15
342127	Madhubanpur	125.09	172	849	442	407	98	53	45
342128	Manoharpur	49.43	18	81	39	42	19	10	9
342129	Shripur	87.03	104	473	236	237	50	20	30
342130	Chak Hiramani	59.15	111	496	257	239	38	18	20
342131	Jot Suja	35.21	74	340	166	174	32	17	15
342132	Chandanpur	65.30	111	515	273	242	45	24	21
342133	Kalikagerya	43.28	79	338	166	172	47	24	23
342134	Shyampur	79.65	226	999	506	493	117	54	63
342135	Nowa Para	83.32	183	825	425	400	125	60	65
342136	Chak Rajput	27.89	63	308	155	153	34	18	16
342137	Kumarsanda	78.25	177	770	386	384	78	38	40
342138	Chatra Gerya	75.81	3	22	11	11	3	2	1
342139	Hariharpur	79.16	163	681	351	330	61	30	31
342140	Kishorpur	78.81	120	599	306	293	82	41	41
342141	Rahimpur	65.33	88	408	206	202	33	21	12
342142	Purbba Dwarkhola	83.21	127	600	304	296	69	36	33
342143	Balai Chak	34.58	48	242	125	117	31	14	17
342144	Brindabanpur	41.63	45	211	113	98	24	14	10
342145	Basudebpur	95.91	206	949	479	470	127	53	74
342146	Gopal Nagar	37.50	81	422	217	205	33	16	17
342147	Harinarayanpur	93.53	244	1,095	540	555	123	60	63
342148	Chak Darbar	88.55	11	58	25	33	5	2	3
342149	Kumarpur	83.79	155	706	367	339	56	26	30
342150	Shyam Nagar	66.12	172	805	404	401	71	35	36
342151	Baikunthapur	82.53	144	647	332	315	70	33	37
342152	Malighati	161.87	536	2,379	1,197	1,182	298	154	144
342153	Jaykrishnapur	80.20	157	673	332	341	82	44	38
342154	Chak Madhuri	113.21	322	1,394	704	690	186	89	97
342155	Chak Purusottam	110.87	116	563	289	274	60	30	30
342156	Naraharipur	161.88	173	840	426	414	90	50	40
342157	Jaydebpur	64.83	107	507	262	245	61	33	28
342158	Chak Kripan	91.05	188	834	427	407	106	44	62
342159	Tangaishri	133.98	289	1,235	627	608	125	54	71
342160	Trilochanpur	98.34	366	1,589	780	809	164	76	88
342161	Birpur	57.59	31	124	60	64	10	6	4
342162	Chak Tatar	99.77	104	443	219	224	44	22	22
342163	Chak Mamud	39.97			-----Un-inhabited-----				
342164	Bar Madhabpur	40.47	94	407	200	207	47	24	23
342165	Purushottampur	29.14	43	175	90	85	18	10	8
342166	Banamalipur	46.94	77	302	149	153	36	16	20

PRIMARY CENSUS ABSTRACT

CENSUS ABSTRACT

Debra

Scheduled Castes population			Scheduled Tribes population			Literates			Name of Village
Persons	Males	Females	Persons	Males	Females	Persons	Males	Females	
11	12	13	14	15	16	17	18	19	2
-	-	-	128	65	63	173	93	80	Bhagirathpur
39	16	23	433	211	222	346	199	147	Ayma Madhuya
-	-	-	152	74	78	86	57	29	Ayma Kalandar
109	47	62	71	38	33	332	183	149	Chak Malta
62	33	29	91	42	49	713	369	344	Shrikrishnapur
4	3	1	27	14	13	289	147	142	Sakirda
-	-	-	33	14	19	61	32	29	Jot Mathura
15	9	6	110	57	53	238	138	100	Satta Mali
-	-	-	105	56	49	266	154	112	Bargerya
37	20	17	18	11	7	173	93	80	Chak Haibat
-	-	-	88	41	47	274	136	138	Chak Ananta
-	-	-	10	5	5	492	283	209	Chak Madhu
7	4	3	226	106	120	608	332	276	Bikrampur
72	36	36	101	54	47	667	357	310	Basantapur
-	-	-	23	12	11	149	88	61	Kanchan Gerya
-	-	-	10	6	4	668	371	297	Madhubanpur
-	-	-	81	39	42	25	12	13	Manoharpur
-	-	-	161	74	87	338	186	152	Shripur
-	-	-	87	48	39	371	206	165	Chak Hiramani
-	-	-	44	19	25	275	138	137	Jot Suja
-	-	-	-	-	-	417	237	180	Chandanpur
-	-	-	141	65	76	231	128	103	Kalikagerya
-	-	-	61	28	33	655	359	296	Shyampur
-	-	-	27	14	13	554	310	244	Nowa Para
-	-	-	2	1	1	240	129	111	Chak Rajput
100	51	49	276	136	140	505	289	216	Kumarsanda
-	-	-	-	-	-	18	9	9	Chatra Gerya
-	-	-	53	28	25	563	302	261	Hariharpur
-	-	-	42	21	21	453	247	206	Kishorpur
11	5	6	83	39	44	339	170	169	Rahimpur
144	75	69	26	16	10	417	224	193	Purbba Dwarkhola
-	-	-	30	12	18	192	107	85	Balai Chak
-	-	-	20	9	11	175	99	76	Brindabanpur
463	236	227	84	36	48	667	385	282	Basudebpur
32	16	16	-	-	-	359	191	168	Gopal Nagar
405	199	206	75	37	38	832	456	376	Harinarayanpur
-	-	-	13	6	7	40	19	21	Chak Darbar
75	33	42	57	29	28	575	318	257	Kumarpur
10	5	5	47	20	27	647	351	296	Shyam Nagar
25	11	14	154	77	77	501	278	223	Baikunthapur
892	434	458	264	136	128	1,632	905	727	Malighati
332	162	170	18	10	8	447	250	197	Jaykrishnapur
593	291	302	-	-	-	967	559	408	Chak Madhuri
3	2	1	40	19	21	447	243	204	Chak Purusottam
-	-	-	59	30	29	703	363	340	Naraharipur
-	-	-	-	-	-	389	220	169	Jaydebpur
277	131	146	-	-	-	569	346	223	Chak Kripan
244	123	121	2	1	1	907	513	394	Tangaishri
330	160	170	303	144	159	1,179	633	546	Trilochanpur
-	-	-	-	-	-	106	54	52	Birpur
24	12	12	80	43	37	312	168	144	Chak Tatar
-----Un-inhabited-----									
-	-	-	96	50	46	339	168	171	Bar Madhabpur
-	-	-	83	48	35	108	64	44	Purushottampur
2	1	1	175	88	87	145	82	63	Banamalipur

VILLAGE PRIMARY
C D Block -

Location code number	Name of Village	Illiterates			Total workers			Main workers		
		Persons	Males	Females	Persons	Males	Females	Persons	Males	Females
1	2	20	21	22	23	24	25	26	27	28
342112	Bhagirathpur	117	51	66	130	82	48	54	48	6
342113	Ayma Madhuya	287	109	178	290	160	130	61	44	17
342114	Ayma Kalandar	71	20	51	88	43	45	17	13	4
342115	Chak Malta	114	36	78	269	143	126	269	143	126
342116	Shrikrishnapur	136	62	74	383	237	146	165	118	47
342117	Sakirda	62	26	36	139	97	42	39	38	1
342118	Jot Mathura	23	8	15	40	28	12	39	27	12
342119	Satta Mali	83	32	51	137	88	49	125	81	44
342120	Bargerya	90	34	56	163	123	40	160	123	37
342121	Chak Haibat	39	14	25	83	73	10	83	73	10
342122	Chak Ananta	69	36	33	191	103	88	34	32	2
342123	Chak Madhu	102	28	74	210	198	12	165	161	4
342124	Bikrampur	190	66	124	292	227	65	234	207	27
342125	Basantapur	127	53	74	386	236	150	219	199	20
342126	Kanchan Gerya	62	17	45	141	77	64	84	75	9
342127	Madhubanpur	181	71	110	476	279	197	115	108	7
342128	Manoharpur	56	27	29	42	20	22	30	18	12
342129	Shripur	135	50	85	246	144	102	153	118	35
342130	Chak Hiramani	125	51	74	254	150	104	192	136	56
342131	Jot Suja	65	28	37	213	113	100	32	30	2
342132	Chandanpur	98	36	62	200	163	37	159	149	10
342133	Kalikagerya	107	38	69	81	67	14	12	9	3
342134	Shyampur	344	147	197	334	293	41	133	115	18
342135	Nowa Para	271	115	156	438	256	182	250	216	34
342136	Chak Rajput	68	26	42	107	92	15	23	17	6
342137	Kumarsanda	265	97	168	358	238	120	25	21	4
342138	Chatra Gerya	4	2	2	12	5	7	6	5	1
342139	Hariharpur	118	49	69	255	206	49	16	14	2
342140	Kishorpur	146	59	87	404	216	188	215	191	24
342141	Rahimpur	69	36	33	187	117	70	17	10	7
342142	Purbba Dwarkhola	183	80	103	304	190	114	192	148	44
342143	Balai Chak	50	18	32	140	77	63	75	64	11
342144	Brindabanpur	36	14	22	137	77	60	48	47	1
342145	Basudebpur	282	94	188	446	297	149	72	66	6
342146	Gopal Nagar	63	26	37	261	140	121	65	58	7
342147	Harinarayanpur	263	84	179	410	333	77	286	246	40
342148	Chak Darbar	18	6	12	40	20	20	14	12	2
342149	Kumarpur	131	49	82	505	269	236	15	8	7
342150	Shyam Nagar	158	53	105	439	262	177	363	245	118
342151	Baikunthapur	146	54	92	361	213	148	256	186	70
342152	Malighati	747	292	455	1,063	717	346	774	575	199
342153	Jaykrishnapur	226	82	144	255	204	51	231	187	44
342154	Chak Madhuri	427	145	282	732	433	299	347	304	43
342155	Chak Purusottam	116	46	70	244	179	65	196	176	20
342156	Naraharipur	137	63	74	317	242	75	257	212	45
342157	Jaydebpur	118	42	76	209	158	51	186	149	37
342158	Chak Kripan	265	81	184	347	276	71	290	264	26
342159	Tangaishri	328	114	214	549	370	179	410	311	99
342160	Trilochanpur	410	147	263	670	499	171	360	304	56
342161	Birpur	18	6	12	62	39	23	29	26	3
342162	Chak Tatar	131	51	80	179	135	44	163	133	30
342163	Chak Mamud	-----Un-inhabited-----								
342164	Bar Madhabpur	68	32	36	177	133	44	78	75	3
342165	Purushottampur	67	26	41	92	63	29	55	48	7
342166	Banamalipur	157	67	90	200	111	89	89	70	19

PRIMARY CENSUS ABSTRACT

CENSUS ABSTRACT

Debra

Industrial category of main workers

Cultivators			Household industry						Other workers			Name of Village
Persons	Males	Females	Agricultural labourers			workers			Persons	Males	Females	
29	30	31	32	33	34	35	36	37	38	39	40	2
29	29	-	6	6	-	1	1	-	18	12	6	Bhagirathpur
21	21	-	28	15	13	-	-	-	12	8	4	Ayma Madhuya
2	2	-	10	7	3	-	-	-	5	4	1	Ayma Kalandar
156	77	79	74	35	39	1	1	-	38	30	8	Chak Malta
75	70	5	22	8	14	11	8	3	57	32	25	Shrikrisnapur
15	15	-	5	5	-	-	-	-	19	18	1	Sakirda
8	8	-	24	13	11	-	-	-	7	6	1	Jot Mathura
17	17	-	73	36	37	3	3	-	32	25	7	Satta Mali
72	70	2	73	38	35	-	-	-	15	15	-	Bargerya
61	57	4	11	6	5	1	1	-	10	9	1	Chak Haibat
27	25	2	1	1	-	1	1	-	5	5	-	Chak Ananta
143	141	2	6	5	1	5	4	1	11	11	-	Chak Madhu
81	81	-	78	59	19	4	4	-	71	63	8	Bikrapur
77	71	6	81	76	5	1	-	1	60	52	8	Basantapur
35	34	1	21	13	8	-	-	-	28	28	-	Kanchan Gerya
62	62	-	5	3	2	5	5	-	43	38	5	Madhubanpur
-	-	-	28	16	12	-	-	-	2	2	-	Manoharpur
59	57	2	46	33	13	1	1	-	47	27	20	Shripur
72	69	3	48	28	20	12	3	9	60	36	24	Chak Hiramani
12	12	-	6	6	-	1	1	-	13	11	2	Jot Suja
58	56	2	22	21	1	21	17	4	58	55	3	Chandanpur
2	2	-	1	1	-	-	-	-	9	6	3	Kalikagerya
30	28	2	80	71	9	2	2	-	21	14	7	Shyampur
55	54	1	102	75	27	50	48	2	43	39	4	Nowa Para
-	-	-	-	-	-	4	4	-	19	13	6	Chak Rajput
-	-	-	-	-	-	7	7	-	18	14	4	Kumarsanda
5	4	1	-	-	-	-	-	-	1	1	-	Chatra Gerya
1	1	-	4	4	-	1	-	1	10	9	1	Hariharpur
184	174	10	24	13	11	-	-	-	7	4	3	Kishorpur
3	2	1	9	5	4	-	-	-	5	3	2	Rahimpur
84	78	6	64	35	29	-	-	-	44	35	9	Purbba Dwarkhola
40	32	8	11	10	1	-	-	-	24	22	2	Balai Chak
35	35	-	3	3	-	-	-	-	10	9	1	Brindabanpur
15	15	-	16	14	2	2	2	-	39	35	4	Basudebpur
20	20	-	14	13	1	3	1	2	28	24	4	Gopal Nagar
136	126	10	122	98	24	12	10	2	16	12	4	Harinarayanpur
11	11	-	2	-	2	-	-	-	1	1	-	Chak Darbar
2	1	1	-	-	-	-	-	-	13	7	6	Kumarpur
203	123	80	60	34	26	-	-	-	100	88	12	Shyam Nagar
97	80	17	96	52	44	24	20	4	39	34	5	Baikunthapur
172	133	39	259	162	97	35	17	18	308	263	45	Malighati
61	54	7	109	86	23	13	8	5	48	39	9	Jaykrishnapur
59	55	4	104	85	19	96	80	16	88	84	4	Chak Madhuri
74	72	2	57	42	15	1	1	-	64	61	3	Chak Purusottam
131	121	10	51	33	18	17	17	-	58	41	17	Naraharipur
80	63	17	44	33	11	2	1	1	60	52	8	Jaydebpur
92	86	6	111	96	15	2	1	1	85	81	4	Chak Kripan
165	148	17	168	101	67	8	8	-	69	54	15	Tangaishri
167	144	23	32	21	11	6	5	1	155	134	21	Trilochanpur
12	9	3	6	6	-	-	-	-	11	11	-	Birpur
66	62	4	63	45	18	-	-	-	34	26	8	Chak Tatar
-----Un-inhabited-----												
62	60	2	-	-	-	3	3	-	13	12	1	Chak Mamud
16	15	1	28	22	6	-	-	-	11	11	-	Purushottampur
30	30	-	54	35	19	-	-	-	5	5	-	Banamalipur

VILLAGE PRIMARY
C D Block -

Location code number	Name of Village	Industrial category								
		Marginal workers			Cultivators			Agricultural labourers		
		Persons	Males	Females	Persons	Males	Females	Persons	Males	Females
1	2	41	42	43	44	45	46	47	48	49
342112	Bhagirathpur	76	34	42	10	8	2	66	26	40
342113	Ayma Madhuya	229	116	113	18	11	7	211	105	106
342114	Ayma Kalandar	71	30	41	1	1	-	69	28	41
342115	Chak Malta	-	-	-	-	-	-	-	-	-
342116	Shrikrishnapur	218	119	99	73	71	2	109	31	78
342117	Sakirda	100	59	41	28	28	-	21	12	9
342118	Jot Mathura	1	1	-	-	-	-	-	-	-
342119	Satta Mali	12	7	5	3	3	-	7	3	4
342120	Bargerya	3	-	3	1	-	1	2	-	2
342121	Chak Haibat	-	-	-	-	-	-	-	-	-
342122	Chak Ananta	157	71	86	6	4	2	135	51	84
342123	Chak Madhu	45	37	8	10	10	-	20	15	5
342124	Bikrampur	58	20	38	10	10	-	12	1	11
342125	Basantapur	167	37	130	52	8	44	76	16	60
342126	Kanchan Gerya	57	2	55	52	1	51	4	1	3
342127	Madhubanpur	361	171	190	178	107	71	74	39	35
342128	Manoharpur	12	2	10	-	-	-	12	2	10
342129	Shripur	93	26	67	7	6	1	57	17	40
342130	Chak Hiramani	62	14	48	2	-	2	18	7	11
342131	Jot Suja	181	83	98	1	1	-	176	80	96
342132	Chandanpur	41	14	27	4	2	2	25	2	23
342133	Kalikagerya	69	58	11	11	9	2	57	48	9
342134	Shyampur	201	178	23	23	23	-	136	114	22
342135	Nowa Para	188	40	148	7	3	4	122	14	108
342136	Chak Rajput	84	75	9	75	69	6	5	4	1
342137	Kumarsanda	333	217	116	91	78	13	221	120	101
342138	Chatra Gerya	6	-	6	-	-	-	6	-	6
342139	Hariharpur	239	192	47	129	124	5	55	36	19
342140	Kishorpur	189	25	164	16	4	12	173	21	152
342141	Rahimpur	170	107	63	76	57	19	77	42	35
342142	Purbba Dwarkhola	112	42	70	5	2	3	24	6	18
342143	Balai Chak	65	13	52	5	2	3	14	8	6
342144	Brindabanpur	89	30	59	12	12	-	12	7	5
342145	Basudebpur	374	231	143	50	47	3	306	169	137
342146	Gopal Nagar	196	82	114	3	2	1	182	70	112
342147	Harinarayanpur	124	87	37	1	-	1	37	25	12
342148	Chak Darbar	26	8	18	2	1	1	24	7	17
342149	Kumarpur	490	261	229	122	119	3	362	137	225
342150	Shyam Nagar	76	17	59	4	3	1	29	6	23
342151	Baikunthapur	105	27	78	80	11	69	8	3	5
342152	Malighati	289	142	147	105	32	73	58	36	22
342153	Jaykrishnapur	24	17	7	9	4	5	3	2	1
342154	Chak Madhuri	385	129	256	34	6	28	299	106	193
342155	Chak Purusottam	48	3	45	1	1	-	-	-	-
342156	Naraharipur	60	30	30	14	7	7	14	6	8
342157	Jaydebpur	23	9	14	4	3	1	8	1	7
342158	Chak Kripan	57	12	45	25	5	20	19	-	19
342159	Tangaishri	139	59	80	26	11	15	106	42	64
342160	Trilochanpur	310	195	115	74	57	17	136	81	55
342161	Birpur	33	13	20	18	7	11	9	2	7
342162	Chak Tatar	16	2	14	1	1	-	-	-	-
342163	Chak Mamud	-----Un-inhabited-----								
342164	Bar Madhabpur	99	58	41	8	7	1	84	45	39
342165	Purushottampur	37	15	22	5	2	3	32	13	19
342166	Banamalipur	111	41	70	28	5	23	82	36	46

PRIMARY CENSUS ABSTRACT

CENSUS ABSTRACT

Debra

of marginal workers

Household industry workers			Other workers			Non-workers			Name of Village	Location code number	
Persons	Males	Females	Persons	Males	Females	Persons	Males	Females			
50	51	52	53	54	55	56	57	58	2	1	
-	-	-	-	-	-	160	62	98	Bhagirathpur	342112	
-	-	-	-	-	-	343	148	195	Ayma Madhuya	342113	
-	-	-	1	1	-	69	34	35	Ayma Kalandar	342114	
-	-	-	-	-	-	177	76	101	Chak Malta	342115	
9	4	5	27	13	14	466	194	272	Shrikrishnapur	342116	
23	3	20	28	16	12	212	76	136	Sakirda	342117	
-	-	-	1	1	-	44	12	32	Jot Mathura	342118	
1	-	1	1	1	-	184	82	102	Satta Mali	342119	
-	-	-	-	-	-	193	65	128	Bargerya	342120	
-	-	-	-	-	-	129	34	95	Chak Haibat	342121	
11	11	-	5	5	-	152	69	83	Chak Ananta	342122	
6	6	-	9	6	3	384	113	271	Chak Madhu	342123	
3	3	-	33	6	27	506	171	335	Bikrampur	342124	
-	-	-	39	13	26	408	174	234	Basantapur	342125	
-	-	-	1	-	1	70	28	42	Kanchan Gerya	342126	
-	-	-	109	25	84	373	163	210	Madhubanpur	342127	
-	-	-	-	-	-	39	19	20	Manoharpur	342128	
-	-	-	29	3	26	227	92	135	Shripur	342129	
3	2	1	39	5	34	242	107	135	Chak Hiramani	342130	
4	2	2	-	-	-	127	53	74	Jot Suja	342131	
4	4	-	8	6	2	315	110	205	Chandanpur	342132	
1	1	-	-	-	-	257	99	158	Kalikagerya	342133	
37	36	1	5	5	-	665	213	452	Shyampur	342134	
36	19	17	23	4	19	387	169	218	Nowa Para	342135	
-	-	-	4	2	2	201	63	138	Chak Rajput	342136	
7	6	1	14	13	1	412	148	264	Kumarsanda	342137	
-	-	-	-	-	-	10	6	4	Chatra Gerya	342138	
13	4	9	42	28	14	426	145	281	Hariharpur	342139	
-	-	-	-	-	-	195	90	105	Kishorpur	342140	
5	3	2	12	5	7	221	89	132	Rahimpur	342141	
10	6	4	73	28	45	296	114	182	Purbba Dwarkhola	342142	
-	-	-	46	3	43	102	48	54	Balai Chak	342143	
-	-	-	65	11	54	74	36	38	Brindabanpur	342144	
2	1	1	16	14	2	503	182	321	Basudebpur	342145	
6	6	-	5	4	1	161	77	84	Gopal Nagar	342146	
28	25	3	58	37	21	685	207	478	Harinarayanpur	342147	
-	-	-	-	-	-	18	5	13	Chak Darbar	342148	
-	-	-	6	5	1	201	98	103	Kumarpur	342149	
-	-	-	43	8	35	366	142	224	Shyam Nagar	342150	
8	6	2	9	7	2	286	119	167	Baikunthapur	342151	
29	15	14	97	59	38	1,316	480	836	Malighati	342152	
-	-	-	12	11	1	418	128	290	Jaykrishnapur	342153	
29	5	24	23	12	11	662	271	391	Chak Madhuri	342154	
-	-	-	47	2	45	319	110	209	Chak Purusottam	342155	
3	2	1	29	15	14	523	184	339	Naraharipur	342156	
2	-	2	9	5	4	298	104	194	Jaydebpur	342157	
3	1	2	10	6	4	487	151	336	Chak Kripan	342158	
1	1	-	6	5	1	686	257	429	Tangaishri	342159	
12	6	6	88	51	37	919	281	638	Trilochanpur	342160	
-	-	-	6	4	2	62	21	41	Birpur	342161	
1	-	1	14	1	13	264	84	180	Chak Tatar	342162	
-----Un-inhabited-----										Chak Mamud	342163
5	5	-	2	1	1	230	67	163	Bar Madhabpur	342164	
-	-	-	-	-	-	83	27	56	Purushottampur	342165	
-	-	-	1	-	1	102	38	64	Banamalipur	342166	

VILLAGE PRIMARY
C D Block -

Location code number	Name of Village	Area of Village in hectares	Number of households	Total population (including institutional and houseless population)			Population in the age-group 0-6			
				Persons	Males	Females	Persons	Males	Females	
1	2	3	4	5	6	7	8	9	10	
342167	Sijgerya	74.06	93	389	196	193	41	22	19	
342168	Chak Palmal	34.90	46	188	103	85	22	12	10	
342169	Chak Pranath	33.59	18	68	32	36	6	2	4	
342170	Chak Prayag	169.23	116	623	320	303	106	50	56	
342171	Bihari Chak	55.45	48	225	121	104	23	14	9	
342172	Khajuri	129.90	242	1,095	557	538	127	63	64	
342173	Damodarpur	85.33	107	439	223	216	50	26	24	
342174	Jot Narayan	52.16	86	369	176	193	37	18	19	
342175	Karanda	58.67	120	579	303	276	67	31	36	
342176	Jotharo	70.82	58	229	120	109	28	15	13	
342177	Sriballabhpur	47.75	46	230	107	123	29	12	17	
342178	Kantha Gerya	61.67	88	332	163	169	33	15	18	
342179	Kulya	69.23	63	232	117	115	15	8	7	
342180	Bashagerya	27.91	97	394	197	197	39	19	20	
342181	Chandanpur	113.57	208	843	414	429	103	56	47	
342182	Manglai	95.94	140	598	288	310	65	30	35	
342183	Amarpur	55.64	86	438	222	216	44	24	20	
342184	Mukteshwar	84.81	157	733	375	358	75	37	38	
342185	Dandeswar	133.63	293	1,199	605	594	131	58	73	
342186	Purbba Baita	77.08	107	523	270	253	63	34	29	
342187	Khas Kendu Bagicha	30.81	242	1,398	731	667	171	84	87	
342188	Harina Dangi	33.35	74	333	164	169	44	21	23	
342189	Mukundapur	41.12	25	136	70	66	8	5	3	
342190	Paruldihi	151.46	241	1,103	562	541	124	67	57	
342191	Biju	157.83	272	1,236	631	605	121	69	52	
342192	Chak Chandramer	38.45	70	348	187	161	47	25	22	
342193	Pujanpat	99.55	178	771	396	375	89	40	49	
342194	Nanda Bari	212.06	326	1,523	778	745	154	82	72	
342195	Mainan	77.31	148	717	362	355	91	49	42	
342196	Mamudabad	58.53	224	1,031	505	526	136	69	67	
342197	Mankhanda	72.95	137	618	324	294	64	30	34	
342198	Loyada	93.28	334	1,520	780	740	211	91	120	
342199	Naraharipur	39.06	160	696	357	339	75	38	37	
342200	Talberya Ghunghuri Patna	14.82	143	606	299	307	45	20	25	
342201	Ghunghuri	36.33	56	249	122	127	27	14	13	
342202	Fatebar	34.40	267	1,193	589	604	116	52	64	
342203	Murasti	69.12	207	853	425	428	81	43	38	
342204	Manoharpur	51.83	88	384	186	198	31	16	15	
342205	Balarampur	60.70	160	693	353	340	93	51	42	
342206	Gayaspur	119.79	304	1,370	695	675	164	83	81	
342207	Kolkuria	51.79	78	381	195	186	53	31	22	
342208	Shanpur	75.28	277	1,252	627	625	165	88	77	
342209	Chak Bahadur	34.82			-----Un-inhabited-----					
342210	Barbhuna Basan	61.29	89	359	187	172	47	23	24	
342211	Ananta Bar	53.41	101	449	224	225	70	35	35	
342212	Kankra Haraprasad	54.23	107	427	221	206	60	32	28	
342213	Kankra Shibram	71.07	193	763	397	366	105	64	41	
342214	Kankra Atmaram	55.44	74	306	154	152	41	21	20	
342215	Kankra Mohanpur	24.20	38	152	70	82	21	12	9	
342216	Bhomaria	44.69	36	176	88	88	22	10	12	
342217	Chak Tara	47.35	13	62	27	35	4	-	4	
342218	Damodarpur	55.18	91	339	171	168	30	13	17	
342219	Bakalsa Ramgopal	93.49	221	885	451	434	103	55	48	
342220	Bakalsa Nimcharan	111.27	159	669	342	327	77	41	36	

PRIMARY CENSUS ABSTRACT

CENSUS ABSTRACT

Debra

Scheduled Castes population			Scheduled Tribes population			Literates			Name of Village
Persons	Males	Females	Persons	Males	Females	Persons	Males	Females	
11	12	13	14	15	16	17	18	19	2
26	13	13	92	46	46	274	148	126	Sijgerya
-	-	-	-	-	-	148	89	59	Chak Palmal
66	32	34	-	-	-	50	27	23	Chak Pranathan
602	306	296	-	-	-	375	239	136	Chak Prayag
54	32	22	3	2	1	179	99	80	Bihari Chak
20	10	10	25	11	14	843	475	368	Khajuri
2	1	1	64	34	30	311	171	140	Damodarpur
-	-	-	235	106	129	210	122	88	Jot Narayan
-	-	-	191	97	94	406	234	172	Karanda
5	3	2	54	27	27	180	103	77	Jotharo
-	-	-	58	26	32	157	79	78	Sriballabhpur
-	-	-	53	25	28	269	147	122	Kantha Gerya
13	6	7	-	-	-	212	109	103	Kulya
42	23	19	122	61	61	264	145	119	Bashagerya
12	8	4	318	153	165	549	299	250	Chandanpur
119	63	56	70	35	35	478	248	230	Manglai
6	3	3	-	-	-	382	196	186	Amarpur
112	60	52	-	-	-	563	316	247	Mukteshwar
269	135	134	323	165	158	735	434	301	Dandeswar
-	-	-	169	84	85	395	223	172	Purbba Baita
-	-	-	49	26	23	1,060	604	456	Khas Kendu Bagicha
5	3	2	171	82	89	211	114	97	Harina Dangi
-	-	-	-	-	-	117	64	53	Mukundapur
-	-	-	303	142	161	842	460	382	Paruldihi
188	92	96	300	155	145	946	505	441	Biju
-	-	-	99	48	51	227	134	93	Chak Chandramer
18	9	9	492	253	239	487	284	203	Pujanpat
416	211	205	124	62	62	1,177	645	532	Nanda Bari
71	37	34	106	56	50	563	297	266	Mainan
18	8	10	429	210	219	686	363	323	Mamudabad
196	106	90	110	56	54	505	286	219	Mankhanda
144	74	70	84	43	41	992	573	419	Loyada
93	49	44	152	77	75	497	273	224	Naraharipur
106	49	57	22	12	10	533	274	259	Talbarya Ghunghuri
24	12	12	16	6	10	211	107	104	Patna
275	137	138	101	44	57	964	499	465	Ghunghuri
235	125	110	182	90	92	600	332	268	Fatebar
56	25	31	88	42	46	312	162	150	Murasti
99	43	56	176	92	84	409	220	189	Manoharpur
17	11	6	148	78	70	964	525	439	Balarampur
157	81	76	62	31	31	278	151	127	Gayaspur
591	301	290	75	38	37	735	406	329	Kolkuria
-	-	-	-	-	-	-	-	-	Shanrpur
-	-	-	-	-	-	-	-	-	Chak Bahadur
-	-	-	129	67	62	253	146	107	Talberya Ghunghuri
-	-	-	293	150	143	269	154	115	Patna
61	31	30	213	116	97	292	169	123	Barbhuna Basan
130	69	61	303	158	145	430	243	187	Ananta Bar
-	-	-	144	76	68	210	120	90	Kankra Haraprasad
-	-	-	54	23	31	94	46	48	Kankra Shibrām
-	-	-	72	38	34	122	64	58	Kankra Atmaram
-	-	-	-	-	-	58	27	31	Kankra Mohanpur
5	3	2	95	42	53	249	142	107	Bhomaria
31	13	18	425	212	213	549	301	248	Chak Tara
243	126	117	124	58	66	400	225	175	Damodarpur
									Bakalsa Ramgopal
									Bakalsa Nimcharan

VILLAGE PRIMARY
C D Block -

Location code number	Name of Village	Illiterates			Total workers			Main workers		
		Persons	Males	Females	Persons	Males	Females	Persons	Males	Females
1	2	20	21	22	23	24	25	26	27	28
342167	Sijgerya	115	48	67	172	122	50	166	118	48
342168	Chak Palmal	40	14	26	80	63	17	55	54	1
342169	Chak Pranath	18	5	13	43	24	19	22	21	1
342170	Chak Prayag	248	81	167	393	207	186	305	201	104
342171	Bihari Chak	46	22	24	119	73	46	63	62	1
342172	Khajuri	252	82	170	569	338	231	252	233	19
342173	Damodarpur	128	52	76	162	144	18	139	129	10
342174	Jot Narayan	159	54	105	166	95	71	144	86	58
342175	Karanda	173	69	104	308	190	118	62	57	5
342176	Jotharo	49	17	32	101	72	29	17	16	1
342177	Sriballabhpur	73	28	45	88	61	27	12	10	2
342178	Kantha Gerya	63	16	47	110	92	18	105	90	15
342179	Kulya	20	8	12	79	68	11	70	64	6
342180	Bashagerya	130	52	78	188	108	80	101	85	16
342181	Chandanpur	294	115	179	440	271	169	419	254	165
342182	Manglai	120	40	80	301	180	121	281	168	113
342183	Amarpur	56	26	30	259	137	122	144	124	20
342184	Mukteshwar	170	59	111	269	228	41	107	101	6
342185	Dandeswar	464	171	293	638	375	263	629	373	256
342186	Purbba Baita	128	47	81	227	165	62	116	96	20
342187	Khas Kendu Bagicha	338	127	211	628	439	189	362	336	26
342188	Harina Dangi	122	50	72	147	98	49	20	18	2
342189	Mukundapur	19	6	13	54	46	8	19	14	5
342190	Paruldihi	261	102	159	483	305	178	394	294	100
342191	Biju	290	126	164	545	381	164	361	280	81
342192	Chak Chandramer	121	53	68	191	114	77	121	86	35
342193	Pujanpat	284	112	172	397	243	154	206	189	17
342194	Nanda Bari	346	133	213	574	453	121	512	405	107
342195	Mainan	154	65	89	207	195	12	101	97	4
342196	Mamudabad	345	142	203	427	293	134	363	251	112
342197	Mankhanda	113	38	75	257	193	64	231	182	49
342198	Loyada	528	207	321	560	456	104	350	341	9
342199	Naraharipur	199	84	115	291	210	81	161	147	14
	Talberya Ghunghuri									
342200	Patna	73	25	48	229	191	38	136	120	16
342201	Ghunghuri	38	15	23	72	60	12	67	58	9
342202	Fatebar	229	90	139	415	344	71	197	181	16
342203	Murasti	253	93	160	369	250	119	319	224	95
342204	Manoharpur	72	24	48	174	119	55	157	113	44
342205	Balarampur	284	133	151	243	210	33	223	191	32
342206	Gayaspur	406	170	236	510	432	78	422	381	41
342207	Kolkuria	103	44	59	223	116	107	6	3	3
342208	Shanpur	517	221	296	745	422	323	7	3	4
342209	Chak Bahadur				-----Un-inhabited-----					
342210	Barbhuna Basan	106	41	65	193	107	86	40	21	19
342211	Ananta Bar	180	70	110	168	142	26	112	105	7
342212	Kankra Haraprasad	135	52	83	218	131	87	116	103	13
342213	Kankra Shibram	333	154	179	259	195	64	56	54	2
342214	Kankra Atmaram	96	34	62	164	100	64	135	86	49
342215	Kankra Mohanpur	58	24	34	72	45	27	21	19	2
342216	Bhomaria	54	24	30	59	57	2	9	9	-
342217	Chak Tara	4	-	4	18	18	-	13	13	-
342218	Damodarpur	90	29	61	144	107	37	144	107	37
342219	Bakalsa Ramgopal	336	150	186	418	271	147	387	254	133
342220	Bakalsa Nimcharan	269	117	152	281	188	93	120	112	8

PRIMARY CENSUS ABSTRACT

CENSUS ABSTRACT

Debra

Industrial category of main workers

Household industry													Name of Village 2
Cultivators			Agricultural labourers workers						Other workers				
Persons	Males	Females	Persons	Males	Females	Persons	Males	Females	Persons	Males	Females		
29	30	31	32	33	34	35	36	37	38	39	40		
48	45	3	67	34	33	-	-	-	51	39	12	Sijgerya	
35	34	1	5	5	-	-	-	-	15	15	-	Chak Palmal	
18	17	1	-	-	-	3	3	-	1	1	-	Chak Pranathan	
170	93	77	14	7	7	114	96	18	7	5	2	Chak Prayag	
46	46	-	5	4	1	6	6	-	6	6	-	Bihari Chak	
122	117	5	28	26	2	19	18	1	83	72	11	Khajuri	
118	111	7	7	7	-	-	-	-	14	11	3	Damodarpur	
23	23	-	109	51	58	5	5	-	7	7	-	Jot Narayan	
4	3	1	-	-	-	14	14	-	44	40	4	Karanda	
-	-	-	-	-	-	1	1	-	16	15	1	Jotharo	
-	-	-	-	-	-	-	-	-	12	10	2	Sriballabhpur	
74	69	5	26	17	9	-	-	-	5	4	1	Kantha Gerya	
49	46	3	9	7	2	2	2	-	10	9	1	Kulya	
27	25	2	64	55	9	-	-	-	10	5	5	Bashagerya	
86	73	13	200	89	111	3	3	-	130	89	41	Chandanpur	
105	68	37	130	74	56	-	-	-	46	26	20	Manglai	
64	57	7	42	33	9	-	-	-	38	34	4	Amarpur	
68	66	2	8	6	2	7	7	-	24	22	2	Mukteshwar	
58	44	14	437	241	196	50	14	36	84	74	10	Dandeswar	
7	6	1	67	49	18	4	4	-	38	37	1	Purbba Baita	
25	15	10	19	14	5	10	5	5	308	302	6	Khas Kendu Bagicha	
-	-	-	-	-	-	-	-	-	20	18	2	Harina Dangi	
1	-	1	-	-	-	-	-	-	18	14	4	Mukundapur	
114	103	11	224	142	82	-	-	-	56	49	7	Paruldihi	
106	101	5	160	95	65	12	12	-	83	72	11	Biju	
30	28	2	63	30	33	-	-	-	28	28	-	Chak Chandramer	
34	31	3	120	110	10	-	-	-	52	48	4	Pujanpat	
163	154	9	257	178	79	15	11	4	77	62	15	Nanda Bari	
74	71	3	2	2	-	-	-	-	25	24	1	Mainan	
90	78	12	196	105	91	14	13	1	63	55	8	Mamudabad	
40	39	1	77	47	30	9	1	8	105	95	10	Mankhanda	
25	25	-	98	91	7	6	6	-	221	219	2	Loyada	
4	4	-	50	48	2	7	6	1	100	89	11	Naraharipur	
6	6	-	1	1	-	2	1	1	127	112	15	Talbarya Ghunghuri	
27	25	2	16	10	6	5	5	-	19	18	1	Patna	
12	12	-	22	18	4	19	19	-	144	132	12	Ghunghuri	
47	40	7	157	87	70	2	1	1	113	96	17	Fatebar	
36	27	9	66	35	31	9	9	-	46	42	4	Murasti	
69	69	-	113	85	28	1	1	-	40	36	4	Manoharpur	
126	114	12	130	110	20	38	38	-	40	36	4	Balarpur	
-	-	-	1	-	1	-	-	-	128	119	9	Gayaspur	
-	-	-	-	-	-	1	1	-	5	3	2	Kolkuria	
-	-	-	-	-	-	1	1	-	6	2	4	Shanrpur	
-----Un-inhabited-----												Chak Bahadur	
13	7	6	9	5	4	-	-	-	18	9	9	Barbhuna Basan	
39	37	2	62	57	5	2	2	-	9	9	-	Ananta Bar	
57	50	7	26	24	2	2	1	1	31	28	3	Kankra Haraprasad	
13	12	1	9	9	-	6	6	-	28	27	1	Kankra Shibrām	
25	25	-	79	32	47	2	-	2	29	29	-	Kankra Atmaram	
13	11	2	-	-	-	4	4	-	4	4	-	Kankra Mohanpur	
2	2	-	-	-	-	-	-	-	7	7	-	Bhomaria	
9	9	-	3	3	-	-	-	-	1	1	-	Chak Tara	
42	38	4	58	27	31	1	1	-	43	41	2	Damodarpur	
86	78	8	242	120	122	7	6	1	52	50	2	Bakalsa Ramgopal	
30	30	-	45	41	4	2	1	1	43	40	3	Bakalsa Nimcharan	

VILLAGE PRIMARY
C D Block -

Location code number	Name of Village	Industrial category								
		Marginal workers			Cultivators			Agricultural labourers		
		Persons	Males	Females	Persons	Males	Females	Persons	Males	Females
1	2	41	42	43	44	45	46	47	48	49
342167	Sijgerya	6	4	2	1	1	-	4	2	2
342168	Chak Palmal	25	9	16	24	8	16	-	-	-
342169	Chak Pranath	21	3	18	1	-	1	18	1	17
342170	Chak Prayag	88	6	82	78	5	73	1	-	1
342171	Bihari Chak	56	11	45	49	7	42	5	2	3
342172	Khajuri	317	105	212	156	26	130	106	46	60
342173	Damodarpur	23	15	8	20	13	7	2	1	1
342174	Jot Narayan	22	9	13	1	1	-	16	4	12
342175	Karanda	246	133	113	68	60	8	142	64	78
342176	Jotharo	84	56	28	27	27	-	48	23	25
342177	Sriballabhpur	76	51	25	30	29	1	40	18	22
342178	Kantha Gerya	5	2	3	1	1	-	1	-	1
342179	Kulya	9	4	5	1	1	-	2	1	1
342180	Bashagerya	87	23	64	9	5	4	77	17	60
342181	Chandanpur	21	17	4	-	-	-	2	1	1
342182	Manglai	20	12	8	7	6	1	-	-	-
342183	Amarpur	115	13	102	86	4	82	24	4	20
342184	Mukteshwar	162	127	35	67	66	1	63	29	34
342185	Dandeswar	9	2	7	1	-	1	4	1	3
342186	Purbba Baita	111	69	42	3	3	-	63	27	36
342187	Khas Kendu Bagicha	266	103	163	8	4	4	60	28	32
342188	Harina Dangi	127	80	47	23	23	-	99	53	46
342189	Mukundapur	35	32	3	28	28	-	7	4	3
342190	Paruldihi	89	11	78	66	3	63	14	6	8
342191	Biju	184	101	83	4	2	2	156	76	80
342192	Chak Chandramer	70	28	42	44	12	32	11	1	10
342193	Pujanpat	191	54	137	10	4	6	170	42	128
342194	Nanda Bari	62	48	14	4	4	-	51	40	11
342195	Mainan	106	98	8	1	1	-	1	1	-
342196	Mamudabad	64	42	22	5	1	4	34	21	13
342197	Mankhanda	26	11	15	2	1	1	8	3	5
342198	Loyada	210	115	95	11	9	2	113	45	68
342199	Naraharipur	130	63	67	8	7	1	75	33	42
342200	Talberya Ghunghuri Patna	93	71	22	14	12	2	23	12	11
342201	Ghunghuri	5	2	3	1	-	1	2	1	1
342202	Fatebar	218	163	55	9	8	1	77	38	39
342203	Murasti	50	26	24	2	1	1	40	17	23
342204	Manoharpur	17	6	11	4	1	3	12	4	8
342205	Balarampur	20	19	1	-	-	-	1	-	1
342206	Gayaspur	88	51	37	10	8	2	63	29	34
342207	Kolkuria	217	113	104	2	1	1	182	81	101
342208	Shanpur	738	419	319	309	192	117	406	213	193
342209	Chak Bahadur				-----Un-inhabited-----					
342210	Barbhuna Basan	153	86	67	3	3	-	120	55	65
342211	Ananta Bar	56	37	19	-	-	-	53	34	19
342212	Kankra Haraprasad	102	28	74	1	1	-	60	14	46
342213	Kankra Shibram	203	141	62	29	27	2	142	90	52
342214	Kankra Atmaram	29	14	15	12	3	9	13	7	6
342215	Kankra Mohanpur	51	26	25	11	9	2	39	16	23
342216	Bhomaria	50	48	2	26	26	-	24	22	2
342217	Chak Tara	5	5	-	-	-	-	-	-	-
342218	Damodarpur	-	-	-	-	-	-	-	-	-
342219	Bakalsa Ramgopal	31	17	14	2	2	-	22	9	13
342220	Bakalsa Nimcharan	161	76	85	19	17	2	114	45	69

PRIMARY CENSUS ABSTRACT

CENSUS ABSTRACT

Debra

of marginal workers

Household industry workers			Other workers			Non-workers			Name of Village	Location code number
Persons	Males	Females	Persons	Males	Females	Persons	Males	Females		
50	51	52	53	54	55	56	57	58	2	1
-	-	-	1	1	-	217	74	143	Sijgerya	342167
-	-	-	1	1	-	108	40	68	Chak Palmal	342168
2	2	-	-	-	-	25	8	17	Chak Pranath	342169
9	1	8	-	-	-	230	113	117	Chak Prayag	342170
-	-	-	2	2	-	106	48	58	Bihari Chak	342171
24	17	7	31	16	15	526	219	307	Khajuri	342172
-	-	-	1	1	-	277	79	198	Damodarpur	342173
3	2	1	2	2	-	203	81	122	Jot Narayan	342174
3	3	-	33	6	27	271	113	158	Karanda	342175
-	-	-	9	6	3	128	48	80	Jotharo	342176
-	-	-	6	4	2	142	46	96	Sriballabpur	342177
-	-	-	3	1	2	222	71	151	Kantha Gerya	342178
-	-	-	6	2	4	153	49	104	Kulya	342179
-	-	-	1	1	-	206	89	117	Bashagerya	342180
-	-	-	19	16	3	403	143	260	Chandanpur	342181
1	1	-	12	5	7	297	108	189	Manglai	342182
-	-	-	5	5	-	179	85	94	Amarpur	342183
9	9	-	23	23	-	464	147	317	Mukteshwar	342184
1	-	1	3	1	2	561	230	331	Dandeswar	342185
2	2	-	43	37	6	296	105	191	Purbba Baita	342186
123	8	115	75	63	12	770	292	478	Khas Kendu Bagicha	342187
-	-	-	5	4	1	186	66	120	Harina Dangi	342188
-	-	-	-	-	-	82	24	58	Mukundapur	342189
6	-	6	3	2	1	620	257	363	Paruldihi	342190
1	1	-	23	22	1	691	250	441	Biju	342191
-	-	-	15	15	-	157	73	84	Chak Chandramer	342192
-	-	-	11	8	3	374	153	221	Pujanpat	342193
-	-	-	7	4	3	949	325	624	Nanda Bari	342194
-	-	-	104	96	8	510	167	343	Mainan	342195
3	3	-	22	17	5	604	212	392	Mamudabad	342196
9	1	8	7	6	1	361	131	230	Mankhanda	342197
5	4	1	81	57	24	960	324	636	Loyada	342198
14	13	1	33	10	23	405	147	258	Naraharipur	342199
7	4	3	49	43	6	377	108	269	Talberya Ghunghuri	
-	-	-	2	1	1	177	62	115	Patna	342200
15	13	2	117	104	13	778	245	533	Ghunghuri	342201
-	-	-	8	8	-	484	175	309	Fatebar	342202
1	1	-	-	-	-	210	67	143	Murasti	342203
3	3	-	16	16	-	450	143	307	Manoharpur	342204
12	11	1	3	3	-	860	263	597	Balarampur	342205
31	29	2	2	2	-	158	79	79	Gayaspur	342206
18	13	5	5	1	4	507	205	302	Kolkuria	342207
23	22	1	7	6	1	166	80	86	Shanrpur	342208
2	2	-	1	1	-	281	82	199	Chak Bahadur	342209
28	9	19	13	4	9	209	90	119	Barbhuna Basan	342210
6	3	3	26	21	5	504	202	302	Ananta Bar	342211
-	-	-	4	4	-	142	54	88	Kankra Haraprasad	342212
1	1	-	-	-	-	80	25	55	Kankra Shibram	342213
-	-	-	-	-	-	117	31	86	Kankra Atmaram	342214
-	-	-	5	5	-	44	9	35	Kankra Mohanpur	342215
-	-	-	-	-	-	195	64	131	Bhomaria	342216
-	-	-	7	6	1	467	180	287	Chak Tara	342217
-	-	-	28	14	14	388	154	234	Damodarpur	342218
-	-	-	7	6	1	467	180	287	Bakalsa Ramgopal	342219
-	-	-	28	14	14	388	154	234	Bakalsa Nimcharan	342220

VILLAGE PRIMARY
C D Block -

Location code number	Name of Village	Area of Village in hectares	Number of households	Total population (including institutional and houseless population)			Population in the age-group 0-6		
				Persons	Males	Females	Persons	Males	Females
1	2	3	4	5	6	7	8	9	10
342221	Bakalsebakram	88.52	144	613	315	298	75	44	31
342222	Bakalsa Ramnarayan	97.95	246	1,020	506	514	130	69	61
342223	Barati	31.52	82	318	170	148	25	12	13
342224	Jamal Chak	135.40	132	567	294	273	45	27	18
342225	Srirampur	133.98	247	1,161	600	561	160	91	69
342226	Ripurda	62.83	154	667	332	335	96	46	50
342227	Sitalanandapur	22.94	96	418	205	213	36	12	24
342228	Kantapal Pratap Chak	23.11	49	214	112	102	19	6	13
342229	Madaleshwar Chak	24.50	70	362	194	168	59	32	27
342230	Paikpari	92.54	191	800	403	397	95	46	49
342231	Ashariband	84.78	172	704	358	346	76	39	37
342232	Chak Kashi	83.21	103	423	204	219	48	29	19
342233	Chak Beochia	37.07	69	272	139	133	43	24	19
342234	Aikola	35.75	75	323	161	162	48	23	25
342235	Dabadari	207.63	383	1,646	822	824	169	82	87
342236	Chak Bishnupur	26.71	45	216	111	105	15	8	7
342237	Mansingpur	40.07	71	302	149	153	28	13	15
342238	Dwarkhola	27.91				-----Un-inhabited-----			
342239	Khajuri Chak Kakra	23.47	11	37	17	20	4	1	3
342240	Chak Bajit	48.56	139	560	283	277	62	30	32
342241	Kismat Kharigerya	45.03	29	121	62	59	17	6	11
342242	Jotnarayan	40.37	48	210	105	105	20	7	13
342243	Gopalgere	41.06	60	246	118	128	16	5	11
342244	Gotgerya	57.47	38	168	93	75	20	10	10
342245	Shibrampur	41.38	73	322	167	155	41	22	19
342246	Khari Gerya	35.75	42	171	87	84	17	11	6
342247	Sat Rukhi	78.88	141	594	314	280	64	28	36
342248	Rasulpur	28.03	54	226	117	109	22	14	8
342249	Dhan Dangra	28.54	29	107	60	47	11	8	3
342250	Daulat Chak	54.16	76	319	162	157	29	14	15
342251	Joykrishnapur	40.24	76	310	159	151	25	16	9
342252	Bishnupur	99.06	217	848	436	412	99	51	48
342253	Chak Basu	47.35	41	188	96	92	27	15	12
342254	Khasbazar	167.94	454	2,058	1,048	1,010	242	121	121
342255	Dwarpara	104.93	202	927	464	463	89	48	41
342256	Chak Urdhab	26.30	69	270	131	139	29	15	14
342257	Chakbalbhadrapur	56.86	84	337	178	159	38	16	22
342258	Chandanpur	197.63	402	1,610	856	754	151	80	71
342259	Kishmat Dhamtor	26.12				-----Un-inhabited-----			
342260	Bhagaban Basan	183.66	302	1,284	637	647	139	67	72
342261	Dhamtor	252.93	471	2,068	1,046	1,022	228	121	107
342262	Purba Satkona	126.26	195	827	416	411	96	45	51
342263	Madhyam Satkona	75.27	165	720	367	353	82	42	40
342264	Bar Pratap	31.04	54	233	118	115	32	16	16
342265	Paschim Satkona	59.09	101	442	218	224	78	39	39
342266	Bara Band	30.55	9	33	19	14	4	3	1
342267	Chak Radha Ballabh	62.95	92	382	192	190	34	20	14
342268	Sankachua	63.79	52	222	112	110	9	4	5
342269	Chak Rameshwar	10.89				-----Un-inhabited-----			
342270	Mahisha Gerya	47.87	78	382	203	179	30	17	13
342271	Chak Nangulya	9.81	9	33	15	18	2	1	1
342272	Dhani Jagannathpur	21.98	37	137	72	65	11	5	6
342273	Jotdaria	57.87	96	412	201	211	38	13	25
342274	Kalapunja	45.80	71	278	138	140	22	7	15
342275	Taligerya	25.82	18	93	48	45	11	5	6

PRIMARY CENSUS ABSTRACT

CENSUS ABSTRACT

Debra

Scheduled Castes population			Scheduled Tribes population			Literates			Name of Village
Persons	Males	Females	Persons	Males	Females	Persons	Males	Females	
11	12	13	14	15	16	17	18	19	2
-	-	-	195	94	101	454	242	212	Bakalsebakram
48	27	21	549	269	280	677	368	309	Bakalsa Ramnarayan
-	-	-	99	54	45	239	139	100	Barati
-	-	-	12	5	7	483	258	225	Jamal Chak
29	11	18	166	88	78	889	479	410	Srirampur
292	132	160	22	13	9	391	226	165	Ripurda
76	41	35	65	34	31	329	172	157	Sitalanandapur
-	-	-	180	92	88	141	87	54	Kantapal Pratap Chak
11	8	3	21	11	10	280	158	122	Madaleshwar Chak
7	1	6	257	111	146	597	316	281	Paikpari
112	55	57	161	80	81	483	265	218	Ashariband
56	31	25	138	62	76	308	158	150	Chak Kashi
72	37	35	36	18	18	167	93	74	Chak Beochia
112	58	54	-	-	-	184	115	69	Aikola
226	110	116	525	252	273	1,213	676	537	Dabadari
-	-	-	28	14	14	183	98	85	Chak Bishnupur
2	2	-	30	12	18	243	126	117	Mansingpur
-----Un-inhabited-----									Dwarkhola
-	-	-	36	16	20	25	12	13	Khajuri Chak Kakra
123	61	62	276	137	139	396	238	158	Chak Bajit
31	12	19	12	5	7	95	55	40	Kismat Kharigerya
35	15	20	31	18	13	178	96	82	Jotnarayan
39	20	19	14	5	9	198	103	95	Gopalgere
40	23	17	20	13	7	140	80	60	Gotgerya
-	-	-	48	22	26	251	137	114	Shibrampur
6	3	3	78	39	39	110	60	50	Khari Gerya
60	30	30	150	79	71	460	263	197	Sat Rukhi
-	-	-	38	20	18	174	94	80	Rasulpur
11	7	4	59	32	27	78	51	27	Dhan Dangra
-	-	-	-	-	-	287	146	141	Daulat Chak
124	60	64	-	-	-	226	123	103	Joykrishnapur
30	16	14	340	166	174	557	312	245	Bishnupur
30	16	14	-	-	-	157	81	76	Chak Basu
171	84	87	421	205	216	1,436	812	624	Khasbazar
66	31	35	212	106	106	742	379	363	Dwarpara
-	-	-	18	9	9	219	111	108	Chak Urdhab
10	6	4	-	-	-	259	150	109	Chakbalbhadrapur
62	37	25	207	107	100	1,283	711	572	Chandanpur
-----Un-inhabited-----									Kishmat Dhamtor
103	49	54	283	134	149	897	484	413	Bhagaban Basan
196	103	93	408	205	203	1,475	813	662	Dhamtor
9	4	5	317	149	168	648	354	294	Purba Satkona
38	22	16	208	103	105	523	299	224	Madhyam Satkona
-	-	-	84	45	39	170	95	75	Bar Pratap
5	3	2	168	83	85	216	119	97	Paschim Satkona
-	-	-	33	19	14	11	8	3	Bara Band
93	47	46	289	145	144	331	164	167	Chak Radha Ballabh
10	3	7	12	5	7	211	108	103	Sankachua
-----Un-inhabited-----									Chak Rameshwar
96	45	51	24	14	10	347	183	164	Mahisha Gerya
-	-	-	-	-	-	31	14	17	Chak Nangulya
-	-	-	29	14	15	122	67	55	Dhani Jagannathpur
72	41	31	77	29	48	353	183	170	Jotdaria
41	18	23	112	55	57	220	119	101	Kalapunja
-	-	-	54	29	25	75	42	33	Taligerya

VILLAGE PRIMARY
C D Block -

Location code number	Name of Village	Illiterates			Total workers			Main workers		
		Persons	Males	Females	Persons	Males	Females	Persons	Males	Females
1	2	20	21	22	23	24	25	26	27	28
342221	Bakalsebakram	159	73	86	241	194	47	125	120	5
342222	Bakalsa Ramnarayan	343	138	205	604	325	279	424	238	186
342223	Barati	79	31	48	131	93	38	88	62	26
342224	Jamal Chak	84	36	48	315	181	134	190	172	18
342225	Srirampur	272	121	151	430	333	97	152	140	12
342226	Ripurda	276	106	170	238	213	25	138	130	8
342227	Sitalanandapur	89	33	56	185	120	65	12	11	1
342228	Kantapal Pratap Chak	73	25	48	114	72	42	3	3	-
342229	Madaleshwar Chak	82	36	46	207	147	60	27	25	2
342230	Paikpari	203	87	116	408	238	170	406	237	169
342231	Ashariband	221	93	128	296	210	86	173	138	35
342232	Chak Kashi	115	46	69	242	128	114	10	7	3
342233	Chak Beochia	105	46	59	188	93	95	112	81	31
342234	Aikola	139	46	93	218	109	109	112	85	27
342235	Dabadari	433	146	287	758	479	279	234	213	21
342236	Chak Bishnupur	33	13	20	80	69	11	16	16	-
342237	Mansingpur	59	23	36	130	97	33	96	79	17
342238	Dwarkhola				-----Un-inhabited-----					
342239	Khajuri Chak Kakra	12	5	7	17	9	8	1	1	-
342240	Chak Bajit	164	45	119	172	148	24	26	17	9
342241	Kismat Kharigerya	26	7	19	41	35	6	4	3	1
342242	Jotnarayan	32	9	23	76	58	18	32	27	5
342243	Gopalgere	48	15	33	112	74	38	12	11	1
342244	Gotgerya	28	13	15	57	52	5	54	49	5
342245	Shibrampur	71	30	41	186	105	81	112	99	13
342246	Khari Gerya	61	27	34	77	50	27	10	10	-
342247	Sat Rukhi	134	51	83	302	208	94	263	203	60
342248	Rasulpur	52	23	29	126	73	53	80	67	13
342249	Dhan Dangra	29	9	20	71	39	32	59	39	20
342250	Daulat Chak	32	16	16	142	127	15	141	127	14
342251	Joykrishnapur	84	36	48	150	100	50	148	100	48
342252	Bishnupur	291	124	167	372	250	122	99	89	10
342253	Chak Basu	31	15	16	78	67	11	71	65	6
342254	Khasbazar	622	236	386	1,080	654	426	500	367	133
342255	Dwarpara	185	85	100	379	290	89	102	93	9
342256	Chak Urdhab	51	20	31	98	91	7	93	88	5
342257	Chakbalbhadrapur	78	28	50	122	117	5	120	116	4
342258	Chandanpur	327	145	182	774	542	232	357	321	36
342259	Kishmat Dhamtor				-----Un-inhabited-----					
342260	Bhagaban Basan	387	153	234	478	387	91	115	99	16
342261	Dhamtor	593	233	360	1,098	657	441	689	574	115
342262	Purba Satkona	179	62	117	520	268	252	319	218	101
342263	Madhyam Satkona	197	68	129	329	220	109	283	189	94
342264	Bar Pratap	63	23	40	91	64	27	89	63	26
342265	Paschim Satkona	226	99	127	211	124	87	195	120	75
342266	Bara Band	22	11	11	17	9	8	16	9	7
342267	Chak Radha Ballabh	51	28	23	209	114	95	200	111	89
342268	Sankachua	11	4	7	95	68	27	93	67	26
342269	Chak Rameshwar				-----Un-inhabited-----					
342270	Mahisha Gerya	35	20	15	142	130	12	141	129	12
342271	Chak Nangulya	2	1	1	9	9	-	9	9	-
342272	Dhani Jagannathpur	15	5	10	50	39	11	26	24	2
342273	Jotdaria	59	18	41	156	115	41	115	101	14
342274	Kalapunja	58	19	39	124	85	39	9	9	-
342275	Taligerya	18	6	12	41	26	15	11	9	2

PRIMARY CENSUS ABSTRACT

CENSUS ABSTRACT

Debra

Industrial category of main workers													Name of Village 2
Cultivators			Household industry						Other workers				
Persons	Males	Females	Agricultural labourers			workers			Persons	Males	Females		
			Persons	Males	Females	Persons	Males	Females					
29	30	31	32	33	34	35	36	37	38	39	40		
45	44	1	12	12	-	1	1	-	67	63	4	Bakalsebakram	
181	104	77	212	111	101	12	11	1	19	12	7	Bakalsa Ramnarayan	
57	43	14	19	12	7	-	-	-	12	7	5	Barati	
108	100	8	9	6	3	1	-	1	72	66	6	Jamal Chak	
36	33	3	3	2	1	-	-	-	113	105	8	Srirampur	
55	55	-	31	25	6	14	14	-	38	36	2	Ripurda	
-	-	-	-	-	-	1	1	-	11	10	1	Sitalanandapur	
-	-	-	-	-	-	1	1	-	2	2	-	Kantapal Pratap Chak	
14	13	1	-	-	-	1	1	-	12	11	1	Madaleshwar Chak	
109	84	25	242	107	135	-	-	-	55	46	9	Paikpari	
25	22	3	54	34	20	2	1	1	92	81	11	Ashariband	
1	1	-	-	-	-	-	-	-	9	6	3	Chak Kashi	
36	35	1	72	42	30	-	-	-	4	4	-	Chak Beochia	
41	36	5	63	42	21	1	1	-	7	6	1	Aikola	
50	47	3	91	83	8	8	8	-	85	75	10	Dabadari	
12	12	-	-	-	-	-	-	-	4	4	-	Chak Bishnupur	
35	34	1	30	17	13	-	-	-	31	28	3	Mansingpur	
-----Un-inhabited-----													
-	-	-	-	-	-	-	-	-	1	1	-	Dwarkhola	
-	-	-	-	-	-	-	-	-	1	1	-	Khajuri Chak Kakra	
1	1	-	1	1	-	-	-	-	24	15	9	Chak Bajit	
1	1	-	-	-	-	-	-	-	3	2	1	Kismat Kharigerya	
17	17	-	3	3	-	-	-	-	12	7	5	Jotnarayan	
-	-	-	-	-	-	3	3	-	9	8	1	Gopalgere	
11	11	-	33	29	4	-	-	-	10	9	1	Gotgerya	
79	78	1	26	14	12	-	-	-	7	7	-	Shibrampur	
-	-	-	-	-	-	-	-	-	10	10	-	Khari Gerya	
52	51	1	130	81	49	3	2	1	78	69	9	Sat Rukhi	
53	53	-	22	11	11	-	-	-	5	3	2	Rasulpur	
6	5	1	40	22	18	-	-	-	13	12	1	Dhan Dangra	
137	124	13	-	-	-	3	2	1	1	1	-	Daulat Chak	
47	41	6	98	56	42	-	-	-	3	3	-	Joykrishnapur	
30	29	1	4	3	1	1	1	-	64	56	8	Bishnupur	
64	58	6	-	-	-	1	1	-	6	6	-	Chak Basu	
88	87	1	283	173	110	15	12	3	114	95	19	Khasbazar	
28	27	1	1	1	-	-	-	-	73	65	8	Dwarpara	
60	60	-	20	15	5	2	2	-	11	11	-	Chak Urdhab	
1	1	-	108	106	2	3	3	-	8	6	2	Chakbalbhadrapur	
138	128	10	55	40	15	11	10	1	153	143	10	Chandanpur	
-----Un-inhabited-----													
-	-	-	1	1	-	11	9	2	103	89	14	Kishmat Dhamtor	
-	-	-	-	-	-	-	-	-	-	-	-	Bhagaban Basan	
205	200	5	302	213	89	3	3	-	179	158	21	Dhamtor	
98	93	5	183	95	88	8	8	-	30	22	8	Purba Satkona	
75	71	4	146	68	78	19	11	8	43	39	4	Madhyam Satkona	
26	25	1	49	25	24	-	-	-	14	13	1	Bar Pratap	
51	46	5	137	70	67	1	1	-	6	3	3	Paschim Satkona	
-	-	-	16	9	7	-	-	-	-	-	-	Bara Band	
18	14	4	173	92	81	1	-	1	8	5	3	Chak Radha Ballabh	
30	29	1	58	35	23	-	-	-	5	3	2	Sankachua	
-----Un-inhabited-----													
-	-	-	-	-	-	-	-	-	-	-	-	Chak Rameshwar	
64	61	3	47	41	6	-	-	-	30	27	3	Mahisha Gerya	
2	2	-	6	6	-	-	-	-	1	1	-	Chak Nangulya	
23	23	-	1	1	-	-	-	-	2	-	2	Dhani Jagannathpur	
47	45	2	39	35	4	4	4	-	25	17	8	Jotdaria	
4	4	-	-	-	-	-	-	-	5	5	-	Kalapunja	
7	6	1	-	-	-	-	-	-	4	3	1	Taligerya	

VILLAGE PRIMARY
C D Block -

Location code		Industrial category								
		Marginal workers			Cultivators			Agricultural labourers		
number	Name of Village	Persons	Males	Females	Persons	Males	Females	Persons	Males	Females
1	2	41	42	43	44	45	46	47	48	49
342221	Bakalsebakram	116	74	42	10	9	1	79	40	39
342222	Bakalsa Ramnarayan	180	87	93	4	4	-	170	79	91
342223	Barati	43	31	12	6	5	1	37	26	11
342224	Jamal Chak	125	9	116	115	4	111	8	3	5
342225	Srirampur	278	193	85	3	2	1	217	138	79
342226	Ripurda	100	83	17	11	11	-	69	53	16
342227	Sitalanandapur	173	109	64	19	16	3	133	76	57
342228	Kantapal Pratap Chak	111	69	42	19	10	9	73	40	33
342229	Madaleshwar Chak	180	122	58	3	1	2	1	-	1
342230	Paikpari	2	1	1	2	1	1	-	-	-
342231	Ashariband	123	72	51	-	-	-	81	54	27
342232	Chak Kashi	232	121	111	66	37	29	99	44	55
342233	Chak Beochia	76	12	64	1	1	-	10	5	5
342234	Aikola	106	24	82	3	2	1	19	8	11
342235	Dabadari	524	266	258	54	50	4	396	173	223
342236	Chak Bishnupur	64	53	11	32	30	2	32	23	9
342237	Mansingpur	34	18	16	21	7	14	3	1	2
342238	Dwarkhola				-----Un-inhabited-----					
342239	Khajuri Chak Kakra	16	8	8	-	-	-	16	8	8
342240	Chak Bajit	146	131	15	18	18	-	117	109	8
342241	Kismat Kharigerya	37	32	5	22	19	3	15	13	2
342242	Jotnarayan	44	31	13	9	7	2	35	24	11
342243	Gopalgere	100	63	37	39	36	3	60	26	34
342244	Gotgerya	3	3	-	1	1	-	2	2	-
342245	Shibrampur	74	6	68	2	-	2	7	2	5
342246	Khari Gerya	67	40	27	16	15	1	49	23	26
342247	Sat Rukhi	39	5	34	29	3	26	7	1	6
342248	Rasulpur	46	6	40	2	1	1	4	-	4
342249	Dhan Dangra	12	-	12	11	-	11	1	-	1
342250	Daulat Chak	1	-	1	-	-	-	-	-	-
342251	Joykrishnapur	2	-	2	-	-	-	1	-	1
342252	Bishnupur	273	161	112	14	13	1	228	125	103
342253	Chak Basu	7	2	5	-	-	-	1	-	1
342254	Khasbazar	580	287	293	23	19	4	177	97	80
342255	Dwarpara	277	197	80	37	37	-	201	140	61
342256	Chak Urdhab	5	3	2	2	2	-	2	1	1
342257	Chakbalbhadrapur	2	1	1	-	-	-	1	1	-
342258	Chandanpur	417	221	196	95	55	40	208	123	85
342259	Kishmat Dhamtor				-----Un-inhabited-----					
342260	Bhagaban Basan	363	288	75	182	180	2	160	89	71
342261	Dhamtor	409	83	326	11	8	3	353	71	282
342262	Purba Satkona	201	50	151	78	20	58	74	24	50
342263	Madhyam Satkona	46	31	15	8	8	-	21	12	9
342264	Bar Pratap	2	1	1	1	1	-	-	-	-
342265	Paschim Satkona	16	4	12	1	-	1	13	4	9
342266	Bara Band	1	-	1	-	-	-	1	-	1
342267	Chak Radha Ballabh	9	3	6	4	1	3	4	2	2
342268	Sankachua	2	1	1	-	-	-	2	1	1
342269	Chak Rameshwar				-----Un-inhabited-----					
342270	Mahisha Gerya	1	1	-	-	-	-	1	1	-
342271	Chak Nangulya	-	-	-	-	-	-	-	-	-
342272	Dhani Jagannathpur	24	15	9	2	2	-	22	13	9
342273	Jotdaria	41	14	27	6	2	4	29	8	21
342274	Kalapunja	115	76	39	25	23	2	88	51	37
342275	Taligerya	30	17	13	7	6	1	22	10	12

PRIMARY CENSUS ABSTRACT

CENSUS ABSTRACT

Debra

of marginal workers

Household industry workers			Other workers			Non-workers			Name of Village	Location code number
Persons	Males	Females	Persons	Males	Females	Persons	Males	Females		
50	51	52	53	54	55	56	57	58	2	1
-	-	-	27	25	2	372	121	251	Bakalsebakram	342221
5	3	2	1	1	-	416	181	235	Bakalsa Ramnarayan	342222
-	-	-	-	-	-	187	77	110	Barati	342223
-	-	-	2	2	-	252	113	139	Jamal Chak	342224
2	2	-	56	51	5	731	267	464	Srirampur	342225
16	15	1	4	4	-	429	119	310	Ripurda	342226
5	5	-	16	12	4	233	85	148	Sitalanandapur	342227
15	15	-	4	4	-	100	40	60	Kantapal Pratap Chak	342228
2	2	-	174	119	55	155	47	108	Madaleshwar Chak	342229
-	-	-	-	-	-	392	165	227	Paikpari	342230
-	-	-	42	18	24	408	148	260	Ashariband	342231
6	2	4	61	38	23	181	76	105	Chak Kashi	342232
-	-	-	65	6	59	84	46	38	Chak Beochia	342233
-	-	-	84	14	70	105	52	53	Aikola	342234
15	8	7	59	35	24	888	343	545	Dabadari	342235
-	-	-	-	-	-	136	42	94	Chak Bishnupur	342236
-	-	-	10	10	-	172	52	120	Mansingpur	342237
-	-	-	-----Un-inhabited-----			-	-	-	Dwarkhola	342238
-	-	-	-	-	-	20	8	12	Khajuri Chak Kakra	342239
1	-	1	10	4	6	388	135	253	Chak Bajit	342240
-	-	-	-	-	-	80	27	53	Kismat Kharigerya	342241
-	-	-	-	-	-	134	47	87	Jotnarayan	342242
-	-	-	1	1	-	134	44	90	Gopalgere	342243
-	-	-	-	-	-	111	41	70	Gotgerya	342244
-	-	-	65	4	61	136	62	74	Shibrampur	342245
-	-	-	2	2	-	94	37	57	Khari Gerya	342246
1	-	1	2	1	1	292	106	186	Sat Rukhi	342247
-	-	-	40	5	35	100	44	56	Rasulpur	342248
-	-	-	-	-	-	36	21	15	Dhan Dangra	342249
-	-	-	1	-	1	177	35	142	Daulat Chak	342250
-	-	-	1	-	1	160	59	101	Joykrishnapur	342251
1	-	1	30	23	7	476	186	290	Bishnupur	342252
-	-	-	6	2	4	110	29	81	Chak Basu	342253
210	19	191	170	152	18	978	394	584	Khasbazar	342254
-	-	-	39	20	19	548	174	374	Dwarpara	342255
1	-	1	-	-	-	172	40	132	Chak Urdhab	342256
-	-	-	1	-	1	215	61	154	Chakbalbhadrapur	342257
41	2	39	73	41	32	836	314	522	Chandanpur	342258
-	-	-	-----Un-inhabited-----			-	-	-	Kishmat Dhamtor	342259
7	5	2	14	14	-	806	250	556	Bhagaban Basan	342260
1	-	1	44	4	40	970	389	581	Dhamtor	342261
-	-	-	49	6	43	307	148	159	Purba Satkona	342262
7	3	4	10	8	2	391	147	244	Madhyam Satkona	342263
-	-	-	1	-	1	142	54	88	Bar Pratap	342264
-	-	-	2	-	2	231	94	137	Paschim Satkona	342265
-	-	-	-	-	-	16	10	6	Bara Band	342266
1	-	1	-	-	-	173	78	95	Chak Radha Ballabh	342267
-	-	-	-	-	-	127	44	83	Sankachua	342268
-	-	-	-----Un-inhabited-----			-	-	-	Chak Rameshwar	342269
-	-	-	-	-	-	240	73	167	Mahisha Gerya	342270
-	-	-	-	-	-	24	6	18	Chak Nangulya	342271
-	-	-	-	-	-	87	33	54	Dhani Jagannathpur	342272
1	1	-	5	3	2	256	86	170	Jotdaria	342273
-	-	-	2	2	-	154	53	101	Kalapunja	342274
-	-	-	1	1	-	52	22	30	Taligerya	342275

VILLAGE PRIMARY
C D Block -

Location code number	Name of Village	Area of Village in hectares	Number of households	Total population (including institutional and houseless population)			Population in the age-group 0-6			
				Persons	Males	Females	Persons	Males	Females	
1	2	3	4	5	6	7	8	9	10	
342276	Bar Maishajanki	14.92	31	140	66	74	13	6	7	
342277	Harinagerya	44.50	25	103	56	47	11	8	3	
342278	Kuthegerya	25.89	39	147	78	69	17	10	7	
342279	Dhobadangi	73.65	84	384	199	185	35	16	19	
342280	Bhunabasan	30.61	79	341	168	173	44	21	23	
342281	Khasarhati	52.42	98	473	230	243	60	26	34	
342282	Haladharbar	54.66	58	284	142	142	31	19	12	
342283	Kanubar	35.49	32	140	71	69	15	10	5	
342284	Bara Sati	28.17	92	414	194	220	70	35	35	
342285	Bhai Nagar	69.16	191	882	465	417	91	49	42	
342286	Raypur	25.82	83	395	193	202	52	23	29	
342287	Ban Barasati	43.65	218	1,197	621	576	185	95	90	
342288	Gar Killa	153.18	204	959	489	470	81	40	41	
342289	Radha Kantapur	113.44	150	668	352	316	63	32	31	
342290	Chandipur	50.20	2	10	5	5	-	-	-	
342291	Laugerya	72.10	142	563	288	275	79	39	40	
342292	Bar Ananta	3.24			-----Un-inhabited-----					
342293	Panchberya	21.96	15	61	33	28	9	4	5	
342294	Jagadishpur	12.33	57	245	121	124	52	26	26	
342295	Bhagabanpur	19.42	13	66	30	36	10	6	4	
342296	Alipur	45.18	51	200	100	100	18	7	11	
342297	Chak Rghunath	18.03	7	22	11	11	5	4	1	
342298	Barjashna	25.92	39	154	82	72	8	5	3	
342299	Jushua	59.34	102	450	209	241	42	17	25	
342300	Gobindapur	143.26	237	1,069	512	557	123	58	65	
342301	Benya	169.16	303	1,284	625	659	134	67	67	
342302	Chak Kanu	43.31	167	713	362	351	66	31	35	
342303	Nachhipur	83.75	146	639	318	321	66	31	35	
342304	Dalpatipur	58.84	238	1,098	554	544	139	65	74	
342305	Jot Ankur	23.47	81	347	172	175	32	20	12	
342306	Kismat Debra	46.94	55	238	126	112	23	16	7	
342307	Gashanipur	42.09	41	158	81	77	11	5	6	
342308	Shyamsundarpur	66.37	151	624	310	314	63	34	29	
342309	Gopal Punja	64.35	89	369	191	178	48	26	22	
342310	Panchgerya	57.87	123	537	264	273	61	30	31	
342311	Dhubni	81.75	186	779	405	374	56	26	30	
342312	Jagannathpur	52.61	98	451	221	230	46	22	24	
342313	Chaksaranja	18.21	18	72	36	36	7	3	4	
342314	Saranja	85.39	120	506	238	268	59	24	35	
342315	Mahasimpur	63.94	48	205	102	103	17	11	6	
342316	Belgerya	39.27	42	204	105	99	22	13	9	
342317	Madi Chak	23.51	37	146	73	73	24	11	13	
342318	Mukundapur	85.57	119	516	263	253	35	17	18	
342319	Belar	95.91	222	995	478	517	116	58	58	
342320	Satyapur	139.27	714	3,091	1,553	1,538	319	165	154	
342321	Paikpari	48.82	147	695	351	344	71	38	33	
342322	Jabagerya	224.60	327	1,446	729	717	163	80	83	
342323	Paschimdhorasol	60.19	59	255	122	133	30	14	16	
342324	Abdalipur	149.33	367	1,588	774	814	201	104	97	
342325	Beuchia Farid Chak	47.34	99	425	218	207	46	29	17	
342326	Shal Dahari	191.26	315	1,441	694	747	159	74	85	
342327	Kuchli	44.97	88	422	203	219	64	27	37	
342328	Ramchandrapur	116.65	315	1,399	701	698	236	122	114	
342329	Haridrapat	82.31	220	961	483	478	140	79	61	
342330	Ajukhatujarapal	16.49	6	22	12	10	4	2	2	

PRIMARY CENSUS ABSTRACT

CENSUS ABSTRACT

Debra

Scheduled Castes population			Scheduled Tribes population			Literates			Name of Village
Persons	Males	Females	Persons	Males	Females	Persons	Males	Females	
11	12	13	14	15	16	17	18	19	2
-	-	-	25	8	17	115	59	56	Bar Maishajanki
102	55	47	-	-	-	86	48	38	Harinagerya
39	20	19	84	47	37	100	57	43	Kuthegerya
26	12	14	164	86	78	264	156	108	Dhobadangi
-	-	-	90	46	44	237	128	109	Bhunabasan
-	-	-	7	3	4	344	180	164	Khasarhati
49	28	21	212	102	110	159	91	68	Haladharbar
50	28	22	49	25	24	123	60	63	Kanubar
142	63	79	123	59	64	215	124	91	Bara Sati
100	45	55	94	46	48	643	361	282	Bhai Nagar
9	4	5	-	-	-	297	156	141	Raypur
144	77	67	86	46	40	778	436	342	Ban Barasati
153	74	79	26	11	15	852	431	421	Gar Killa
159	84	75	40	20	20	496	281	215	Radha Kantapur
-	-	-	-	-	-	10	5	5	Chandipur
27	15	12	505	257	248	402	233	169	Laugerya
-----Un-inhabited-----									
27	15	12	13	7	6	49	28	21	Bar Ananta
65	32	33	168	81	87	180	92	88	Panchberya
5	2	3	61	28	33	51	23	28	Jagadishpur
71	39	32	95	42	53	172	92	80	Bhagabanpur
-	-	-	22	11	11	15	7	8	Alipur
-	-	-	-	-	-	139	76	63	Chak Rghunath
5	1	4	163	72	91	308	158	150	Barjashna
176	78	98	169	81	88	878	428	450	Jushua
171	87	84	392	190	202	832	441	391	Gobindapur
221	113	108	169	87	82	484	274	210	Benya
17	8	9	290	147	143	459	255	204	Chak Kanu
26	12	14	167	85	82	778	440	338	Nachhipur
49	28	21	93	47	46	263	139	124	Dalpatipur
99	48	51	28	15	13	181	106	75	Jot Ankur
-	-	-	3	1	2	129	73	56	Kismat Debra
149	77	72	3	2	1	483	258	225	Gashanipur
-	-	-	164	83	81	299	165	134	Shyamsundarpur
89	48	41	174	79	95	419	216	203	Gopal Punja
120	58	62	35	16	19	647	354	293	Panchgerya
-	-	-	141	72	69	330	171	159	Dhubni
-	-	-	-	-	-	63	33	30	Jagannathpur
35	14	21	199	94	105	348	184	164	Chaksaranja
1	-	1	-	-	-	166	87	79	Saranja
11	3	8	16	9	7	163	84	79	Mahasimpur
11	4	7	98	47	51	81	46	35	Belgerya
8	3	5	19	8	11	441	236	205	Madi Chak
383	183	200	274	137	137	555	321	234	Mukundapur
298	146	152	497	242	255	2,252	1,214	1,038	Belar
206	99	107	16	9	7	585	302	283	Satyapur
117	57	60	488	244	244	917	520	397	Paikpari
16	8	8	125	59	66	141	80	61	Jabagerya
372	192	180	605	272	333	1,008	575	433	Paschimdhorasol
38	19	19	60	27	33	279	155	124	Abdalipur
333	146	187	227	110	117	962	527	435	Beuchia Farid Chak
195	94	101	11	6	5	257	150	107	Shal Dahari
136	74	62	228	110	118	878	491	387	Kuchli
43	26	17	78	37	41	536	302	234	Ramchandrapur
-	-	-	-	-	-	13	10	3	Haridrapat
-	-	-	-	-	-	13	10	3	Ajukhatujarapal

VILLAGE PRIMARY
C D Block -

Location code number	Name of Village	Illiterates			Total workers			Main workers		
		Persons	Males	Females	Persons	Males	Females	Persons	Males	Females
1	2	20	21	22	23	24	25	26	27	28
342276	Bar Maishajanki	25	7	18	42	35	7	4	4	-
342277	Harinagerya	17	8	9	35	28	7	29	26	3
342278	Kuthegerya	47	21	26	89	47	42	43	36	7
342279	Dhobadangi	120	43	77	154	135	19	103	99	4
342280	Bhunabasan	104	40	64	135	112	23	80	70	10
342281	Khasarhati	129	50	79	185	135	50	114	112	2
342282	Haladharbar	125	51	74	143	78	65	8	8	-
342283	Kanubar	17	11	6	71	39	32	67	37	30
342284	Bara Sati	199	70	129	198	121	77	18	17	1
342285	Bhai Nagar	239	104	135	393	284	109	288	236	52
342286	Raypur	98	37	61	125	107	18	80	73	7
342287	Ban Barasati	419	185	234	446	369	77	42	41	1
342288	Gar Killa	107	58	49	422	276	146	408	270	138
342289	Radha Kantapur	172	71	101	342	203	139	144	123	21
342290	Chandipur	-	-	-	4	3	1	1	1	-
342291	Laugerya	161	55	106	311	165	146	26	21	5
342292	Bar Ananta				-----Un-inhabited-----					
342293	Panchberya	12	5	7	29	18	11	16	15	1
342294	Jagadishpur	65	29	36	120	69	51	120	69	51
342295	Bhagabanpur	15	7	8	26	14	12	20	14	6
342296	Alipur	28	8	20	82	50	32	82	50	32
342297	Chak Rghunath	7	4	3	9	4	5	5	4	1
342298	Barjashna	15	6	9	56	51	5	52	47	5
342299	Jushua	142	51	91	197	138	59	181	130	51
342300	Gobindapur	191	84	107	472	317	155	358	286	72
342301	Benya	452	184	268	823	411	412	472	285	187
342302	Chak Kanu	229	88	141	330	222	108	303	218	85
342303	Nachhipur	180	63	117	389	197	192	184	152	32
342304	Dalpatipur	320	114	206	458	338	120	182	152	30
342305	Jot Ankur	84	33	51	165	105	60	75	63	12
342306	Kismat Debra	57	20	37	89	65	24	42	38	4
342307	Gashanipur	29	8	21	73	43	30	43	33	10
342308	Shyamsundarpur	141	52	89	288	206	82	259	195	64
342309	Gopal Punja	70	26	44	208	107	101	168	97	71
342310	Panchgerya	118	48	70	259	164	95	238	158	80
342311	Dhubni	132	51	81	357	242	115	338	236	102
342312	Jagannathpur	121	50	71	183	133	50	174	125	49
342313	Chaksaranja	9	3	6	29	24	5	19	16	3
342314	Saranja	158	54	104	235	149	86	59	49	10
342315	Mahasimpur	39	15	24	60	50	10	59	49	10
342316	Belgerya	41	21	20	82	69	13	63	56	7
342317	Madi Chak	65	27	38	83	45	38	-	-	-
342318	Mukundapur	75	27	48	207	176	31	156	139	17
342319	Belar	440	157	283	529	292	237	454	256	198
342320	Satyapur	839	339	500	1,358	901	457	940	736	204
342321	Paikpari	110	49	61	362	238	124	268	219	49
342322	Jabagerya	529	209	320	613	426	187	362	255	107
342323	Paschimdhorasol	114	42	72	102	69	33	40	36	4
342324	Abdalipur	580	199	381	671	421	250	249	214	35
342325	Beuchia Farid Chak	146	63	83	140	115	25	96	86	10
342326	Shal Dahari	479	167	312	834	438	396	379	265	114
342327	Kuchli	165	53	112	185	123	62	169	111	58
342328	Ramchandrapur	521	210	311	576	432	144	230	217	13
342329	Haridrapat	425	181	244	415	281	134	299	227	72
342330	Ajukhatujarapal	9	2	7	14	7	7	6	6	-

PRIMARY CENSUS ABSTRACT

CENSUS ABSTRACT

Debra

Industrial category of main workers													Name of Village 2
Cultivators			Household industry						Other workers				
			Agricultural labourers			workers							
Persons	Males	Females	Persons	Males	Females	Persons	Males	Females	Persons	Males	Females		
29	30	31	32	33	34	35	36	37	38	39	40		
2	2	-	-	-	-	-	-	-	2	2	-	Bar Maishajanki	
23	22	1	2	2	-	1	1	-	3	1	2	Harinagerya	
17	14	3	24	21	3	-	-	-	2	1	1	Kuthegerya	
62	61	1	12	11	1	2	2	-	27	25	2	Dhobadangi	
42	33	9	32	31	1	1	1	-	5	5	-	Bhunabasan	
1	1	-	2	2	-	107	105	2	4	4	-	Khasarhati	
-	-	-	-	-	-	-	-	-	8	8	-	Haladharbar	
11	8	3	54	27	27	-	-	-	2	2	-	Kanubar	
-	-	-	-	-	-	-	-	-	18	17	1	Bara Sati	
100	74	26	38	17	21	129	125	4	21	20	1	Bhai Nagar	
5	5	-	15	13	2	-	-	-	60	55	5	Raypur	
-	-	-	-	-	-	7	7	-	35	34	1	Ban Barasati	
261	174	87	88	48	40	10	8	2	49	40	9	Gar Killa	
74	70	4	15	13	2	5	5	-	50	35	15	Radha Kantapur	
-	-	-	1	1	-	-	-	-	-	-	-	Chandipur	
9	9	-	2	2	-	2	2	-	13	8	5	Laugerya	
-----Un-inhabited-----													
8	7	1	3	3	-	-	-	-	5	5	-	Bar Ananta	
29	23	6	87	44	43	-	-	-	4	2	2	Panchberya	
9	7	2	8	4	4	-	-	-	3	3	-	Jagadishpur	
49	30	19	26	14	12	-	-	-	7	6	-	Bhagabanpur	
-	-	-	5	4	1	-	-	-	-	-	-	Alipur	
45	41	4	3	3	-	-	-	-	4	3	1	Chak Rghunath	
68	67	1	83	38	45	-	-	-	30	25	5	Barjashna	
135	127	8	157	101	56	5	5	-	61	53	8	Jushua	
136	114	22	300	142	158	3	3	-	33	26	7	Gobindapur	
74	71	3	121	79	42	92	54	38	16	14	2	Benya	
28	26	2	120	97	23	4	4	-	32	25	7	Chak Kanu	
55	53	2	62	39	23	2	2	-	63	58	5	Nachhipur	
20	18	2	3	2	1	1	-	1	51	43	8	Dalpatipur	
5	5	-	5	3	2	-	-	-	51	43	8	Jot Ankur	
42	32	10	-	-	-	-	-	-	32	30	2	Kismat Debra	
97	90	7	106	61	45	12	8	4	1	1	-	Gashanipur	
61	45	16	92	40	52	1	1	-	44	36	8	Shyamsundarpur	
23	18	5	144	78	66	1	1	-	14	11	3	Gopal Punja	
99	86	13	111	48	63	16	5	11	70	61	9	Panchgerya	
34	30	4	87	47	40	1	-	1	112	97	15	Dhubni	
14	12	2	-	-	-	-	-	-	52	48	4	Jagannathpur	
16	16	-	7	4	3	-	-	-	5	4	1	Chaksaranja	
35	32	3	12	8	4	-	-	-	36	29	7	Saranja	
46	42	4	-	-	-	4	-	-	12	9	3	Mahasimpur	
-	-	-	-	-	-	1	1	-	16	13	3	Belgerya	
-	-	-	-	-	-	-	-	-	-	-	-	Madi Chak	
101	92	9	3	3	-	3	3	-	49	41	8	Mukundapur	
30	28	2	392	203	189	3	2	1	29	23	6	Belar	
117	109	8	282	183	99	62	47	15	479	397	82	Satyapur	
30	29	1	69	46	23	15	13	2	154	131	23	Paikpari	
63	60	3	223	130	93	7	5	2	69	60	9	Jabagerya	
20	19	1	6	5	1	-	-	-	14	12	2	Paschimdhorasol	
145	132	13	35	23	12	18	18	-	51	41	10	Abdalipur	
37	36	1	12	7	5	1	1	-	46	42	4	Beuchia Farid Chak	
253	166	87	29	14	15	16	15	1	81	70	11	Shal Dahari	
43	40	3	109	55	54	6	6	-	11	10	1	Kuchli	
53	51	2	29	26	3	80	79	1	68	61	7	Ramchandrapur	
71	63	8	148	93	55	6	5	1	74	66	8	Haridrapat	
6	6	-	-	-	-	-	-	-	-	-	-	Ajukhatujarapal	

VILLAGE PRIMARY
C D Block -

Location code number	Name of Village	Industrial category								
		Marginal workers			Cultivators			Agricultural labourers		
		Persons	Males	Females	Persons	Males	Females	Persons	Males	Females
1	2	41	42	43	44	45	46	47	48	49
342276	Bar Maishajanki	38	31	7	23	20	3	13	9	4
342277	Harinagerya	6	2	4	-	-	-	3	2	1
342278	Kuthegerya	46	11	35	11	3	8	23	4	19
342279	Dhobadangi	51	36	15	17	12	5	32	22	10
342280	Bhunabasan	55	42	13	3	2	1	43	32	11
342281	Khasarhati	71	23	48	57	17	40	13	5	8
342282	Haladharbar	135	70	65	14	5	9	89	33	56
342283	Kanubar	4	2	2	1	1	-	2	1	1
342284	Bara Sati	180	104	76	20	14	6	109	39	70
342285	Bhai Nagar	105	48	57	20	9	11	63	25	38
342286	Raypur	45	34	11	-	-	-	23	14	9
342287	Ban Barasati	404	328	76	7	7	-	179	108	71
342288	Gar Killa	14	6	8	9	3	6	1	1	-
342289	Radha Kantapur	198	80	118	2	-	2	122	74	48
342290	Chandipur	3	2	1	-	-	-	3	2	1
342291	Laugerya	285	144	141	1	-	1	282	144	138
342292	Bar Ananta	-----Un-inhabited-----								
342293	Panchberya	13	3	10	-	-	-	4	-	4
342294	Jagadishpur	-	-	-	-	-	-	-	-	-
342295	Bhagabanpur	6	-	6	6	-	6	-	-	-
342296	Alipur	-	-	-	-	-	-	-	-	-
342297	Chak Rghunath	4	-	4	-	-	-	4	-	4
342298	Barjashna	4	4	-	-	-	-	-	-	-
342299	Jushua	16	8	8	6	1	5	8	5	3
342300	Gobindapur	114	31	83	3	3	-	76	12	64
342301	Benya	351	126	225	8	2	6	342	123	219
342302	Chak Kanu	27	4	23	1	1	-	26	3	23
342303	Nachhipur	205	45	160	2	1	1	201	43	158
342304	Dalpatipur	276	186	90	11	11	-	228	147	81
342305	Jot Ankur	90	42	48	26	12	14	49	17	32
342306	Kismat Debra	47	27	20	12	7	5	25	11	14
342307	Gashanipur	30	10	20	6	5	1	12	5	7
342308	Shyamsundarpur	29	11	18	5	4	1	7	4	3
342309	Gopal Punja	40	10	30	22	3	19	14	6	8
342310	Panchgerya	21	6	15	1	-	1	20	6	14
342311	Dhubni	19	6	13	3	1	2	9	1	8
342312	Jagannathpur	9	8	1	3	2	1	1	1	-
342313	Chaksaranja	10	8	2	6	6	-	4	2	2
342314	Saranja	176	100	76	17	17	-	154	78	76
342315	Mahasimpur	1	1	-	1	1	-	-	-	-
342316	Belgerya	19	13	6	5	5	-	13	7	6
342317	Madi Chak	83	45	38	18	15	3	65	30	35
342318	Mukundapur	51	37	14	10	10	-	35	21	14
342319	Belar	75	36	39	1	-	1	70	34	36
342320	Satyapur	418	165	253	15	11	4	357	132	225
342321	Paikpari	94	19	75	33	8	25	19	5	14
342322	Jabagerya	251	171	80	32	31	1	112	66	46
342323	Paschimdhorasol	62	33	29	2	1	1	60	32	28
342324	Abdalipur	422	207	215	26	22	4	346	148	198
342325	Beuchia Farid Chak	44	29	15	-	-	-	44	29	15
342326	Shal Dahari	455	173	282	110	24	86	337	145	192
342327	Kuchli	16	12	4	1	1	-	9	5	4
342328	Ramchandrapur	346	215	131	30	29	1	183	112	71
342329	Haridrapat	116	54	62	1	1	-	88	32	56
342330	Ajukhatujarapal	8	1	7	-	-	-	7	1	6

PRIMARY CENSUS ABSTRACT

CENSUS ABSTRACT

Debra

of marginal workers

Household industry workers			Other workers			Non-workers			Name of Village	Location code number
Persons	Males	Females	Persons	Males	Females	Persons	Males	Females		
50	51	52	53	54	55	56	57	58	2	1
-	-	-	2	2	-	98	31	67	Bar Maishajanki	342276
2	-	2	1	-	1	68	28	40	Harinagerya	342277
1	-	1	11	4	7	58	31	27	Kuthegerya	342278
-	-	-	2	2	-	230	64	166	Dhobadangi	342279
5	4	1	4	4	-	206	56	150	Bhunabasan	342280
-	-	-	1	1	-	288	95	193	Khasarhati	342281
-	-	-	32	32	-	141	64	77	Haladharbar	342282
-	-	-	1	-	1	69	32	37	Kanubar	342283
-	-	-	51	51	-	216	73	143	Bara Sati	342284
11	9	2	11	5	6	489	181	308	Bhai Nagar	342285
-	-	-	22	20	2	270	86	184	Raypur	342286
108	107	1	110	106	4	751	252	499	Ban Barasati	342287
1	-	1	3	2	1	537	213	324	Gar Killa	342288
-	-	-	74	6	68	326	149	177	Radha Kantapur	342289
-	-	-	-	-	-	6	2	4	Chandipur	342290
-	-	-	2	-	2	252	123	129	Laugerya	342291
-----Un-inhabited-----									Bar Ananta	342292
-	-	-	9	3	6	32	15	17	Panchberya	342293
-	-	-	-	-	-	125	52	73	Jagadishpur	342294
-	-	-	-	-	-	40	16	24	Bhagabanpur	342295
-	-	-	-	-	-	118	50	68	Alipur	342296
-	-	-	-	-	-	13	7	6	Chak Rghunath	342297
-	-	-	4	4	-	98	31	67	Barjashna	342298
1	1	-	1	1	-	253	71	182	Jushua	342299
2	-	2	33	16	17	597	195	402	Gobindapur	342300
1	1	-	-	-	-	461	214	247	Benya	342301
-	-	-	-	-	-	383	140	243	Chak Kanu	342302
-	-	-	2	1	1	250	121	129	Nachhipur	342303
1	-	1	36	28	8	640	216	424	Dalpatipur	342304
1	-	1	14	13	1	182	67	115	Jot Ankur	342305
-	-	-	10	9	1	149	61	88	Kismat Debra	342306
5	-	5	7	-	7	85	38	47	Gashanipur	342307
13	-	13	4	3	1	336	104	232	Shyamsundarpur	342308
1	1	-	3	-	3	161	84	77	Gopal Punja	342309
-	-	-	-	-	-	278	100	178	Panchgerya	342310
3	1	2	4	3	1	422	163	259	Dhubni	342311
-	-	-	5	5	-	268	88	180	Jagannathpur	342312
-	-	-	-	-	-	43	12	31	Chaksaranja	342313
-	-	-	5	5	-	271	89	182	Saranja	342314
-	-	-	-	-	-	145	52	93	Mahasimpur	342315
-	-	-	1	1	-	122	36	86	Belgerya	342316
-	-	-	-	-	-	63	28	35	Madi Chak	342317
1	1	-	5	5	-	309	87	222	Mkundapur	342318
-	-	-	4	2	2	466	186	280	Belar	342319
9	4	5	37	18	19	1,733	652	1,081	Satyapur	342320
26	3	23	16	3	13	333	113	220	Paikpari	342321
18	12	6	89	62	27	833	303	530	Jabagerya	342322
-	-	-	-	-	-	153	53	100	Paschimdhorasol	342323
36	24	12	14	13	1	917	353	564	Abdalipur	342324
-	-	-	-	-	-	285	103	182	Beuchia Farid Chak	342325
1	1	-	7	3	4	607	256	351	Shal Dahari	342326
1	1	-	5	5	-	237	80	157	Kuchli	342327
6	3	3	127	71	56	823	269	554	Ramchandrapur	342328
7	6	1	20	15	5	546	202	344	Haridrapat	342329
-	-	-	1	-	1	8	5	3	Ajukhatujarapal	342330

VILLAGE PRIMARY
C D Block -

Location code number	Name of Village	Area of Village in hectares	Number of households	Total population (including institutional and houseless population)			Population in the age-group 0-6			
				Persons	Males	Females	Persons	Males	Females	
1	2	3	4	5	6	7	8	9	10	
342331	Chak Asraf	92.51	207	935	462	473	115	62	53	
342332	Hadira	145.45	216	888	442	446	99	41	58	
342333	Khas Bar	92.66	115	489	248	241	55	25	30	
342334	Brindaban Chak	27.82	53	217	113	104	18	8	10	
342335	Itai	99.55	239	939	487	452	103	54	49	
342336	Teghari	85.79	131	526	261	265	55	28	27	
342337	Chak Manu	90.22	131	597	299	298	70	33	37	
342338	Bar Jhikuria	60.93	153	708	362	346	95	45	50	
342339	Sekendar Chak	54.75		-----Un-inhabited-----						
342340	Dinapur	36.22	93	388	184	204	38	17	21	
342341	Chakprasad	36.68	27	122	61	61	15	8	7	
342342	Mirjjapur	69.65	100	435	218	217	49	21	28	
342343	Chak Arjjuni	33.12	46	182	89	93	17	8	9	
342344	Chak Mamudpur	16.30	21	82	46	36	9	4	5	
342345	Sangopinathpur	10.02	40	165	86	79	17	9	8	
342346	Ballabhpur	17.56	42	152	82	70	13	10	3	
342347	Dhit Gerya	38.31	91	388	194	194	29	13	16	
342348	Sabi Gerya	33.71	56	230	117	113	22	9	13	
342349	Kajla Gerya	24.15	29	122	62	60	12	5	7	
342350	Dogerya	25.53	51	203	102	101	26	12	14	
342351	Srikrishnapur	50.12	82	355	189	166	39	20	19	
342352	Jhikuria	90.01	105	413	206	207	40	23	17	
342353	Dig Barasati	50.44	94	391	192	199	52	31	21	
342354	Barkhola	39.91	86	388	191	197	49	23	26	
342355	Paschim Lahana	33.38	65	265	124	141	25	12	13	
342356	Chak Shyampur	37.51	46	188	97	91	16	8	8	
342357	Chak Lahana	32.40	73	309	158	151	44	28	16	
342358	Chalta Gerya	32.71	56	239	127	112	18	11	7	
342359	Panifalia	54.32	50	216	99	117	25	10	15	
342360	Kuldiha (1St. Part)	51.89	117	496	250	246	50	28	22	
342361	Sangosanipur	39.99	95	412	210	202	39	18	21	
342362	Kuldiha (2Nd Part)	11.93	27	101	49	52	9	5	4	
342363	Chak Gokul	7.81	1	16	8	8	2	2	-	
342364	Bhupatipur	34.14	68	273	134	139	45	19	26	
342365	Phulgerya	68.18	78	299	145	154	26	7	19	
342366	Debra	122.64	566	2,347	1,184	1,163	228	112	116	
342367	Hasimpur	69.86	130	606	283	323	58	21	37	
342368	Durgapur	65.32	84	348	172	176	37	16	21	
342369	Gopinathpur	46.87	75	307	160	147	27	14	13	
342370	Matkatpur	48.61	41	174	77	97	20	11	9	
342371	Basudebpur	33.63	41	181	98	83	15	9	6	
342372	Brindabanpur	50.29	75	318	162	156	28	16	12	
342373	Raghunathpur	27.53	37	159	83	76	26	14	12	
342374	Bela Gerya	35.37	41	202	99	103	16	9	7	
342375	Jagat Mani	34.08	98	429	219	210	49	24	25	
342376	Khana Mohan	107.16	136	551	274	277	58	30	28	
342377	Chak Khanjadi	12.33	64	269	139	130	26	15	11	
342378	Serpur	25.74	42	178	94	84	21	13	8	
342379	Balbanda 2Nd Part	40.38	104	436	231	205	50	27	23	
342380	Chak Bahadur	32.31	43	166	81	85	23	11	12	
342381	Jamuna Baishnab Chak	15.16	30	129	72	57	11	5	6	
342382	Amadpur	62.29	116	493	246	247	66	27	39	
342383	Rostampur	19.02	94	406	210	196	64	34	30	
342384	Bal Banda	75.07		-----Un-inhabited-----						
342385	Chak Serpur	10.72	10	44	20	24	3	-	3	

PRIMARY CENSUS ABSTRACT

CENSUS ABSTRACT

Debra

Scheduled Castes population			Scheduled Tribes population			Literates			Name of Village
Persons	Males	Females	Persons	Males	Females	Persons	Males	Females	
11	12	13	14	15	16	17	18	19	2
99	49	50	134	69	65	500	272	228	Chak Asraf
22	8	14	293	143	150	645	368	277	Hadira
28	15	13	232	118	114	321	183	138	Khas Bar
-	-	-	179	92	87	168	102	66	Brindaban Chak
28	16	12	431	218	213	594	345	249	Itai
108	60	48	156	72	84	398	215	183	Teghari
97	53	44	264	134	130	419	234	185	Chak Manu
131	60	71	181	96	85	492	277	215	Bar Jhikuria
-----Un-inhabited-----									
170	81	89	116	57	59	230	131	99	Sekendar Chak
-	-	-	51	20	31	92	50	42	Dinapur
-	-	-	184	80	104	320	179	141	Chakprasad
-	-	-	-	-	-	156	78	78	Mirjapur
-	-	-	42	22	20	64	40	24	Chak Arjunji
-	-	-	131	67	64	119	72	47	Chak Mamudpur
37	22	15	28	16	12	119	67	52	Sangopinathpur
8	3	5	133	67	66	269	155	114	Ballabhpur
-	-	-	70	33	37	170	93	77	Dhit Gerya
-	-	-	-	-	-	99	56	43	Sabi Gerya
-	-	-	147	73	74	111	63	48	Kajla Gerya
-	-	-	77	40	37	277	156	121	Dogerya
96	47	49	116	61	55	366	183	183	Srikrishnapur
17	9	8	301	147	154	253	137	116	Jhikuria
-	-	-	220	106	114	230	131	99	Dig Barasati
19	7	12	81	39	42	204	103	101	Barkhola
12	8	4	32	18	14	204	103	101	Paschim Lahana
-	-	-	95	51	44	246	123	123	Chak Shyampur
-	-	-	103	55	48	183	103	80	Chak Lahana
-	-	-	70	30	40	167	83	84	Chalta Gerya
-	-	-	97	47	50	380	201	179	Panifalia
-	-	-	57	26	31	293	170	123	Kuldiha (1St. Part)
-	-	-	82	38	44	69	42	27	Sangosanipur
-	-	-	-	-	-	14	6	8	Kuldiha (2Nd Part)
26	16	10	171	84	87	194	103	91	Chak Gokul
12	6	6	3	2	1	259	135	124	Bhupatipur
288	139	149	204	112	92	1,730	947	783	Phulgerya
8	1	7	155	75	80	513	249	264	Debra
-	-	-	85	40	45	221	118	103	Hasimpur
-	-	-	128	72	56	195	114	81	Durgapur
-	-	-	61	28	33	133	59	74	Gopinathpur
4	3	1	81	39	42	160	86	74	Matkatpur
8	5	3	88	39	49	257	140	117	Basudebpur
4	3	1	48	26	22	122	65	57	Brindabanpur
25	10	15	13	7	6	162	82	80	Raghunathpur
196	101	95	141	70	71	270	161	109	Bela Gerya
175	82	93	115	61	54	485	239	246	Jagat Mani
112	52	60	46	24	22	206	117	89	Khana Mohan
-	-	-	78	40	38	120	70	50	Chak Khanjadi
130	72	58	166	87	79	285	167	118	Serapur
18	8	10	94	48	46	101	55	46	Balbanda 2Nd Part
52	27	25	15	9	6	92	60	32	Chak Bahadur
248	121	127	85	42	43	251	153	98	Jamuna Baishnab Chak
62	31	31	112	55	57	224	133	91	Amadpur
-----Un-inhabited-----									
8	3	5	36	17	19	19	12	7	Bal Banda
									Chak Serpur

VILLAGE PRIMARY
C D Block -

Location code number	Name of Village	Illiterates			Total workers			Main workers		
		Persons	Males	Females	Persons	Males	Females	Persons	Males	Females
1	2	20	21	22	23	24	25	26	27	28
342331	Chak Asraf	435	190	245	438	269	169	230	193	37
342332	Hadira	243	74	169	504	295	209	396	276	120
342333	Khas Bar	168	65	103	272	154	118	60	50	10
342334	Brindaban Chak	49	11	38	137	66	71	131	63	68
342335	Itai	345	142	203	498	318	180	450	308	142
342336	Teghari	128	46	82	297	171	126	250	167	83
342337	Chak Manu	178	65	113	263	174	89	53	49	4
342338	Bar Jhikuria	216	85	131	270	210	60	116	110	6
342339	Sekendar Chak				-----Un-inhabited-----					
342340	Dinapur	158	53	105	228	123	105	12	10	2
342341	Chakprasad	30	11	19	64	41	23	18	16	2
342342	Mirjjapur	115	39	76	253	142	111	58	50	8
342343	Chak Arjjuni	26	11	15	112	59	53	107	59	48
342344	Chak Mamudpur	18	6	12	50	28	22	44	25	19
342345	Sangopinathpur	46	14	32	98	55	43	93	52	41
342346	Ballabhpur	33	15	18	100	54	46	94	50	44
342347	Dhit Gerya	119	39	80	255	129	126	97	87	10
342348	Sabi Gerya	60	24	36	105	78	27	105	78	27
342349	Kajla Gerya	23	6	17	54	46	8	46	44	2
342350	Dogerya	92	39	53	99	56	43	98	55	43
342351	Srikrishnapur	78	33	45	149	113	36	133	108	25
342352	Jhikuria	47	23	24	204	132	72	61	48	13
342353	Dig Barasati	138	55	83	216	106	110	17	13	4
342354	Barkhola	158	60	98	231	124	107	21	13	8
342355	Paschim Lahana	61	21	40	101	77	24	29	25	4
342356	Chak Shyampur	30	13	17	75	55	20	65	45	20
342357	Chak Lahana	63	35	28	122	86	36	74	54	20
342358	Chalta Gerya	56	24	32	143	81	62	63	53	10
342359	Panifalia	49	16	33	96	71	25	96	71	25
342360	Kuldiha (1St. Part)	116	49	67	230	155	75	120	107	13
342361	Sangosanipur	119	40	79	218	144	74	215	141	74
342362	Kuldiha (2Nd Part)	32	7	25	62	31	31	61	31	30
342363	Chak Gokul	2	2	-	7	4	3	2	2	-
342364	Bhupatipur	79	31	48	51	30	21	9	6	3
342365	Phulgerya	40	10	30	69	41	28	10	5	5
342366	Debra	617	237	380	958	684	274	738	573	165
342367	Hasimpur	93	34	59	268	196	72	263	194	69
342368	Durgapur	127	54	73	147	103	44	51	46	5
342369	Gopinathpur	112	46	66	143	84	59	5	3	2
342370	Matkatpur	41	18	23	62	45	17	58	42	16
342371	Basudebpur	21	12	9	86	52	34	30	25	5
342372	Brindabanpur	61	22	39	116	91	25	19	16	3
342373	Raghunathpur	37	18	19	72	55	17	35	33	2
342374	Bela Gerya	40	17	23	76	59	17	39	39	-
342375	Jagat Mani	159	58	101	225	127	98	85	74	11
342376	Khana Mohan	66	35	31	350	177	173	22	11	11
342377	Chak Khanjadi	63	22	41	114	85	29	53	51	2
342378	Serpur	58	24	34	85	54	31	36	34	2
342379	Balbanda 2Nd Part	151	64	87	210	142	68	30	21	9
342380	Chak Bahadur	65	26	39	88	53	35	8	5	3
342381	Jamuna Baishnab Chak	37	12	25	86	49	37	48	43	5
342382	Amadpur	242	93	149	343	180	163	199	160	39
342383	Rostampur	182	77	105	216	113	103	100	89	11
342384	Bal Banda				-----Un-inhabited-----					
342385	Chak Serpur	25	8	17	31	13	18	2	2	-

PRIMARY CENSUS ABSTRACT

CENSUS ABSTRACT

Debra

Industrial category of main workers													Name of Village 2
Cultivators			Household industry						Other workers				
Persons	Males	Females	Agricultural labourers			workers			Persons	Males	Females		
			Persons	Males	Females	Persons	Males	Females					
29	30	31	32	33	34	35	36	37	38	39	40		
78	74	4	99	69	30	37	36	1	16	14	2	Chak Asraf	
98	79	19	201	112	89	6	2	4	91	83	8	Hadira	
19	18	1	33	25	8	4	3	1	4	4	-	Khas Bar	
38	21	17	80	32	48	1	-	1	12	10	2	Brindaban Chak	
113	102	11	289	163	126	-	-	-	48	43	5	Itai	
57	50	7	141	75	66	11	9	2	41	33	8	Teghari	
37	36	1	-	-	-	-	-	-	16	13	3	Chak Manu	
23	23	-	-	-	-	64	62	2	29	25	4	Bar Jhikuria	
-----Un-inhabited-----													Sekendar Chak
-	-	-	-	-	-	-	-	-	12	10	2	Dinapur	
6	6	-	1	-	1	1	1	-	10	9	1	Chakprasad	
22	22	-	4	3	1	1	1	-	31	24	7	Mirjapur	
52	31	21	38	17	21	5	5	-	12	6	6	Chak Arjuni	
12	6	6	28	16	12	-	-	-	4	3	1	Chak Mamudpur	
4	3	1	87	47	40	-	-	-	2	2	-	Sangopinathpur	
6	3	3	85	45	40	1	1	-	2	1	1	Ballabhpur	
36	32	4	52	49	3	-	-	-	9	6	3	Dhit Gerya	
25	21	4	55	34	21	1	1	-	24	22	2	Sabi Gerya	
29	27	2	1	1	-	-	-	-	16	16	-	Kajla Gerya	
14	14	-	80	39	41	-	-	-	4	2	2	Dogerya	
59	55	4	39	26	13	-	-	-	35	27	8	Srikrishnapur	
30	27	3	7	3	4	14	9	5	10	9	1	Jhikuria	
-	-	-	-	-	-	-	-	-	17	13	4	Dig Barasati	
4	2	2	8	3	5	-	-	-	9	8	1	Barkhola	
9	8	1	1	-	1	2	2	-	17	15	2	Paschim Lahana	
29	26	3	28	14	14	-	-	-	8	5	3	Chak Shyampur	
32	30	2	32	15	17	-	-	-	10	9	1	Chak Lahana	
37	34	3	16	10	6	-	-	-	10	9	1	Chalta Gerya	
69	52	17	18	12	6	-	-	-	9	7	2	Panifalia	
81	74	7	2	1	1	1	-	1	36	32	4	Kuldiha (1St. Part)	
38	33	5	149	84	65	2	-	2	26	24	2	Sangosanipur	
7	7	-	53	23	30	-	-	-	1	1	-	Kuldiha (2Nd Part)	
-	-	-	-	-	-	-	-	-	2	2	-	Chak Gokul	
-	-	-	2	1	1	-	-	-	7	5	2	Bhupatipur	
3	3	-	-	-	-	-	-	-	7	2	5	Phulgerya	
46	41	5	207	118	89	16	13	3	469	401	68	Debra	
110	86	24	86	49	37	4	2	2	63	57	6	Hasimpur	
12	12	-	16	15	1	4	2	2	19	17	2	Durgapur	
-	-	-	-	-	-	-	-	-	5	3	2	Gopinathpur	
22	20	2	29	16	13	-	-	-	7	6	1	Matkatpur	
18	18	-	-	-	-	-	-	-	12	7	5	Basudebpur	
-	-	-	2	2	-	-	-	-	17	14	3	Brindabanpur	
22	22	-	-	-	-	-	-	-	13	11	2	Raghunathpur	
32	32	-	-	-	-	-	-	-	7	7	-	Bela Gerya	
11	11	-	65	54	11	-	-	-	9	9	-	Jagat Mani	
4	2	2	1	-	1	-	-	-	17	9	8	Khana Mohan	
30	30	-	10	10	-	-	-	-	13	11	2	Chak Khanjadi	
17	16	1	19	18	1	-	-	-	-	-	-	Serpur	
-	-	-	-	-	-	-	-	-	30	21	9	Balbanda 2Nd Part	
-	-	-	-	-	-	-	-	-	8	5	3	Chak Bahadur	
19	19	-	15	11	4	-	-	-	14	13	1	Jamuna Baishnab Chak	
137	117	20	43	28	15	-	-	-	19	15	4	Amadpur	
13	11	2	86	77	9	-	-	-	1	1	-	Rostampur	
-----Un-inhabited-----													Bal Banda
-	-	-	2	2	-	-	-	-	-	-	-	Chak Serpur	

VILLAGE PRIMARY
C D Block -

Location code number		Industrial category								
		Marginal workers			Cultivators			Agricultural labourers		
		Persons	Males	Females	Persons	Males	Females	Persons	Males	Females
1	2	41	42	43	44	45	46	47	48	49
342331	Chak Asraf	208	76	132	2	2	-	180	55	125
342332	Hadira	108	19	89	48	3	45	47	4	43
342333	Khas Bar	212	104	108	15	12	3	194	91	103
342334	Brindaban Chak	6	3	3	-	-	-	3	1	2
342335	Itai	48	10	38	25	1	24	19	7	12
342336	Teghari	47	4	43	12	-	12	20	3	17
342337	Chak Manu	210	125	85	26	21	5	182	104	78
342338	Bar Jhikuria	154	100	54	23	17	6	122	75	47
342339	Sekendar Chak	-----Un-inhabited-----								
342340	Dinapur	216	113	103	20	12	8	166	71	95
342341	Chakprasad	46	25	21	18	10	8	26	14	12
342342	Mirjjapur	195	92	103	90	38	52	82	42	40
342343	Chak Arjjuni	5	-	5	4	-	4	-	-	-
342344	Chak Mamudpur	6	3	3	2	2	-	2	1	1
342345	Sangopinathpur	5	3	2	-	-	-	3	2	1
342346	Ballabhpur	6	4	2	1	-	1	3	2	1
342347	Dhit Gerya	158	42	116	5	4	1	148	36	112
342348	Sabi Gerya	-	-	-	-	-	-	-	-	-
342349	Kajla Gerya	8	2	6	-	-	-	1	1	-
342350	Dogerya	1	1	-	-	-	-	-	-	-
342351	Srikrishnapur	16	5	11	-	-	-	15	4	11
342352	Jhikuria	143	84	59	14	12	2	108	58	50
342353	Dig Barasati	199	93	106	-	-	-	199	93	106
342354	Barkhola	210	111	99	29	18	11	180	92	88
342355	Paschim Lahana	72	52	20	21	21	-	39	21	18
342356	Chak Shyampur	10	10	-	-	-	-	8	8	-
342357	Chak Lahana	48	32	16	4	2	2	40	27	13
342358	Chalta Gerya	80	28	52	-	-	-	46	20	26
342359	Panifalia	-	-	-	-	-	-	-	-	-
342360	Kuldiha (1St. Part)	110	48	62	1	1	-	79	36	43
342361	Sangosanipur	3	3	-	-	-	-	1	1	-
342362	Kuldiha (2Nd Part)	1	-	1	-	-	-	1	-	1
342363	Chak Gokul	5	2	3	1	-	1	-	-	-
342364	Bhupatipur	42	24	18	7	6	1	14	9	5
342365	Phulgerya	59	36	23	9	9	-	6	5	1
342366	Debra	220	111	109	1	1	-	167	67	100
342367	Hasimpur	5	2	3	2	2	-	3	-	3
342368	Durgapur	96	57	39	35	33	2	49	17	32
342369	Gopinathpur	138	81	57	55	39	16	82	41	41
342370	Matkatpur	4	3	1	1	1	-	3	2	1
342371	Basudebpur	56	27	29	1	-	1	45	18	27
342372	Brindabanpur	97	75	22	30	30	-	46	26	20
342373	Raghunathpur	37	22	15	-	-	-	29	16	13
342374	Bela Gerya	37	20	17	-	-	-	32	15	17
342375	Jagat Mani	140	53	87	1	1	-	138	52	86
342376	Khana Mohan	328	166	162	-	-	-	328	166	162
342377	Chak Khanjadi	61	34	27	8	7	1	53	27	26
342378	Serpur	49	20	29	11	4	7	37	15	22
342379	Balbanda 2Nd Part	180	121	59	63	58	5	106	54	52
342380	Chak Bahadur	80	48	32	31	22	9	47	26	21
342381	Jamuna Baishnab Chak	38	6	32	-	-	-	36	4	32
342382	Amadpur	144	20	124	18	2	16	125	18	107
342383	Rostampur	116	24	92	12	3	9	104	21	83
342384	Bal Banda	-----Un-inhabited-----								
342385	Chak Serpur	29	11	18	-	-	-	29	11	18

PRIMARY CENSUS ABSTRACT

CENSUS ABSTRACT

Debra

of marginal workers

Household industry workers			Other workers			Non-workers			Name of Village	Location code number
Persons	Males	Females	Persons	Males	Females	Persons	Males	Females		
50	51	52	53	54	55	56	57	58	2	1
14	12	2	12	7	5	497	193	304	Chak Asraf	342331
2	1	1	11	11	-	384	147	237	Hadira	342332
2	1	1	1	-	1	217	94	123	Khas Bar	342333
2	1	1	1	1	-	80	47	33	Brindaban Chak	342334
-	-	-	4	2	2	441	169	272	Itai	342335
8	-	8	7	1	6	229	90	139	Teghari	342336
-	-	-	2	-	2	334	125	209	Chak Manu	342337
8	7	1	1	1	-	438	152	286	Bar Jhikuria	342338
-----Un-inhabited-----									Sekendar Chak	342339
18	18	-	12	12	-	160	61	99	Dinapur	342340
1	-	1	1	1	-	58	20	38	Chakprasad	342341
4	1	3	19	11	8	182	76	106	Mirjapur	342342
-	-	-	1	-	1	70	30	40	Chak Arijuni	342343
-	-	-	2	-	2	32	18	14	Chak Mamudpur	342344
2	1	1	-	-	-	67	31	36	Sangopinathpur	342345
-	-	-	2	2	-	52	28	24	Ballabhpur	342346
-	-	-	5	2	3	133	65	68	Dhit Gerya	342347
-	-	-	-	-	-	125	39	86	Sabi Gerya	342348
-	-	-	7	1	6	68	16	52	Kajla Gerya	342349
1	1	-	-	-	-	104	46	58	Dogerya	342350
1	1	-	-	-	-	206	76	130	Srikrishnapur	342351
5	3	2	16	11	5	209	74	135	Jhikuria	342352
-	-	-	-	-	-	175	86	89	Dig Barasati	342353
-	-	-	1	1	-	157	67	90	Barkhola	342354
7	5	2	5	5	-	164	47	117	Paschim Lahana	342355
-	-	-	2	2	-	113	42	71	Chak Shyampur	342356
1	1	-	3	2	1	187	72	115	Chak Lahana	342357
-	-	-	34	8	26	96	46	50	Chalta Gerya	342358
-	-	-	-	-	-	120	28	92	Panifalia	342359
-	-	-	30	11	19	266	95	171	Kuldiha (1St. Part)	342360
-	-	-	2	2	-	194	66	128	Sangosanipur	342361
-	-	-	-	-	-	39	18	21	Kuldiha (2Nd Part)	342362
-	-	-	4	2	2	9	4	5	Chak Gokul	342363
4	1	3	17	8	9	222	104	118	Bhupatipur	342364
17	1	16	27	21	6	230	104	126	Phulgerya	342365
2	1	1	50	42	8	1,389	500	889	Debra	342366
-	-	-	-	-	-	338	87	251	Hasimpur	342367
3	-	3	9	7	2	201	69	132	Durgapur	342368
1	1	-	-	-	-	164	76	88	Gopinathpur	342369
-	-	-	-	-	-	112	32	80	Matkatpur	342370
-	-	-	10	9	1	95	46	49	Basudebpur	342371
4	3	1	17	16	1	202	71	131	Brindabanpur	342372
-	-	-	8	6	2	87	28	59	Raghunathpur	342373
-	-	-	5	5	-	126	40	86	Bela Gerya	342374
-	-	-	1	-	1	204	92	112	Jagat Mani	342375
-	-	-	-	-	-	201	97	104	Khana Mohan	342376
-	-	-	-	-	-	155	54	101	Chak Khanjadi	342377
-	-	-	1	1	-	93	40	53	Serpur	342378
-	-	-	11	9	2	226	89	137	Balbanda 2Nd Part	342379
-	-	-	2	-	2	78	28	50	Chak Bahadur	342380
-	-	-	2	2	-	43	23	20	Jamuna Baishnab Chak	342381
-	-	-	1	-	1	150	66	84	Amadpur	342382
-	-	-	-	-	-	190	97	93	Rostampur	342383
-----Un-inhabited-----									Bal Banda	342384
-	-	-	-	-	-	13	7	6	Chak Serpur	342385

VILLAGE PRIMARY
C D Block -

Location code number	Name of Village	Area of Village in hectares	Number of households	Total population (including institutional and houseless population)			Population in the age-group 0-6		
				Persons	Males	Females	Persons	Males	Females
1	2	3	4	5	6	7	8	9	10
342386	Serpur	15.49				-----Un-inhabited-----			
342387	Chak Gobinda	19.15				-----Un-inhabited-----			
342388	Chak Balbanda	32.08				-----Un-inhabited-----			
342389	Saotal Chak	2.88	5	24	10	14	4	1	3
342390	Bharatpur	62.35	78	341	171	170	24	13	11
342391	Ashari	69.55	150	685	330	355	85	40	45
342392	Jagal	76.45	115	503	258	245	42	17	25
342393	Arijuni	98.57	191	788	412	376	56	33	23
342394	Bari Gerya	41.21	69	287	154	133	25	17	8
342395	Chak Balaram	58.51	68	269	134	135	29	12	17
342396	Kabilpur	43.75	48	201	102	99	16	7	9
342397	Pani Gerya	42.09	119	483	242	241	34	16	18
342398	Kalyanpur	98.14	169	737	351	386	70	28	42
342399	Dwarikapur	107.08	182	692	346	346	68	27	41
342400	Haipat	59.08	315	1,334	672	662	133	72	61
342401	Alisagar	129.50	429	1,822	916	906	210	104	106
342402	Madhabpur	74.63	205	885	464	421	91	50	41
342403	Baichri	28.36	19	72	41	31	4	3	1
342404	Chak Matkatpur	36.18	11	36	20	16	2	1	1
342405	Shalkuti	60.50	117	496	248	248	61	26	35
342406	Ashutia	35.51	60	276	138	138	35	15	20
342407	Narayan Bati	46.90	68	285	138	147	30	10	20
342408	Harashankarpur	27.51	11	44	23	21	3	2	1
342409	Santurya	48.44	21	90	43	47	4	2	2
342410	Kishorpur	29.45	50	188	100	88	10	2	8
342411	Khar Gerya	20.42	17	70	31	39	5	1	4
342412	Baita Bar	32.04	70	308	158	150	32	15	17
342413	Nankar Katai	59.73	100	479	238	241	65	26	39
342414	Katai	71.00	120	526	280	246	47	23	24
342415	Bar Katai	56.18	87	406	214	192	42	23	19
342416	Dhanda Gerya	77.42	90	366	192	174	53	31	22
342417	Taradighi 1St Part	14.98	17	68	33	35	10	7	3
342418	Saed Chak	82.62	62	262	132	130	31	17	14
342419	Simana Shubhadrapat	85.03	157	672	325	347	80	33	47
342420	Taradighi 2Nd Part	5.37	8	31	17	14	-	-	-
342421	Hari Charan	63.04	130	566	280	286	56	26	30
342422	Baicha	86.68	109	485	248	237	55	30	25
342423	Naya Baran	41.56	45	218	112	106	24	16	8
342424	Padyampur	33.04	51	224	101	123	24	11	13
342425	Daunya	64.64	75	325	179	146	26	15	11
342426	Simla Mahabila	70.94	66	293	152	141	30	17	13
342427	Pura Gerya	38.45	49	215	114	101	28	18	10
342428	Dhenga	69.60	299	1,250	632	618	114	55	59
342429	Galimpur	54.28	97	399	204	195	48	32	16
342430	Rampur Chak	51.33	179	762	382	380	82	33	49
342431	Hadla	148.22	226	1,021	493	528	151	75	76
342432	Narasingha	29.83	63	258	134	124	22	13	9
342433	Mamud Chak	37.06	41	192	96	96	18	10	8
342434	Amba Dighi	120.13	183	801	422	379	76	41	35
342435	Jalimanda	299.69	551	2,263	1,132	1,131	239	129	110
342436	Ghosh Khira	83.10	127	556	282	274	79	44	35
342437	Madpur	89.56	78	321	161	160	43	20	23
342438	Bhampur	158.18	128	518	259	259	54	30	24
342439	Singarpur	146.21	269	1,126	559	567	125	57	68
342440	Rampura	57.38	111	491	235	256	51	24	27

PRIMARY CENSUS ABSTRACT

CENSUS ABSTRACT

Debra

Scheduled Castes population			Scheduled Tribes population			Literates			Name of Village
Persons	Males	Females	Persons	Males	Females	Persons	Males	Females	
11	12	13	14	15	16	17	18	19	2
									-----Un-inhabited-----
									-----Un-inhabited-----
									-----Un-inhabited-----
									Serpur
									Chak Gobinda
									Chak Balbanda
24	10	14	-	-	-	17	7	10	Saotal Chak
15	6	9	28	14	14	224	115	109	Bharatpur
201	95	106	66	34	32	480	247	233	Ashari
20	11	9	134	63	71	315	176	139	Jagal
-	-	-	159	79	80	668	360	308	Arjjuni
3	2	1	69	40	29	222	126	96	Bari Gerya
16	10	6	89	48	41	215	115	100	Chak Balaram
-	-	-	66	33	33	156	89	67	Kabilpur
4	2	2	86	48	38	404	217	187	Pani Gerya
23	11	12	190	85	105	571	290	281	Kalyanpur
3	1	2	286	151	135	539	296	243	Dwarikapur
88	42	46	142	72	70	1,065	551	514	Haipat
170	91	79	498	241	257	1,197	664	533	Alisagar
58	32	26	460	238	222	588	343	245	Madhabpur
-	-	-	-	-	-	63	38	25	Baichri
-	-	-	-	-	-	34	19	15	Chak Matkatpur
101	44	57	105	56	49	371	205	166	Shalkuti
5	1	4	77	34	43	183	103	80	Ashutia
34	20	14	74	35	39	198	106	92	Narayan Bati
-	-	-	9	4	5	35	19	16	Harashankarpur
-	-	-	-	-	-	80	41	39	Santurya
-	-	-	-	-	-	173	96	77	Kishorpur
22	10	12	-	-	-	61	30	31	Khar Gerya
-	-	-	207	107	100	227	127	100	Baita Bar
225	110	115	46	20	26	325	183	142	Nankar Katai
-	-	-	288	150	138	336	222	114	Katai
-	-	-	144	72	72	319	180	139	Bar Katai
68	35	33	165	85	80	183	107	76	Dhanda Gerya
11	5	6	8	5	3	49	23	26	Taradighi 1St Part
56	31	25	79	37	42	196	105	91	Saed Chak
199	91	108	407	199	208	398	244	154	Simana Shubhadrapat
-	-	-	-	-	-	30	17	13	Taradighi 2Nd Part
21	7	14	220	112	108	375	203	172	Hari Charan
63	37	26	20	10	10	398	212	186	Baicha
-	-	-	9	6	3	174	90	84	Naya Baran
-	-	-	7	3	4	172	84	88	Padyampur
2	1	1	80	41	39	258	149	109	Daunya
1	1	-	124	60	64	203	117	86	Simla Mahabila
16	7	9	93	48	45	163	92	71	Pura Gerya
166	88	78	136	65	71	972	536	436	Dhenga
56	33	23	69	36	33	332	169	163	Galimpur
125	63	62	102	56	46	612	328	284	Rampur Chak
222	106	116	310	159	151	768	392	376	Hadla
-	-	-	11	8	3	222	118	104	Narasingha
-	-	-	-	-	-	166	85	81	Mamud Chak
123	69	54	37	18	19	650	366	284	Amba Dighi
417	204	213	563	275	288	1,649	899	750	Jalimanda
88	50	38	215	103	112	393	212	181	Ghosh Khira
86	46	40	208	101	107	214	126	88	Madpur
44	24	20	237	114	123	357	202	155	Bhampur
42	19	23	556	287	269	827	442	385	Singarpur
30	14	16	305	146	159	371	195	176	Rampura

VILLAGE PRIMARY
C D Block -

Location code number	Name of Village	Illiterates			Total workers			Main workers		
		Persons	Males	Females	Persons	Males	Females	Persons	Males	Females
1	2	20	21	22	23	24	25	26	27	28
342386	Serpur				-----	Un-inhabited	-----			
342387	Chak Gobinda				-----	Un-inhabited	-----			
342388	Chak Balbanda				-----	Un-inhabited	-----			
342389	Saotal Chak	7	3	4	9	8	1	5	5	-
342390	Bharatpur	117	56	61	159	117	42	8	7	1
342391	Ashari	205	83	122	313	225	88	64	52	12
342392	Jagal	188	82	106	302	167	135	130	127	3
342393	Arijuni	120	52	68	372	247	125	172	143	29
342394	Bari Gerya	65	28	37	106	88	18	98	81	17
342395	Chak Balaram	54	19	35	105	77	28	9	7	2
342396	Kabilpur	45	13	32	103	68	35	100	68	32
342397	Pani Gerya	79	25	54	236	149	87	157	124	33
342398	Kalyanpur	166	61	105	316	225	91	157	144	13
342399	Dwarikapur	153	50	103	281	220	61	209	189	20
342400	Haipat	269	121	148	542	424	118	386	314	72
342401	Alisagar	625	252	373	816	572	244	518	438	80
342402	Madhabpur	297	121	176	532	295	237	507	283	224
342403	Baichri	9	3	6	30	25	5	18	17	1
342404	Chak Matkatpur	2	1	1	14	14	-	2	2	-
342405	Shalkuti	125	43	82	274	154	120	155	133	22
342406	Ashutia	93	35	58	122	85	37	110	79	31
342407	Narayan Bati	87	32	55	129	81	48	109	74	35
342408	Harashankarpur	9	4	5	16	14	2	13	13	-
342409	Santurya	10	2	8	29	26	3	29	26	3
342410	Kishorpur	15	4	11	70	57	13	40	38	2
342411	Khar Gerya	9	1	8	24	24	-	14	14	-
342412	Baita Bar	81	31	50	151	90	61	120	74	46
342413	Nankar Katai	154	55	99	215	150	65	214	149	65
342414	Katai	190	58	132	257	173	84	255	173	82
342415	Bar Katai	87	34	53	183	126	57	181	126	55
342416	Dhanda Gerya	183	85	98	161	114	47	38	38	-
342417	Taradighi 1St Part	19	10	9	22	21	1	9	9	-
342418	Saed Chak	66	27	39	108	75	33	40	38	2
342419	Simana Shubhadrapat	274	81	193	404	206	198	402	205	197
342420	Taradighi 2Nd Part	1	-	1	12	12	-	9	9	-
342421	Hari Charan	191	77	114	265	161	104	241	150	91
342422	Baicha	87	36	51	173	127	46	100	86	14
342423	Naya Baran	44	22	22	85	72	13	32	30	2
342424	Padyampur	52	17	35	89	64	25	20	19	1
342425	Daunya	67	30	37	131	108	23	131	108	23
342426	Simla Mahabila	90	35	55	129	89	40	129	89	40
342427	Pura Gerya	52	22	30	121	67	54	120	67	53
342428	Dhenga	278	96	182	644	395	249	260	213	47
342429	Galimpur	67	35	32	183	134	49	145	114	31
342430	Rampur Chak	150	54	96	341	235	106	139	117	22
342431	Hadla	253	101	152	473	283	190	270	172	98
342432	Narasingha	36	16	20	82	78	4	72	68	4
342433	Mamud Chak	26	11	15	66	60	6	51	48	3
342434	Amba Dighi	151	56	95	537	288	249	293	260	33
342435	Jalimanda	614	233	381	1,129	710	419	671	548	123
342436	Ghosh Khira	163	70	93	279	163	116	195	119	76
342437	Madpur	107	35	72	214	109	105	196	97	99
342438	Bhampur	161	57	104	259	152	107	140	118	22
342439	Singarpur	299	117	182	521	330	191	379	265	114
342440	Rampura	120	40	80	267	135	132	254	130	124

PRIMARY CENSUS ABSTRACT

CENSUS ABSTRACT

Debra

Industrial category of main workers													Name of Village
Cultivators			Household industry						Other workers				
Persons	Males	Females	Agricultural labourers			workers			Persons	Males	Females		
			Persons	Males	Females	Persons	Males	Females					
29	30	31	32	33	34	35	36	37	38	39	40	2	
												-----Un-inhabited-----	Serpur
												-----Un-inhabited-----	Chak Gobinda
												-----Un-inhabited-----	Chak Balbanda
5	5	-	-	-	-	-	-	-	-	-	-	-	Saotal Chak
-	-	-	-	-	-	-	-	-	8	7	-	-	1 Bharatpur
2	1	1	-	-	-	1	-	1	61	51	10	-	Ashari
75	74	1	44	44	-	-	-	-	11	9	2	-	Jagal
66	63	3	27	13	14	6	5	1	73	62	11	-	Arjjuni
51	50	1	33	19	14	-	-	-	14	12	2	-	Bari Gerya
-	-	-	-	-	-	-	-	-	9	7	2	-	Chak Balaram
29	27	2	53	28	25	-	-	-	18	13	5	-	Kabilpur
44	41	3	37	19	18	6	4	2	70	60	10	-	Pani Gerya
65	64	1	13	11	2	2	2	-	77	67	10	-	Kalyanpur
31	29	2	123	111	12	5	3	2	50	46	4	-	Dwarikapur
43	38	5	57	30	27	8	7	1	278	239	39	-	Haipat
42	40	2	206	157	49	23	21	2	247	220	27	-	Alisagar
94	55	39	362	187	175	3	1	2	48	40	8	-	Madhabpur
7	7	-	7	7	-	-	-	-	4	3	1	-	Baichri
1	1	-	-	-	-	-	-	-	1	1	-	-	Chak Matkatpur
76	70	6	35	27	8	1	1	-	43	35	8	-	Shalkuti
9	8	1	58	28	30	-	-	-	43	43	-	-	Ashutia
17	16	1	77	46	31	-	-	-	15	12	3	-	Narayan Bati
2	2	-	2	2	-	-	-	-	9	9	-	-	Harashankarpur
23	21	2	3	3	-	2	2	-	1	-	1	-	Santurya
15	15	-	-	-	-	-	-	-	25	23	2	-	Kishorpur
4	4	-	1	1	-	-	-	-	9	9	-	-	Khar Gerya
4	4	-	92	50	42	-	-	-	24	20	4	-	Baita Bar
74	68	6	120	68	52	-	-	-	20	13	7	-	Nankar Katai
63	61	2	187	109	78	-	-	-	5	3	2	-	Katai
94	78	16	73	37	36	2	2	-	12	9	3	-	Bar Katai
29	29	-	8	8	-	-	-	-	1	1	-	-	Dhanda Gerya
3	3	-	6	6	-	-	-	-	-	-	-	-	Taradighi 1St Part
19	18	1	7	7	-	-	-	-	14	13	1	-	Saed Chak
12	10	2	378	188	190	1	1	-	11	6	5	-	Simana Shubhadrapat
8	8	-	1	1	-	-	-	-	-	-	-	-	Taradighi 2Nd Part
27	24	3	98	32	66	2	1	1	114	93	21	-	Hari Charan
3	2	1	27	21	6	2	2	-	68	61	7	-	Baicha
25	23	2	-	-	-	1	1	-	6	6	-	-	Naya Baran
7	6	1	-	-	-	6	6	-	7	7	-	-	Padyampur
75	75	-	44	22	22	-	-	-	12	11	1	-	Daunya
46	45	1	77	39	38	-	-	-	6	5	1	-	Simla Mahabila
1	1	-	98	47	51	-	-	-	21	19	2	-	Pura Gerya
29	28	1	44	30	14	14	13	1	173	142	31	-	Dhenga
11	11	-	77	55	22	9	8	1	48	40	8	-	Galimpur
8	6	2	7	7	-	3	3	-	121	101	20	-	Rampur Chak
24	23	1	184	104	80	4	1	3	58	44	14	-	Hadla
59	58	1	7	4	3	-	-	-	6	6	-	-	Narasingha
35	35	-	5	3	2	-	-	-	11	10	1	-	Mamud Chak
234	222	12	37	20	17	-	-	-	22	18	4	-	Amba Dighi
327	283	44	177	137	40	29	17	12	138	111	27	-	Jalimanda
17	17	-	164	90	74	9	9	-	5	3	2	-	Ghosh Khira
3	3	-	177	85	92	-	-	-	16	9	7	-	Madpur
33	32	1	87	68	19	2	2	-	18	16	2	-	Bhampur
103	99	4	250	145	105	-	-	-	26	21	5	-	Singarpur
21	19	2	222	105	117	-	-	-	11	6	5	-	Rampura

VILLAGE PRIMARY
C D Block -

Location code number	Name of Village	Industrial category									
		Marginal workers			Cultivators			Agricultural labourers			
		Persons	Males	Females	Persons	Males	Females	Persons	Males	Females	
1	2	41	42	43	44	45	46	47	48	49	
342386	Serpur										
342387	Chak Gobinda										
342388	Chak Balbanda										
342389	Saotal Chak	4	3	1	3	3	-	-	-	-	
342390	Bharatpur	151	110	41	122	96	26	29	14	15	
342391	Ashari	249	173	76	85	83	2	130	76	54	
342392	Jagal	172	40	132	162	34	128	10	6	4	
342393	Arijuni	200	104	96	107	51	56	87	49	38	
342394	Bari Gerya	8	7	1	3	3	-	3	2	1	
342395	Chak Balaram	96	70	26	22	21	1	73	48	25	
342396	Kabilpur	3	-	3	-	-	-	3	-	3	
342397	Pani Gerya	79	25	54	6	6	-	45	12	33	
342398	Kalyanpur	159	81	78	15	12	3	143	68	75	
342399	Dwarikapur	72	31	41	5	5	-	62	23	39	
342400	Haipat	156	110	46	-	-	-	61	49	12	
342401	Alisagar	298	134	164	4	3	1	221	71	150	
342402	Madhabpur	25	12	13	-	-	-	16	11	5	
342403	Baichri	12	8	4	-	-	-	11	7	4	
342404	Chak Matkatpur	12	12	-	10	10	-	2	2	-	
342405	Shalkuti	119	21	98	1	-	1	115	20	95	
342406	Ashutia	12	6	6	-	-	-	8	3	5	
342407	Narayan Bati	20	7	13	2	1	1	18	6	12	
342408	Harashankarpur	3	1	2	-	-	-	2	-	2	
342409	Santurya	-	-	-	-	-	-	-	-	-	
342410	Kishorpur	30	19	11	21	14	7	4	2	2	
342411	Khar Gerya	10	10	-	4	4	-	4	4	-	
342412	Baita Bar	31	16	15	4	3	1	21	7	14	
342413	Nankar Katai	1	1	-	1	1	-	-	-	-	
342414	Katai	2	-	2	-	-	-	1	-	1	
342415	Bar Katai	2	-	2	-	-	-	1	-	1	
342416	Dhanda Gerya	123	76	47	2	-	2	121	76	45	
342417	Taradighi 1St Part	13	12	1	-	-	-	12	11	1	
342418	Saed Chak	68	37	31	5	3	2	60	31	29	
342419	Simana Shubhadrapat	2	1	1	-	-	-	1	-	1	
342420	Taradighi 2Nd Part	3	3	-	-	-	-	3	3	-	
342421	Hari Charan	24	11	13	3	1	2	11	3	8	
342422	Baicha	73	41	32	3	2	1	60	33	27	
342423	Naya Baran	53	42	11	18	14	4	29	23	6	
342424	Padyampur	69	45	24	16	11	5	42	25	17	
342425	Daunya	-	-	-	-	-	-	-	-	-	
342426	Simla Mahabila	-	-	-	-	-	-	-	-	-	
342427	Pura Gerya	1	-	1	-	-	-	1	-	1	
342428	Dhenga	384	182	202	39	11	28	274	119	155	
342429	Galimpur	38	20	18	-	-	-	30	15	15	
342430	Rampur Chak	202	118	84	19	17	2	126	59	67	
342431	Hadla	203	111	92	2	-	2	174	98	76	
342432	Narasingha	10	10	-	-	-	-	10	10	-	
342433	Mamud Chak	15	12	3	1	-	1	12	10	2	
342434	Amba Dighi	244	28	216	227	25	202	16	2	14	
342435	Jalimanda	458	162	296	71	27	44	356	123	233	
342436	Ghosh Khira	84	44	40	4	3	1	72	41	31	
342437	Madpur	18	12	6	-	-	-	6	5	1	
342438	Bhampur	119	34	85	5	2	3	108	29	79	
342439	Singarpur	142	65	77	52	32	20	84	27	57	
342440	Rampura	13	5	8	2	1	1	6	-	6	

PRIMARY CENSUS ABSTRACT

CENSUS ABSTRACT

Debra

of marginal workers

Household industry workers			Other workers			Non-workers			Name of Village	Location code number
Persons	Males	Females	Persons	Males	Females	Persons	Males	Females		
50	51	52	53	54	55	56	57	58		
									Serapur	342386
									Chak Gobinda	342387
									Chak Balbanda	342388
-	-	-	1	-	1	15	2	13	Saotal Chak	342389
-	-	-	-	-	-	182	54	128	Bharatpur	342390
1	1	-	33	13	20	372	105	267	Ashari	342391
-	-	-	-	-	-	201	91	110	Jagal	342392
1	-	1	5	4	1	416	165	251	Arjjuni	342393
-	-	-	2	2	-	181	66	115	Bari Gerya	342394
1	1	-	-	-	-	164	57	107	Chak Balaram	342395
-	-	-	-	-	-	98	34	64	Kabilpur	342396
2	-	2	26	7	19	247	93	154	Pani Gerya	342397
-	-	-	1	1	-	421	126	295	Kalyanpur	342398
4	2	2	1	1	-	411	126	285	Dwarikapur	342399
2	2	-	93	59	34	792	248	544	Haipat	342400
14	11	3	59	49	10	1,006	344	662	Alisagar	342401
-	-	-	9	1	8	353	169	184	Madhabpur	342402
-	-	-	1	1	-	42	16	26	Baichri	342403
-	-	-	-	-	-	22	6	16	Chak Matkatpur	342404
2	1	1	1	-	1	222	94	128	Shalkuti	342405
1	-	1	3	3	-	154	53	101	Ashutia	342406
-	-	-	-	-	-	156	57	99	Narayan Bati	342407
-	-	-	1	1	-	28	9	19	Harashankarpur	342408
-	-	-	-	-	-	61	17	44	Santurya	342409
-	-	-	5	3	2	118	43	75	Kishorpur	342410
-	-	-	2	2	-	46	7	39	Khar Gerya	342411
-	-	-	6	6	-	157	68	89	Baita Bar	342412
-	-	-	-	-	-	264	88	176	Nankar Katai	342413
-	-	-	1	-	1	269	107	162	Katai	342414
-	-	-	1	-	1	223	88	135	Bar Katai	342415
-	-	-	-	-	-	205	78	127	Dhanda Gerya	342416
-	-	-	1	1	-	46	12	34	Taradighi 1St Part	342417
-	-	-	3	3	-	154	57	97	Saed Chak	342418
-	-	-	1	1	-	268	119	149	Simana Shubhadrapat	342419
-	-	-	-	-	-	19	5	14	Taradighi 2Nd Part	342420
2	1	1	8	6	2	301	119	182	Hari Charan	342421
-	-	-	10	6	4	312	121	191	Baicha	342422
3	3	-	3	2	1	133	40	93	Naya Baran	342423
7	5	2	4	4	-	135	37	98	Padyampur	342424
-	-	-	-	-	-	194	71	123	Daunya	342425
-	-	-	-	-	-	164	63	101	Simla Mahabila	342426
-	-	-	-	-	-	94	47	47	Pura Gerya	342427
12	10	2	59	42	17	606	237	369	Dhenga	342428
1	1	-	7	4	3	216	70	146	Galimpur	342429
-	-	-	57	42	15	421	147	274	Rampur Chak	342430
8	3	5	19	10	9	548	210	338	Hadla	342431
-	-	-	-	-	-	176	56	120	Narasingha	342432
-	-	-	2	2	-	126	36	90	Mamud Chak	342433
-	-	-	1	1	-	264	134	130	Amba Dighi	342434
12	1	11	19	11	8	1,134	422	712	Jalimanda	342435
3	-	3	5	-	5	277	119	158	Ghosh Khira	342436
-	-	-	12	7	5	107	52	55	Madpur	342437
1	-	1	5	3	2	259	107	152	Bhampur	342438
-	-	-	6	6	-	605	229	376	Singarpur	342439
-	-	-	5	4	1	224	100	124	Rampura	342440

VILLAGE PRIMARY
C D Block -

Location code number	Name of Village	Area of Village in hectares	Number of households	Total population (including institutional and houseless population)			Population in the age-group 0-6		
				Persons	Males	Females	Persons	Males	Females
1	2	3	4	5	6	7	8	9	10
342441	Alidadpur	53.71	164	650	328	322	76	40	36
342442	Saital	71.18	135	501	254	247	42	20	22
342443	Asanpur	53.42	130	529	266	263	72	42	30
342444	Chak Sahapur	76.09	147	653	358	295	61	37	24
342445	Ghia Chak	23.45	32	132	65	67	20	8	12
342446	Chak Magurya	57.06	25	113	54	59	13	6	7
342447	Khamra	236.79	299	1,253	627	626	129	67	62
342448	Pakui	43.14	171	608	319	289	71	44	27
342449	Kunarpur	45.35	40	199	90	109	19	4	15
342450	Antala	157.30	278	1,121	554	567	118	59	59
342451	Rakutya Patna	23.01	53	228	116	112	16	11	5
342452	Saraswatipur	32.01	50	210	100	110	26	9	17
342453	Parashuram Chak	57.65	82	405	200	205	44	20	24
342454	Guru Ganja	52.67	119	495	255	240	53	24	29
342455	Gopalpur	84.88	55	246	130	116	26	15	11
342456	Nilpur	29.21							
342457	Rasik Nagar	28.60	75	287	144	143	20	7	13
342458	Sirama Patna	57.64	191	775	371	404	69	32	37
342459	Chandipur	92.62	298	1,400	698	702	209	108	101
342460	Malihati	120.53	208	938	488	450	140	70	70
342461	Krishnapur	31.99	45	180	93	87	12	3	9
342462	Ajmatpur	63.43	99	409	190	219	55	22	33
342463	Brahman Shasan	143.68	185	790	389	401	89	40	49
342464	Chak Sarsa	16.94	46	180	97	83	14	6	8
342465	Hariharpur	156.45	551	2,276	1,155	1,121	224	101	123
342466	Chak Hariharpur	36.70	62	256	137	119	21	15	6
342467	Amra Gerya	45.77	88	371	180	191	39	21	18
342468	Chak Kalyan	21.17	16	67	37	30	7	3	4
342469	Maheshpur	42.72	79	358	175	183	44	20	24
342470	Islampur	101.65	255	1,138	579	559	143	72	71
342471	Dhulia	48.87	103	523	264	259	94	50	44
342472	Birunia	33.95	67	331	168	163	58	25	33
342473	Barunya	161.89	208	926	493	433	100	57	43
342474	Bhagaban Chak	33.91							
342475	Kazi Chak	47.62	82	355	185	170	28	15	13
342476	Jhenjhia	44.74	66	295	136	159	27	12	15
342477	Kalua Akub	107.42	207	878	460	418	90	49	41
342478	Kalua Brindaban	102.35	133	559	276	283	54	23	31
342479	Kanchan Gerya	33.22	124	596	288	308	61	24	37
342480	Sridharpur	46.36	92	417	223	194	45	26	19
342481	Damodarpur	53.50	31	126	56	70	9	2	7
342482	Chak Shulpan	56.28	81	377	180	197	26	11	15
342483	Dayalpur	56.53	128	546	268	278	35	16	19
342484	Chak Saora	31.48	5	22	10	12	1	-	1
342485	Kismat Duan	94.08	89	373	185	188	51	25	26
342486	Mirija Nagar	55.55	85	351	173	178	51	22	29
342487	Iarpur	39.61	92	386	201	185	35	17	18
342488	Nachhipur	77.68	163	657	322	335	72	34	38
342489	Birshapur	82.62	89	355	185	170	33	17	16
342490	Duan	384.76	826	3,497	1,792	1,705	407	211	196
342491	Chak Sahabaj	35.25	69	298	159	139	32	17	15
342492	Bali Chak	70.41	205	787	384	403	97	53	44
342493	Chandia	58.36	121	465	238	227	66	41	25
342494	Paschim Beguni	33.63	164	651	315	336	53	29	24
342495	Chak Kunar	63.04	273	1,199	633	566	156	83	73

PRIMARY CENSUS ABSTRACT

CENSUS ABSTRACT

Debra

Scheduled Castes population			Scheduled Tribes population			Literates			Name of Village
Persons	Males	Females	Persons	Males	Females	Persons	Males	Females	
11	12	13	14	15	16	17	18	19	2
4	3	1	399	194	205	392	225	167	Alidadpur
56	26	30	130	66	64	400	218	182	Saital
142	71	71	88	44	44	365	196	169	Asanpur
80	43	37	253	136	117	427	254	173	Chak Sahapur
-	-	-	131	64	67	86	51	35	Ghia Chak
110	53	57	-	-	-	70	38	32	Chak Magurya
122	67	55	514	257	257	940	519	421	Khamra
74	41	33	342	180	162	371	204	167	Pakui
7	3	4	28	11	17	152	79	73	Kunarpur
372	175	197	194	98	96	831	449	382	Antala
18	11	7	28	13	15	202	105	97	Rakutya Patna
31	18	13	170	79	91	135	84	51	Saraswatipur
395	194	201	-	-	-	291	159	132	Parashuram Chak
15	8	7	200	98	102	329	185	144	Guru Ganja
75	43	32	162	83	79	150	91	59	Gopalpur
-----Un-inhabited-----									
24	10	14	45	22	23	216	123	93	Nilpur
150	70	80	121	60	61	591	307	284	Sirama Patna
100	49	51	267	130	137	928	514	414	Chandipur
32	18	14	-	-	-	628	371	257	Malihati
-	-	-	139	72	67	115	78	37	Krishnapur
7	4	3	200	94	106	287	148	139	Ajmatpur
21	9	12	341	165	176	539	304	235	Brahman Shasan
3	1	2	-	-	-	152	84	68	Chak Sarsa
454	211	243	283	146	137	1,645	927	718	Hariharpur
2	1	1	7	5	2	213	114	99	Chak Hariharpur
51	23	28	118	59	59	294	152	142	Amra Gerya
28	15	13	-	-	-	53	34	19	Chak Kalyan
-	-	-	-	-	-	241	130	111	Maheshpur
252	125	127	55	29	26	861	473	388	Islampur
6	3	3	-	-	-	370	199	171	Dhulia
124	63	61	5	2	3	182	110	72	Birunia
159	82	77	165	89	76	661	379	282	Barunya
-----Un-inhabited-----									
35	18	17	9	5	4	301	166	135	Bhagaban Chak
-	-	-	48	24	24	250	121	129	Kazi Chak
30	13	17	42	21	21	738	396	342	Jhenjhia
-	-	-	16	7	9	482	250	232	Kalua Akub
-	-	-	30	15	15	488	253	235	Kalua Brindaban
57	32	25	50	27	23	488	253	235	Kanchan Gerya
-	-	-	-	-	-	334	189	145	Sridharpur
-	-	-	-	-	-	113	52	61	Damodarpur
-	-	-	-	-	-	325	164	161	Chak Shulpan
-	-	-	13	4	9	466	242	224	Dayalpur
-	-	-	-	-	-	17	9	8	Chak Saora
-	-	-	172	79	93	252	145	107	Chak Saora
13	5	8	108	46	62	247	132	115	Kismat Duan
8	5	3	8	4	4	311	173	138	Mirija Nagar
37	15	22	206	101	105	516	269	247	larpur
-	-	-	25	14	11	295	164	131	Nachhipur
231	111	120	836	425	411	2,443	1,354	1,089	Birshapur
9	6	3	2	1	1	240	133	107	Duan
67	25	42	147	70	77	450	235	107	Chak Sahabaj
9	5	4	304	150	154	330	176	154	Bali Chak
55	23	32	84	44	40	536	275	261	Chandia
54	28	26	292	157	135	814	470	344	Paschim Beguni
									Chak Kunar

VILLAGE PRIMARY
C D Block -

Location code number	Name of Village	Illiterates			Total workers			Main workers		
		Persons	Males	Females	Persons	Males	Females	Persons	Males	Females
1	2	20	21	22	23	24	25	26	27	28
342441	Alidadpur	258	103	155	299	184	115	59	49	10
342442	Saital	101	36	65	194	148	46	109	94	15
342443	Asanpur	164	70	94	317	158	159	70	57	13
342444	Chak Sahapur	226	104	122	277	181	96	78	70	8
342445	Ghia Chak	46	14	32	68	34	34	67	33	34
342446	Chak Magurya	43	16	27	67	33	34	60	32	28
342447	Khamra	313	108	205	605	366	239	339	304	35
342448	Pakui	237	115	122	294	178	116	39	30	9
342449	Kunarpur	47	11	36	78	56	22	39	35	4
342450	Antala	290	105	185	619	361	258	112	93	19
342451	Rakutya Patna	26	11	15	86	67	19	84	65	19
342452	Saraswatipur	75	16	59	117	64	53	5	3	2
342453	Parashuram Chak	114	41	73	157	117	40	111	107	4
342454	Guru Ganja	166	70	96	311	165	146	295	156	139
342455	Gopalpur	96	39	57	152	80	72	48	46	2
342456	Nilpur				-----Un-inhabited-----					
342457	Rasik Nagar	71	21	50	130	83	47	73	63	10
342458	Sirama Patna	184	64	120	422	221	201	311	172	139
342459	Chandipur	472	184	288	751	424	327	624	359	265
342460	Malihati	310	117	193	355	307	48	337	301	36
342461	Krishnapur	65	15	50	98	60	38	90	57	33
342462	Ajmatpur	122	42	80	216	124	92	189	117	72
342463	Brahman Shasan	251	85	166	331	220	111	127	99	28
342464	Chak Sarsa	28	13	15	60	50	10	57	47	10
342465	Hariharpur	631	228	403	1,133	695	438	923	594	329
342466	Chak Hariharpur	43	23	20	97	74	23	79	66	13
342467	Amra Gerya	77	28	49	184	103	81	168	101	67
342468	Chak Kalyan	14	3	11	42	22	20	29	20	9
342469	Maheshpur	117	45	72	126	107	19	89	84	5
342470	Islampur	277	106	171	450	337	113	425	326	99
342471	Dhulia	153	65	88	181	145	36	147	121	26
342472	Birunia	149	58	91	149	88	61	116	86	30
342473	Barunya	265	114	151	427	302	125	284	234	50
342474	Bhagaban Chak				-----Un-inhabited-----					
342475	Kazi Chak	54	19	35	199	108	91	113	97	16
342476	Jhenjhia	45	15	30	177	91	86	101	86	15
342477	Kalua Akub	140	64	76	460	282	178	240	227	13
342478	Kalua Brindaban	77	26	51	261	163	98	221	127	94
342479	Kanchan Gerya	108	35	73	256	179	77	186	176	10
342480	Sridharpur	83	34	49	234	135	99	134	119	15
342481	Damodarpur	13	4	9	55	37	18	55	37	18
342482	Chak Shulpan	52	16	36	134	116	18	101	96	5
342483	Dayalpur	80	26	54	276	163	113	64	60	4
342484	Chak Saora	5	1	4	10	7	3	10	7	3
342485	Kismat Duan	121	40	81	178	105	73	173	102	71
342486	Mirija Nagar	104	41	63	148	108	40	105	91	14
342487	Iarpur	75	28	47	168	131	37	164	127	37
342488	Nachhipur	141	53	88	314	177	137	67	65	2
342489	Birshapur	60	21	39	174	117	57	100	80	20
342490	Duan	1,054	438	616	1,668	1,116	552	647	582	65
342491	Chak Sahabaj	58	26	32	106	103	3	106	103	3
342492	Bali Chak	337	149	188	375	234	141	288	187	101
342493	Chandia	135	62	73	226	135	91	27	25	2
342494	Paschim Beguni	115	40	75	246	200	46	155	135	20
342495	Chak Kunar	385	163	222	646	371	275	330	305	25

PRIMARY CENSUS ABSTRACT

CENSUS ABSTRACT

Debra

Industrial category of main workers													Name of Village 2
Cultivators			Household industry						Other workers				
Persons	Males	Females	Agricultural labourers			workers			Persons	Males	Females		
			Persons	Males	Females	Persons	Males	Females					
29	30	31	32	33	34	35	36	37	38	39	40		
26	22	4	9	5	4	1	1	-	23	21	2	Alidadpur	
38	38	-	62	48	14	-	-	-	9	8	1	Saital	
33	27	6	2	1	1	1	-	1	34	29	5	Asanpur	
20	19	1	40	36	4	3	3	-	15	12	3	Chak Sahapur	
-	-	-	66	32	34	-	-	-	1	1	-	Ghia Chak	
5	4	1	50	27	23	1	-	1	4	1	3	Chak Magurya	
95	92	3	127	106	21	3	3	-	114	103	11	Khamra	
-	-	-	-	-	-	-	-	-	39	30	9	Pakui	
6	5	1	17	17	-	-	-	-	16	13	3	Kunarpur	
5	3	2	6	4	2	3	2	1	98	84	14	Antala	
31	31	-	26	14	12	-	-	-	27	20	7	Rakutya Patna	
3	3	-	2	-	2	-	-	-	-	-	-	Saraswatipur	
48	48	-	-	-	-	6	6	-	57	53	4	Parashuram Chak	
179	87	92	90	45	45	2	2	-	24	22	2	Guru Ganja	
2	2	-	44	42	2	-	-	-	2	2	-	Gopalpur	
-----Un-inhabited-----												Nilpur	
23	22	1	32	27	5	2	2	-	16	12	4	Rasik Nagar	
162	79	83	88	44	44	34	30	4	27	19	8	Sirama Patna	
20	15	5	353	169	184	41	31	10	210	144	66	Chandipur	
50	43	7	38	21	17	202	193	9	47	44	3	Malihati	
17	16	1	67	37	30	-	-	-	6	4	2	Krishnapur	
11	10	1	156	88	68	-	-	-	22	19	3	Ajmatpur	
33	30	3	32	18	14	-	-	-	62	51	11	Brahman Shasan	
6	5	1	4	2	2	-	-	-	47	40	7	Chak Sarsa	
258	164	94	264	130	134	11	6	5	390	294	96	Hariharpur	
23	23	-	39	29	10	3	2	1	14	12	2	Chak Hariharpur	
24	21	3	101	52	49	7	2	5	36	26	10	Amra Gerya	
3	3	-	12	10	2	6	-	6	8	7	1	Chak Kalyan	
16	16	-	2	2	-	-	-	-	71	66	5	Maheshpur	
142	132	10	191	108	83	1	1	-	91	85	6	Islampur	
20	20	-	4	3	1	26	26	-	97	72	25	Dhulia	
12	12	-	40	29	11	50	32	18	14	13	1	Birunia	
118	108	10	107	75	32	18	17	1	41	34	7	Barunya	
-----Un-inhabited-----												Bhagaban Chak	
46	45	1	32	21	11	1	1	-	34	30	4	Kazi Chak	
33	32	1	21	11	10	3	2	1	44	41	3	Jhenjhia	
153	153	-	40	38	2	1	1	-	46	35	11	Kalua Akub	
82	82	-	16	14	2	-	-	-	123	31	92	Kalua Brindaban	
153	149	4	9	6	3	7	7	-	17	14	3	Kanchan Gerya	
63	58	5	38	28	10	-	-	-	33	33	-	Sridharpur	
43	31	12	12	6	6	-	-	-	-	-	-	Damodarpur	
50	49	1	29	27	2	-	-	-	22	20	2	Chak Shulpan	
13	13	-	6	6	-	14	14	-	31	27	4	Dayalpur	
1	1	-	9	6	3	-	-	-	-	-	-	Chak Saora	
7	7	-	130	67	63	-	-	-	36	28	8	Kismat Duan	
10	10	-	75	63	12	1	1	-	19	17	2	Mirija Nagar	
44	43	1	118	83	35	-	-	-	2	1	1	Iarpur	
48	48	-	9	8	1	4	4	-	6	5	1	Nachhipur	
39	35	4	5	2	3	14	10	4	42	33	9	Birshapur	
231	208	23	143	113	30	4	4	-	269	257	12	Duan	
84	82	2	11	11	-	-	-	-	11	10	1	Chak Sahabaj	
26	23	3	177	95	82	2	1	1	83	68	15	Bali Chak	
12	12	-	3	2	1	-	-	-	12	11	1	Chandia	
1	-	1	3	2	1	1	1	-	150	132	18	Paschim Beguni	
153	149	4	24	18	6	7	5	2	146	133	13	Chak Kunar	

VILLAGE PRIMARY
C D Block -

Location code number	Name of Village	Industrial category								
		Marginal workers			Cultivators			Agricultural labourers		
		Persons	Males	Females	Persons	Males	Females	Persons	Males	Females
1	2	41	42	43	44	45	46	47	48	49
342441	Alidadpur	240	135	105	35	28	7	192	95	97
342442	Saital	85	54	31	13	12	1	71	42	29
342443	Asanpur	247	101	146	90	24	66	155	76	79
342444	Chak Sahapur	199	111	88	3	3	-	190	105	85
342445	Ghia Chak	1	1	-	-	-	-	1	1	-
342446	Chak Magurya	7	1	6	-	-	-	4	1	3
342447	Khamra	266	62	204	7	6	1	250	51	199
342448	Pakui	255	148	107	24	21	3	213	114	99
342449	Kunarpur	39	21	18	1	-	1	38	21	17
342450	Antala	507	268	239	144	59	85	292	151	141
342451	Rakutya Patna	2	2	-	-	-	-	-	-	-
342452	Saraswatipur	112	61	51	-	-	-	112	61	51
342453	Parashuram Chak	46	10	36	-	-	-	45	9	36
342454	Guru Ganja	16	9	7	6	5	1	9	3	6
342455	Gopalpur	104	34	70	-	-	-	104	34	70
342456	Nilpur				-----Un-inhabited-----					
342457	Rasik Nagar	57	20	37	1	-	1	54	18	36
342458	Sirama Patna	111	49	62	15	9	6	60	15	45
342459	Chandipur	127	65	62	5	5	-	78	33	45
342460	Malihati	18	6	12	2	1	1	5	-	5
342461	Krishnapur	8	3	5	1	1	-	6	1	5
342462	Ajmatpur	27	7	20	-	-	-	26	7	19
342463	Brahman Shasan	204	121	83	17	17	-	187	104	83
342464	Chak Sarsa	3	3	-	-	-	-	-	-	-
342465	Hariharpur	210	101	109	16	7	9	178	82	96
342466	Chak Hariharpur	18	8	10	1	-	1	11	3	8
342467	Amra Gerya	16	2	14	1	-	1	2	1	1
342468	Chak Kalyan	13	2	11	-	-	-	2	1	1
342469	Maheshpur	37	23	14	-	-	-	31	19	12
342470	Islampur	25	11	14	9	6	3	12	4	8
342471	Dhulia	34	24	10	-	-	-	5	3	2
342472	Birunia	33	2	31	-	-	-	12	2	10
342473	Barunya	143	68	75	13	8	5	79	29	50
342474	Bhagaban Chak				-----Un-inhabited-----					
342475	Kazi Chak	86	11	75	6	5	1	7	2	5
342476	Jhenjhia	76	5	71	1	1	-	6	2	4
342477	Kalua Akub	220	55	165	13	12	1	193	39	154
342478	Kalua Brindaban	40	36	4	4	4	-	26	24	2
342479	Kanchan Gerya	70	3	67	3	-	3	4	1	3
342480	Sridharpur	100	16	84	4	3	1	33	8	25
342481	Damodarpur	-	-	-	-	-	-	-	-	-
342482	Chak Shulpan	33	20	13	7	4	3	17	11	6
342483	Dayalpur	212	103	109	62	39	23	145	61	84
342484	Chak Saora	-	-	-	-	-	-	-	-	-
342485	Kismat Duan	5	3	2	-	-	-	2	1	1
342486	Mirija Nagar	43	17	26	2	2	-	34	12	22
342487	Iarpur	4	4	-	-	-	-	3	3	-
342488	Nachhipur	247	112	135	1	1	-	206	91	115
342489	Birshapur	74	37	37	10	5	5	49	25	24
342490	Duan	1,021	534	487	117	79	38	853	418	435
342491	Chak Sahabaj	-	-	-	-	-	-	-	-	-
342492	Bali Chak	87	47	40	3	3	-	57	25	32
342493	Chandia	199	110	89	3	2	1	191	105	86
342494	Paschim Beguni	91	65	26	11	10	1	49	29	20
342495	Chak Kunar	316	66	250	1	1	-	273	51	222

PRIMARY CENSUS ABSTRACT

CENSUS ABSTRACT

Debra

of marginal workers

Household industry workers			Other workers			Non-workers			Name of Village	Location code number
Persons	Males	Females	Persons	Males	Females	Persons	Males	Females		
50	51	52	53	54	55	56	57	58	2	1
-	-	-	13	12	1	351	144	207	Alidadpur	342441
-	-	-	1	-	1	307	106	201	Saital	342442
1	1	-	1	-	1	212	108	104	Asanpur	342443
2	1	1	4	2	2	376	177	199	Chak Sahapur	342444
-	-	-	-	-	-	64	31	33	Ghia Chak	342445
1	-	1	2	-	2	46	21	25	Chak Magurya	342446
4	1	3	5	4	1	648	261	387	Khamra	342447
3	2	1	15	11	4	314	141	173	Pakui	342448
-	-	-	-	-	-	121	34	87	Kunarpur	342449
15	9	6	56	49	7	502	193	309	Antala	342450
-	-	-	2	2	-	142	49	93	Rakutya Patna	342451
-	-	-	-	-	-	93	36	57	Saraswatipur	342452
-	-	-	1	1	-	248	83	165	Parashuram Chak	342453
-	-	-	1	1	-	184	90	94	Guru Ganja	342454
-	-	-	-	-	-	94	50	44	Gopalpur	342455
-----Un-inhabited-----									Nilpur	342456
1	1	-	1	1	-	157	61	96	Rasik Nagar	342457
24	17	7	12	8	4	353	150	203	Sirama Patna	342458
5	3	2	39	24	15	649	274	375	Chandipur	342459
11	5	6	-	-	-	583	181	402	Malihati	342460
-	-	-	1	1	-	82	33	49	Krishnapur	342461
1	-	1	-	-	-	193	66	127	Ajmatpur	342462
-	-	-	-	-	-	459	169	290	Brahman Shasan	342463
-	-	-	3	3	-	120	47	73	Chak Sarsa	342464
2	1	1	14	11	3	1,143	460	683	Hariharpur	342465
-	-	-	6	5	1	159	63	96	Chak Hariharpur	342466
6	-	6	7	1	6	187	77	110	Amra Gerya	342467
8	-	8	3	1	2	25	15	10	Chak Kalyan	342468
-	-	-	6	4	2	232	68	164	Maheshpur	342469
1	-	1	3	1	2	688	242	446	Islampur	342470
13	9	4	16	12	4	342	119	223	Dhulia	342471
16	-	16	5	-	5	182	80	102	Birunia	342472
32	19	13	19	12	7	499	191	308	Barunya	342473
-----Un-inhabited-----									Bhagaban Chak	342474
68	-	68	5	4	1	156	77	79	Kazi Chak	342475
63	1	62	6	1	5	118	45	73	Jhenjhia	342476
-	-	-	14	4	10	418	178	240	Kalua Akub	342477
-	-	-	10	8	2	298	113	185	Kalua Brindaban	342478
61	1	60	2	1	1	340	109	231	Kanchan Gerya	342479
60	4	56	3	1	2	183	88	95	Sridharpur	342480
-	-	-	-	-	-	71	19	52	Damodarpur	342481
-	-	-	9	5	4	243	64	179	Chak Shulpan	342482
1	-	1	4	3	1	270	105	165	Dayalpur	342483
-	-	-	-	-	-	12	3	9	Chak Saora	342484
-	-	-	3	2	1	195	80	115	Kismat Duan	342485
-	-	-	7	3	4	203	65	138	Mirija Nagar	342486
-	-	-	1	1	-	218	70	148	Iarpur	342487
12	10	2	28	10	18	343	145	198	Nachhipur	342488
10	3	7	5	4	1	181	68	113	Birshapur	342489
5	3	2	46	34	12	1,829	676	1,153	Duan	342490
-	-	-	-	-	-	192	56	136	Chak Sahabaj	342491
1	1	-	26	18	8	412	150	262	Bali Chak	342492
-	-	-	5	3	2	239	103	136	Chandia	342493
1	-	1	30	26	4	405	115	290	Paschim Beguni	342494
2	-	2	40	14	26	553	262	291	Chak Kunar	342495

VILLAGE PRIMARY
C D Block -

Location code number	Name of Village	Area of Village in hectares	Number of households	Total population (including institutional and houseless population)			Population in the age-group 0-6		
				Persons	Males	Females	Persons	Males	Females
1	2	3	4	5	6	7	8	9	10
342496	Gangaram Chak	42.73	73	304	147	157	28	9	19
342497	Chak Shyampur	25.93	60	252	135	117	22	11	11
342498	Baragar	324.03	1,009	4,329	2,164	2,165	431	224	207
342499	Kulgerya	55.79	21	90	45	45	10	5	5
342500	Chak Sujal	54.91	44	210	108	102	25	14	11
342501	Purba Beguni	39.29	41	148	75	73	17	10	7
342502	Alampur	59.10	72	289	139	150	28	13	15
342503	Kushia	46.94	91	419	213	206	54	27	27
342504	Purushottampur	48.72	63	274	143	131	32	18	14
342505	Goalgerya	60.39	102	450	230	220	42	19	23
342506	Bar Mahammadpur	81.55	78	337	169	168	32	17	15
342507	Bijayram	49.91	41	158	70	88	26	10	16
342508	Chak Narsingha	65.93	216	901	463	438	91	52	39
342509	Sekendarpur	23.13	21	101	48	53	12	6	6
342510	Narulla Chak	70.00	81	311	153	158	36	18	18
342511	Dakshin Pathra	26.43				-----Un-inhabited-----			
342512	Narana Bar	37.92	56	226	115	111	23	11	12
342513	Raghu Gerya	38.96	74	303	160	143	35	22	13
342514	Got Gerya	31.01	31	128	67	61	17	9	8
342515	Jot Kanu	38.96	97	453	232	221	51	28	23
342516	Hijalda	258.08	303	1,344	663	681	173	89	84
342517	Sanshara	34.44	94	406	193	213	53	21	32
342518	Palashi	150.96	439	1,747	856	891	167	85	82
342519	Banshda	129.84	284	1,244	637	607	146	72	74
342520	Hara Chak	19.91	74	327	170	157	33	20	13
342521	Kakra Punji	28.81	109	446	232	214	40	19	21
342522	Papan Chak	85.51	132	676	359	317	86	48	38
342523	Padima	108.64	194	821	408	413	62	31	31
342524	Nijpapan	54.77	229	1,051	540	511	118	60	58
342525	Chak Lalpur	135.37	455	1,990	966	1,024	229	111	118
342526	Shyam Chak	57.33	57	253	127	126	23	11	12
342527	Papan Haricharan	51.12	119	509	253	256	42	19	23
342528	Kismat Papan	47.64				-----Un-inhabited-----			
342529	Panch Gere	36.92	67	302	153	149	36	22	14
342530	Pashang	263.85	474	1,979	992	987	193	95	98
342531	Turia	210.44	490	2,074	1,062	1,012	183	99	84
342532	Kishor Chak	26.34				-----Un-inhabited-----			
342533	Radhamohanpur	215.46	839	3,604	1,799	1,805	354	177	177
342534	Ruiagerya	96.84	135	498	252	246	52	19	33
342535	Sundarpur	83.79	226	1,103	562	541	123	63	60
342536	Dingal	436.25	841	3,685	1,855	1,830	348	167	181
342537	Hatiberya	134.70	254	1,110	549	561	130	62	68
	URBAN								
342538	Balichak (CT)	466.00	3,350	13,784	6,735	7,049	1,261	644	617

PRIMARY CENSUS ABSTRACT

CENSUS ABSTRACT

Debra

Scheduled Castes population			Scheduled Tribes population			Literates			Name of Village
Persons	Males	Females	Persons	Males	Females	Persons	Males	Females	
11	12	13	14	15	16	17	18	19	2
24	12	12	29	13	16	219	120	99	Gangaram Chak
73	37	36	75	42	33	166	95	71	Chak Shyampur
972	487	485	163	77	86	3,110	1,674	1,436	Baragar
-	-	-	50	23	27	55	31	24	Kulgerya
5	3	2	34	15	19	146	81	65	Chak Sujal
-	-	-	37	20	17	94	47	47	Purba Beguni
22	10	12	34	18	16	238	118	120	Alampur
-	-	-	223	115	108	251	148	103	Kushia
18	10	8	115	56	59	184	106	78	Purushottampur
17	7	10	40	20	20	348	191	157	Goalgerya
26	15	11	135	68	67	271	144	127	Bar Mahammadpur
11	3	8	91	42	49	86	48	38	Bijayram
89	41	48	341	174	167	673	369	304	Chak Narsingha
-	-	-	65	30	35	75	39	36	Sekendarpur
-	-	-	85	37	48	232	125	107	Narulla Chak
-----Un-inhabited-----									
-	-	-	38	24	14	194	103	91	Dakshin Pathra
2	1	1	47	26	21	215	120	95	Raghu Gerya
6	3	3	57	30	27	104	56	48	Got Gerya
2	1	1	-	-	-	379	197	182	Jot Kanu
208	104	104	213	104	109	870	473	397	Hijalda
-	-	-	-	-	-	327	160	167	Sanshara
224	112	112	335	169	166	1,303	678	625	Palashi
36	14	22	290	140	150	870	480	390	Banshda
-	-	-	-	-	-	276	148	128	Hara Chak
84	47	37	2	1	1	340	190	150	Kakra Punji
-	-	-	250	128	122	512	282	230	Papan Chak
28	11	17	103	50	53	708	367	341	Padima
127	63	64	163	88	75	832	441	391	Nijpapan
295	153	142	281	133	148	1,535	792	743	Chak Lalpur
151	74	77	91	49	42	213	112	101	Shyam Chak
18	7	11	121	61	60	412	219	193	Papan Haricharan
-----Un-inhabited-----									
-	-	-	174	86	88	230	121	109	Kismet Papan
168	81	87	275	129	146	1,645	860	785	Pashang
260	124	136	270	136	134	1,648	892	756	Turia
-----Un-inhabited-----									
766	381	385	324	165	159	2,829	1,505	1,324	Kishor Chak
5	2	3	28	15	13	423	228	195	Radhamohanpur
421	198	223	23	10	13	821	447	374	Ruiagerya
750	381	369	483	233	250	2,991	1,613	1,378	Sundarpur
102	53	49	423	201	222	783	424	359	Dingal
-----Un-inhabited-----									
URBAN									
1,707	808	899	627	300	327	10,944	5,617	5,327	Balichak (CT)

**VILLAGE PRIMARY
C D Block -**

Location code number	Name of Village	Illiterates			Total workers			Main workers		
		Persons	Males	Females	Persons	Males	Females	Persons	Males	Females
1	2	20	21	22	23	24	25	26	27	28
342496	Gangaram Chak	85	27	58	133	100	33	71	63	8
342497	Chak Shyampur	86	40	46	107	88	19	106	87	19
342498	Baragar	1,219	490	729	1,682	1,276	406	1,385	1,107	278
342499	Kulgerya	35	14	21	34	28	6	26	23	3
342500	Chak Sujal	64	27	37	82	64	18	70	56	14
342501	Purba Beguni	54	28	26	63	46	17	59	46	13
342502	Alampur	51	21	30	144	101	43	115	97	18
342503	Kushia	168	65	103	194	125	69	183	118	65
342504	Purushottampur	90	37	53	121	89	32	113	84	29
342505	Goalgerya	102	39	63	300	150	150	141	119	22
342506	Bar Mahammadpur	66	25	41	191	107	84	178	99	79
342507	Bijayram	72	22	50	82	43	39	76	42	34
342508	Chak Narsingha	228	94	134	466	273	193	280	213	67
342509	Sekendarpur	26	9	17	64	33	31	63	32	31
342510	Narulla Chak	79	28	51	128	82	46	43	39	4
342511	Dakshin Pathra				-----Un-inhabited-----					
342512	Narana Bar	32	12	20	102	66	36	61	37	24
342513	Raghu Gerya	88	40	48	116	100	16	107	93	14
342514	Got Gerya	24	11	13	87	47	40	86	47	39
342515	Jot Kanu	74	35	39	308	161	147	308	161	147
342516	Hijalda	474	190	284	626	413	213	463	314	149
342517	Sanshara	79	33	46	124	110	14	122	109	13
342518	Palashi	444	178	266	805	503	302	317	261	56
342519	Banshda	374	157	217	447	363	84	89	84	5
342520	Hara Chak	51	22	29	148	108	40	100	75	25
342521	Kakra Punji	106	42	64	179	141	38	176	140	36
342522	Papan Chak	164	77	87	242	224	18	133	127	6
342523	Padima	113	41	72	348	269	79	314	246	68
342524	Nijpapan	219	99	120	355	311	44	189	175	14
342525	Chak Lalpur	455	174	281	808	562	246	516	410	106
342526	Shyam Chak	40	15	25	116	74	42	111	72	39
342527	Papan Haricharan	97	34	63	237	155	82	197	143	54
342528	Kismat Papan				-----Un-inhabited-----					
342529	Panch Gere	72	32	40	172	86	86	68	61	7
342530	Pashang	334	132	202	969	608	361	709	538	171
342531	Turia	426	170	256	819	608	211	480	420	60
342532	Kishor Chak				-----Un-inhabited-----					
342533	Radhamohanpur	775	294	481	1,450	1,037	413	1,305	984	321
342534	Ruiagerya	75	24	51	263	158	105	148	120	28
342535	Sundarpur	282	115	167	401	327	74	65	55	10
342536	Dingal	694	242	452	1,461	1,111	350	1,053	876	177
342537	Hatiberya	327	125	202	441	301	140	334	248	86
	URBAN									
342538	Balichak (CT)	2,840	1,118	1,722	5,145	3,852	1,293	4,250	3,326	924

PRIMARY CENSUS ABSTRACT

CENSUS ABSTRACT

Debra

Industrial category of main workers													Name of Village 2
Cultivators			Household industry						Other workers				
			Agricultural labourers			workers							
Persons	Males	Females	Persons	Males	Females	Persons	Males	Females	Persons	Males	Females		
29	30	31	32	33	34	35	36	37	38	39	40		
13	13	-	-	-	-	-	-	-	58	50	8	Gangaram Chak	
17	16	1	69	52	17	1	1	-	19	18	1	Chak Shyampur	
174	166	8	375	218	157	18	15	3	818	708	110	Baragar	
12	12	-	14	11	3	-	-	-	-	-	-	Kulgerya	
21	21	-	34	21	13	1	1	-	14	13	1	Chak Sujal	
22	21	1	33	22	11	-	-	-	4	3	1	Purba Beguni	
40	39	1	51	37	14	3	3	-	21	18	3	Alampur	
43	43	-	127	63	64	-	-	-	13	12	1	Kushia	
18	18	-	74	47	27	-	-	-	21	19	2	Purushottampur	
68	66	2	62	44	18	-	-	-	11	9	2	Goalgerya	
107	60	47	63	31	32	1	1	-	7	7	-	Bar Mahammadpur	
10	8	2	62	30	32	-	-	-	4	4	-	Bijayram	
93	89	4	149	92	57	3	2	1	35	30	5	Chak Narsingha	
29	16	13	30	13	17	-	-	-	4	3	1	Sekendarpur	
23	22	1	2	1	1	-	-	-	18	16	2	Narulla Chak	
-----Un-inhabited-----													
48	27	21	1	-	1	1	1	-	11	9	2	Dakshin Pathra	
6	5	1	81	72	9	3	3	-	17	13	4	Raghu Gerya	
36	21	15	50	26	24	-	-	-	-	-	-	Got Gerya	
2	1	1	306	160	146	-	-	-	-	-	-	Jot Kanu	
194	144	50	215	121	94	-	-	-	54	49	5	Hijalda	
79	75	4	12	8	4	1	-	1	30	26	4	Sanshara	
52	46	6	91	69	22	12	9	3	162	137	25	Palashi	
30	30	-	5	4	1	3	3	-	51	47	4	Banshda	
90	68	22	-	-	-	-	-	-	10	7	3	Hara Chak	
28	28	-	84	57	27	5	-	5	59	55	4	Kakra Punji	
68	68	-	22	20	2	1	1	-	42	38	4	Papan Chak	
59	58	1	155	94	61	-	-	-	100	94	6	Padima	
27	27	-	9	8	1	3	3	-	150	137	13	Nijpapan	
63	59	4	119	62	57	21	18	3	313	271	42	Chak Lalpur	
14	13	1	72	38	34	-	-	-	25	21	4	Shyam Chak	
74	62	12	95	57	38	2	2	-	26	22	4	Papan Haricharan	
-----Un-inhabited-----													
17	17	-	48	41	7	-	-	-	3	3	-	Kismat Papan	
196	183	13	304	175	129	5	3	2	204	177	27	Pashang	
157	156	1	101	71	30	8	4	4	214	189	25	Turia	
-----Un-inhabited-----													
133	109	24	412	206	206	4	4	-	756	665	91	Kishor Chak	
31	28	3	62	41	21	1	-	1	54	51	3	Radhamohanpur	
22	21	1	1	1	-	-	-	-	42	33	9	Ruiagerya	
454	428	26	311	219	92	20	7	13	268	222	46	Sundarpur	
42	42	-	198	130	68	4	3	1	90	73	17	Dingal	
												Hatiberya	
URBAN													
283	216	67	441	267	174	115	86	29	3,411	2,757	654	Balichak (CT)	

**VILLAGE PRIMARY
C D Block -**

Location code number	Name of Village	Industrial category									
		Marginal workers			Cultivators			Agricultural labourers			
		Persons	Males	Females	Persons	Males	Females	Persons	Males	Females	
1	2	41	42	43	44	45	46	47	48	49	
342496	Gangaram Chak	62	37	25	-	-	-	56	31	25	
342497	Chak Shyampur	1	1	-	-	-	-	-	-	-	
342498	Baragar	297	169	128	8	5	3	201	96	105	
342499	Kulgerya	8	5	3	-	-	-	8	5	3	
342500	Chak Sujal	12	8	4	1	1	-	11	7	4	
342501	Purba Beguni	4	-	4	-	-	-	4	-	4	
342502	Alampur	29	4	25	-	-	-	29	4	25	
342503	Kushia	11	7	4	6	4	2	5	3	2	
342504	Purushottampur	8	5	3	-	-	-	8	5	3	
342505	Goalgerya	159	31	128	-	-	-	150	31	119	
342506	Bar Mahammadpur	13	8	5	2	1	1	11	7	4	
342507	Bijayram	6	1	5	-	-	-	1	1	-	
342508	Chak Narsingha	186	60	126	9	7	2	173	52	121	
342509	Sekendarpur	1	1	-	-	-	-	1	1	-	
342510	Narulla Chak	85	43	42	17	15	2	51	27	24	
342511	Dakshin Pathra	-----Un-inhabited-----									
342512	Narana Bar	41	29	12	17	13	4	19	12	7	
342513	Raghu Gerya	9	7	2	-	-	-	7	5	2	
342514	Got Gerya	1	-	1	1	-	1	-	-	-	
342515	Jot Kanu	-	-	-	-	-	-	-	-	-	
342516	Hijalda	163	99	64	1	1	-	146	92	54	
342517	Sanshara	2	1	1	2	1	1	-	-	-	
342518	Palashi	488	242	246	19	17	2	407	186	221	
342519	Banshda	358	279	79	9	8	1	304	231	73	
342520	Hara Chak	48	33	15	12	10	2	28	16	12	
342521	Kakra Punji	3	1	2	-	-	-	-	-	-	
342522	Papan Chak	109	97	12	3	3	-	99	88	11	
342523	Padima	34	23	11	3	2	1	22	15	7	
342524	Nijpapan	166	136	30	5	3	2	53	37	16	
342525	Chak Lalpur	292	152	140	38	14	24	152	76	76	
342526	Shyam Chak	5	2	3	-	-	-	4	1	3	
342527	Papan Haricharan	40	12	28	6	3	3	25	7	18	
342528	Kismat Papan	-----Un-inhabited-----									
342529	Panch Gere	104	25	79	6	6	-	89	18	71	
342530	Pashang	260	70	190	124	16	108	83	32	51	
342531	Turia	339	188	151	28	25	3	217	119	98	
342532	Kishor Chak	-----Un-inhabited-----									
342533	Radhamohanpur	145	53	92	10	4	6	105	37	68	
342534	Ruiagerya	115	38	77	6	2	4	95	25	70	
342535	Sundarpur	336	272	64	137	133	4	177	119	58	
342536	Dingal	408	235	173	14	7	7	353	202	151	
342537	Hatiberya	107	53	54	7	6	1	53	22	31	
URBAN											
342538	Balichak (CT)	895	526	369	38	30	8	340	173	167	

PRIMARY CENSUS ABSTRACT

CENSUS ABSTRACT

Debra

of marginal workers

Household industry workers			Other workers			Non-workers			Name of Village	Location code number
Persons	Males	Females	Persons	Males	Females	Persons	Males	Females		
50	51	52	53	54	55	56	57	58	2	1
-	-	-	6	6	-	171	47	124	Gangaram Chak	342496
-	-	-	1	1	-	145	47	98	Chak Shyampur	342497
1	1	-	87	67	20	2,647	888	1,759	Baragar	342498
-	-	-	-	-	-	56	17	39	Kulgerya	342499
-	-	-	-	-	-	128	44	84	Chak Sujal	342500
-	-	-	-	-	-	85	29	56	Purba Beguni	342501
-	-	-	-	-	-	145	38	107	Alampur	342502
-	-	-	-	-	-	225	88	137	Kushia	342503
-	-	-	-	-	-	153	54	99	Purushottampur	342504
9	-	9	-	-	-	150	80	70	Goalgerya	342505
-	-	-	-	-	-	146	62	84	Bar Mahammadpur	342506
5	-	5	-	-	-	76	27	49	Bijayram	342507
3	-	3	1	1	-	435	190	245	Chak Narsingha	342508
-	-	-	-	-	-	37	15	22	Sekendarpur	342509
4	-	4	13	1	12	183	71	112	Narulla Chak	342510
			-----Un-inhabited-----						Dakshin Pathra	342511
-	-	-	5	4	1	124	49	75	Narana Bar	342512
-	-	-	2	2	-	187	60	127	Raghu Gerya	342513
-	-	-	-	-	-	41	20	21	Got Gerya	342514
-	-	-	-	-	-	145	71	74	Jot Kanu	342515
2	2	-	14	4	10	718	250	468	Hijalda	342516
-	-	-	-	-	-	282	83	199	Sanshara	342517
5	3	2	57	36	21	942	353	589	Palashi	342518
5	4	1	40	36	4	797	274	523	Banshda	342519
-	-	-	8	7	1	179	62	117	Hara Chak	342520
1	-	1	2	1	1	267	91	176	Kakra Punji	342521
-	-	-	7	6	1	434	135	299	Papan Chak	342522
-	-	-	9	6	3	473	139	334	Padima	342523
3	3	-	105	93	12	696	229	467	Nijpapan	342524
24	18	6	78	44	34	1,182	404	778	Chak Lalpur	342525
-	-	-	1	1	-	137	53	84	Shyam Chak	342526
3	1	2	6	1	5	272	98	174	Papan Haricharan	342527
			-----Un-inhabited-----						Kismat Papan	342528
-	-	-	9	1	8	130	67	63	Panch Gere	342529
14	1	13	39	21	18	1,010	384	626	Pashang	342530
7	1	6	87	43	44	1,255	454	801	Turia	342531
			-----Un-inhabited-----						Kishor Chak	342532
2	1	1	28	11	17	2,154	762	1,392	Radhamohanpur	342533
4	2	2	10	9	1	235	94	141	Ruiagerya	342534
1	1	-	21	19	2	702	235	467	Sundarpur	342535
1	1	-	40	25	15	2,224	744	1,480	Dingal	342536
5	3	2	42	22	20	669	248	421	Hatiberya	342537
URBAN										
54	19	35	463	304	159	8,639	2,883	5,756	Balichak (CT)	342538

**VILLAGE PRIMARY
C D Block -**

Location code number	Name of Village	Area of Village in hectares	Number of households	Total population (including institutional and houseless population)			Population in the age-group 0-6		
				Persons	Males	Females	Persons	Males	Females
1	2	3	4	5	6	7	8	9	10
0310	Pingla (Total)	22,448.32	46,904	1,94,809	99,988	94,821	22,719	11,697	11,022
0310	Pingla (Rural)	22,448.32	46,904	1,94,809	99,988	94,821	22,719	11,697	11,022
0310	Pingla (Urban)	0.00	-	-	-	-	-	-	-
	RURAL								
342539	Chak Palania	84.51		-----Un-inhabited-----					
342540	Paikar Raut Chak	23.42	84	327	163	164	35	23	12
342541	Alygerya	9.77	25	114	57	57	11	6	5
342542	Sahara	281.66	482	1,872	950	922	235	128	107
342543	Kalikadihi	116.66	89	367	193	174	43	24	19
342544	Hatmalida	121.81	265	1,031	525	506	157	83	74
342545	Sut Chhara	339.53	619	2,468	1,256	1,212	327	172	155
342546	Bajpur	26.64	70	283	137	146	31	14	17
342547	Gogram	240.38	221	901	464	437	94	44	50
342548	Khirinda	343.68	475	2,031	1,045	986	197	101	96
342549	Krishnapriya	41.72	55	237	121	116	22	12	10
342550	Mukunda Chak	50.31	21	82	40	42	6	5	1
342551	Raut Chak	69.38	120	534	260	274	81	39	42
342552	Tegerya	68.91	54	244	119	125	28	9	19
342553	Dujipur	123.23	208	915	484	431	87	51	36
342554	Chaksala	50.59	21	87	45	42	9	5	4
342555	Belar	182.92	284	1,152	581	571	150	80	70
342556	Kanta Chauki	57.55	69	269	125	144	41	16	25
342557	Chitra Pur Patwa	70.88	116	464	245	219	76	43	33
342558	Bahadurpur	54.63	59	249	134	115	25	14	11
342559	Barai	142.85	158	634	318	316	59	26	33
342560	Hasim Nagar	67.07	101	404	205	199	33	16	17
342561	Asti	73.54	212	797	386	411	85	33	52
342562	Balarampur	51.86	73	290	140	150	32	13	19
342563	Pukuria Chaitanyapur	75.85	48	192	105	87	23	14	9
342564	Radha Krishnapur	51.67	98	410	206	204	48	21	27
342565	Gopinathpur	41.30	189	749	377	372	72	35	37
342566	Patgere	61.80	88	313	172	141	14	8	6
342567	Saugere	52.09	83	294	147	147	28	17	11
342568	Chak Chhaunia	14.54	8	31	17	14	8	5	3
342569	Jonkha	77.98	105	401	196	205	57	26	31
342570	Madhab Chak	125.05	172	752	385	367	70	32	38
342571	Jamna	493.31	771	3,336	1,698	1,638	361	195	166
342572	Bajagere	35.11	87	415	207	208	47	22	25
342573	Kusumda	293.35	448	1,836	943	893	195	91	104
342574	Khamar Kusumda	84.58	97	440	230	210	59	34	25
342575	Mundamari	44.52	216	869	432	437	102	53	49
342576	Birsinghapur	106.08	225	926	459	467	106	51	55
342577	Banga Chak	22.78	13	38	23	15	2	1	1
342578	Mallarpur Bati Taki	7.17	9	41	18	23	5	1	4
342579	Mallarpur	23.74	116	532	275	257	83	47	36
342580	Mohanpur	116.55	201	897	472	425	128	64	64
342581	Bar Phalash Pur	33.63	90	368	193	175	40	20	20
342582	Phalashpur	82.23	65	243	122	121	24	13	11
342583	Brahman Bar	96.42	135	548	278	270	76	41	35
342584	Mandal Bar	58.68	116	483	246	237	63	27	36
342585	Belun	252.06	242	1,099	569	530	112	72	40
342586	Dangra	184.25	359	1,547	794	753	171	92	79
342587	Raj Ballabh	37.64	197	819	404	415	96	52	44
342588	Purnagram	94.97	212	887	433	454	111	54	57
342589	Jankha	18.39	22	100	53	47	13	5	8

PRIMARY CENSUS ABSTRACT

CENSUS ABSTRACT

Pingla

Scheduled Castes population			Scheduled Tribes population			Literates			Name of Village
Persons	Males	Females	Persons	Males	Females	Persons	Males	Females	
11	12	13	14	15	16	17	18	19	2
16,428	8,338	8,090	19,332	9,788	9,544	1,43,822	79,657	64,165	Pingla (Total)
16,428	8,338	8,090	19,332	9,788	9,544	1,43,822	79,657	64,165	Pingla (Rural)
-	-	-	-	-	-	-	-	-	Pingla (Urban)
-----Un-inhabited-----									RURAL
									Chak Palania
9	4	5	113	55	58	229	121	108	Paikar Raut Chak
16	8	8	1	1	-	93	49	44	Alygerya
302	157	145	637	312	325	1,144	662	482	Sahara
30	16	14	89	45	44	266	149	117	Kalikadihi
124	67	57	278	137	141	633	363	270	Hatmalida
729	371	358	671	337	334	1,497	862	635	Sut Chhara
127	59	68	-	-	-	170	91	79	Bajpur
166	85	81	157	81	76	640	367	273	Gogram
439	222	217	335	181	154	1,356	773	583	Khirinda
-	-	-	80	41	39	179	97	82	Krishnapriya
24	14	10	21	9	12	45	26	19	Mukunda Chak
65	29	36	339	164	175	339	186	153	Raut Chak
68	31	37	42	19	23	174	97	77	Tegerya
137	73	64	128	67	61	698	397	301	Dujipur
-	-	-	57	29	28	61	37	24	Chaksala
672	332	340	299	159	140	766	450	316	Belar
5	3	2	179	80	99	166	93	73	Kanta Chauki
75	43	32	267	135	132	331	191	140	Chitra Pur Patwa
-	-	-	91	52	39	213	118	95	Bahadurpur
87	40	47	227	116	111	417	236	181	Barai
71	35	36	67	35	32	322	180	142	Hasim Nagar
109	54	55	220	102	118	603	328	275	Asti
278	133	145	12	7	5	214	112	102	Balarampur
17	9	8	4	4	-	151	87	64	Pukuria Chaitanyapur
48	22	26	11	6	5	290	164	126	Radha Krishnapur
51	25	26	24	15	9	598	318	280	Gopinathpur
-	-	-	4	3	1	275	156	119	Patgere
23	12	11	-	-	-	228	127	101	Saugere
-	-	-	29	15	14	13	9	4	Chak Chhaunia
-	-	-	93	43	50	296	155	141	Jonkha
86	50	36	212	97	115	464	268	196	Madhab Chak
231	130	101	742	373	369	2,412	1,318	1,094	Jamna
-	-	-	65	40	25	335	174	161	Bajagere
175	85	90	566	295	271	1,328	738	590	Kusumda
14	7	7	81	40	41	337	180	157	Khamar Kusumda
233	117	116	162	80	82	536	300	236	Mundamari
49	26	23	221	111	110	660	358	302	Birsinghapur
-	-	-	-	-	-	36	22	14	Banga Chak
25	10	15	-	-	-	32	17	15	Mallarpur Bati Taki
37	20	17	81	42	39	318	185	133	Mallarpur
5	3	2	116	65	51	631	361	270	Mohanpur
226	115	111	55	33	22	313	171	142	Bar Phalash Pur
136	70	66	71	37	34	206	105	101	Phalashpur
4	2	2	303	154	149	308	186	122	Brahman Bar
131	66	65	269	143	126	244	142	102	Mandal Bar
300	165	135	93	51	42	831	443	388	Belun
246	130	116	295	140	155	1,119	633	486	Dangra
89	45	44	67	35	32	614	307	307	Raj Ballabh
488	244	244	163	78	85	647	347	300	Purnagram
86	46	40	14	7	7	79	47	32	Jankha

VILLAGE PRIMARY
C D Block -

Location code number	Name of Village	Illiterates			Total workers			Main workers		
		Persons	Males	Females	Persons	Males	Females	Persons	Males	Females
1	2	20	21	22	23	24	25	26	27	28
0310	Pingla (Total)	50,987	20,331	30,656	99,286	62,452	36,834	54,950	43,884	11,066
0310	Pingla (Rural)	50,987	20,331	30,656	99,286	62,452	36,834	54,950	43,884	11,066
0310	Pingla (Urban)	-	-	-	-	-	-	-	-	-
	RURAL									
342539	Chak Palania				-----Un-inhabited-----					
342540	Paikar Raut Chak	98	42	56	161	97	64	145	91	54
342541	Alygerya	21	8	13	78	44	34	60	37	23
342542	Sahara	728	288	440	1,139	605	534	520	290	230
342543	Kalikadihi	101	44	57	142	115	27	117	105	12
342544	Hatmalida	398	162	236	477	309	168	360	251	109
342545	Sut Chhara	971	394	577	1,342	843	499	666	465	201
342546	Bajpur	113	46	67	142	91	51	120	87	33
342547	Gogram	261	97	164	407	295	112	367	281	86
342548	Khirinda	675	272	403	1,006	617	389	777	515	262
342549	Krishnapriya	58	24	34	100	75	25	100	75	25
342550	Mukunda Chak	37	14	23	48	25	23	6	5	1
342551	Raut Chak	195	74	121	258	153	105	254	152	102
342552	Tegerya	70	22	48	113	73	40	101	70	31
342553	Dujipur	217	87	130	525	310	215	335	276	59
342554	Chaksala	26	8	18	40	26	14	32	26	6
342555	Belar	386	131	255	519	309	210	488	294	194
342556	Kanta Chauki	103	32	71	186	92	94	73	65	8
342557	Chitra Pur Patwa	133	54	79	287	146	141	122	113	9
342558	Bahadurpur	36	16	20	151	78	73	74	67	7
342559	Barai	217	82	135	341	204	137	305	197	108
342560	Hasim Nagar	82	25	57	237	128	109	87	64	23
342561	Asti	194	58	136	297	206	91	100	96	4
342562	Balarampur	76	28	48	161	90	71	25	21	4
342563	Pukuria Chaitanyapur	41	18	23	117	62	55	4	3	1
342564	Radha Krishnapur	120	42	78	256	132	124	145	102	43
342565	Gopinathpur	151	59	92	313	228	85	156	138	18
342566	Patgere	38	16	22	140	99	41	91	85	6
342567	Saugere	66	20	46	86	77	9	13	12	1
342568	Chak Chhaunia	18	8	10	20	11	9	1	1	-
342569	Jonkha	105	41	64	240	120	120	115	106	9
342570	Madhab Chak	288	117	171	422	244	178	68	68	-
342571	Jamna	924	380	544	1,758	1,083	675	910	763	147
342572	Bajagere	80	33	47	185	137	48	147	121	26
342573	Kusumda	508	205	303	1,128	606	522	379	346	33
342574	Khamar Kusumda	103	50	53	208	151	57	152	130	22
342575	Mundamari	333	132	201	385	277	108	357	269	88
342576	Birsinghapur	266	101	165	518	306	212	388	261	127
342577	Banga Chak	2	1	1	14	12	2	14	12	2
342578	Mallarpur Bati Taki	9	1	8	12	11	1	12	11	1
342579	Mallarpur	214	90	124	209	163	46	176	150	26
342580	Mohanpur	266	111	155	311	255	56	170	164	6
342581	Bar Phalash Pur	55	22	33	121	111	10	114	108	6
342582	Phalashpur	37	17	20	86	68	18	73	63	10
342583	Brahman Bar	240	92	148	264	150	114	127	95	32
342584	Mandal Bar	239	104	135	179	124	55	16	7	9
342585	Belun	268	126	142	569	357	212	267	238	29
342586	Dangra	428	161	267	683	483	200	442	340	102
342587	Raj Ballabh	205	97	108	310	206	104	206	174	32
342588	Purnagram	240	86	154	405	267	138	390	262	128
342589	Jankha	21	6	15	32	32	-	31	31	-

PRIMARY CENSUS ABSTRACT

CENSUS ABSTRACT

Pingla

Industrial category of main workers													Name of Village 2
Cultivators			Agricultural labourers			Household industry workers			Other workers				
Persons	Males	Females	Persons	Males	Females	Persons	Males	Females	Persons	Males	Females		
29	30	31	32	33	34	35	36	37	38	39	40		
18,200	15,813	2,387	21,045	15,071	5,974	1,794	1,172	622	13,911	11,828	2,083	Pingla (Total)	
18,200	15,813	2,387	21,045	15,071	5,974	1,794	1,172	622	13,911	11,828	2,083	Pingla (Rural)	
-	-	-	-	-	-	-	-	-	-	-	-	Pingla (Urban)	
-----Un-inhabited-----												RURAL	
60	45	15	69	32	37	-	-	-	16	14	2	Chak Palania	
49	29	20	4	2	2	1	1	-	6	5	1	Paikar Raut Chak	
55	39	16	429	223	206	2	1	1	34	27	7	Alygerya	
53	53	-	38	33	5	-	-	-	26	19	7	Sahara	
58	40	18	234	158	76	3	1	2	65	52	13	Kalikadihi	
106	93	13	491	339	152	26	1	25	43	32	11	Hatmalida	
34	28	6	63	38	25	2	2	-	21	19	2	Sut Chhara	
156	134	22	137	86	51	11	4	7	63	57	6	Bajpur	
152	138	14	447	248	199	53	32	21	125	97	28	Gogram	
31	28	3	57	36	21	-	-	-	12	11	1	Khirinda	
6	5	1	-	-	-	-	-	-	-	-	-	Krishnapriya	
47	45	2	201	102	99	-	-	-	6	5	1	Mukunda Chak	
29	26	3	48	25	23	3	-	3	21	19	2	Raut Chak	
170	162	8	74	41	33	3	1	2	88	72	16	Tegerya	
8	8	-	23	17	6	-	-	-	1	1	-	Dujipur	
182	102	80	253	154	99	5	5	-	48	33	15	Chaksala	
63	59	4	10	6	4	-	-	-	-	-	-	Belar	
101	94	7	17	15	2	-	-	-	4	4	-	Kanta Chauki	
47	44	3	19	16	3	-	-	-	8	7	1	Chitra Pur Patwa	
75	74	1	171	75	96	-	-	-	59	48	11	Bahadurpur	
1	1	-	-	-	-	6	4	2	80	59	21	Barai	
60	58	2	14	14	-	-	-	-	26	24	2	Hasim Nagar	
1	1	-	-	-	-	2	1	1	22	19	3	Asti	
-	-	-	1	1	-	-	-	-	3	2	1	Balarampur	
28	26	2	81	48	33	12	5	7	24	23	1	Pukuria Chaitanyapur	
101	96	5	9	6	3	1	-	1	45	36	9	Radha Krishnapur	
50	49	1	24	20	4	-	-	-	17	16	1	Gopinathpur	
9	9	-	-	-	-	-	-	-	4	3	1	Patgere	
-	-	-	-	-	-	-	-	-	1	1	-	Saugere	
90	84	6	23	20	3	-	-	-	2	2	-	Chak Chhaunia	
41	41	-	-	-	-	-	-	-	27	27	-	Jonkha	
253	242	11	297	210	87	32	28	4	328	283	45	Madhab Chak	
40	38	2	46	30	16	1	1	-	60	52	8	Jamna	
144	144	-	142	129	13	1	1	-	92	72	20	Bajagere	
40	34	6	103	89	14	-	-	-	9	7	2	Kusumda	
71	64	7	204	131	73	-	-	-	82	74	8	Khamar Kusumda	
53	40	13	147	81	66	11	6	5	177	134	43	Mundamari	
3	2	1	2	2	-	-	-	-	9	8	1	Birsinghapur	
3	3	-	4	4	-	-	-	-	5	4	1	Banga Chak	
12	12	-	102	78	24	27	25	2	35	35	-	Mallarpur Bati Taki	
45	45	-	19	19	-	2	1	1	104	99	5	Mallarpur	
3	3	-	87	85	2	15	13	2	9	7	2	Mohanpur	
5	5	-	63	55	8	-	-	-	5	3	2	Bar Phalash Pur	
16	12	4	96	72	24	1	1	-	5	3	2	Phalashpur	
-	-	-	6	3	3	-	-	-	14	10	4	Brahman Bar	
102	102	-	91	82	9	3	1	2	10	4	6	Mandal Bar	
79	62	17	278	207	71	-	-	-	71	53	18	Belun	
118	107	11	52	43	9	5	4	1	85	71	14	Dangra	
32	30	2	323	203	120	7	6	1	31	20	11	Raj Ballabh	
1	1	-	29	29	-	-	-	-	28	23	5	Purnagram	
-	-	-	-	-	-	-	-	-	1	1	-	Jankha	

**VILLAGE PRIMARY
C D Block -**

		Industrial category								
Location code number	Name of Village	Marginal workers			Cultivators			Agricultural labourers		
		Persons	Males	Females	Persons	Males	Females	Persons	Males	Females
1	2	41	42	43	44	45	46	47	48	49
0310	Pingla (Total)	44,336	18,568	25,768	9,798	4,218	5,580	26,048	11,205	14,843
0310	Pingla (Rural)	44,336	18,568	25,768	9,798	4,218	5,580	26,048	11,205	14,843
0310	Pingla (Urban)	-	-	-	-	-	-	-	-	-
	RURAL									
342539	Chak Palania	-----Un-inhabited-----								
342540	Paikar Raut Chak	16	6	10	9	3	6	5	3	2
342541	Alygerya	18	7	11	18	7	11	-	-	-
342542	Sahara	619	315	304	35	35	-	535	250	285
342543	Kalikadihi	25	10	15	7	4	3	17	6	11
342544	Hatmalida	117	58	59	7	7	-	98	45	53
342545	Sut Chhara	676	378	298	57	47	10	351	184	167
342546	Bajpur	22	4	18	11	-	11	9	2	7
342547	Gogram	40	14	26	14	3	11	18	5	13
342548	Khirinda	229	102	127	89	33	56	67	37	30
342549	Krishnapriya	-	-	-	-	-	-	-	-	-
342550	Mukunda Chak	42	20	22	-	-	-	42	20	22
342551	Raut Chak	4	1	3	-	-	-	4	1	3
342552	Tegerya	12	3	9	1	-	1	11	3	8
342553	Dujipur	190	34	156	1	1	-	92	16	76
342554	Chaksala	8	-	8	-	-	-	8	-	8
342555	Belar	31	15	16	12	7	5	11	3	8
342556	Kanta Chauki	113	27	86	3	2	1	110	25	85
342557	Chitra Pur Patwa	165	33	132	-	-	-	164	32	132
342558	Bahadurpur	77	11	66	-	-	-	75	11	64
342559	Barai	36	7	29	2	2	-	11	3	8
342560	Hasim Nagar	150	64	86	56	23	33	48	22	26
342561	Asti	197	110	87	1	-	1	195	110	85
342562	Balarampur	136	69	67	53	27	26	72	34	38
342563	Pukuria Chaitanyapur	113	59	54	17	10	7	94	49	45
342564	Radha Krishnapur	111	30	81	9	8	1	12	6	6
342565	Gopinathpur	157	90	67	-	-	-	152	86	66
342566	Patgere	49	14	35	-	-	-	33	11	22
342567	Saugere	73	65	8	-	-	-	73	65	8
342568	Chak Chhaunia	19	10	9	-	-	-	19	10	9
342569	Jonkha	125	14	111	-	-	-	91	14	77
342570	Madhab Chak	354	176	178	1	-	1	351	176	175
342571	Jamna	848	320	528	97	78	19	482	156	326
342572	Bajagere	38	16	22	7	7	-	5	3	2
342573	Kusumda	749	260	489	121	70	51	567	179	388
342574	Khamar Kusumda	56	21	35	-	-	-	54	20	34
342575	Mundamari	28	8	20	2	-	2	16	1	15
342576	Birsinghapur	130	45	85	39	10	29	60	22	38
342577	Banga Chak	-	-	-	-	-	-	-	-	-
342578	Mallarpur Bati Taki	-	-	-	-	-	-	-	-	-
342579	Mallarpur	33	13	20	-	-	-	21	9	12
342580	Mohanpur	141	91	50	26	20	6	92	53	39
342581	Bar Phalash Pur	7	3	4	1	-	1	1	1	-
342582	Phalashpur	13	5	8	1	1	-	3	1	2
342583	Brahman Bar	137	55	82	4	2	2	120	40	80
342584	Mandal Bar	163	117	46	7	5	2	125	87	38
342585	Belun	302	119	183	117	29	88	175	87	88
342586	Dangra	241	143	98	25	23	2	151	76	75
342587	Raj Ballabh	104	32	72	13	5	8	78	25	53
342588	Purnagram	15	5	10	1	-	1	3	2	1
342589	Jankha	1	1	-	-	-	-	1	1	-

PRIMARY CENSUS ABSTRACT

CENSUS ABSTRACT

Pingla

of marginal workers

Household industry workers			Other workers			Non-workers			Name of Village	Location code number
Persons	Males	Females	Persons	Males	Females	Persons	Males	Females		
50	51	52	53	54	55	56	57	58	2	1
2,444	508	1,936	6,046	2,637	3,409	95,523	37,536	57,987	Pingla (Total)	0310
2,444	508	1,936	6,046	2,637	3,409	95,523	37,536	57,987	Pingla (Rural)	0310
-	-	-	-	-	-	-	-	-	Pingla (Urban)	0310
-----Un-inhabited-----										
-	-	-	2	-	2	166	66	100	Chak Palania	342539
-	-	-	-	-	-	36	13	23	Paikar Raut Chak	342540
-	-	-	49	30	19	733	345	388	Alygerya	342541
-	-	-	1	-	1	225	78	147	Sahara	342542
1	1	-	11	5	6	554	216	338	Kalikadihi	342543
69	7	62	199	140	59	1,126	413	713	Hatmalida	342544
-	-	-	2	2	-	141	46	95	Sut Chhara	342545
3	2	1	5	4	1	494	169	325	Bajpur	342546
15	3	12	58	29	29	1,025	428	597	Gogram	342547
-	-	-	-	-	-	137	46	91	Khirinda	342548
-	-	-	-	-	-	34	15	19	Krishnapriya	342549
-	-	-	-	-	-	276	107	169	Mukunda Chak	342550
-	-	-	-	-	-	131	46	85	Raut Chak	342551
60	2	58	37	15	22	390	174	216	Tegerya	342552
-	-	-	-	-	-	47	19	28	Dujipur	342553
-	-	-	8	5	3	633	272	361	Chaksala	342554
-	-	-	-	-	-	83	33	50	Belar	342555
-	-	-	1	1	-	177	99	78	Kanta Chauki	342556
-	-	-	2	-	2	98	56	42	Chitra Pur Patwa	342557
10	-	10	13	2	11	293	114	179	Bahadurpur	342558
6	2	4	40	17	23	167	77	90	Barai	342559
-	-	-	1	-	1	500	180	320	Hasim Nagar	342560
10	8	2	1	-	1	129	50	79	Asti	342561
-	-	-	2	-	2	75	43	32	Balarampur	342562
61	1	60	29	15	14	154	74	80	Pukuria Chaitanyapur	342563
2	1	1	3	3	-	436	149	287	Radha Krishnapur	342564
13	-	13	3	3	-	173	73	100	Gopinathpur	342565
-	-	-	-	-	-	208	70	138	Patgere	342566
-	-	-	-	-	-	11	6	5	Saugere	342567
-	-	-	34	-	34	161	76	85	Chak Chhaunia	342568
-	-	-	2	-	2	330	141	189	Jonkha	342569
29	9	20	240	77	163	1,578	615	963	Madhab Chak	342570
-	-	-	26	6	20	230	70	160	Jamna	342571
1	-	1	60	11	49	708	337	371	Bajagere	342572
-	-	-	2	1	1	232	79	153	Kusumda	342573
2	-	2	8	7	1	484	155	329	Khamar Kusumda	342574
3	1	2	28	12	16	408	153	255	Mundamari	342575
-	-	-	-	-	-	24	11	13	Birsinghapur	342576
-	-	-	-	-	-	29	7	22	Banga Chak	342577
12	4	8	-	-	-	323	112	211	Mallarpur Bati Taki	342578
2	2	-	21	16	5	586	217	369	Mallarpur	342579
3	1	2	2	1	1	247	82	165	Mohanpur	342580
8	3	5	1	-	1	157	54	103	Bar Phalash Pur	342581
3	3	-	10	10	-	284	128	156	Phalashpur	342582
3	1	2	28	24	4	304	122	182	Brahman Bar	342583
6	1	5	4	2	2	530	212	318	Mandal Bar	342584
10	3	7	55	41	14	864	311	553	Belun	342585
3	-	3	10	2	8	509	198	311	Dangra	342586
3	-	3	8	3	5	482	166	316	Raj Ballabh	342587
-	-	-	-	-	-	68	21	47	Purnagram	342588
-	-	-	-	-	-	-	-	-	Jankha	342589

VILLAGE PRIMARY
C D Block -

Location code number	Name of Village	Area of Village in hectares	Number of households	Total population (including institutional and houseless population)			Population in the age-group 0-6		
				Persons	Males	Females	Persons	Males	Females
1	2	3	4	5	6	7	8	9	10
342590	Darra	190.20	410	1,688	850	838	200	97	103
342591	Rampura	92.67	208	852	426	426	95	44	51
342592	Bar Puri	116.95	124	475	252	223	46	28	18
342593	Surat Chak	159.85	314	1,289	655	634	114	55	59
342594	Mirupur	349.05	566	2,309	1,156	1,153	262	140	122
342595	Ptatap Chak	104.85	153	647	346	301	56	39	17
342596	Jasorajpur	100.48	171	706	362	344	55	22	33
342597	Rautarapur	158.26	359	1,425	730	695	121	50	71
342598	Dani Chak	37.54	64	259	138	121	19	15	4
342599	Brahmanipur	78.75	188	708	350	358	70	30	40
342600	Gangadaspur	63.18	130	546	279	267	50	28	22
342601	Rajma	75.12	137	604	304	300	54	25	29
342602	Kunjapur	42.43	76	299	159	140	15	5	10
342603	Kultapara	169.30	399	1,452	767	685	141	78	63
342604	Kshirai	773.35	1,518	6,427	3,296	3,131	828	413	415
342605	Panchthupi	107.53	361	1,486	766	720	184	100	84
342606	Dakshin Kalapunja	64.39	140	564	293	271	42	22	20
342607	Uttar Kalakunja	39.27	87	395	205	190	53	29	24
342608	Naya	341.78	962	3,960	2,026	1,934	559	283	276
342609	Paschim Kshirai	133.95	181	744	393	351	77	35	42
342610	Paikchak	122.39	147	540	281	259	68	34	34
342611	Baliswarpur	80.94	285	1,102	566	536	139	66	73
342612	Ghoramara	119.12	327	1,259	661	598	171	91	80
342613	Simulia Dangerurf Kajichak	29.95	40	151	77	74	20	9	11
342614	Tungur	484.99	715	2,835	1,421	1,414	343	167	176
342615	Kalika Kundu	195.70	671	2,669	1,395	1,274	410	202	208
342616	Bhusalya	59.12	155	650	338	312	48	30	18
342617	Palgere	74.87	141	720	369	351	106	63	43
342618	Chak Kasim	67.58	55	240	123	117	33	15	18
342619	Karkai Batitaki urf Karabhanga	20.35	25	99	50	49	17	7	10
342620	Santai	177.39	240	1,067	553	514	94	52	42
342621	Pingla	471.41	1,271	5,253	2,639	2,614	665	353	312
342622	Gopikanta Bar	50.92	91	434	208	226	35	19	16
342623	Salmara	30.80	69	295	144	151	34	15	19
342624	Ujan	148.17	349	1,415	728	687	132	69	63
342625	Mian Chak	52.24	63	315	159	156	25	15	10
342626	Gauranga Chak	88.18	161	714	361	353	86	43	43
342627	Aknagere	65.15	114	538	287	251	66	41	25
342628	Gangadas Chak	66.83	113	508	264	244	53	25	28
342629	Eral Chak	67.23	158	600	314	286	61	34	27
342630	Panchgerya	124.83	155	674	331	343	76	33	43
342631	Raghunath Chak	168.89	221	949	484	465	110	53	57
342632	Chak Sangar	45.73							
342633	Mahishgot	89.44	99	402	211	191	45	26	19
342634	Dhaneshwarpur Uttar Bar	63.94	140	539	282	257	61	37	24
342635	Dhaneshwarpur Madhya Bar	149.65	277	1,247	623	624	166	86	80
342636	Dhaneshwarpur Bati Taki	14.64							
342637	Alichak	41.90	53	239	119	120	29	13	16
342638	Dhaneshwarpur Jamua	75.79	34	152	74	78	15	8	7

PRIMARY CENSUS ABSTRACT

CENSUS ABSTRACT

Pingla

Scheduled Castes population			Scheduled Tribes population			Literates			Name of Village
Persons	Males	Females	Persons	Males	Females	Persons	Males	Females	
11	12	13	14	15	16	17	18	19	2
323	156	167	512	261	251	978	548	430	Darra
152	68	84	95	47	48	598	332	266	Rampura
4	2	2	103	55	48	342	201	141	Bar Puri
67	32	35	23	13	10	1,044	570	474	Surat Chak
164	82	82	418	211	207	1,792	940	852	Mirupur
14	7	7	63	33	30	503	282	221	Ptatap Chak
3	2	1	53	29	24	610	331	279	Jasorajpur
118	63	55	50	25	25	1,161	645	516	Rautarapur
11	6	5	-	-	-	217	117	100	Dani Chak
10	4	6	26	13	13	575	307	268	Brahmanipur
-	-	-	1	1	-	434	239	195	Gangadaspur
19	9	10	3	1	2	513	269	244	Rajma
5	2	3	11	8	3	265	151	114	Kunjabpur
14	8	6	35	20	15	1,109	641	468	Kultapara
119	60	59	539	266	273	4,733	2,646	2,087	Kshirai
238	124	114	27	12	15	1,058	593	465	Panchthupi
46	25	21	20	12	8	476	266	210	Dakshin Kalapunja
-	-	-	-	-	-	297	163	134	Uttar Kalakunja
20	10	10	498	251	247	2,718	1,485	1,233	Naya
40	21	19	153	83	70	494	290	204	Paschim Kshirai
12	7	5	117	62	55	418	231	187	Paikchak
96	52	44	118	59	59	827	472	355	Baliswarpur
86	41	45	26	14	12	836	460	376	Ghoramara
-	-	-	-	-	-	108	64	44	Simulia Dangerurf Kajichak
377	189	188	863	430	433	1,658	951	707	Tungur
70	37	33	20	10	10	1,752	999	753	Kalika Kundu
3	1	2	30	16	14	547	290	257	Bhusalya
31	17	14	45	27	18	533	287	246	Palgere
-	-	-	79	41	38	181	107	74	Chak Kasim
29	16	13	24	10	14	66	37	29	Karkai Batitaki urf Karabhanga
13	6	7	179	93	86	820	459	361	Santai
389	183	206	511	261	250	3,538	1,882	1,656	Pingla
-	-	-	-	-	-	348	174	174	Gopikanta Bar
103	50	53	27	15	12	216	116	100	Salmara
40	22	18	478	238	240	1,022	600	422	Ujan
-	-	-	-	-	-	264	143	121	Mian Chak
72	34	38	94	45	49	541	298	243	Gauranga Chak
-	-	-	113	60	53	387	218	169	Aknagere
12	7	5	116	62	54	417	232	185	Gangadas Chak
-	-	-	148	70	78	464	257	207	Eral Chak
-	-	-	189	93	96	463	255	208	Panchgerya
29	12	17	432	224	208	596	329	267	Raghnath Chak
-	-	-	-----Un-inhabited-----			-	-	-	Chak Sangar
30	14	16	54	28	26	328	176	152	Mahishgot
-	-	-	141	75	66	403	225	178	Dhaneshwarpur Uttar Bar
100	48	52	306	142	164	856	475	381	Dhaneshwarpur Madhya Bar
-	-	-	-----Un-inhabited-----			-	-	-	Dhaneshwarpur Bati Taki
-	-	-	112	56	56	163	94	69	Alichak
-	-	-	14	7	7	110	55	55	Dhaneshwarpur Jamua

VILLAGE PRIMARY
C D Block -

Location code number	Name of Village	Illiterates			Total workers			Main workers		
		Persons	Males	Females	Persons	Males	Females	Persons	Males	Females
1	2	20	21	22	23	24	25	26	27	28
342590	Darra	710	302	408	726	530	196	119	110	9
342591	Rampura	254	94	160	426	272	154	263	149	114
342592	Bar Puri	133	51	82	200	152	48	172	137	35
342593	Surat Chak	245	85	160	808	420	388	552	371	181
342594	Mirupur	517	216	301	1,153	714	439	1,011	684	327
342595	Ptatap Chak	144	64	80	241	202	39	230	195	35
342596	Jasorajpur	96	31	65	296	229	67	231	191	40
342597	Rautarapur	264	85	179	725	461	264	346	291	55
342598	Dani Chak	42	21	21	124	83	41	33	30	3
342599	Brahmanipur	133	43	90	407	234	173	250	215	35
342600	Gangadaspur	112	40	72	168	161	7	167	160	7
342601	Rajma	91	35	56	377	197	180	20	18	2
342602	Kunjabpur	34	8	26	181	101	80	80	60	20
342603	Kultapara	343	126	217	724	452	272	262	243	19
342604	Kshirai	1,694	650	1,044	3,219	2,047	1,172	2,282	1,827	455
342605	Panchthupi	428	173	255	778	463	315	558	424	134
342606	Dakshin Kalapunja	88	27	61	253	176	77	159	140	19
342607	Uttar Kalakunja	98	42	56	131	120	11	120	111	9
342608	Naya	1,242	541	701	2,166	1,291	875	1,300	1,076	224
342609	Paschim Kshirai	250	103	147	357	231	126	301	223	78
342610	Paikchak	122	50	72	241	162	79	104	94	10
342611	Baliswarpur	275	94	181	512	327	185	422	306	116
342612	Ghoramara	423	201	222	463	381	82	275	231	44
342613	Simulia Dangerurf Kajichak	43	13	30	88	46	42	47	40	7
342614	Tungur	1,177	470	707	1,674	911	763	1,012	675	337
342615	Kalika Kundu	917	396	521	1,061	785	276	240	221	19
342616	Bhusalya	103	48	55	225	191	34	209	184	25
342617	Palgere	187	82	105	397	210	187	340	181	159
342618	Chak Kasim	59	16	43	153	76	77	71	68	3
342619	Karkai Batitaki urf Karabhanga	33	13	20	53	31	22	47	29	18
342620	Santai	247	94	153	603	363	240	233	171	62
342621	Pingla	1,715	757	958	1,793	1,507	286	1,213	1,092	121
342622	Gopikanta Bar	86	34	52	132	123	9	131	123	8
342623	Salmara	79	28	51	158	83	75	64	56	8
342624	Ujan	393	128	265	663	441	222	561	400	161
342625	Mian Chak	51	16	35	271	137	134	163	95	68
342626	Gauranga Chak	173	63	110	279	229	50	262	220	42
342627	Aknagere	151	69	82	301	183	118	154	130	24
342628	Gangadas Chak	91	32	59	343	184	159	68	61	7
342629	Eral Chak	136	57	79	349	186	163	152	146	6
342630	Panchgerya	211	76	135	303	203	100	258	200	58
342631	Raghunath Chak	353	155	198	600	327	273	307	231	76
342632	Chak Sangar				-----Un-inhabited-----					
342633	Mahishgot	74	35	39	191	128	63	119	107	12
342634	Dhaneshwarpur Uttar Bar	136	57	79	241	170	71	213	163	50
342635	Dhaneshwarpur Madhya Bar	391	148	243	609	371	238	523	356	167
342636	Dhaneshwarpur Bati Taki				-----Un-inhabited-----					
342637	Alichak	76	25	51	151	78	73	57	54	3
342638	Dhaneshwarpur Jamua	42	19	23	76	46	30	71	42	29

PRIMARY CENSUS ABSTRACT

CENSUS ABSTRACT

Pingla

Industrial category of main workers

Cultivators			Household industry						Other workers			Name of Village
Persons	Males	Females	Agricultural labourers			workers			Persons	Males	Females	
29	30	31	32	33	34	35	36	37	38	39	40	2
80	78	2	10	6	4	4	4	-	25	22	3	Darra
9	9	-	240	130	110	2	-	2	12	10	2	Rampura
66	59	7	85	60	25	-	-	-	21	18	3	Bar Puri
280	240	40	106	47	59	11	10	1	155	74	81	Surat Chak
275	207	68	578	370	208	20	13	7	138	94	44	Mirupur
116	110	6	55	31	24	-	-	-	59	54	5	Ptatap Chak
92	79	13	46	32	14	1	-	1	92	80	12	Jasorajpur
114	113	1	104	77	27	12	6	6	116	95	21	Rautarapur
5	5	-	14	14	-	2	1	1	12	10	2	Dani Chak
73	73	-	120	102	18	9	1	8	48	39	9	Brahmanipur
145	139	6	7	7	-	-	-	-	15	14	1	Gangadaspur
-	-	-	-	-	-	2	2	-	18	16	2	Rajma
9	9	-	16	14	2	25	13	12	30	24	6	Kunjapur
90	88	2	82	72	10	1	1	-	89	82	7	Kultapara
824	619	205	823	647	176	38	24	14	597	537	60	Kshirai
69	69	-	353	235	118	17	8	9	119	112	7	Panchthupi
27	26	1	49	45	4	2	1	1	81	68	13	Dakshin Kalapunja
26	21	5	75	72	3	-	-	-	19	18	1	Uttar Kalakunja
209	202	7	481	373	108	276	198	78	334	303	31	Naya
71	67	4	183	117	66	2	1	1	45	38	7	Paschim Kshirai
68	66	2	21	18	3	1	1	-	14	9	5	Paikchak
143	120	23	216	132	84	1	-	1	62	54	8	Baliswarpur
53	51	2	160	126	34	9	6	3	53	48	5	Ghoramara
21	19	2	3	3	-	-	-	-	23	18	5	Simulia Dangerurf Kajichak
386	282	104	503	303	200	22	9	13	101	81	20	Tungur
68	68	-	65	51	14	1	1	-	106	101	5	Kalika Kundu
119	113	6	47	36	11	-	-	-	43	35	8	Bhusalya
68	64	4	232	96	136	6	-	6	34	21	13	Palgere
32	32	-	29	28	1	-	-	-	10	8	2	Chak Kasim
4	4	-	37	20	17	-	-	-	6	5	1	Karkai Batitaki urf Karabhanga
101	101	-	34	33	1	1	1	-	97	36	61	Santai
239	232	7	341	310	31	21	21	-	612	529	83	Pingla
32	30	2	55	52	3	4	4	-	40	37	3	Gopikanta Bar
32	31	1	23	17	6	1	1	-	8	7	1	Salmara
196	151	45	222	129	93	13	8	5	130	112	18	Ujan
34	22	12	49	27	22	-	-	-	80	46	34	Mian Chak
117	115	2	77	52	25	5	4	1	63	49	14	Gauranga Chak
98	90	8	32	18	14	-	-	-	24	22	2	Aknagere
16	16	-	17	17	-	-	-	-	35	28	7	Gangadas Chak
77	77	-	51	47	4	-	-	-	24	22	2	Eral Chak
98	98	-	131	78	53	3	2	1	26	22	4	Panchgerya
179	151	28	94	53	41	4	2	2	30	25	5	Raghunath Chak
32	31	1	41	32	9	1	1	-	45	43	2	Chak Sangar Mahishgot
80	80	-	91	47	44	-	-	-	42	36	6	Dhaneshwarpur Uttar Bar
167	145	22	247	147	100	15	-	15	94	64	30	Dhaneshwarpur Madhya Bar
48	46	2	1	1	-	-	-	-	8	7	1	Dhaneshwarpur Bati Taki
30	19	11	23	12	11	2	-	2	16	11	5	Alichak Dhaneshwarpur Jamua

VILLAGE PRIMARY
C D Block -

Location code number	Name of Village	Industrial category								
		Marginal workers			Cultivators			Agricultural labourers		
		Persons	Males	Females	Persons	Males	Females	Persons	Males	Females
1	2	41	42	43	44	45	46	47	48	49
342590	Darra	607	420	187	59	55	4	544	362	182
342591	Rampura	163	123	40	63	61	2	82	53	29
342592	Bar Puri	28	15	13	-	-	-	28	15	13
342593	Surat Chak	256	49	207	74	16	58	161	26	135
342594	Mirupur	142	30	112	18	7	11	110	19	91
342595	Ptatap Chak	11	7	4	3	2	1	7	4	3
342596	Jasorajpur	65	38	27	13	8	5	33	17	16
342597	Rautarapur	379	170	209	62	47	15	114	72	42
342598	Dani Chak	91	53	38	17	9	8	44	34	10
342599	Brahmanipur	157	19	138	-	-	-	44	17	27
342600	Gangadaspur	1	1	-	-	-	-	1	1	-
342601	Rajma	357	179	178	153	151	2	188	20	168
342602	Kunjapur	101	41	60	3	3	-	47	23	24
342603	Kultapara	462	209	253	24	23	1	371	139	232
342604	Kshirai	937	220	717	537	128	409	239	56	183
342605	Panchthupi	220	39	181	8	-	8	197	27	170
342606	Dakshin Kalapunja	94	36	58	25	10	15	45	15	30
342607	Uttar Kalakunja	11	9	2	3	2	1	7	6	1
342608	Naya	866	215	651	190	28	162	339	89	250
342609	Paschim Kshirai	56	8	48	12	5	7	43	3	40
342610	Paikchak	137	68	69	37	19	18	86	41	45
342611	Baliswarpur	90	21	69	5	2	3	57	2	55
342612	Ghoramara	188	150	38	4	3	1	132	102	30
342613	Simulia Dangerurf Kajichak	41	6	35	29	4	25	1	-	1
342614	Tungur	662	236	426	44	12	32	554	212	342
342615	Kalika Kundu	821	564	257	56	38	18	668	432	236
342616	Bhusalya	16	7	9	3	-	3	2	1	1
342617	Palgere	57	29	28	16	13	3	28	11	17
342618	Chak Kasim	82	8	74	4	3	1	62	5	57
342619	Karkai Batitaki urf Karabhanga	6	2	4	2	1	1	4	1	3
342620	Santai	370	192	178	193	93	100	147	79	68
342621	Pingla	580	415	165	36	25	11	379	265	114
342622	Gopikanta Bar	1	-	1	-	-	-	-	-	-
342623	Salmara	94	27	67	23	10	13	67	16	51
342624	Ujan	102	41	61	5	4	1	66	26	40
342625	Mian Chak	108	42	66	30	9	21	46	22	24
342626	Gauranga Chak	17	9	8	1	1	-	9	3	6
342627	Aknagere	147	53	94	10	3	7	132	47	85
342628	Gangadas Chak	275	123	152	-	-	-	272	120	152
342629	Eral Chak	197	40	157	2	1	1	185	30	155
342630	Panchgerya	45	3	42	-	-	-	7	2	5
342631	Raghunath Chak	293	96	197	40	8	32	234	76	158
342632	Chak Sangar				-----Un-inhabited-----					
342633	Mahishgot	72	21	51	15	15	-	8	1	7
342634	Dhaneshwarpur Uttar Bar	28	7	21	3	1	2	21	6	15
342635	Dhaneshwarpur Madhya Bar	86	15	71	2	2	-	20	9	11
342636	Dhaneshwarpur Bati Taki				-----Un-inhabited-----					
342637	Alichak	94	24	70	-	-	-	92	22	70
342638	Dhaneshwarpur Jamua	5	4	1	-	-	-	-	-	-

PRIMARY CENSUS ABSTRACT

CENSUS ABSTRACT

Pingla

of marginal workers

Household industry workers			Other workers			Non-workers			Name of Village	Location code number
Persons	Males	Females	Persons	Males	Females	Persons	Males	Females		
50	51	52	53	54	55	56	57	58	2	1
2	1	1	2	2	-	962	320	642	Darra	342590
1	-	1	17	9	8	426	154	272	Rampura	342591
-	-	-	-	-	-	275	100	175	Bar Puri	342592
1	-	1	20	7	13	481	235	246	Surat Chak	342593
1	-	1	13	4	9	1,156	442	714	Mirupur	342594
-	-	-	1	1	-	406	144	262	Ptatap Chak	342595
2	2	-	17	11	6	410	133	277	Jasorajpur	342596
53	6	47	150	45	105	700	269	431	Rautarapur	342597
11	1	10	19	9	10	135	55	80	Dani Chak	342598
108	1	107	5	1	4	301	116	185	Brahmanipur	342599
-	-	-	-	-	-	378	118	260	Gangadaspur	342600
-	-	-	16	8	8	227	107	120	Rajma	342601
36	9	27	15	6	9	118	58	60	Kunjapur	342602
21	3	18	46	44	2	728	315	413	Kultapara	342603
34	9	25	127	27	100	3,208	1,249	1,959	Kshirai	342604
1	-	1	14	12	2	708	303	405	Panchthupi	342605
11	2	9	13	9	4	311	117	194	Dakshin Kalapunja	342606
-	-	-	1	1	-	264	85	179	Uttar Kalakunja	342607
67	56	11	270	42	228	1,794	735	1,059	Naya	342608
-	-	-	1	-	1	387	162	225	Paschim Kshirai	342609
2	2	-	12	6	6	299	119	180	Paikchak	342610
5	1	4	23	16	7	590	239	351	Baliswarpur	342611
1	-	1	51	45	6	796	280	516	Ghoramara	342612
-	-	-	-	-	-	-	-	-	Simulia Dangerurf	-
2	-	2	9	2	7	63	31	32	Kajichak	342613
56	6	50	8	6	2	1,161	510	651	Tungur	342614
6	6	-	91	88	3	1,608	610	998	Kalika Kundu	342615
3	-	3	8	6	2	425	147	278	Bhusalya	342616
1	-	1	12	5	7	323	159	164	Palgere	342617
-	-	-	16	-	16	87	47	40	Chak Kasim	342618
-	-	-	-	-	-	-	-	-	Karkai Batitaki urf	-
-	-	-	-	-	-	46	19	27	Karabhanga	342619
4	1	3	26	19	7	464	190	274	Santai	342620
13	3	10	152	122	30	3,460	1,132	2,328	Pingla	342621
-	-	-	1	-	1	302	85	217	Gopikanta Bar	342622
1	-	1	3	1	2	137	61	76	Salmara	342623
16	1	15	15	10	5	752	287	465	Ujan	342624
-	-	-	32	11	21	44	22	22	Mian Chak	342625
1	-	1	6	5	1	435	132	303	Gauranga Chak	342626
-	-	-	5	3	2	237	104	133	Aknagere	342627
-	-	-	3	3	-	165	80	85	Gangadas Chak	342628
1	-	1	9	9	-	251	128	123	Eral Chak	342629
36	-	36	2	1	1	371	128	243	Panchgerya	342630
6	4	2	13	8	5	349	157	192	Raghunath Chak	342631
-	-	-	-	-	-	-	-	-	Un-inhabited	-
25	1	24	24	4	20	211	83	128	Chak Sangar	342632
-	-	-	-	-	-	-	-	-	Mahishgot	342633
-	-	-	4	-	4	298	112	186	Dhaneshwarpur Uttar	-
-	-	-	-	-	-	-	-	-	Bar	342634
3	-	3	61	4	57	638	252	386	Dhaneshwarpur Madhya	-
-	-	-	-	-	-	-	-	-	Bar	342635
-	-	-	-	-	-	-	-	-	Un-inhabited	-
-	-	-	2	2	-	88	41	47	Dhaneshwarpur Bati	-
-	-	-	-	-	-	-	-	-	Taki	342636
-	-	-	2	2	-	88	41	47	Alichak	342637
3	2	1	2	2	-	76	28	48	Dhaneshwarpur Jamua	342638

**VILLAGE PRIMARY
C D Block -**

Location code number	Name of Village	Area of Village in hectares	Number of households	Total population (including institutional and houseless population)			Population in the age-group 0-6		
				Persons	Males	Females	Persons	Males	Females
1	2	3	4	5	6	7	8	9	10
342639	Dhaneshwarpur Paikan Uttarbar	61.08	150	697	347	350	100	42	58
342640	Dewanbar	6.32			-----Un-inhabited-----				
342641	Mogljani Chak	122.37	168	726	382	344	96	55	41
342642	Dhaneshwarpur Paikan Dakshinbar	50.18	60	270	137	133	37	17	20
342643	Dhaneshwarpur Paschim Bar	133.95	390	1,852	964	888	258	128	130
342644	Sangar Batitaki	88.67	78	348	169	179	36	18	18
342645	Sangar	136.38	186	749	381	368	73	38	35
342646	Cha Hat	125.28	217	954	489	465	111	63	48
342647	Simulia	55.42	9	40	19	21	7	2	5
342648	Chak Tulsi	40.92			-----Un-inhabited-----				
342649	Basudebpur	55.66	163	701	365	336	78	41	37
342650	Bhat Bar	51.40	67	308	155	153	34	17	17
342651	Gobinda Chak	43.08	42	216	106	110	33	12	21
342652	Boalia	88.70	105	485	232	253	55	22	33
342653	Shurya	94.90	35	150	69	81	19	7	12
342654	Makarda	232.61	283	1,282	648	634	128	66	62
342655	Tentul Muri	182.84	271	1,091	559	532	114	66	48
342656	Madhya Jetha	107.65	180	764	396	368	94	50	44
342657	Nakpura	57.75	123	578	298	280	70	38	32
342658	Shan Teghari	11.59	53	219	103	116	23	12	11
342659	Chak Gokul	68.15	33	158	83	75	18	11	7
342660	Kuila Chak	29.94	90	362	192	170	29	16	13
342661	Chak Chanuru	96.32	8	39	20	19	2	1	1
342662	Chak Krishnadas	53.82	178	770	387	383	83	44	39
342663	Karkai Batitaki	41.80	93	346	173	173	30	13	17
342664	Karkai	221.77	727	3,113	1,610	1,503	336	178	158
342665	Amad Chak	22.26	72	263	126	137	30	12	18
342666	Lona Chajuri	98.40	21	109	57	52	13	9	4
342667	Chak Lal	134.82	40	177	91	86	16	9	7
342668	Harkandi	62.04	147	629	338	291	73	41	32
342669	Jaganathpur	111.39	220	901	469	432	112	64	48
342670	Bara Khelna	222.84	434	1,793	932	861	228	111	117
342671	Chak Ghanashyam	55.28	89	344	179	165	38	16	22
342672	Tulsi Chak	82.15	221	741	388	353	90	43	47
342673	Sitarpur	55.32	133	557	286	271	57	31	26
342674	Chhota Khelna	240.54	529	2,229	1,139	1,090	235	124	111
342675	Khanbi Chak	99.00	196	766	387	379	82	40	42
342676	Dyaora	86.59	147	620	327	293	78	48	30
342677	Muksudpur	43.29	78	307	161	146	28	16	12
342678	Maligram	771.74	2,615	11,337	5,747	5,590	1,579	785	794
342679	Dhandashira	95.04	230	844	428	416	99	47	52
342680	Saharda	184.10	545	1,966	1,031	935	193	107	86
342681	Siti Binda	91.05	188	843	443	400	86	45	41
342682	Ragpur	335.08	771	3,041	1,595	1,446	324	176	148
342683	Gobardhanpur	447.99	837	3,665	1,883	1,782	390	207	183
342684	Mangalpur	52.20	82	363	188	175	38	17	21
342685	Harma	99.55	295	1,275	667	608	133	72	61
342686	Banamali Bar	19.01			-----Un-inhabited-----				
342687	Podima	90.04	268	1,122	583	539	127	56	71
342688	Pindrui	403.47	1,046	4,384	2,226	2,158	447	221	226
342689	Nanda Bar	69.20	161	722	380	342	73	36	37
342690	Abdulla	260.78	373	1,568	774	794	180	85	95

PRIMARY CENSUS ABSTRACT

CENSUS ABSTRACT

Pingla

Scheduled Castes population			Scheduled Tribes population			Literates			Name of Village
Persons	Males	Females	Persons	Males	Females	Persons	Males	Females	
11	12	13	14	15	16	17	18	19	2
2	1	1	76	39	37	522	293	229	Dhaneshwarpur Paikan
			-----Un-inhabited-----						Uttarbar
23	12	11	144	69	75	520	291	229	Dewanbar
-	-	-	92	46	46	177	105	72	Moghani Chak
									Dhaneshwarpur Paikan
159	84	75	283	149	134	1,335	762	573	Dakshinbar
33	20	13	169	82	87	215	118	97	Dhaneshwarpur
149	75	74	192	103	89	565	324	241	Paschim Bar
258	137	121	393	199	194	597	353	244	Sangar Batitaki
29	13	16	11	6	5	18	14	4	Sangar
			-----Un-inhabited-----						Cha Hat
180	95	85	63	34	29	510	288	222	Simulia
24	10	14	65	37	28	231	128	103	Chak Tulse
4	1	3	80	36	44	135	77	58	Basudebpur
24	11	13	99	50	49	339	182	157	Bhat Bar
-	-	-	42	17	25	96	49	47	Gobinda Chak
51	25	26	182	102	80	946	519	427	Boalia
62	29	33	151	73	78	851	466	385	Shurya
34	17	17	11	5	6	603	331	272	Makarda
252	124	128	21	11	10	462	247	215	Makarda
-	-	-	15	7	8	149	78	71	Tentul Muri
-	-	-	17	10	7	113	65	48	Madhya Jetha
-	-	-	6	3	3	308	174	134	Nakpura
-	-	-	-	-	-	31	19	12	Shan Teghari
21	13	8	237	115	122	618	331	287	Chak Gokul
36	18	18	28	14	14	296	158	138	Chak Chhanuru
322	173	149	550	286	264	2,391	1,320	1,071	Chak Krishnadas
-	-	-	54	24	30	198	104	94	Karkai Batitaki
-	-	-	-	-	-	93	47	46	Karkai
-	-	-	21	13	8	144	80	64	Amad Chak
45	22	23	18	10	8	514	294	220	Lona Chajuri
102	55	47	67	29	38	632	343	289	Chak Lal
91	43	48	153	81	72	1,246	725	521	Chak Lal
-	-	-	-	-	-	275	154	121	Harkandi
-	-	-	-	-	-	569	321	248	Jaganathpur
4	1	3	5	1	4	449	242	207	Bara Khelna
107	56	51	224	117	107	1,695	921	774	Chak Ghanashyam
59	25	34	6	2	4	628	335	293	Tulsi Chak
5	3	2	49	25	24	479	265	214	Sitarampur
-	-	-	-	-	-	246	138	108	Chhota Khelna
428	216	212	253	127	126	8,019	4,423	3,596	Khanbi Chak
43	23	20	-	-	-	664	372	292	Dyaora
86	45	41	-	-	-	1,567	879	688	Muksudpur
14	8	6	-	-	-	677	377	300	Maligram
275	146	129	5	1	4	2,371	1,312	1,059	Dhandashira
126	69	57	308	150	158	2,770	1,510	1,260	Saharda
38	21	17	14	9	5	289	162	127	Siti Binda
228	120	108	-	-	-	922	527	395	Ragpur
			-----Un-inhabited-----						Gobardhanpur
66	32	34	56	30	26	878	499	379	Mangalpur
801	403	398	54	27	27	3,332	1,840	1,492	Harma
116	62	54	-	-	-	584	335	249	Banamali Bar
2	-	2	15	7	8	1,194	638	556	Podima
									Pindrui
									Nanda Bar
									Abdulla

VILLAGE PRIMARY
C D Block -

Location code number	Name of Village	Illiterates			Total workers			Main workers		
		Persons	Males	Females	Persons	Males	Females	Persons	Males	Females
1	2	20	21	22	23	24	25	26	27	28
342639	Dhaneshwarpur Paikan Uttarbar	175	54	121	288	222	66	234	205	29
342640	Dewanbar	-----Un-inhabited-----								
342641	Mogljani Chak	206	91	115	282	204	78	281	204	77
342642	Dhaneshwarpur Paikan Dakshinbar	93	32	61	156	88	68	86	80	6
342643	Dhaneshwarpur Paschim Bar	517	202	315	956	582	374	500	470	30
342644	Sangar Batitaki	133	51	82	184	92	92	97	82	15
342645	Sangar	184	57	127	546	288	258	231	167	64
342646	Cha Hat	357	136	221	543	285	258	540	284	256
342647	Simulia	22	5	17	27	13	14	27	13	14
342648	Chak Tulsi	-----Un-inhabited-----								
342649	Basudebpur	191	77	114	361	229	132	263	193	70
342650	Bhat Bar	77	27	50	198	106	92	68	63	5
342651	Gobinda Chak	81	29	52	122	63	59	92	59	33
342652	Boalia	146	50	96	206	127	79	140	118	22
342653	Shurya	54	20	34	88	49	39	60	43	17
342654	Makarda	336	129	207	644	395	249	359	263	96
342655	Tentul Muri	240	93	147	478	341	137	420	331	89
342656	Madhya Jetha	161	65	96	497	265	232	168	156	12
342657	Nakpura	116	51	65	191	136	55	85	53	32
342658	Shan Teghari	70	25	45	123	76	47	59	58	1
342659	Chak Gokul	45	18	27	76	56	20	38	37	1
342660	Kuila Chak	54	18	36	192	124	68	138	118	20
342661	Chak Chanuru	8	1	7	21	14	7	15	13	2
342662	Chak Krishnadas	152	56	96	297	232	65	255	208	47
342663	Karkai Batitaki	50	15	35	131	106	25	39	32	7
342664	Karkai	722	290	432	1,223	982	241	798	673	125
342665	Amad Chak	65	22	43	107	76	31	2	2	-
342666	Lona Chajuri	16	10	6	69	38	31	27	27	-
342667	Chak Lal	33	11	22	70	55	15	58	53	5
342668	Harkandi	115	44	71	442	246	196	222	207	15
342669	Jaganathpur	269	126	143	392	261	131	44	37	7
342670	Bara Khelna	547	207	340	1,042	561	481	314	245	69
342671	Chak Ghanashyam	69	25	44	202	113	89	123	102	21
342672	Tulsi Chak	172	67	105	380	244	136	231	213	18
342673	Sitarampur	108	44	64	383	205	178	64	63	1
342674	Chhota Khelna	534	218	316	1,483	798	685	850	644	206
342675	Khanbi Chak	138	52	86	516	267	249	247	216	31
342676	Dyaora	141	62	79	402	216	186	180	164	16
342677	Muksudpur	61	23	38	197	102	95	92	71	21
342678	Maligram	3,318	1,324	1,994	5,808	3,702	2,106	3,143	2,914	229
342679	Dhandashira	180	56	124	389	271	118	287	246	41
342680	Saharda	399	152	247	1,156	642	514	350	265	85
342681	Siti Binda	166	66	100	553	307	246	343	227	116
342682	Ragpur	670	283	387	1,811	993	818	284	265	19
342683	Gobardhanpur	895	373	522	1,785	1,085	700	998	621	377
342684	Mangalpur	74	26	48	174	118	56	122	105	17
342685	Harma	353	140	213	514	385	129	298	279	19
342686	Banamali Bar	-----Un-inhabited-----								
342687	Podima	244	84	160	585	357	228	173	159	14
342688	Pindrui	1,052	386	666	1,904	1,398	506	1,153	942	211
342689	Nanda Bar	138	45	93	326	224	102	229	195	34
342690	Abdulla	374	136	238	1,051	557	494	361	299	62

PRIMARY CENSUS ABSTRACT

CENSUS ABSTRACT

Pingla

Industrial category of main workers													Name of Village 2
Cultivators			Household industry						Other workers				
			Agricultural labourers			workers							
Persons	Males	Females	Persons	Males	Females	Persons	Males	Females	Persons	Males	Females		
29	30	31	32	33	34	35	36	37	38	39	40		
57	55	2	87	66	21	7	6	1	83	78	5	Dhaneshwarpur Paikan	
-----Un-inhabited-----												Uttarbar	
40	40	-	192	125	67	-	-	-	49	39	10	Dewanbar	
23	22	1	30	25	5	2	2	-	31	31	-	Moghani Chak	
-----Un-inhabited-----												Dhaneshwarpur Paikan	
101	99	2	310	290	20	8	6	2	81	75	6	Dakshinbar	
65	59	6	13	9	4	1	-	1	18	14	4	Dhaneshwarpur	
18	16	2	152	104	48	16	10	6	45	37	8	Paschim Bar	
88	51	37	406	207	199	-	-	-	46	26	20	Sangar Batitaki	
1	1	-	25	12	13	-	-	-	1	-	1	Sangar	
-----Un-inhabited-----												Cha Hat	
40	36	4	155	102	53	3	2	1	65	53	12	Simulia	
23	23	-	21	18	3	2	2	-	22	20	2	Chak Tulsi	
32	24	8	58	34	24	-	-	-	2	1	1	Basudebpur	
79	77	2	48	34	14	2	2	-	11	5	6	Bhat Bar	
28	27	1	21	12	9	7	-	7	4	4	-	Gobinda Chak	
163	124	39	102	53	49	1	1	-	93	85	8	Boalia	
78	77	1	276	197	79	2	-	2	64	57	7	Shurya	
22	22	-	134	125	9	-	-	-	12	9	3	Makarda	
83	52	31	1	1	-	-	-	-	1	-	1	Tentul Muri	
24	24	-	25	24	1	3	3	-	7	7	-	Madhya Jetha	
14	14	-	18	17	1	-	-	-	6	6	-	Nakpura	
78	70	8	48	39	9	-	-	-	12	9	3	Shan Teghari	
5	4	1	9	8	1	-	-	-	1	1	-	Chak Gokul	
48	47	1	166	122	44	-	-	-	41	39	2	Chak Chhanuru	
7	7	-	1	-	1	-	-	-	31	25	6	Chak Krishnadas	
399	379	20	284	198	86	10	8	2	105	88	17	Karkai Batitaki	
-	-	-	-	-	-	-	-	-	2	2	-	Karkai	
11	11	-	1	1	-	1	1	-	14	14	-	Amad Chak	
38	38	-	9	5	4	-	-	-	11	10	1	Lona Chajuri	
149	144	5	23	19	4	3	3	-	47	41	6	Chak Lal	
12	12	-	-	-	-	9	9	-	23	16	7	Harkandi	
56	55	1	82	70	12	44	31	13	132	89	43	Jaganathpur	
39	37	2	31	26	5	1	1	-	52	38	14	Bara Khelna	
113	111	2	66	62	4	1	1	-	51	39	12	Chak Ghanashyam	
1	1	-	28	28	-	20	19	1	15	15	-	Tulsi Chak	
122	106	16	484	357	127	73	31	42	171	150	21	Sitarampur	
167	159	8	34	27	7	13	9	4	33	21	12	Chhota Khelna	
57	57	-	112	100	12	-	-	-	11	7	4	Khanbi Chak	
88	69	19	-	-	-	1	-	1	3	2	1	Dyaora	
866	821	45	883	808	75	176	148	28	1,218	1,137	81	Muksudpur	
108	103	5	70	54	16	9	8	1	100	81	19	Maligram	
157	106	51	74	61	13	9	9	-	110	89	21	Dhandashira	
98	86	12	142	76	66	11	6	5	92	59	33	Saharda	
122	121	1	79	75	4	1	1	-	82	68	14	Siti Binda	
264	215	49	367	214	153	112	8	104	255	184	71	Ragpur	
35	30	5	24	20	4	7	5	2	56	50	6	Gobardhanpur	
106	105	1	78	71	7	-	-	-	114	103	11	Mangalpur	
-----Un-inhabited-----												Harma	
103	97	6	21	18	3	1	1	-	48	43	5	Banamali Bar	
293	222	71	383	295	88	5	4	1	472	421	51	Podima	
105	93	12	114	94	20	-	-	-	10	8	2	Pindrui	
140	117	23	101	73	28	5	5	-	115	104	11	Nanda Bar	
-----Un-inhabited-----												Abdulla	

VILLAGE PRIMARY
C D Block -

Location code		Industrial category								
		Marginal workers			Cultivators			Agricultural labourers		
number	Name of Village	Persons	Males	Females	Persons	Males	Females	Persons	Males	Females
1	2	41	42	43	44	45	46	47	48	49
342639	Dhaneshwarpur Paikan Uttarbar	54	17	37	19	3	16	28	9	19
342640	Dewanbar	-----Un-inhabited-----								
342641	Mogljani Chak	1	-	1	-	-	-	-	-	-
342642	Dhaneshwarpur Paikan Dakshinbar	70	8	62	17	3	14	30	1	29
342643	Dhaneshwarpur Paschim Bar	456	112	344	9	8	1	429	100	329
342644	Sangar Batitaki	87	10	77	3	2	1	82	8	74
342645	Sangar	315	121	194	14	12	2	215	86	129
342646	Cha Hat	3	1	2	-	-	-	3	1	2
342647	Simulia	-	-	-	-	-	-	-	-	-
342648	Chak Tulsi	-----Un-inhabited-----								
342649	Basudebpur	98	36	62	48	19	29	24	7	17
342650	Bhat Bar	130	43	87	41	18	23	37	15	22
342651	Gobinda Chak	30	4	26	12	-	12	18	4	14
342652	Boalia	66	9	57	1	1	-	37	7	30
342653	Shurya	28	6	22	6	6	-	4	-	4
342654	Makarda	285	132	153	9	6	3	237	123	114
342655	Tentul Muri	58	10	48	2	1	1	17	8	9
342656	Madhya Jetha	329	109	220	-	-	-	327	107	220
342657	Nakpura	106	83	23	9	6	3	87	70	17
342658	Shan Teghari	64	18	46	17	10	7	28	5	23
342659	Chak Gokul	38	19	19	4	2	2	25	15	10
342660	Kuila Chak	54	6	48	34	3	31	9	2	7
342661	Chak Chanuru	6	1	5	1	-	1	5	1	4
342662	Chak Krishnadas	42	24	18	7	6	1	32	17	15
342663	Karkai Batitaki	92	74	18	56	47	9	30	21	9
342664	Karkai	425	309	116	97	95	2	257	182	75
342665	Amad Chak	105	74	31	24	24	-	81	50	31
342666	Lona Chajuri	42	11	31	-	-	-	21	6	15
342667	Chak Lal	12	2	10	-	-	-	2	2	-
342668	Harkandi	220	39	181	15	4	11	109	26	83
342669	Jaganathpur	348	224	124	24	17	7	316	199	117
342670	Bara Khelna	728	316	412	66	64	2	399	215	184
342671	Chak Ghanashyam	79	11	68	1	-	1	18	8	10
342672	Tulsi Chak	149	31	118	25	16	9	15	10	5
342673	Sitarampur	319	142	177	2	2	-	298	134	164
342674	Chhota Khelna	633	154	479	216	66	150	295	68	227
342675	Khanbi Chak	269	51	218	89	22	67	158	16	142
342676	Dyaora	222	52	170	10	10	-	212	42	170
342677	Muksudpur	105	31	74	94	25	69	5	3	2
342678	Maligram	2,665	788	1,877	948	240	708	936	276	660
342679	Dhandashira	102	25	77	64	11	53	38	14	24
342680	Saharda	806	377	429	111	47	64	587	290	297
342681	Siti Binda	210	80	130	78	16	62	64	25	39
342682	Ragpur	1,527	728	799	271	172	99	1,107	443	664
342683	Gobardhanpur	787	464	323	210	140	70	528	284	244
342684	Mangalpur	52	13	39	1	-	1	32	9	23
342685	Harma	216	106	110	1	1	-	211	104	107
342686	Banamali Bar	-----Un-inhabited-----								
342687	Podima	412	198	214	177	86	91	152	104	48
342688	Pindrui	751	456	295	147	36	111	515	360	155
342689	Nanda Bar	97	29	68	3	2	1	90	24	66
342690	Abdulla	690	258	432	426	166	260	182	50	132

PRIMARY CENSUS ABSTRACT

CENSUS ABSTRACT

Pingla

of marginal workers

Household industry workers			Other workers			Non-workers			Name of Village	Location code number
Persons	Males	Females	Persons	Males	Females	Persons	Males	Females		
50	51	52	53	54	55	56	57	58	2	1
									Dhaneshwarpur Paikan	
1	-	1	6	5	1	409	125	284	Uttarbar	342639
			-----Un-inhabited-----						Dewanbar	342640
-	-	-	1	-	1	444	178	266	Moglati Chak	342641
									Dhaneshwarpur Paikan	
13	-	13	10	4	6	114	49	65	Dakshinbar	342642
									Dhaneshwarpur	
4	2	2	14	2	12	896	382	514	Paschim Bar	342643
1	-	1	1	-	1	164	77	87	Sangar Batitaki	342644
70	10	60	16	13	3	203	93	110	Sangar	342645
-	-	-	-	-	-	411	204	207	Cha Hat	342646
-	-	-	-	-	-	13	6	7	Simulia	342647
			-----Un-inhabited-----						Chak Tulsia	342648
9	-	9	17	10	7	340	136	204	Basudebpur	342649
1	1	-	51	9	42	110	49	61	Bhat Bar	342650
-	-	-	-	-	-	94	43	51	Gobinda Chak	342651
27	1	26	1	-	1	279	105	174	Boalia	342652
17	-	17	1	-	1	62	20	42	Shurya	342653
1	-	1	38	3	35	638	253	385	Makarda	342654
29	1	28	10	-	10	613	218	395	Tentul Muri	342655
1	1	-	1	1	-	267	131	136	Madhya Jetha	342656
1	1	-	9	6	3	387	162	225	Nakpura	342657
-	-	-	19	3	16	96	27	69	Shan Teghari	342658
-	-	-	9	2	7	82	27	55	Chak Gokul	342659
-	-	-	11	1	10	170	68	102	Kuila Chak	342660
-	-	-	-	-	-	18	6	12	Chak Chanuru	342661
2	1	1	1	-	1	473	155	318	Chak Krishnadas	342662
3	3	-	3	3	-	215	67	148	Karkai Batitaki	342663
21	4	17	50	28	22	1,890	628	1,262	Karkai	342664
-	-	-	-	-	-	156	50	106	Amad Chak	342665
7	-	7	14	5	9	40	19	21	Lona Chajuri	342666
-	-	-	10	-	10	107	36	71	Chak Lal	342667
39	-	39	57	9	48	187	92	95	Harkandi	342668
1	1	-	7	7	-	509	208	301	Jaganathpur	342669
50	9	41	213	28	185	751	371	380	Bara Khelna	342670
4	1	3	56	2	54	142	66	76	Chak Ghanashyam	342671
26	1	25	83	4	79	361	144	217	Tulsia Chak	342672
8	3	5	11	3	8	174	81	93	Sitarampur	342673
26	3	23	96	17	79	746	341	405	Chhota Khelna	342674
8	6	2	14	7	7	250	120	130	Khanbi Chak	342675
-	-	-	-	-	-	218	111	107	Dyaora	342676
-	-	-	6	3	3	110	59	51	Muksudpur	342677
397	95	302	384	177	207	5,529	2,045	3,484	Maligram	342678
-	-	-	-	-	-	455	157	298	Dhandashira	342679
73	14	59	35	26	9	810	389	421	Saharda	342680
5	2	3	63	37	26	290	136	154	Siti Binda	342681
1	-	1	148	113	35	1,230	602	628	Ragpur	342682
6	3	3	43	37	6	1,880	798	1,082	Gobardhanpur	342683
5	-	5	14	4	10	189	70	119	Mangalpur	342684
2	-	2	2	1	1	761	282	479	Harma	342685
			-----Un-inhabited-----						Banamali Bar	342686
5	3	2	78	5	73	537	226	311	Podima	342687
8	2	6	81	58	23	2,480	828	1,652	Pindrui	342688
2	1	1	2	2	-	396	156	240	Nanda Bar	342689
22	14	8	60	28	32	517	217	300	Abdulla	342690

VILLAGE PRIMARY
C D Block -

Location code number	Name of Village	Area of Village in hectares	Number of households	Total population (including institutional and houseless population)			Population in the age-group 0-6		
				Persons	Males	Females	Persons	Males	Females
1	2	3	4	5	6	7	8	9	10
342691	Dangalsa	331.75	1,001	5,190	2,711	2,479	857	464	393
342692	Rana Singha Chak	69.18		-----Un-inhabited-----					
342693	Upalda	111.14	247	1,061	525	536	112	47	65
342694	Damodar Chak	90.90	192	763	403	360	87	59	28
342695	Kholageria	81.66	125	616	320	296	66	35	31
342696	Samsara	77.92	254	1,019	517	502	118	59	59
342697	Kalukhanra	61.75	210	849	447	402	71	40	31
342698	Uttar Kuchaipur	133.84	152	694	373	321	74	39	35
342699	Dakshin Kuchaipur	65.91	90	413	220	193	46	24	22
342700	Sangram Chak	104.85	144	619	304	315	46	21	25
342701	Chandipur	182.46	431	1,869	967	902	214	112	102
342702	Chak Chandi	120.32	333	1,561	831	730	215	130	85
342703	Nungodar	132.47	379	1,658	859	799	194	103	91
342704	Beluria	493.72	937	3,689	1,898	1,791	393	201	192
342705	Naratha	139.31	327	1,284	657	627	150	78	72
342706	Lakshmi Pari	208.41	491	1,856	984	872	178	97	81
342707	Agarara	101.66	226	918	478	440	88	44	44
342708	Keleyara	143.85	458	1,910	974	936	200	106	94
342709	Bhatia	97.12	221	797	416	381	77	43	34
342710	Uttar Bar	84.27	257	1,069	547	522	127	66	61
342711	Baguabar	96.25	191	845	426	419	73	37	36
342712	Barisha	169.56	854	3,302	1,710	1,592	367	173	194
342713	Naranga Dighi	157.07	841	3,406	1,755	1,651	406	199	207
342714	Tildaganja	47.42	252	994	523	471	98	50	48
342715	Jalchak	197.62	1,630	6,793	3,620	3,173	825	446	379
342716	Paschim Chak	233.08	617	2,198	1,117	1,081	265	134	131
342717	Handal	210.54	549	2,072	1,074	998	217	116	101
342718	Gokul Chak	95.46	330	1,153	584	569	118	52	66
342719	Jan Hat	146.12	604	2,335	1,216	1,119	251	133	118
342720	Lechhua	44.71	104	333	161	172	46	20	26

PRIMARY CENSUS ABSTRACT

CENSUS ABSTRACT

Pingla

Scheduled Castes population			Scheduled Tribes population			Literates			Name of Village
Persons	Males	Females	Persons	Males	Females	Persons	Males	Females	
11	12	13	14	15	16	17	18	19	2
77	46	31	4	3	1	3,428	1,955	1,473	Dangalsa
-----Un-inhabited-----									Rana Singha Chak
46	24	22	-	-	-	892	465	427	Upalda
43	24	19	-	-	-	611	327	284	Damodar Chak
-	-	-	-	-	-	493	279	214	Kholageria
41	21	20	-	-	-	744	418	326	Samsara
77	39	38	-	-	-	710	389	321	Kalukhanra
-	-	-	-	-	-	580	329	251	Uttar Kuchaipur
-	-	-	-	-	-	319	190	129	Dakshin Kuchaipur
-	-	-	14	7	7	559	280	279	Sangram Chak
29	12	17	-	-	-	1,472	813	659	Chandipur
533	291	242	-	-	-	1,057	601	456	Chak Chandi
16	10	6	-	-	-	1,308	717	591	Nungodar
52	24	28	-	-	-	2,998	1,641	1,357	Beluria
3	2	1	-	-	-	1,077	568	509	Naratha
149	74	75	13	6	7	1,530	855	675	Lakshmi Pari
10	5	5	-	-	-	737	412	325	Agarara
358	175	183	81	44	37	1,410	786	624	Keleyara
14	6	8	-	-	-	617	349	268	Bhatia
269	136	133	-	-	-	791	439	352	Uttar Bar
106	56	50	-	-	-	670	361	309	Baguabar
20	10	10	8	5	3	2,543	1,428	1,115	Barisha
7	6	1	-	-	-	2,864	1,526	1,338	Naranga Dighi
29	14	15	-	-	-	837	463	374	Tildaganja
129	65	64	-	-	-	5,049	2,814	2,235	Jalchak
889	429	460	46	19	27	1,695	934	761	Paschim Chak
68	37	31	-	-	-	1,709	917	792	Handal
8	3	5	20	8	12	970	517	453	Gokul Chak
64	29	35	-	-	-	1,791	1,006	785	Jan Hat
-	-	-	-	-	-	262	138	124	Lechhua

VILLAGE PRIMARY
C D Block -

Location code number	Name of Village	Illiterates			Total workers			Main workers		
		Persons	Males	Females	Persons	Males	Females	Persons	Males	Females
1	2	20	21	22	23	24	25	26	27	28
342691	Dangalsa	1,762	756	1,006	1,838	1,456	382	1,029	946	83
342692	Rana Singha Chak	-----Un-inhabited-----								
342693	Upalda	169	60	109	594	339	255	177	168	9
342694	Damodar Chak	152	76	76	456	254	202	185	165	20
342695	Kholageria	123	41	82	369	194	175	174	107	67
342696	Samsara	275	99	176	576	333	243	461	320	141
342697	Kalukhanra	139	58	81	326	275	51	164	139	25
342698	Uttar Kuchaipur	114	44	70	296	215	81	183	167	16
342699	Dakshin Kuchaipur	94	30	64	242	136	106	37	17	20
342700	Sangram Chak	60	24	36	191	181	10	189	181	8
342701	Chandipur	397	154	243	782	578	204	493	417	76
342702	Chak Chandi	504	230	274	891	500	391	524	400	124
342703	Nungodar	350	142	208	1,045	591	454	630	355	275
342704	Beluria	691	257	434	2,540	1,381	1,159	951	828	123
342705	Naratha	207	89	118	597	392	205	180	166	14
342706	Lakshmi Pari	326	129	197	980	652	328	311	273	38
342707	Agarara	181	66	115	378	302	76	216	208	8
342708	Keleyara	500	188	312	834	605	229	699	562	137
342709	Bhatia	180	67	113	296	267	29	111	101	10
342710	Uttar Bar	278	108	170	704	387	317	361	310	51
342711	Baguabar	175	65	110	649	334	315	153	122	31
342712	Barisha	759	282	477	2,034	1,150	884	1,302	993	309
342713	Naranga Dighi	542	229	313	2,151	1,205	946	1,051	891	160
342714	Tildaganja	157	60	97	601	368	233	276	242	34
342715	Jalchak	1,744	806	938	3,184	2,199	985	1,874	1,472	402
342716	Paschim Chak	503	183	320	1,450	757	693	493	451	42
342717	Handal	363	157	206	1,135	716	419	567	482	85
342718	Gokul Chak	183	67	116	729	430	299	308	276	32
342719	Jan Hat	544	210	334	1,107	725	382	573	542	31
342720	Lechhua	71	23	48	222	116	106	120	65	55

PRIMARY CENSUS ABSTRACT

CENSUS ABSTRACT

Pingla

Industrial category of main workers

Cultivators			Agricultural labourers			Household industry workers			Other workers			Name of Village
Persons	Males	Females	Persons	Males	Females	Persons	Males	Females	Persons	Males	Females	
29	30	31	32	33	34	35	36	37	38	39	40	2
267	260	7	374	339	35	87	61	26	301	286	15	Dangalsa
-----Un-inhabited-----												Rana Singha Chak
62	62	-	65	63	2	2	2	-	48	41	7	Upalda
69	66	3	38	31	7	7	6	1	71	62	9	Damodar Chak
110	82	28	54	18	36	-	-	-	10	7	3	Kholageria
253	132	121	103	86	17	19	18	1	86	84	2	Samsara
79	79	-	41	21	20	-	-	-	44	39	5	Kalukhanra
93	91	2	41	34	7	1	1	-	48	41	7	Uttar Kuchaipur
-	-	-	-	-	-	11	3	8	26	14	12	Dakshin Kuchaipur
163	155	8	21	21	-	-	-	-	5	5	-	Sangram Chak
92	90	2	204	156	48	76	62	14	121	109	12	Chandipur
179	141	38	120	67	53	4	-	4	221	192	29	Chak Chandi
329	188	141	246	127	119	8	3	5	47	37	10	Nungodar
452	391	61	224	193	31	10	10	-	265	234	31	Beluria
57	56	1	71	64	7	-	-	-	52	46	6	Naratha
74	69	5	92	85	7	11	5	6	134	114	20	Lakshmi Pari
85	84	1	61	59	2	8	8	-	62	57	5	Agarara
164	150	14	362	267	95	4	3	1	169	142	27	Keleyara
40	40	-	39	36	3	-	-	-	32	25	7	Bhatia
181	159	22	80	69	11	6	1	5	94	81	13	Uttar Bar
17	12	5	17	15	2	3	2	1	116	93	23	Baguabar
786	569	217	156	127	29	20	7	13	340	290	50	Barisha
437	397	40	454	360	94	17	12	5	143	122	21	Naranga Dighi
56	47	9	77	68	9	15	13	2	128	114	14	Tildaganja
552	457	95	563	359	204	121	106	15	638	550	88	Jalchak
306	297	9	74	61	13	18	10	8	95	83	12	Paschim Chak
271	244	27	134	95	39	3	-	3	159	143	16	Handal
84	80	4	94	86	8	1	1	-	129	109	20	Gokul Chak
125	121	4	134	130	4	6	6	-	308	285	23	Jan Hat
50	4	46	21	15	6	1	1	-	48	45	3	Lechhua

VILLAGE PRIMARY
C D Block -

		Industrial category								
Location code number	Name of Village	Marginal workers			Cultivators			Agricultural labourers		
		Persons	Males	Females	Persons	Males	Females	Persons	Males	Females
1	2	41	42	43	44	45	46	47	48	49
342691	Dangalsa	809	510	299	77	51	26	625	374	251
342692	Rana Singha Chak	-----Un-inhabited-----								
342693	Upalda	417	171	246	16	13	3	327	145	182
342694	Damodar Chak	271	89	182	5	2	3	105	66	39
342695	Kholageria	195	87	108	3	1	2	190	85	105
342696	Samsara	115	13	102	20	2	18	90	7	83
342697	Kalukhanra	162	136	26	58	54	4	96	77	19
342698	Uttar Kuchaipur	113	48	65	71	25	46	40	22	18
342699	Dakshin Kuchaipur	205	119	86	119	72	47	81	45	36
342700	Sangram Chak	2	-	2	1	-	1	1	-	1
342701	Chandipur	289	161	128	16	16	-	234	119	115
342702	Chak Chandi	367	100	267	17	15	2	298	59	239
342703	Nungodar	415	236	179	96	18	78	243	147	96
342704	Beluria	1,589	553	1,036	744	284	460	241	141	100
342705	Naratha	417	226	191	406	218	188	9	6	3
342706	Lakshmi Pari	669	379	290	245	137	108	395	219	176
342707	Agarara	162	94	68	32	27	5	108	57	51
342708	Keleyara	135	43	92	10	4	6	66	20	46
342709	Bhatia	185	166	19	8	7	1	139	123	16
342710	Uttar Bar	343	77	266	218	66	152	59	8	51
342711	Baguabar	496	212	284	262	109	153	158	67	91
342712	Barisha	732	157	575	183	35	148	312	79	233
342713	Naranga Dighi	1,100	314	786	406	89	317	624	188	436
342714	Tildaganja	325	126	199	29	11	18	203	76	127
342715	Jalchak	1,310	727	583	347	101	246	542	359	183
342716	Paschim Chak	957	306	651	16	8	8	886	278	608
342717	Handal	568	234	334	88	48	40	434	156	278
342718	Gokul Chak	421	154	267	24	15	9	355	103	252
342719	Jan Hat	534	183	351	98	48	50	197	95	102
342720	Lechhua	102	51	51	86	36	50	13	12	1

PRIMARY CENSUS ABSTRACT

CENSUS ABSTRACT

Pingla

of marginal workers

Household industry workers			Other workers			Non-workers			Name of Village	Location code number
Persons	Males	Females	Persons	Males	Females	Persons	Males	Females		
50	51	52	53	54	55	56	57	58	2	1
28	12	16	79	73	6	3,352	1,255	2,097	Dangalsa	342691
-----Un-inhabited-----									Rana Singha Chak	342692
59	2	57	15	11	4	467	186	281	Upalda	342693
142	9	133	19	12	7	307	149	158	Damodar Chak	342694
-	-	-	2	1	1	247	126	121	Kholageria	342695
3	3	-	2	1	1	443	184	259	Samsara	342696
5	3	2	3	2	1	523	172	351	Kalukhanra	342697
-	-	-	2	1	1	398	158	240	Uttar Kuchaipur	342698
-	-	-	5	2	3	171	84	87	Dakshin Kuchaipur	342699
-	-	-	-	-	-	428	123	305	Sangram Chak	342700
11	3	8	28	23	5	1,087	389	698	Chandipur	342701
15	2	13	37	24	13	670	331	339	Chak Chandi	342702
-	-	-	76	71	5	613	268	345	Nungodar	342703
204	47	157	400	81	319	1,149	517	632	Beluria	342704
-	-	-	2	2	-	687	265	422	Naratha	342705
5	3	2	24	20	4	876	332	544	Lakshmi Pari	342706
5	2	3	17	8	9	540	176	364	Agarara	342707
13	7	6	46	12	34	1,076	369	707	Keleyara	342708
5	3	2	33	33	-	501	149	352	Bhatia	342709
2	-	2	64	3	61	365	160	205	Uttar Bar	342710
3	-	3	73	36	37	196	92	104	Baguabar	342711
17	1	16	220	42	178	1,268	560	708	Barisha	342712
-	-	-	70	37	33	1,255	550	705	Naranga Dighi	342713
40	18	22	53	21	32	393	155	238	Tildaganja	342714
51	16	35	370	251	119	3,609	1,421	2,188	Jalchak	342715
13	-	13	42	20	22	748	360	388	Paschim Chak	342716
22	10	12	24	20	4	937	358	579	Handal	342717
11	9	2	31	27	4	424	154	270	Gokul Chak	342718
22	3	19	217	37	180	1,228	491	737	Jan Hat	342719
-	-	-	3	3	-	111	45	66	Lechhua	342720

VILLAGE PRIMARY
C D Block -

Location code number	Name of Village	Area of Village in hectares	Number of households	Total population (including institutional and houseless population)			Population in the age-group 0-6			
				Persons	Males	Females	Persons	Males	Females	
1	2	3	4	5	6	7	8	9	10	
0311	Sabang (Total)	30,500.46	63,167	2,70,492	1,38,924	1,31,568	31,689	16,230	15,459	
0311	Sabang (Rural)	30,500.46	63,167	2,70,492	1,38,924	1,31,568	31,689	16,230	15,459	
0311	Sabang (Urban)	0.00	-	-	-	-	-	-	-	
RURAL										
342721	Mogiani Chak Part-II	39.51	292	1,443	758	685	252	132	120	
342722	Uchitpur	133.14	306	1,254	659	595	145	72	73	
342723	Boalia Batitaki	50.95	120	494	256	238	71	37	34	
342724	Basantapur	94.29	122	538	266	272	73	39	34	
342725	Debhog	355.72	599	2,508	1,270	1,238	334	183	151	
342726	Khar Para	153.78	183	848	425	423	108	50	58	
342727	Lakshya	148.54	268	1,202	628	574	133	74	59	
342728	Bhikni Batitaki	84.69	174	723	379	344	88	47	41	
342729	Lutunia	142.56	603	2,634	1,326	1,308	274	137	137	
342730	Solagerya Batitaki	13.11	106	434	210	224	36	19	17	
342731	Uttar Mathura	59.47	16	70	36	34	7	5	2	
342732	Chak Banga	69.53			-----Un-inhabited-----					
342733	Shrirampur	119.81	255	933	489	444	100	55	45	
342734	Gumai Batitaki	29.83	38	154	79	75	14	7	7	
342735	Gumai	50.12	76	320	155	165	28	15	13	
342736	Benyadighi Batitaki	28.85	58	262	130	132	25	14	11	
342737	Talukpaikan	21.91	58	231	120	111	24	11	13	
342738	Andulia	89.44	184	791	392	399	85	36	49	
342739	Uchudiha	30.28	76	319	161	158	26	9	17	
342740	Kuchaipur	105.22	198	761	389	372	88	47	41	
342741	Dakshin Mathura	40.29	70	269	134	135	32	16	16	
342742	Bhikni Nischintapur	76.60	129	505	274	231	59	37	22	
342743	Sundarpar	202.88	180	765	386	379	108	59	49	
342744	Bhishindipur Patna	41.64	109	461	232	229	59	24	35	
342745	Bhishindipur	158.91	219	1,027	544	483	122	68	54	
342746	Chak Dharmma	43.77			-----Un-inhabited-----					
342747	Khelna	201.13	498	1,956	964	992	195	97	98	
342748	Ghonapota	62.61	97	397	194	203	41	15	26	
342749	Jotjan	35.22	24	96	50	46	11	5	6	
342750	Kanaishol	59.40	114	568	287	281	66	28	38	
342751	Danrra	302.65	671	2,926	1,490	1,436	373	173	200	
342752	Mahammadtaki	33.72	78	332	168	164	49	28	21	
342753	Chak Mukunda	55.73	58	228	115	113	31	14	17	
342754	Kaslasbar	242.09	168	682	357	325	79	43	36	
342755	Deuliadlarbar	58.68	183	758	394	364	73	41	32	
342756	Chak Chandpal	129.24	265	1,089	528	561	143	67	76	
342757	Krishnajibanchak	154.22	174	670	341	329	74	40	34	
342758	Khalagerya	80.42	109	480	247	233	65	34	31	
342759	Nankarnila	92.28	136	599	304	295	62	37	25	
342760	Barasati	53.97	86	389	197	192	43	20	23	
342761	Dontarda	47.53	153	619	301	318	75	37	38	
342762	Chandkuri Batitaki	36.02	61	243	129	114	18	9	9	
342763	Chandkuri	159.04	307	1,346	702	644	146	72	74	
342764	Singpur Fatechar	251.42	377	1,408	712	696	152	73	79	
342765	Singpur Batitaki	25.26	30	125	63	62	19	11	8	
342766	Nasra	91.88	192	723	358	365	73	40	33	
342767	Chak Palsa	66.46	72	265	139	126	24	11	13	
342768	Chak Badalpur	136.42	172	733	398	335	79	47	32	
342769	Dihi Badalpur	100.03	319	1,253	628	625	125	68	57	
342770	Dihi Palsya	43.38	87	342	188	154	42	21	21	
342771	Bene Dighi	80.12	307	1,329	690	639	141	75	66	

PRIMARY CENSUS ABSTRACT

CENSUS ABSTRACT

Sabang

Scheduled Castes population			Scheduled Tribes population			Literates			Name of Village
Persons	Males	Females	Persons	Males	Females	Persons	Males	Females	
11	12	13	14	15	16	17	18	19	2
36,064	18,463	17,601	16,818	8,509	8,309	2,07,370	1,14,304	93,066	Sabang (Total)
36,064	18,463	17,601	16,818	8,509	8,309	2,07,370	1,14,304	93,066	Sabang (Rural)
-	-	-	-	-	-	-	-	-	Sabang (Urban)
RURAL									
-	-	-	76	40	36	936	531	405	Mogiani Chak Part-II
166	89	77	440	233	207	943	540	403	Uchitpur
-	-	-	259	133	126	354	203	151	Boalia Batitaki
17	7	10	216	105	111	352	192	160	Basantapur
97	48	49	1,576	787	789	1,377	797	580	Debhog
48	24	24	172	85	87	567	310	257	Khar Para
27	16	11	66	40	26	901	504	397	Lakshya
-	-	-	327	173	154	557	314	243	Bhikni Batitaki
171	80	91	196	99	97	2,072	1,105	967	Lutunia
73	36	37	60	29	31	355	179	176	Solagerya Batitaki
4	2	2	-	-	-	62	31	31	Uttar Mathura
-----Un-inhabited-----									
115	66	49	114	58	56	778	420	358	Chak Banga
-	-	-	-	-	-	135	72	63	Shrirampur
12	6	6	100	48	52	255	132	123	Gumai Batitaki
-	-	-	-	-	-	209	112	97	Gumai
-	-	-	58	31	27	181	103	78	Benyadighi Batitaki
13	5	8	305	152	153	610	344	266	Talukpaikan
45	26	19	3	2	1	610	344	266	Andulia
16	9	7	227	120	107	262	145	117	Uchudiha
-	-	-	19	10	9	550	309	241	Kuchaipur
52	33	19	120	65	55	231	116	115	Dakshin Mathura
26	13	13	120	65	55	392	227	165	Bhikni Nischintapur
13	7	6	455	230	225	503	281	222	Sundarpar
92	55	37	207	101	106	313	191	122	Bhishindipur Patna
-	-	-	238	129	109	760	420	340	Bhishindipur
-----Un-inhabited-----									
436	209	227	627	317	310	1,356	745	611	Chak Dharmma
-	-	-	152	73	79	301	168	133	Khelna
-	-	-	81	43	38	66	41	25	Ghonapota
-	-	-	66	31	35	472	258	214	Jotjan
31	17	14	324	172	152	2,019	1,171	848	Kanaishol
163	78	85	97	50	47	185	104	81	Danrra
-	-	-	52	28	24	158	86	72	Mahammadtaki
252	133	119	141	70	71	546	298	248	Chak Mukunda
379	205	174	130	66	64	496	293	203	Kaslasbar
558	272	286	154	72	82	496	293	203	Deuliadlarbar
33	18	15	201	104	97	691	391	300	Chak Chandpal
381	194	187	201	104	97	532	286	246	Krishnajibanachak
124	57	67	94	50	44	287	168	119	Khalagerya
-	-	-	1	1	-	497	261	236	Nankarnila
193	92	101	85	42	43	308	170	138	Barasati
-	-	-	180	87	93	461	248	213	Dontarda
-	-	-	-	-	-	188	109	79	Chandkuri Batitaki
127	66	61	219	116	103	1,068	603	465	Chandkuri
45	18	27	185	87	98	1,064	590	474	Singpur Fatechar
-	-	-	123	61	62	72	47	25	Singpur Batitaki
-	-	-	147	66	81	497	272	225	Nasra
54	31	23	22	12	10	208	117	91	Chak Palsa
332	183	149	38	20	18	530	315	215	Chak Badalpur
83	36	47	139	69	70	880	472	408	Dihi Badalpur
20	9	11	79	40	39	245	156	89	Dihi Palsya
38	19	19	219	116	103	1,014	565	449	Bene Dighi

VILLAGE PRIMARY
C D Block -

Location code number	Name of Village	Illiterates			Total workers			Main workers		
		Persons	Males	Females	Persons	Males	Females	Persons	Males	Females
1	2	20	21	22	23	24	25	26	27	28
0311	Sabang (Total)	63,122	24,620	38,502	1,60,191	90,763	69,428	71,417	57,199	14,218
0311	Sabang (Rural)	63,122	24,620	38,502	1,60,191	90,763	69,428	71,417	57,199	14,218
0311	Sabang (Urban)	-	-	-	-	-	-	-	-	-
	RURAL									
342721	Mogiani Chak Part-II	507	227	280	534	419	115	423	363	60
342722	Uchitpur	311	119	192	806	455	351	643	373	270
342723	Boalia Batitaki	140	53	87	322	161	161	142	124	18
342724	Basantapur	186	74	112	252	164	88	51	43	8
342725	Debhog	1,131	473	658	1,465	819	646	1,058	692	366
342726	Khar Para	281	115	166	528	267	261	211	200	11
342727	Lakshya	301	124	177	536	386	150	348	301	47
342728	Bhikni Batitaki	166	65	101	545	301	244	145	119	26
342729	Lutunia	562	221	341	1,357	851	506	1,027	708	319
342730	Solagerya Batitaki	79	31	48	149	120	29	127	108	19
342731	Uttar Mathura	8	5	3	26	20	6	26	20	6
342732	Chak Banga				-----Un-inhabited-----					
342733	Shrirampur	155	69	86	335	267	68	62	58	4
342734	Gumai Batitaki	19	7	12	115	60	55	75	44	31
342735	Gumai	65	23	42	236	119	117	142	86	56
342736	Benyadihi Batitaki	53	18	35	197	95	102	106	79	27
342737	Talukpaikan	50	17	33	196	102	94	41	38	3
342738	Andulia	181	48	133	508	284	224	222	181	41
342739	Uchudiha	57	16	41	184	105	79	130	94	36
342740	Kuchaipur	211	80	131	527	288	239	166	128	38
342741	Dakshin Mathura	38	18	20	139	85	54	109	85	24
342742	Bhikni Nischintapur	113	47	66	179	168	11	146	140	6
342743	Sundarpar	262	105	157	579	291	288	344	205	139
342744	Bhishindipur Patna	148	41	107	284	156	128	49	47	2
342745	Bhishindipur	267	124	143	663	353	310	368	270	98
342746	Chak Dharmma				-----Un-inhabited-----					
342747	Khelna	600	219	381	1,234	628	606	607	425	182
342748	Ghonapota	96	26	70	239	124	115	91	82	9
342749	Jotjan	30	9	21	52	27	25	5	5	-
342750	Kanaishol	96	29	67	353	183	170	148	129	19
342751	Danrra	907	319	588	1,705	942	763	790	713	77
342752	Mahammadtaki	147	64	83	150	90	60	95	74	21
342753	Chak Mukunda	70	29	41	139	73	66	13	10	3
342754	Kaslasbar	136	59	77	417	209	208	29	23	6
342755	Deuliadlarbar	262	101	161	551	299	252	61	56	5
342756	Chak Chandpal	398	137	261	523	329	194	149	134	15
342757	Krishnajibanchak	138	55	83	356	192	164	77	64	13
342758	Khalagerya	193	79	114	281	139	142	176	126	50
342759	Nankarnila	102	43	59	380	197	183	330	173	157
342760	Barasati	81	27	54	148	106	42	136	97	39
342761	Dontarda	158	53	105	244	137	107	121	103	18
342762	Chandkuri Batitaki	55	20	35	157	80	77	136	66	70
342763	Chandkuri	278	99	179	683	410	273	388	309	79
342764	Singpur Fatechar	344	122	222	867	441	426	477	358	119
342765	Singpur Batitaki	53	16	37	89	43	46	1	1	-
342766	Nasra	226	86	140	497	240	257	133	114	19
342767	Chak Palsa	57	22	35	113	90	23	59	55	4
342768	Chak Badalpur	203	83	120	281	236	45	132	116	16
342769	Dih Badalpur	373	156	217	508	379	129	330	267	63
342770	Dih Palsya	97	32	65	184	120	64	47	44	3
342771	Bene Dighi	315	125	190	1,100	575	525	223	208	15

PRIMARY CENSUS ABSTRACT

CENSUS ABSTRACT

Sabang

Industrial category of main workers

Cultivators			Agricultural labourers			Household industry workers			Other workers			Name of Village
Persons	Males	Females	Persons	Males	Females	Persons	Males	Females	Persons	Males	Females	
29	30	31	32	33	34	35	36	37	38	39	40	2
28,915	27,086	1,829	23,748	18,353	5,395	6,037	1,380	4,657	12,717	10,380	2,337	Sabang (Total)
28,915	27,086	1,829	23,748	18,353	5,395	6,037	1,380	4,657	12,717	10,380	2,337	Sabang (Rural)
-	-	-	-	-	-	-	-	-	-	-	-	Sabang (Urban)
RURAL												
32	29	3	82	59	23	31	26	5	278	249	29	Mogiani Chak Part-II
45	39	6	533	281	252	-	-	-	65	53	12	Uchitpur
55	51	4	34	23	11	-	-	-	53	50	3	Boalia Batitaki
21	21	-	6	6	-	-	-	-	24	16	8	Basantapur
196	191	5	812	470	342	3	2	1	47	29	18	Debhog
118	117	1	61	56	5	1	-	1	31	27	4	Khar Para
77	73	4	102	88	14	2	2	-	167	138	29	Lakshya
48	46	2	65	42	23	1	1	-	31	30	1	Bhikni Batitaki
117	98	19	386	195	191	44	27	17	480	388	92	Lutunia
51	42	9	23	17	6	1	1	-	52	48	4	Solagerya Batitaki
6	6	-	1	1	-	-	-	-	19	13	6	Uttar Mathura
-----Un-inhabited-----												
21	21	-	10	10	-	5	4	1	26	23	3	Chak Banga
29	29	-	42	11	31	-	-	-	4	4	-	Shrirampur
41	37	4	86	37	49	-	-	-	15	12	3	Gumai Batitaki
87	62	25	7	6	1	-	-	-	12	11	1	Gumai
27	27	-	3	2	1	2	1	1	9	8	1	Benyadighi Batitaki
115	98	17	34	21	13	4	4	-	69	58	11	Talukpaikan
52	38	14	34	21	13	-	-	-	44	35	9	Andulia
116	89	27	22	15	7	6	3	3	22	21	1	Uchudiha
62	60	2	28	20	8	2	1	1	22	19	3	Kuchaipur
53	51	2	63	62	1	8	8	-	17	4	13	Dakshin Mathura
119	73	46	177	104	73	13	7	6	22	19	3	Bhikni Nischintapur
32	32	-	7	7	-	-	-	-	35	21	14	Sundarpar
137	134	3	199	109	90	-	-	-	10	8	2	Bhishindipur Patna
-----Un-inhabited-----												
261	250	11	293	130	163	3	1	2	32	27	5	Bhishindipur
-----Un-inhabited-----												
261	250	11	293	130	163	3	1	2	50	44	6	Chak Dharmma
21	20	1	68	60	8	-	-	-	2	2	-	Khelna
5	5	-	-	-	-	-	-	-	-	-	-	Ghonapota
85	84	1	9	9	-	-	-	-	54	36	18	Jotjan
462	456	6	255	196	59	2	1	1	54	36	18	Kanaishol
40	35	5	46	34	12	3	2	1	71	60	11	Danrra
6	6	-	1	-	1	2	-	2	6	3	3	Mahammadtaki
9	9	-	10	9	1	1	-	1	4	4	-	Chak Mukunda
14	14	-	6	5	1	3	3	-	9	5	4	Kaslasbar
89	88	1	15	14	1	3	-	3	38	34	4	Deuliadlarbar
4	4	-	49	40	9	4	4	-	42	32	10	Chak Chandpal
49	49	-	101	62	39	12	3	9	20	16	4	Krishnajibanchak
125	123	2	8	6	2	148	2	146	14	12	2	Khalagerya
61	54	7	33	17	16	28	15	13	49	42	7	Nankarnila
67	64	3	28	17	11	4	4	-	14	11	3	Barasati
54	54	-	2	2	-	76	7	69	22	18	4	Dontarda
154	146	8	41	32	9	64	14	50	4	3	1	Chandkuri Batitaki
237	216	21	129	82	47	60	22	38	129	117	12	Chandkuri
1	1	-	-	-	-	-	-	-	51	38	13	Singpur Fatechar
30	29	1	88	74	14	3	2	1	-	-	-	Singpur Batitaki
5	5	-	31	31	-	1	-	1	12	9	3	Nasra
44	41	3	51	40	11	4	3	1	22	19	3	Chak Palsa
142	141	1	140	86	54	2	2	-	33	32	1	Chak Badalpur
8	8	-	18	18	-	-	-	-	46	38	8	Dihi Badalpur
86	83	3	71	67	4	5	4	1	21	18	3	Dihi Palsya
									61	54	7	Bene Dighi

VILLAGE PRIMARY
C D Block -

Location code number		Name of Village		Industrial category								
				Marginal workers			Cultivators			Agricultural labourers		
				Persons	Males	Females	Persons	Males	Females	Persons	Males	Females
1	2	41	42	43	44	45	46	47	48	49		
0311	Sabang (Total)	88,774	33,564	55,210	15,054	8,075	6,979	40,818	20,221	20,597		
0311	Sabang (Rural)	88,774	33,564	55,210	15,054	8,075	6,979	40,818	20,221	20,597		
0311	Sabang (Urban)	-	-	-	-	-	-	-	-	-		
RURAL												
342721	Mogiani Chak Part-II	111	56	55	8	5	3	77	33	44		
342722	Uchitpur	163	82	81	5	4	1	156	76	80		
342723	Boalia Batitaki	180	37	143	4	-	4	170	31	139		
342724	Basantapur	201	121	80	4	3	1	188	112	76		
342725	Debhog	407	127	280	76	37	39	220	78	142		
342726	Khar Para	317	67	250	22	20	2	69	25	44		
342727	Lakshya	188	85	103	77	36	41	79	41	38		
342728	Bhikni Batitaki	400	182	218	2	-	2	306	127	179		
342729	Lutunia	330	143	187	19	12	7	212	72	140		
342730	Solagerya Batitaki	22	12	10	10	6	4	5	2	3		
342731	Uttar Mathura	-	-	-	-	-	-	-	-	-		
342732	Chak Banga	-----Un-inhabited-----										
342733	Shrirampur	273	209	64	69	63	6	146	112	34		
342734	Gumai Batitaki	40	16	24	2	-	2	38	16	22		
342735	Gumai	94	33	61	2	1	1	88	29	59		
342736	Benyadighi Batitaki	91	16	75	3	1	2	6	3	3		
342737	Talukpaikan	155	64	91	2	2	-	58	32	26		
342738	Andulia	286	103	183	2	-	2	252	78	174		
342739	Uchudiha	54	11	43	29	2	27	24	9	15		
342740	Kuchaipur	361	160	201	55	41	14	240	95	145		
342741	Dakshin Mathura	30	-	30	-	-	-	-	-	-		
342742	Bhikni Nischintapur	33	28	5	7	7	-	17	13	4		
342743	Sundarpar	235	86	149	56	28	28	170	57	113		
342744	Bhishindipur Patna	235	109	126	20	20	-	152	86	66		
342745	Bhishindipur	295	83	212	39	23	16	176	55	121		
342746	Chak Dharmma	-----Un-inhabited-----										
342747	Khelna	627	203	424	36	32	4	443	162	281		
342748	Ghonapota	148	42	106	20	9	11	121	29	92		
342749	Jotjan	47	22	25	1	-	1	44	22	22		
342750	Kanaishol	205	54	151	1	1	-	76	48	28		
342751	Danrra	915	229	686	8	5	3	468	181	287		
342752	Mahammadtaki	55	16	39	-	-	-	18	10	8		
342753	Chak Mukunda	126	63	63	24	10	14	78	42	36		
342754	Kaslasbar	388	186	202	52	51	1	320	130	190		
342755	Deuliadlarbar	490	243	247	9	4	5	383	194	189		
342756	Chak Chandpal	374	195	179	1	1	-	370	193	177		
342757	Krishnajibanchak	279	128	151	12	9	3	164	88	76		
342758	Khalagerya	105	13	92	8	6	2	6	1	5		
342759	Nankarnila	50	24	26	10	6	4	8	7	1		
342760	Barasati	12	9	3	-	-	-	1	1	-		
342761	Dontarda	123	34	89	8	7	1	6	5	1		
342762	Chandkuri Batitaki	21	14	7	1	1	-	13	12	1		
342763	Chandkuri	295	101	194	14	8	6	138	72	66		
342764	Singpur Fatechar	390	83	307	11	9	2	63	45	18		
342765	Singpur Batitaki	88	42	46	1	-	1	87	42	45		
342766	Nasra	364	126	238	30	9	21	319	117	202		
342767	Chak Palsa	54	35	19	1	1	-	48	34	14		
342768	Chak Badalpur	149	120	29	3	3	-	100	88	12		
342769	Dihi Badalpur	178	112	66	22	21	1	129	81	48		
342770	Dihi Palsya	137	76	61	8	5	3	107	57	50		
342771	Bene Dighi	877	367	510	25	23	2	168	107	61		

PRIMARY CENSUS ABSTRACT

CENSUS ABSTRACT

Sabang

of marginal workers

Household industry workers			Other workers			Non-workers			Name of Village	Location code number
Persons	Males	Females	Persons	Males	Females	Persons	Males	Females		
50	51	52	53	54	55	56	57	58	2	1
24,868	1,954	22,914	8,034	3,314	4,720	1,10,301	48,161	62,140	Sabang (Total)	0311
24,868	1,954	22,914	8,034	3,314	4,720	1,10,301	48,161	62,140	Sabang (Rural)	0311
-	-	-	-	-	-	-	-	-	Sabang (Urban)	0311
RURAL										
4	3	1	22	15	7	909	339	570	Mogiani Chak Part-II	342721
-	-	-	2	2	-	448	204	244	Uchitpur	342722
-	-	-	6	6	-	172	95	77	Boalia Batitaki	342723
4	1	3	5	5	-	286	102	184	Basantapur	342724
4	-	4	107	12	95	1,043	451	592	Debhog	342725
185	4	181	41	18	23	320	158	162	Khar Para	342726
1	-	1	31	8	23	666	242	424	Lakshya	342727
35	22	13	57	33	24	178	78	100	Bhikni Batitaki	342728
13	4	9	86	55	31	1,277	475	802	Lutunia	342729
7	4	3	-	-	-	285	90	195	Solagerya Batitaki	342730
-	-	-	-	-	-	44	16	28	Uttar Mathura	342731
-----Un-inhabited-----										
12	4	8	46	30	16	598	222	376	Chak Banga	342732
-	-	-	-	-	-	39	19	20	Shrirampur	342733
-	-	-	-	-	-	39	19	20	Gumai Batitaki	342734
1	-	1	3	3	-	84	36	48	Gumai	342735
17	1	16	65	11	54	65	35	30	Benyadighi Batitaki	342736
18	1	17	77	29	48	35	18	17	Talukpaikan	342737
6	5	1	26	20	6	283	108	175	Andulia	342738
-	-	-	1	-	1	135	56	79	Uchudiha	342739
28	2	26	38	22	16	234	101	133	Kuchaipur	342740
-	-	-	30	-	30	130	49	81	Dakshin Mathura	342741
-	-	-	9	8	1	326	106	220	Bhikni Nischintapur	342742
9	1	8	-	-	-	186	95	91	Sundarpar	342743
62	2	60	1	1	-	177	76	101	Bhishindipur Patna	342744
-	-	-	80	5	75	364	191	173	Bhishindipur	342745
-----Un-inhabited-----										
46	1	45	102	8	94	722	336	386	Chak Dharmma	342746
-	-	-	7	4	3	158	70	88	Khelna	342747
-	-	-	2	-	2	44	23	21	Ghonapota	342748
103	-	103	25	5	20	215	104	111	Jotjan	342749
294	8	286	145	35	110	1,221	548	673	Kanaishol	342750
23	3	20	14	3	11	182	78	104	Danrra	342751
8	-	8	16	11	5	182	78	104	Mahammadtaki	342752
15	4	11	16	11	5	89	42	47	Chak Mukunda	342753
11	2	9	1	1	-	265	148	117	Kaslasbar	342754
11	2	9	87	43	44	207	95	112	Deuliadlarbar	342755
1	-	1	2	1	1	566	199	367	Chak Chandpal	342756
79	14	65	24	17	7	314	149	165	Krishnajibanchak	342757
86	3	83	5	3	2	199	108	91	Khalagerya	342758
29	9	20	3	2	1	219	107	112	Nankarnila	342759
3	2	1	8	6	2	241	91	150	Barasati	342760
78	16	62	31	6	25	375	164	211	Dontarda	342761
6	-	6	1	1	-	86	49	37	Chandkuri Batitaki	342762
116	7	109	27	14	13	663	292	371	Chandkuri	342763
285	18	267	31	11	20	541	271	270	Singpur Fatechar	342764
-	-	-	-	-	-	36	20	16	Singpur Batitaki	342765
15	-	15	-	-	-	226	118	108	Nasra	342766
5	-	5	-	-	-	152	49	103	Chak Palsa	342767
18	4	14	28	25	3	452	162	290	Chak Badalpur	342768
17	7	10	10	3	7	745	249	496	Dihi Badalpur	342769
2	1	1	20	13	7	158	68	90	Dihi Palsya	342770
24	6	18	660	231	429	229	115	114	Bene Dighi	342771

**VILLAGE PRIMARY
C D Block -**

Location code number	Name of Village	Area of Village in hectares	Number of households	Total population (including institutional and houseless population)			Population in the age-group 0-6		
				Persons	Males	Females	Persons	Males	Females
1	2	3	4	5	6	7	8	9	10
342772	Julkapur	215.23	400	1,747	881	866	206	104	102
342773	Barjiban	118.40	208	872	451	421	93	51	42
342774	Jalabindu	54.23	126	530	266	264	69	32	37
342775	Kundalpal Batitaki	82.88	134	483	237	246	69	32	37
342776	Kundalpal	276.26	570	2,257	1,160	1,097	247	119	128
342777	Ambigerya	41.53	48	238	123	115	26	16	10
342778	Sankhadiha	117.65	159	754	388	366	89	46	43
342779	Chak Damusen	107.93	121	488	242	246	69	33	36
342780	Panpara	262.94	494	2,167	1,117	1,050	244	122	122
342781	Sanyasibar	81.18	133	610	314	296	64	26	38
342782	Hetaljor	117.76	137	561	295	266	45	26	19
342783	Sindurda	105.25	194	828	412	416	96	41	55
342784	Panithar	123.83	204	995	495	500	125	49	76
342785	Khagragerya	248.07	511	2,154	1,118	1,036	242	134	108
342786	Gotgrya	34.60	106	476	250	226	41	22	19
342787	Balpai	330.22	639	2,867	1,450	1,417	324	163	161
342788	Saliyara	102.77	183	773	401	372	75	40	35
342789	Tilantapara	215.70	378	1,593	827	766	155	77	78
342790	Jhaparara	44.38	89	375	195	180	40	19	21
342791	Radhakantapur	66.64	158	681	355	326	67	33	34
342792	Teghari	86.59	133	583	307	276	54	33	21
342793	Dakshinbar	164.80	326	1,467	739	728	174	75	99
342794	Kotchak	38.46	60	243	128	115	22	9	13
342795	Kishorpur	55.52	117	631	312	319	75	30	45
342796	Bhemwa	392.14	899	3,967	2,061	1,906	447	227	220
342797	Mahishamura	45.16	75	335	171	164	41	21	20
342798	Amda	137.28	278	1,250	629	621	114	58	56
342799	Shyamsundarpur	283.98	619	2,801	1,422	1,379	339	171	168
342800	Dubrajpur	401.26	979	4,578	2,372	2,206	589	305	284
342801	Chakmadhab	68.60	85	448	239	209	49	29	20
342802	Basulya	184.09	761	3,423	1,791	1,632	444	237	207
342803	Chandpur	54.04	173	693	360	333	71	33	38
342804	Jankibar	84.54	166	712	375	337	67	37	30
342805	Gopalpur	116.55	213	909	460	449	95	40	55
342806	Kerurbar	44.92	105	425	216	209	41	21	20
342807	Gobindapur	77.01	232	1,140	606	534	139	80	59
342808	Dakshin Basantapur	73.16	167	773	389	384	100	43	57
342809	Masirya	82.84	131	538	295	243	54	31	23
342810	Raybar	60.93	136	576	301	275	67	36	31
342811	Khorai	184.24	368	1,662	852	810	179	88	91
342812	Nilhat	62.16	220	960	484	476	91	38	53
342813	Baincha	73.10	182	811	394	417	94	45	49
342814	Perua	257.78	467	2,049	1,060	989	214	112	102
342815	Barkulya	44.65	114	469	234	235	58	26	32
342816	Kerur	143.98	350	1,652	847	805	200	102	98
342817	Uchitpur	139.80	290	1,238	625	613	135	55	80
342818	Urdhabpur	128.81	411	1,896	967	929	236	121	115
342819	Bahaibalpur	115.45	234	998	504	494	124	67	57
342820	Gundut	357.74	577	2,422	1,227	1,195	295	148	147
342821	Ruinan	365.03	750	3,301	1,684	1,617	432	207	225
342822	Harnan	245.24	530	2,295	1,187	1,108	296	159	137
342823	Jhulbuli	56.34	96	435	217	218	64	36	28
342824	Birthama	90.70	215	961	495	466	111	63	48
342825	Gora	87.84	187	713	371	342	95	43	52
342826	Rakutya	50.78	97	417	217	200	47	29	18

PRIMARY CENSUS ABSTRACT

CENSUS ABSTRACT

Sabang

Scheduled Castes population			Scheduled Tribes population			Literates			Name of Village
Persons	Males	Females	Persons	Males	Females	Persons	Males	Females	
11	12	13	14	15	16	17	18	19	2
191	97	94	74	39	35	1,314	721	593	Julkapur
76	42	34	93	47	46	688	386	302	Barjiban
105	56	49	171	85	86	366	207	159	Jalabindu
141	71	70	14	5	9	365	199	166	Kundalpal Batitaki
182	100	82	297	146	151	1,759	963	796	Kundalpal
-	-	-	-	-	-	205	106	99	Ambigerya
31	17	14	161	82	79	513	286	227	Sankhadiha
236	113	123	38	19	19	384	206	178	Chak Damusen
24	12	12	239	125	114	1,661	925	736	Panpara
-	-	-	-	-	-	463	273	190	Sanyasibar
7	3	4	41	20	21	438	247	191	Hetaljor
-	-	-	74	37	37	652	350	302	Sindurda
53	29	24	124	57	67	789	426	363	Panithar
138	68	70	119	57	62	1,767	958	809	Khagragerya
-	-	-	-	-	-	426	228	198	Gotgrya
138	68	70	124	61	63	2,066	1,142	924	Balpai
57	32	25	-	-	-	662	356	306	Saliyara
69	34	35	4	2	2	1,329	728	601	Tilantapara
-	-	-	11	5	6	299	169	130	Jhaparara
19	11	8	-	-	-	581	315	266	Radhakantapur
23	12	11	-	-	-	508	270	238	Teghari
169	81	88	118	56	62	1,196	644	552	Dakshinbar
-	-	-	-	-	-	198	114	84	Kotchak
4	2	2	-	-	-	533	277	256	Kishorpur
65	34	31	51	29	22	3,231	1,782	1,449	Bhemwa
-	-	-	-	-	-	255	135	120	Mahishamura
44	24	20	-	-	-	1,085	560	525	Amda
262	139	123	12	6	6	2,174	1,182	992	Shyamsundarpur
1,604	845	759	1	-	1	3,420	1,887	1,533	Dubrajpur
4	2	2	-	-	-	373	203	170	Chakmadhab
78	43	35	-	-	-	2,686	1,487	1,199	Basulya
-	-	-	-	-	-	525	296	229	Chandpur
11	7	4	2	-	2	568	321	247	Jankibar
3	1	2	-	-	-	759	416	343	Gopalpur
-	-	-	-	-	-	361	190	171	Kerurbar
73	39	34	-	-	-	958	516	442	Gobindapur
30	14	16	-	-	-	620	337	283	Dakshin Basantapur
-	-	-	-	-	-	475	261	214	Masirya
-	-	-	-	-	-	421	235	186	Raybar
39	20	19	-	-	-	1,443	752	691	Khorai
30	11	19	-	-	-	810	435	375	Nilhat
150	72	78	4	2	2	617	324	293	Baincha
131	70	61	81	42	39	1,614	899	715	Perua
49	26	23	-	-	-	388	202	186	Barkulya
162	83	79	17	7	10	1,258	685	573	Kerur
34	18	16	-	-	-	1,025	557	468	Uchitpur
8	4	4	-	-	-	1,477	798	679	Urdhabpur
30	15	15	46	24	22	781	419	362	Bahaibalpur
238	125	113	145	68	77	1,933	1,038	895	Gundut
176	91	85	88	46	42	2,370	1,329	1,041	Ruinan
358	182	176	126	65	61	1,565	879	686	Harnan
-	-	-	-	-	-	342	177	165	Jhulbuli
6	3	3	50	29	21	792	419	373	Birhama
8	5	3	179	86	93	458	263	195	Gora
-	-	-	125	60	65	306	168	138	Rakutya

VILLAGE PRIMARY
C D Block -

Location code number	Name of Village	Illiterates			Total workers			Main workers		
		Persons	Males	Females	Persons	Males	Females	Persons	Males	Females
1	2	20	21	22	23	24	25	26	27	28
342772	Julkapur	433	160	273	1,020	538	482	619	448	171
342773	Barjiban	184	65	119	503	295	208	236	199	37
342774	Jalabindu	164	59	105	335	173	162	1	1	-
342775	Kundalpal Batitaki	118	38	80	300	156	144	138	122	16
342776	Kundalpal	498	197	301	1,482	829	653	216	174	42
342777	Ambigerya	33	17	16	94	88	6	76	71	5
342778	Sankhadiha	241	102	139	357	241	116	152	111	41
342779	Chak Damusen	104	36	68	266	146	120	262	144	118
342780	Panpara	506	192	314	1,156	710	446	715	497	218
342781	Sanyasibar	147	41	106	261	189	72	109	104	5
342782	Hetaljor	123	48	75	331	175	156	141	132	9
342783	Sindurda	176	62	114	405	258	147	145	138	7
342784	Panithar	206	69	137	600	318	282	387	270	117
342785	Khagragerya	387	160	227	1,076	666	410	415	386	29
342786	Gotgrya	50	22	28	300	150	150	114	110	4
342787	Balpai	801	308	493	1,698	983	715	828	772	56
342788	Saliyara	111	45	66	482	268	214	202	190	12
342789	Tilantapara	264	99	165	1,061	560	501	441	418	23
342790	Jhaparara	76	26	50	229	132	97	227	131	96
342791	Radhakantapur	100	40	60	401	237	164	31	29	2
342792	Teghari	75	37	38	192	160	32	88	81	7
342793	Dakshinbar	271	95	176	702	448	254	227	209	18
342794	Kotchak	45	14	31	106	78	28	23	21	2
342795	Kishorpur	98	35	63	196	185	11	32	30	2
342796	Bhemwa	736	279	457	2,202	1,392	810	1,032	788	244
342797	Mahishamura	80	36	44	144	112	32	64	61	3
342798	Amda	165	69	96	566	383	183	309	284	25
342799	Shyamsundarpur	627	240	387	1,766	995	771	409	360	49
342800	Dubrajpur	1,158	485	673	2,634	1,459	1,175	933	781	152
342801	Chakmadhab	75	36	39	78	72	6	47	44	3
342802	Basulya	737	304	433	1,616	1,136	480	590	568	22
342803	Chandpur	168	64	104	403	223	180	171	163	8
342804	Jankibar	144	54	90	330	233	97	130	121	9
342805	Gopalpur	150	44	106	359	270	89	94	88	6
342806	Kerurbar	64	26	38	283	147	136	100	90	10
342807	Gobindapur	182	90	92	666	374	292	316	309	7
342808	Dakshin Basantapur	153	52	101	473	298	175	288	212	76
342809	Masirya	63	34	29	336	185	151	125	124	1
342810	Raybar	155	66	89	493	254	239	128	122	6
342811	Khorai	219	100	119	1,020	569	451	301	268	33
342812	Nilhat	150	49	101	657	351	306	372	300	72
342813	Baincha	194	70	124	596	299	297	202	182	20
342814	Perua	435	161	274	1,266	670	596	638	548	90
342815	Barkulya	81	32	49	306	161	145	235	152	83
342816	Kerur	394	162	232	902	505	397	576	433	143
342817	Uchitpur	213	68	145	750	387	363	288	182	106
342818	Urdhabpur	419	169	250	1,158	612	546	556	489	67
342819	Bahaibalpur	217	85	132	689	359	330	260	240	20
342820	Gundut	489	189	300	1,568	815	753	833	723	110
342821	Ruinan	931	355	576	2,233	1,205	1,028	626	570	56
342822	Harnan	730	308	422	1,756	919	837	253	238	15
342823	Jhulbuli	93	40	53	351	177	174	108	106	2
342824	Birhama	169	76	93	444	300	144	215	157	58
342825	Gora	255	108	147	304	208	96	45	35	10
342826	Rakutya	111	49	62	360	190	170	38	37	1

PRIMARY CENSUS ABSTRACT

CENSUS ABSTRACT

Sabang

Industrial category of main workers

Cultivators			Agricultural labourers			Household industry workers			Other workers			Name of Village
Persons	Males	Females	Persons	Males	Females	Persons	Males	Females	Persons	Males	Females	
29	30	31	32	33	34	35	36	37	38	39	40	2
172	107	65	325	280	45	2	2	-	120	59	61	Julkapur
100	91	9	111	87	24	4	4	-	21	17	4	Barjiban
-	-	-	-	-	-	-	-	-	1	1	-	Jalabindu
16	16	-	114	102	12	3	1	2	5	3	2	Kundalpal Batitaki
47	45	2	76	58	18	9	7	2	84	64	20	Kundalpal
21	21	-	27	25	2	3	3	-	25	22	3	Ambigerya
61	59	2	50	31	19	10	-	10	31	21	10	Sankhadiha
71	36	35	173	96	77	7	5	2	11	7	4	Chak Damusen
364	308	56	215	132	83	70	2	68	66	55	11	Panpara
85	83	2	10	9	1	2	2	-	12	10	2	Sanyasibar
109	107	2	7	4	3	9	7	2	16	14	2	Hetaljor
79	76	3	32	32	-	6	6	-	28	24	4	Sindurda
86	78	8	186	122	64	52	16	36	63	54	9	Panithar
228	224	4	62	55	7	14	8	6	111	99	12	Khagragerya
96	94	2	15	14	1	1	-	1	2	2	-	Gotgrya
492	478	14	110	98	12	11	1	10	215	195	20	Balpai
118	117	1	55	52	3	12	10	2	17	11	6	Saliyara
253	245	8	80	77	3	1	1	-	107	95	12	Tilantapara
11	11	-	184	92	92	-	-	-	32	28	4	Jhaparara
2	2	-	2	2	-	-	-	-	27	25	2	Radhakantapur
33	33	-	10	9	1	26	26	-	19	13	6	Teghari
75	73	2	26	23	3	33	33	-	93	80	13	Dakshinbar
4	4	-	2	2	-	-	-	-	17	15	2	Kotchak
4	4	-	16	16	-	-	-	-	12	10	2	Kishorpur
268	240	28	353	271	82	114	24	90	297	253	44	Bhemwa
15	14	1	22	22	-	13	13	-	14	12	2	Mahishamura
243	232	11	17	13	4	-	-	-	49	39	10	Amda
149	147	2	53	45	8	87	70	17	120	98	22	Shyamsundarpur
389	359	30	389	286	103	1	1	-	154	135	19	Dubrajpur
32	31	1	7	7	-	-	-	-	8	6	2	Chakmadhab
329	325	4	111	103	8	48	43	5	102	97	5	Basulya
32	30	2	111	109	2	4	2	2	24	22	2	Chandpur
26	26	-	40	36	4	12	11	1	52	48	4	Jankibar
55	54	1	7	7	-	3	3	-	29	24	5	Gopalpur
33	33	-	48	46	2	6	-	6	13	11	2	Kerurbar
253	252	1	38	37	1	4	1	3	21	19	2	Gobindapur
166	159	7	9	9	-	1	-	1	112	44	68	Dakshin Basantapur
12	12	-	113	112	1	-	-	-	-	-	-	Masirya
4	4	-	124	118	6	-	-	-	-	-	-	Raybar
187	178	9	54	50	4	7	-	7	53	40	13	Khorai
180	172	8	148	99	49	21	10	11	23	19	4	Nilhat
109	96	13	73	70	3	2	1	1	18	15	3	Baincha
256	235	21	288	241	47	46	32	14	48	40	8	Perua
57	57	-	92	90	2	84	3	81	2	2	-	Barkulya
130	129	1	217	208	9	123	3	120	106	93	13	Kerur
150	149	1	1	-	1	79	1	78	58	32	26	Uchitpur
333	319	14	136	129	7	38	4	34	49	37	12	Urdhabpur
162	162	-	56	44	12	5	2	3	37	32	5	Bahaibalpur
554	538	16	132	88	44	64	21	43	83	76	7	Gundut
423	403	20	100	78	22	8	6	2	95	83	12	Ruinan
81	81	-	81	69	12	26	25	1	65	63	2	Harnan
28	27	1	69	69	-	3	3	-	8	7	1	Jhulbuli
7	7	-	183	128	55	-	-	-	25	22	3	Birthama
11	11	-	5	3	2	-	-	-	29	21	8	Gora
32	32	-	1	1	-	1	1	-	4	3	1	Rakutya

VILLAGE PRIMARY
C D Block -

Location code number	Name of Village	Industrial category								
		Marginal workers			Cultivators			Agricultural labourers		
		Persons	Males	Females	Persons	Males	Females	Persons	Males	Females
1	2	41	42	43	44	45	46	47	48	49
342772	Julkapur	401	90	311	24	22	2	377	68	309
342773	Barjiban	267	96	171	46	28	18	170	57	113
342774	Jalabindu	334	172	162	78	39	39	256	133	123
342775	Kundalpal Batitaki	162	34	128	2	1	1	160	33	127
342776	Kundalpal	1,266	655	611	159	151	8	978	447	531
342777	Ambigerya	18	17	1	2	2	-	14	13	1
342778	Sankhadiha	205	130	75	82	64	18	104	61	43
342779	Chak Damusen	4	2	2	1	-	1	2	1	1
342780	Panpara	441	213	228	165	71	94	195	110	85
342781	Sanyasibar	152	85	67	103	62	41	26	12	14
342782	Hetaljor	190	43	147	71	26	45	19	7	12
342783	Sindurda	260	120	140	52	49	3	165	67	98
342784	Panithar	213	48	165	38	11	27	52	22	30
342785	Khagragerya	661	280	381	70	44	26	390	212	178
342786	Gotgrya	186	40	146	7	4	3	130	30	100
342787	Balpai	870	211	659	125	56	69	135	64	71
342788	Saliyara	280	78	202	128	56	72	42	16	26
342789	Tilantapara	620	142	478	271	81	190	329	56	273
342790	Jhaparara	2	1	1	-	-	-	1	1	-
342791	Radhakantapur	370	208	162	143	103	40	217	97	120
342792	Teghari	104	79	25	6	3	3	78	71	7
342793	Dakshinbar	475	239	236	4	4	-	370	182	188
342794	Kotchak	83	57	26	9	7	2	50	31	19
342795	Kishorpur	164	155	9	14	14	-	132	124	8
342796	Bhemwa	1,170	604	566	135	40	95	661	429	232
342797	Mahishamura	80	51	29	27	21	6	28	17	11
342798	Amda	257	99	158	87	30	57	151	53	98
342799	Shyamsundarpur	1,357	635	722	249	188	61	947	363	584
342800	Dubrajpur	1,701	678	1,023	239	85	154	1,443	585	858
342801	Chakmadhab	31	28	3	10	10	-	20	17	3
342802	Basulya	1,026	568	458	58	20	38	804	515	289
342803	Chandpur	232	60	172	7	6	1	77	46	31
342804	Jankibar	200	112	88	17	11	6	104	74	30
342805	Gopalpur	265	182	83	26	16	10	193	140	53
342806	Kerurbar	183	57	126	5	5	-	51	47	4
342807	Gobindapur	350	65	285	68	58	10	6	5	1
342808	Dakshin Basantapur	185	86	99	23	16	7	17	12	5
342809	Masirya	211	61	150	-	-	-	59	59	-
342810	Raybar	365	132	233	1	-	1	363	131	232
342811	Khorai	719	301	418	416	175	241	142	119	23
342812	Nilhat	285	51	234	163	21	142	57	15	42
342813	Baincha	394	117	277	119	36	83	93	40	53
342814	Perua	628	122	506	348	55	293	213	54	159
342815	Barkulya	71	9	62	-	-	-	3	3	-
342816	Kerur	326	72	254	28	21	7	39	30	9
342817	Uchitpur	462	205	257	38	37	1	70	58	12
342818	Urdhabpur	602	123	479	32	30	2	97	77	20
342819	Bahaibalpur	429	119	310	15	14	1	48	41	7
342820	Gundut	735	92	643	43	31	12	46	30	16
342821	Ruinan	1,607	635	972	239	152	87	670	442	228
342822	Harnan	1,503	681	822	261	195	66	1,057	442	615
342823	Jhulbuli	243	71	172	118	36	82	41	23	18
342824	Birhama	229	143	86	123	117	6	101	23	78
342825	Gora	259	173	86	20	16	4	223	144	79
342826	Rakutya	322	153	169	-	-	-	296	152	144

PRIMARY CENSUS ABSTRACT

CENSUS ABSTRACT

Sabang

of marginal workers

Household industry workers			Other workers			Non-workers			Name of Village	Location code number
Persons	Males	Females	Persons	Males	Females	Persons	Males	Females		
50	51	52	53	54	55	56	57	58	2	1
-	-	-	-	-	-	727	343	384	Julkapur	342772
18	2	16	33	9	24	369	156	213	Barjiban	342773
-	-	-	-	-	-	195	93	102	Jalabindu	342774
-	-	-	-	-	-	183	81	102	Kundalpal Batitaki	342775
79	18	61	50	39	11	775	331	444	Kundalpal	342776
-	-	-	2	2	-	144	35	109	Ambigerya	342777
8	1	7	11	4	7	397	147	250	Sankhadiha	342778
-	-	-	1	1	-	222	96	126	Chak Damusen	342779
32	2	30	49	30	19	1,011	407	604	Panpara	342780
15	5	10	8	6	2	349	125	224	Sanyasibar	342781
81	5	76	19	5	14	230	120	110	Hetaljor	342782
38	1	37	5	3	2	423	154	269	Sindurda	342783
108	4	104	15	11	4	395	177	218	Panithar	342784
177	5	172	24	19	5	1,078	452	626	Khagragerya	342785
42	1	41	7	5	2	176	100	76	Gotgrya	342786
502	22	480	108	69	39	1,169	467	702	Balpai	342787
110	6	104	-	-	-	291	133	158	Saliyara	342788
5	1	4	15	4	11	532	267	265	Tilantapara	342789
-	-	-	1	-	1	146	63	83	Jhaparara	342790
2	-	2	8	8	-	280	118	162	Radhakantapur	342791
14	3	11	6	2	4	391	147	244	Teghari	342792
52	15	37	49	38	11	765	291	474	Dakshinbar	342793
6	4	2	18	15	3	137	50	87	Kotchak	342794
1	1	-	17	16	1	435	127	308	Kishorpur	342795
119	7	112	255	128	127	1,765	669	1,096	Bhemwa	342796
18	7	11	7	6	1	191	59	132	Mahishamura	342797
-	-	-	19	16	3	684	246	438	Amda	342798
72	17	55	89	67	22	1,035	427	608	Shyamsundarpur	342799
4	1	3	15	7	8	1,944	913	1,031	Dubrajpur	342800
-	-	-	1	1	-	370	167	203	Chakmadhab	342801
120	15	105	44	18	26	1,807	655	1,152	Basulya	342802
143	5	138	5	3	2	290	137	153	Chandpur	342803
58	12	46	21	15	6	382	142	240	Jankibar	342804
14	4	10	32	22	10	550	190	360	Gopalpur	342805
115	1	114	12	4	8	142	69	73	Kerurbar	342806
273	1	272	3	1	2	474	232	242	Gobindapur	342807
4	1	3	141	57	84	300	91	209	Dakshin Basantapur	342808
150	1	149	2	1	1	202	110	92	Masirya	342809
-	-	-	1	1	-	83	47	36	Raybar	342810
161	7	154	-	-	-	642	283	359	Khorai	342811
57	10	47	8	5	3	303	133	170	Nilhat	342812
176	37	139	6	4	2	215	95	120	Baincha	342813
61	9	52	6	4	2	783	390	393	Perua	342814
68	6	62	-	-	-	163	73	90	Barkulya	342815
241	5	236	18	16	2	750	342	408	Kerur	342816
254	18	236	100	92	8	488	238	250	Uchitpur	342817
456	9	447	17	7	10	738	355	383	Urdhabpur	342818
307	39	268	59	25	34	309	145	164	Bahaibalpur	342819
615	20	595	31	11	20	854	412	442	Gundut	342820
648	23	625	50	18	32	1,068	479	589	Ruinan	342821
158	27	131	27	17	10	539	268	271	Harnan	342822
77	10	67	7	2	5	84	40	44	Jhulbuli	342823
-	-	-	5	3	2	517	195	322	Birthama	342824
8	6	2	8	7	1	409	163	246	Gora	342825
26	1	25	-	-	-	57	27	30	Rakutya	342826

**VILLAGE PRIMARY
C D Block -**

Location code number	Name of Village	Area of Village in hectares	Number of households	Total population (including institutional and houseless population)			Population in the age-group 0-6		
				Persons	Males	Females	Persons	Males	Females
1	2	3	4	5	6	7	8	9	10
342827	Nischinta	50.59	111	444	226	218	45	28	17
342828	Rusunchak	47.35	57	262	142	120	29	15	14
342829	Nakindi	70.74	137	609	318	291	70	40	30
342830	Sauta	86.81	196	897	470	427	104	52	52
342831	Sabang	1,114.51	3,108	13,224	6,759	6,465	1,567	814	753
342832	Fate Chak	53.69	107	423	220	203	45	23	22
342833	Bhua	143.62	163	717	374	343	84	43	41
342834	Jorura	72.43	194	770	394	376	93	40	53
342835	Nandapura	62.09	86	296	151	145	31	13	18
342836	Banhala	69.61	104	398	197	201	49	25	24
342837	Khunikhunya	67.37	144	542	270	272	51	21	30
342838	Chak Khunikhunya	34.23	36	148	76	72	12	6	6
342839	Kubir Chak	73.44	94	351	184	167	40	20	20
342840	Krishna Palashi	125.91	274	1,160	593	567	136	71	65
342841	Belki Batitaki	35.72	22	80	36	44	11	3	8
342842	Chalk Gopinath	110.48	226	880	447	433	92	53	39
342843	Belki	88.20	340	1,223	608	615	138	68	70
342844	Bansgerya	81.15	104	410	198	212	44	22	22
342845	Chak Rajib	42.36							
342846	Tegharibarkamal	69.21	158	614	314	300	56	28	28
342847	Talda	105.97	159	707	356	351	82	46	36
342848	Dantardabatitaki	92.86	122	550	285	265	70	34	36
342849	Sanchahara	160.73	203	893	454	439	132	65	67
342850	Barachahara	287.00	598	2,552	1,318	1,234	336	170	166
342851	Khajuri	156.61	439	1,842	934	908	233	119	114
342852	Sarisa	46.77	57	222	117	105	28	17	11
342853	Dashagram Nankar	75.44	118	447	230	217	35	14	21
342854	Ramchak	86.42	133	517	261	256	47	21	26
342855	Chak Safi	189.00	395	1,736	897	839	191	97	94
342856	Dasha Gram	497.36	1,226	5,232	2,647	2,585	736	379	357
342857	Dewati	95.51	203	956	487	469	91	43	48
342858	Mashagrm	130.80	260	1,022	515	507	105	63	42
342859	Guyadangri	52.27	58	267	138	129	23	10	13
342860	Khan Khanda	74.92	186	806	411	395	106	50	56
342861	Kolanda	87.51	332	1,520	763	757	200	97	103
342862	Koptipur	45.02	173	782	404	378	94	50	44
342863	Routara Bari	122.22	286	1,364	680	684	149	60	89
342864	Chak Abdullya	199.91	93	469	247	222	55	30	25
342865	Keshyabheri	45.72	42	194	98	96	27	11	16
342866	Bangaldanri	68.41	71	339	172	167	32	14	18
342867	Hijaltala Batitaki	37.01	1	1	1	-	-	-	-
342868	Chandagobra	123.46	117	469	233	236	40	17	23
342869	Satsai	130.10	196	939	464	475	128	67	61
342870	Chhatarkol	56.09	88	365	193	172	33	18	15
342871	Adasimla	634.46	1,165	4,622	2,383	2,239	516	258	258
342872	Bhadulya	28.01	42	181	95	86	21	7	14
342873	Banai	336.21	661	2,648	1,354	1,294	285	144	141
342874	Bagagerya	40.64	33	145	68	77	15	8	7
342875	Haripura	116.11	165	645	315	330	78	35	43
342876	Chur Kaswargerya	119.79	170	778	405	373	95	55	40
342877	Krorda	232.41	298	1,264	639	625	116	56	60
342878	Sartla	219.44	423	1,856	932	924	214	120	94
342879	Jhikurya	20.93	31	127	59	68	13	4	9
342880	Jhikurya Batitaki	36.78	81	333	174	159	33	19	14
342881	Birkota	146.34	319	1,370	699	671	137	81	56

PRIMARY CENSUS ABSTRACT

CENSUS ABSTRACT

Sabang

Scheduled Castes population			Scheduled Tribes population			Literates			Name of Village
Persons	Males	Females	Persons	Males	Females	Persons	Males	Females	
11	12	13	14	15	16	17	18	19	2
59	29	30	32	15	17	370	192	178	Nischinta
41	23	18	11	5	6	221	125	96	Rusunchak
117	59	58	-	-	-	514	275	239	Nakindi
-	-	-	3	1	2	743	411	332	Sauta
1,302	643	659	859	432	427	9,942	5,420	4,522	Sabang
42	22	20	44	23	21	333	191	142	Fate Chak
-	-	-	53	27	26	574	310	264	Bhua
15	7	8	36	18	18	493	284	209	Jorura
103	58	45	32	15	17	231	133	98	Nandapura
-	-	-	46	26	20	294	164	130	Banhala
131	68	63	35	18	17	429	236	193	Khunikhunya
-	-	-	-	-	-	127	69	58	Chak Khunikhunya
43	22	21	-	-	-	281	161	120	Kubir Chak
145	70	75	231	119	112	810	463	347	Krishna Palashi
-	-	-	-	-	-	60	29	31	Belki Batitaki
27	12	15	226	117	109	653	362	291	Chalk Gopinath
223	111	112	266	132	134	897	491	406	Belki
60	35	25	164	75	89	313	165	148	Bansgerya
-----Un-inhabited-----									Chak Rajib
185	100	85	147	72	75	420	241	179	Tegharibarkamal
-	-	-	66	32	34	529	292	237	Talda
-	-	-	85	48	37	389	218	171	Dantardabatitaki
7	3	4	398	196	202	571	333	238	Sanchahara
181	92	89	301	162	139	1,800	1,009	791	Barachahara
100	49	51	429	224	205	1,286	694	592	Khajuri
31	16	15	7	4	3	181	98	83	Sarisa
30	16	14	-	-	-	361	198	163	Dashagram Nankar
-	-	-	8	4	4	448	239	209	Ramchak
158	79	79	10	7	3	1,353	748	605	Chak Safi
1,441	716	725	339	178	161	3,573	1,954	1,619	Dasha Gram
9	4	5	6	2	4	778	430	348	Dewati
321	158	163	-	-	-	814	428	386	Mashagrm
157	77	80	-	-	-	210	118	92	Guyadangri
792	405	387	8	2	6	552	329	223	Khan Khanda
309	150	159	22	10	12	1,137	611	526	Kolanda
158	82	76	-	-	-	563	310	253	Koptipur
3	2	1	-	-	-	1,096	595	501	Routara Bari
-	-	-	-	-	-	383	211	172	Chak Abdullya
-	-	-	-	-	-	127	76	51	Keshyabheri
240	121	119	-	-	-	251	144	107	Bangaldanri
-	-	-	-	-	-	1	1	-	Hijaltala Batitaki
-	-	-	-	-	-	366	201	165	Chandagobra
59	29	30	-	-	-	726	383	343	Satsai
4	2	2	-	-	-	294	164	130	Chhatarkol
892	475	417	170	77	93	3,486	1,943	1,543	Adasimla
31	12	19	-	-	-	139	83	56	Bhadulya
396	198	198	522	267	255	1,969	1,105	864	Banai
-	-	-	10	5	5	121	59	62	Bagagerya
41	15	26	17	8	9	495	272	223	Haripura
109	57	52	26	17	9	545	314	231	Chur Kaswargerya
6	4	2	110	52	58	1,037	568	469	Krorda
134	64	70	422	222	200	1,295	719	576	Sartla
-	-	-	33	15	18	94	51	43	Jhikurya
-	-	-	-	-	-	270	150	120	Jhikurya Batitaki
99	49	50	57	26	31	1,115	603	512	Birkota

VILLAGE PRIMARY
C D Block -

Location code number	Name of Village	Illiterates			Total workers			Main workers		
		Persons	Males	Females	Persons	Males	Females	Persons	Males	Females
1	2	20	21	22	23	24	25	26	27	28
342827	Nischinta	74	34	40	258	134	124	160	117	43
342828	Rusunchak	41	17	24	137	69	68	134	69	65
342829	Nakindi	95	43	52	305	155	150	304	154	150
342830	Sauta	154	59	95	637	347	290	361	270	91
342831	Sabang	3,282	1,339	1,943	5,955	4,132	1,823	3,661	3,083	578
342832	Fate Chak	90	29	61	309	169	140	103	91	12
342833	Bhua	143	64	79	287	208	79	127	93	34
342834	Jorura	277	110	167	454	233	221	183	180	3
342835	Nandapura	65	18	47	182	95	87	126	89	37
342836	Banhala	104	33	71	226	123	103	125	103	22
342837	Khunikhunya	113	34	79	359	197	162	195	130	65
342838	Chak Khunikhunya	21	7	14	94	54	40	50	41	9
342839	Kubir Chak	70	23	47	222	124	98	105	101	4
342840	Krishna Palashi	350	130	220	615	375	240	290	239	51
342841	Belki Batitaki	20	7	13	25	22	3	24	21	3
342842	Chalk Gopinath	227	85	142	377	257	120	25	14	11
342843	Belki	326	117	209	668	365	303	200	146	54
342844	Bansgerya	97	33	64	348	172	176	108	96	12
342845	Chak Rajib				-----Un-inhabited-----					
342846	Tegharibarkamal	194	73	121	394	202	192	202	184	18
342847	Talda	178	64	114	402	199	203	268	169	99
342848	Dantardabatitaki	161	67	94	288	152	136	259	141	118
342849	Sanchahara	322	121	201	569	295	274	252	240	12
342850	Barachahara	752	309	443	1,466	882	584	691	604	87
342851	Khajuri	556	240	316	932	553	379	612	499	113
342852	Sarisa	41	19	22	129	77	52	77	71	6
342853	Dashagram Nankar	86	32	54	208	140	68	132	123	9
342854	Ramchak	69	22	47	281	177	104	277	176	101
342855	Chak Safi	383	149	234	1,033	567	466	811	476	335
342856	Dasha Gram	1,659	693	966	2,942	1,742	1,200	1,662	1,334	328
342857	Dewati	178	57	121	413	298	115	154	147	7
342858	Mashagrm	208	87	121	832	420	412	105	90	15
342859	Guyadangri	57	20	37	117	83	34	90	83	7
342860	Khan Khanda	254	82	172	549	288	261	190	183	7
342861	Kolanda	383	152	231	744	461	283	426	399	27
342862	Koptipur	219	94	125	456	287	169	212	206	6
342863	Routara Bari	268	85	183	861	457	404	434	325	109
342864	Chak Abdullya	86	36	50	395	210	185	77	75	2
342865	Keshyabheri	67	22	45	129	74	55	28	28	-
342866	Bangaldanri	88	28	60	118	94	24	95	89	6
342867	Hijaltala Batitaki	-	-	-	-	-	-	-	-	-
342868	Chandagobra	103	32	71	203	137	66	122	118	4
342869	Satsai	213	81	132	557	299	258	221	208	13
342870	Chhatarkol	71	29	42	207	113	94	94	92	2
342871	Adasimla	1,136	440	696	3,086	1,653	1,433	1,337	1,034	303
342872	Bhadulya	42	12	30	111	62	49	75	50	25
342873	Banai	679	249	430	1,533	862	671	909	724	185
342874	Bagagerya	24	9	15	88	46	42	41	38	3
342875	Haripura	150	43	107	384	197	187	112	66	46
342876	Chur Kaswargerya	233	91	142	422	235	187	232	180	52
342877	Krorda	227	71	156	830	440	390	425	318	107
342878	Sartla	561	213	348	1,034	578	456	461	437	24
342879	Jhikurya	33	8	25	74	39	35	40	39	1
342880	Jhikurya Batitaki	63	24	39	185	101	84	91	88	3
342881	Birkota	255	96	159	721	413	308	509	364	145

PRIMARY CENSUS ABSTRACT

CENSUS ABSTRACT

Sabang

Industrial category of main workers

Cultivators			Agricultural labourers			Household industry workers			Other workers			Name of Village
Persons	Males	Females	Persons	Males	Females	Persons	Males	Females	Persons	Males	Females	
29	30	31	32	33	34	35	36	37	38	39	40	2
66	63	3	44	35	9	29	1	28	21	18	3	Nischinta
62	34	28	59	34	25	11	-	11	2	1	1	Rusunchak
33	23	10	253	128	125	15	-	15	3	3	-	Nakindi
127	126	1	187	114	73	15	2	13	32	28	4	Sauta
693	629	64	1,280	1,114	166	169	57	112	1,519	1,283	236	Sabang
40	40	-	40	37	3	14	6	8	9	8	1	Fate Chak
22	22	-	63	44	19	12	3	9	30	24	6	Bhua
93	93	-	84	83	1	3	1	2	3	3	-	Jorura
20	20	-	68	54	14	26	5	21	12	10	2	Nandapura
62	58	4	53	39	14	2	-	2	8	6	2	Banhala
26	24	2	112	93	19	42	-	42	15	13	2	Khunkhunya
12	12	-	31	25	6	3	-	3	4	4	-	Chak Khunkhunya
69	69	-	28	26	2	-	-	-	8	6	2	Kubir Chak
71	71	-	119	94	25	20	1	19	80	73	7	Krishna Palashi
8	7	1	15	13	2	1	1	-	-	-	-	Belki Batitaki
5	5	-	-	-	-	-	-	-	20	9	11	Chalk Gopinath
9	8	1	154	106	48	5	5	-	32	27	5	Belki
47	45	2	47	39	8	-	-	-	14	12	2	Bansgerya
-----Un-inhabited-----												Chak Rajib
84	82	2	52	43	9	25	22	3	41	37	4	Tegharibarkamal
132	131	1	12	12	-	93	2	91	31	24	7	Talda
15	12	3	231	119	112	2	2	-	11	8	3	Dantardabatitaki
89	88	1	147	137	10	-	-	-	16	15	1	Sanchahara
414	393	21	193	139	54	6	3	3	78	69	9	Barachahara
157	152	5	289	206	83	2	1	1	164	140	24	Khajuri
14	13	1	35	32	3	-	-	-	28	26	2	Sarisa
51	51	-	61	60	1	2	-	2	18	12	6	Dashagram Nankar
143	141	2	-	-	-	92	1	91	42	34	8	Ramchak
212	210	2	220	201	19	302	9	293	77	56	21	Chak Safi
393	366	27	621	511	110	308	173	135	340	284	56	Dasha Gram
62	61	1	23	23	-	4	4	-	65	59	6	Dewati
48	47	1	2	2	-	-	-	-	55	41	14	Mashagrm
66	65	1	13	10	3	2	2	-	9	6	3	Guyadangri
78	78	-	53	52	1	50	44	6	9	9	-	Khan Khanda
115	114	1	169	159	10	16	14	2	126	112	14	Kolanda
198	196	2	8	8	-	1	-	1	5	2	3	Koptipur
244	225	19	83	78	5	67	4	63	40	18	22	Routara Bari
15	15	-	60	58	2	-	-	-	2	2	-	Chak Abdullya
28	28	-	-	-	-	-	-	-	-	-	-	Keshyabheri
66	66	-	20	20	-	-	-	-	9	3	6	Bangaldanri
-	-	-	-	-	-	-	-	-	-	-	-	Hijaltala Batitaki
47	47	-	66	64	2	1	-	1	8	7	1	Chandagobra
110	110	-	58	54	4	1	-	1	52	44	8	Satsai
55	55	-	20	20	-	3	1	2	16	16	-	Chhatarkol
451	430	21	507	385	122	141	31	110	238	188	50	Adasimla
26	26	-	26	22	4	1	-	1	22	2	20	Bhadulya
398	384	14	281	233	48	110	6	104	120	101	19	Banai
25	24	1	15	13	2	-	-	-	1	1	-	Bagagerya
21	19	2	37	27	10	29	4	25	25	16	9	Haripura
55	55	-	120	117	3	49	1	48	8	7	1	Chur Kaswargerya
122	120	2	196	170	26	69	3	66	38	25	13	Krorda
177	176	1	196	191	5	41	36	5	47	34	13	Sartla
38	38	-	-	-	-	-	-	-	2	1	1	Jhikurya
21	20	1	31	30	1	3	3	-	36	35	1	Jhikurya Batitaki
176	175	1	164	146	18	118	4	114	51	39	12	Birkota

VILLAGE PRIMARY
C D Block -

Location code number	Name of Village	Industrial category								
		Marginal workers			Cultivators			Agricultural labourers		
		Persons	Males	Females	Persons	Males	Females	Persons	Males	Females
1	2	41	42	43	44	45	46	47	48	49
342827	Nischinta	98	17	81	11	9	2	16	7	9
342828	Rusunchak	3	-	3	-	-	-	-	-	-
342829	Nakindi	1	1	-	1	1	-	-	-	-
342830	Sauta	276	77	199	58	38	20	56	31	25
342831	Sabang	2,294	1,049	1,245	239	154	85	1,073	655	418
342832	Fate Chak	206	78	128	3	1	2	70	44	26
342833	Bhua	160	115	45	3	3	-	87	80	7
342834	Jorura	271	53	218	12	10	2	81	40	41
342835	Nandapura	56	6	50	-	-	-	9	5	4
342836	Banhala	101	20	81	-	-	-	28	17	11
342837	Khunikhunya	164	67	97	101	47	54	29	20	9
342838	Chak Khunikhunya	44	13	31	9	3	6	35	10	25
342839	Kubir Chak	117	23	94	5	5	-	33	18	15
342840	Krishna Palashi	325	136	189	5	4	1	222	116	106
342841	Belki Batitaki	1	1	-	1	1	-	-	-	-
342842	Chalk Gopinath	352	243	109	94	91	3	252	151	101
342843	Belki	468	219	249	6	5	1	386	198	188
342844	Bansgerya	240	76	164	3	3	-	231	68	163
342845	Chak Rajib				-----	Un-inhabited	-----			
342846	Tegharibarkamal	192	18	174	2	-	2	131	16	115
342847	Talda	134	30	104	2	2	-	45	24	21
342848	Dantardabatitaki	29	11	18	4	2	2	17	8	9
342849	Sanchahara	317	55	262	3	1	2	267	49	218
342850	Barachahara	775	278	497	97	35	62	191	95	96
342851	Khajuri	320	54	266	18	14	4	45	26	19
342852	Sarisa	52	6	46	-	-	-	37	4	33
342853	Dashagram Nankar	76	17	59	1	1	-	37	12	25
342854	Ramchak	4	1	3	-	-	-	-	-	-
342855	Chak Safi	222	91	131	39	37	2	47	47	-
342856	Dasha Gram	1,280	408	872	57	36	21	770	296	474
342857	Dewati	259	151	108	28	26	2	107	53	54
342858	Mashagrm	727	330	397	380	201	179	197	105	92
342859	Guyadangri	27	-	27	-	-	-	3	-	3
342860	Khan Khanda	359	105	254	4	1	3	288	89	199
342861	Kolanda	318	62	256	2	1	1	138	17	121
342862	Koptipur	244	81	163	5	4	1	125	73	52
342863	Routara Bari	427	132	295	46	40	6	91	79	12
342864	Chak Abdullya	318	135	183	2	2	-	219	131	88
342865	Keshyabheri	101	46	55	52	38	14	8	7	1
342866	Bangaldanri	23	5	18	1	1	-	3	3	-
342867	Hijaltala Batitaki	-	-	-	-	-	-	-	-	-
342868	Chandagobra	81	19	62	2	1	1	45	18	27
342869	Satsai	336	91	245	50	21	29	200	60	140
342870	Chhatarkol	113	21	92	4	4	-	27	15	12
342871	Adasimla	1,749	619	1,130	308	127	181	781	387	394
342872	Bhadulya	36	12	24	6	6	-	7	4	3
342873	Banai	624	138	486	137	61	76	213	58	155
342874	Bagagerya	47	8	39	3	3	-	7	5	2
342875	Haripura	272	131	141	10	7	3	144	103	41
342876	Chur Kaswargerya	190	55	135	5	5	-	58	45	13
342877	Krorda	405	122	283	42	37	5	63	54	9
342878	Sartla	573	141	432	13	4	9	248	109	139
342879	Jhikurya	34	-	34	-	-	-	-	-	-
342880	Jhikurya Batitaki	94	13	81	3	1	2	3	2	1
342881	Birkota	212	49	163	8	7	1	45	24	21

PRIMARY CENSUS ABSTRACT

CENSUS ABSTRACT

Sabang

of marginal workers

Household industry workers			Other workers			Non-workers			Name of Village	Location code number
Persons	Males	Females	Persons	Males	Females	Persons	Males	Females		
50	51	52	53	54	55	56	57	58	2	1
70	-	70	1	1	-	186	92	94	Nischinta	342827
3	-	3	-	-	-	125	73	52	Rusunchak	342828
-	-	-	-	-	-	304	163	141	Nakindi	342829
148	4	144	14	4	10	260	123	137	Sauta	342830
604	52	552	378	188	190	7,269	2,627	4,642	Sabang	342831
128	29	99	5	4	1	114	51	63	Fate Chak	342832
42	10	32	28	22	6	430	166	264	Bhua	342833
175	-	175	3	3	-	316	161	155	Jorura	342834
44	-	44	3	1	2	114	56	58	Nandapura	342835
71	1	70	2	2	-	172	74	98	Banhala	342836
34	-	34	-	-	-	183	73	110	Khunkhunya	342837
-	-	-	-	-	-	54	22	32	Chak Khunkhunya	342838
79	-	79	-	-	-	129	60	69	Kubir Chak	342839
78	3	75	20	13	7	545	218	327	Krishna Palashi	342840
-	-	-	-	-	-	55	14	41	Belki Batitaki	342841
1	-	1	5	1	4	503	190	313	Chalk Gopinath	342842
70	14	56	6	2	4	555	243	312	Belki	342843
-	-	-	6	5	1	62	26	36	Bansgerya	342844
-----Un-inhabited-----									Chak Rajib	342845
55	-	55	4	2	2	220	112	108	Tegharibarkamal	342846
73	-	73	14	4	10	305	157	148	Talda	342847
6	-	6	2	1	1	262	133	129	Dantardabatitaki	342848
-	-	-	47	5	42	324	159	165	Sanchahara	342849
363	133	230	124	15	109	1,086	436	650	Barachahara	342850
142	1	141	115	13	102	910	381	529	Khajuri	342851
14	1	13	1	1	-	93	40	53	Sarisa	342852
35	1	34	3	3	-	239	90	149	Dashagram Nankar	342853
3	-	3	1	1	-	236	84	152	Ramchak	342854
128	6	122	8	1	7	703	330	373	Chak Safi	342855
367	35	332	86	41	45	2,290	905	1,385	Dasha Gram	342856
48	6	42	76	66	10	543	189	354	Dewati	342857
141	19	122	9	5	4	190	95	95	Mashagrm	342858
-	-	-	24	-	24	150	55	95	Guyadangri	342859
63	13	50	4	2	2	257	123	134	Khan Khanda	342860
93	5	88	85	39	46	776	302	474	Kolanda	342861
111	1	110	3	3	-	326	117	209	Koptipur	342862
270	3	267	20	10	10	503	223	280	Routara Bari	342863
94	-	94	3	2	1	74	37	37	Chak Abdullya	342864
28	-	28	13	1	12	65	24	41	Keshyabheri	342865
-	-	-	19	1	18	221	78	143	Bangaldanri	342866
-	-	-	-	-	-	1	1	-	Hijaltala Batitaki	342867
33	-	33	1	-	1	266	96	170	Chandagobra	342868
59	1	58	27	9	18	382	165	217	Satsai	342869
75	-	75	7	2	5	158	80	78	Chhatarkol	342870
426	32	394	234	73	161	1,536	730	806	Adasimla	342871
2	-	2	21	2	19	70	33	37	Bhadulya	342872
196	6	190	78	13	65	1,115	492	623	Banai	342873
35	-	35	2	-	2	57	22	35	Bagagerya	342874
110	16	94	8	5	3	261	118	143	Haripura	342875
125	3	122	2	2	-	356	170	186	Chur Kaswargerya	342876
240	5	235	60	26	34	434	199	235	Krorda	342877
287	19	268	25	9	16	822	354	468	Sartla	342878
34	-	34	-	-	-	53	20	33	Jhikurya	342879
35	-	35	53	10	43	148	73	75	Jhikurya Batitaki	342880
130	1	129	29	17	12	649	286	363	Birkota	342881

VILLAGE PRIMARY
C D Block -

Location code number	Name of Village	Area of Village in hectares	Number of households	Total population (including institutional and houseless population)			Population in the age-group 0-6		
				Persons	Males	Females	Persons	Males	Females
1	2	3	4	5	6	7	8	9	10
342882	Rampura	120.59	182	898	479	419	97	49	48
342883	Deulpota	52.21	105	420	227	193	53	31	22
342884	Nedhua	403.57	807	3,287	1,715	1,572	378	184	194
342885	Dhamsai	74.17	202	788	410	378	87	46	41
342886	Chaulkhola	49.50	218	831	437	394	118	55	63
342887	Parashpur	67.18	299	1,351	686	665	199	109	90
342888	Kharika	281.29	621	2,650	1,353	1,297	352	174	178
342889	Laro	178.76	494	2,061	1,045	1,016	309	146	163
342890	Chhina	92.11	187	779	392	387	99	45	54
342891	Ghusinga	19.28	47	173	82	91	30	11	19
342892	Manikara	161.70	256	1,039	532	507	131	65	66
342893	Malpar	127.07	202	895	481	414	73	43	30
342894	Malparbatitaki	62.65	189	822	433	389	125	62	63
342895	Bar Sahara	150.84	551	2,436	1,277	1,159	363	186	177
342896	Naoyagan	262.12	463	1,936	993	943	207	103	104
342897	San Sahara	64.35	154	697	371	326	68	39	29
342898	Uttar Eral	170.78	362	1,603	853	750	170	93	77
342899	Chaulkuri	383.64	881	3,519	1,853	1,666	384	222	162
342900	Pakuria Shyamkishor	73.78	31	149	72	77	22	5	17
342901	Humtikari	31.03	37	155	78	77	20	10	10
342902	Andulia	204.37	464	1,849	981	868	223	114	109
342903	Gopal Chak	54.63	139	550	279	271	54	30	24
342904	Basudebpur	51.90	102	413	207	206	44	27	17
342905	Birbhanupur	41.68	75	317	157	160	24	12	12
342906	Hariharpur	127.07	277	1,064	539	525	118	55	63
342907	Shelya	45.32	100	404	200	204	41	19	22
342908	Kalyanpur	90.24	269	1,152	595	557	141	77	64
342909	Narayanbar	290.24	629	2,450	1,265	1,185	237	117	120
342910	Sadulyapur	40.65	80	305	156	149	24	13	11
342911	Manoharpur	127.48	276	1,020	522	498	117	57	60
342912	Amarbar	51.40	64	266	139	127	37	18	19
342913	Dakshin Banshbani	69.61	177	762	395	367	94	43	51
342914	Uttar Banshbani	109.95	203	847	465	382	86	54	32
342915	Gumai	96.25	182	726	390	336	72	39	33
342916	Benia	70.01	158	714	383	331	63	35	28
342917	Kundara	143.90	358	1,553	811	742	180	101	79
342918	Kapasda	282.88	666	2,749	1,436	1,313	278	145	133
342919	Khepal	131.13	261	1,116	558	558	118	51	67
342920	Rambar	64.07	140	559	275	284	54	24	30
342921	Bikalbar	74.05	199	837	446	391	78	42	36
342922	Bhanjapur	204.37	224	895	474	421	113	67	46
342923	Baharkundara	28.21	19	114	59	55	12	5	7
342924	Bural	421.28	1,141	5,145	2,668	2,477	573	290	283
342925	Shitalda	270.82	832	3,461	1,825	1,636	473	247	226
342926	Rambhadrapur	351.27	640	2,838	1,453	1,385	287	149	138
342927	Mirjapur	27.92	50	231	116	115	30	10	20
342928	Shibchak	133.55	235	1,145	578	567	148	75	73
342929	Barada	174.82	609	2,757	1,429	1,328	335	175	160
342930	Behari Chak	59.88	135	592	312	280	74	35	39
342931	Mohar Batitaki	19.54	39	172	85	87	20	10	10
342932	Katina	89.44	296	1,242	641	601	150	82	68
342933	Mohar	503.72	1,659	6,995	3,643	3,352	835	445	390
342934	Nimkimohar	439.89	1,179	5,055	2,596	2,459	609	325	284
342935	Shiulipur	55.99	146	664	340	324	64	36	28
342936	Kalidahachara	131.12	271	1,283	667	616	149	88	61

PRIMARY CENSUS ABSTRACT

CENSUS ABSTRACT

Sabang

Scheduled Castes population			Scheduled Tribes population			Literates			Name of Village
Persons	Males	Females	Persons	Males	Females	Persons	Males	Females	
11	12	13	14	15	16	17	18	19	2
72	40	32	-	-	-	712	408	304	Rampura
-	-	-	-	-	-	316	185	131	Deulpota
418	209	209	28	14	14	2,453	1,405	1,048	Nedhua
129	73	56	-	-	-	661	362	299	Dhamsai
-	-	-	-	-	-	627	368	259	Chaulkhola
-	-	-	-	-	-	928	514	414	Parashpur
237	117	120	-	-	-	1,948	1,085	863	Kharika
181	91	90	13	6	7	1,561	864	697	Laro
-	-	-	-	-	-	625	341	284	Chhina
-	-	-	-	-	-	103	57	46	Ghusinga
38	20	18	11	6	5	786	441	345	Manikara
10	5	5	3	2	1	767	417	350	Malpar
262	132	130	-	-	-	554	323	231	Malparbatitaki
58	28	30	-	-	-	1,670	942	728	Bar Sahara
19	8	11	-	-	-	1,494	836	658	Naoyagan
-	-	-	-	-	-	577	325	252	San Sahara
43	28	15	-	-	-	1,314	737	577	Uttar Eral
700	366	334	-	-	-	2,848	1,582	1,266	Chaulkuri
113	49	64	-	-	-	76	48	28	Pakuria Shyamkishor
-	-	-	-	-	-	120	68	52	Humtikari
406	212	194	-	-	-	1,460	829	631	Andulia
-	-	-	-	-	-	445	243	202	Gopal Chak
-	-	-	-	-	-	327	170	157	Basudebpur
33	15	18	-	-	-	273	139	134	Birbhanupur
78	38	40	-	-	-	841	472	369	Hariharpur
24	12	12	-	-	-	319	174	145	Shelya
33	18	15	-	-	-	928	506	422	Kalyanpur
159	79	80	10	8	2	2,064	1,126	938	Narayanbar
20	11	9	3	1	2	257	137	120	Sadulyapur
1	1	-	16	9	7	806	438	368	Manoharpur
-	-	-	-	-	-	212	119	93	Amarbar
1	-	1	-	-	-	629	347	282	Dakshin Banshbani
72	42	30	-	-	-	653	384	269	Uttar Banshbani
24	12	12	7	3	4	606	342	264	Gumai
2	-	2	28	16	12	571	334	237	Benia
22	14	8	-	-	-	1,212	669	543	Kundara
16	7	9	-	-	-	2,272	1,257	1,015	Kapasda
14	7	7	15	7	8	880	483	397	Khepal
33	15	18	-	-	-	473	246	227	Rambar
9	2	7	-	-	-	665	385	280	Bikalbar
114	64	50	-	-	-	669	376	293	Bhanjapur
114	59	55	-	-	-	99	53	46	Baharkundara
257	135	122	1	-	1	3,943	2,214	1,729	Bural
250	141	109	-	-	-	2,566	1,465	1,101	Shitalda
145	73	72	-	-	-	2,426	1,273	1,153	Rambhadrapur
24	11	13	-	-	-	180	104	76	Mirjapur
686	342	344	-	-	-	854	473	381	Shibchak
263	138	125	-	-	-	2,136	1,194	942	Barada
-	-	-	-	-	-	512	275	237	Behari Chak
-	-	-	-	-	-	139	75	64	Mohar Batitaki
380	194	186	-	-	-	1,003	533	470	Katina
328	179	149	4	1	3	5,508	3,050	2,458	Mohar
955	497	458	-	-	-	4,041	2,164	1,877	Nimkimohar
-	-	-	-	-	-	557	293	264	Shiulipur
549	282	267	-	-	-	1,016	558	458	Kalidahachara

VILLAGE PRIMARY
C D Block -

Location code number	Name of Village	Illiterates			Total workers			Main workers		
		Persons	Males	Females	Persons	Males	Females	Persons	Males	Females
1	2	20	21	22	23	24	25	26	27	28
342882	Rampura	186	71	115	543	306	237	205	170	35
342883	Deulpota	104	42	62	237	121	116	123	120	3
342884	Nedhua	834	310	524	2,028	1,057	971	820	599	221
342885	Dhamsai	127	48	79	480	254	226	199	189	10
342886	Chaulkhola	204	69	135	552	291	261	384	260	124
342887	Parashpur	423	172	251	793	419	374	265	256	9
342888	Kharika	702	268	434	1,385	779	606	891	549	342
342889	Laro	500	181	319	1,128	607	521	382	341	41
342890	Chhina	154	51	103	550	275	275	315	206	109
342891	Ghusinga	70	25	45	103	50	53	72	43	29
342892	Manikara	253	91	162	769	400	369	326	272	54
342893	Malpar	128	64	64	621	341	280	423	262	161
342894	Malparbatitaki	268	110	158	440	269	171	164	141	23
342895	Bar Sahara	766	335	431	1,518	831	687	516	499	17
342896	Naoyagan	442	157	285	1,352	719	633	442	430	12
342897	San Sahara	120	46	74	461	245	216	212	161	51
342898	Uttar Eral	289	116	173	877	479	398	532	407	125
342899	Chaulkuri	671	271	400	1,903	1,107	796	1,036	889	147
342900	Pakuria Shyamkishor	73	24	49	89	48	41	89	48	41
342901	Humtikari	35	10	25	101	53	48	94	50	44
342902	Andulia	389	152	237	1,162	630	532	58	48	10
342903	Gopal Chak	105	36	69	325	170	155	58	44	14
342904	Basudebpur	86	37	49	244	125	119	62	57	5
342905	Birbhanupur	44	18	26	205	111	94	138	82	56
342906	Hariharpur	223	67	156	784	409	375	486	291	195
342907	Shelya	85	26	59	236	123	113	122	111	11
342908	Kalyanpur	224	89	135	846	449	397	359	249	110
342909	Narayanbar	386	139	247	1,208	762	446	522	476	46
342910	Sadulyapur	48	19	29	205	110	95	12	11	1
342911	Manoharpur	214	84	130	603	327	276	90	79	11
342912	Amarbar	54	20	34	163	90	73	58	58	-
342913	Dakshin Banshbani	133	48	85	442	259	183	181	118	63
342914	Uttar Banshbani	194	81	113	529	306	223	247	212	35
342915	Gumai	120	48	72	454	255	199	177	172	5
342916	Benia	143	49	94	288	231	57	180	167	13
342917	Kundara	341	142	199	956	567	389	423	410	13
342918	Kapasda	477	179	298	2,060	1,087	973	790	752	38
342919	Khepal	236	75	161	801	418	383	238	228	10
342920	Rambar	86	29	57	404	201	203	168	162	6
342921	Bikalbar	172	61	111	567	309	258	417	300	117
342922	Bhanjapur	226	98	128	649	341	308	260	235	25
342923	Baharkundara	15	6	9	63	37	26	60	36	24
342924	Bural	1,202	454	748	3,495	1,882	1,613	1,565	1,396	169
342925	Shitalda	895	360	535	2,026	1,139	887	1,020	767	253
342926	Rambhadrapur	412	180	232	2,107	1,103	1,004	884	685	199
342927	Mirjapur	51	12	39	182	99	83	63	58	5
342928	Shibchak	291	105	186	969	495	474	350	310	40
342929	Barada	621	235	386	1,848	977	871	833	523	310
342930	Behari Chak	80	37	43	433	250	183	41	39	2
342931	Mohar Batitaki	33	10	23	104	53	51	85	51	34
342932	Katina	239	108	131	705	409	296	340	319	21
342933	Mohar	1,487	593	894	4,381	2,493	1,888	2,759	1,826	933
342934	Nimkimohar	1,014	432	582	3,149	1,679	1,470	1,773	1,304	469
342935	Shiulipur	107	47	60	419	223	196	149	144	5
342936	Kalidahachara	267	109	158	616	404	212	320	302	18

PRIMARY CENSUS ABSTRACT

CENSUS ABSTRACT

Sabang

Industrial category of main workers

Cultivators			Agricultural labourers			Household industry workers			Other workers			Name of Village
Persons	Males	Females	Persons	Males	Females	Persons	Males	Females	Persons	Males	Females	
29	30	31	32	33	34	35	36	37	38	39	40	2
84	83	1	84	67	17	21	6	15	16	14	2	Rampura
109	109	-	9	9	-	2	1	1	3	1	2	Deulpota
436	434	2	120	93	27	187	10	177	77	62	15	Nedhua
125	121	4	50	50	-	3	1	2	21	17	4	Dhamsai
184	182	2	7	7	-	97	1	96	96	70	26	Chaulkhola
148	146	2	72	72	-	24	20	4	21	18	3	Parashpur
211	204	7	276	196	80	185	16	169	219	133	86	Kharika
78	78	-	237	228	9	22	4	18	45	31	14	Laro
192	189	3	4	4	-	106	-	106	13	13	-	Chhina
8	8	-	34	31	3	27	2	25	3	2	1	Ghusinga
228	224	4	40	37	3	40	-	40	18	11	7	Manikara
114	83	31	263	153	110	15	4	11	31	22	9	Malpar
55	55	-	64	52	12	13	5	8	32	29	3	Malparbatitaki
229	228	1	168	166	2	33	29	4	86	76	10	Bar Sahara
360	357	3	49	49	-	5	1	4	28	23	5	Naoyagan
122	118	4	47	26	21	23	-	23	20	17	3	San Sahara
203	197	6	264	181	83	28	1	27	37	28	9	Uttar Eral
152	150	2	565	530	35	50	2	48	269	207	62	Chaulkuri
-	-	-	25	14	11	-	-	-	64	34	30	Pakuria Shyamkishor
38	38	-	1	1	-	44	-	44	11	11	-	Humtikari
14	14	-	20	18	2	2	1	1	22	15	7	Andulia
11	11	-	1	1	-	7	1	6	39	31	8	Gopal Chak
39	38	1	17	17	-	2	-	2	4	2	2	Basudebpur
53	41	12	67	34	33	12	2	10	6	5	1	Birbhanupur
154	146	8	92	87	5	174	2	172	66	56	10	Hariharpur
68	67	1	38	37	1	4	-	4	12	7	5	Shelya
336	231	105	10	8	2	1	1	-	12	9	3	Kalyanpur
253	244	9	184	168	16	1	1	-	84	63	21	Narayanbar
9	9	-	2	2	-	-	-	-	1	-	1	Sadulyapur
55	54	1	1	-	1	-	-	-	34	25	9	Manoharpur
-	-	-	58	58	-	-	-	-	-	-	-	Amarbar
26	17	9	134	84	50	-	-	-	21	17	4	Dakshin Banshbani
68	66	2	108	108	-	13	3	10	58	35	23	Uttar Banshbani
113	113	-	16	16	-	1	-	1	47	43	4	Gumai
132	127	5	25	20	5	-	-	-	23	20	3	Benia
279	274	5	122	119	3	6	1	5	16	16	-	Kundara
595	591	4	68	66	2	24	9	15	103	86	17	Kapasda
138	138	-	32	32	-	2	-	2	66	58	8	Khepal
148	146	2	6	6	-	3	2	1	11	8	3	Rambar
281	278	3	4	4	-	113	3	110	19	15	4	Bikalbar
131	129	2	101	88	13	7	-	7	21	18	3	Bhanjapur
10	6	4	45	29	16	2	-	2	3	1	2	Baharkundara
760	750	10	327	307	20	136	21	115	342	318	24	Bural
162	153	9	372	362	10	225	21	204	261	231	30	Shitalda
446	417	29	318	223	95	62	4	58	58	41	17	Rambhadrapur
49	48	1	9	8	1	3	-	3	2	2	-	Mirjapur
224	201	23	84	71	13	1	1	-	41	37	4	Shibchak
351	348	3	167	94	73	232	10	222	83	71	12	Barada
-	-	-	36	35	1	1	-	1	4	4	-	Behari Chak
30	30	-	12	12	-	33	-	33	10	9	1	Mohar Batitaki
53	52	1	182	175	7	7	3	4	98	89	9	Katina
1,402	1,096	306	735	481	254	360	53	307	262	196	66	Mohar
591	528	63	839	534	305	79	53	26	264	189	75	Nimkimohar
3	3	-	2	2	-	-	-	-	144	139	5	Shiulipur
91	85	6	183	181	2	7	3	4	39	33	6	Kalidahachara

VILLAGE PRIMARY
C D Block -

Location code number	Name of Village	Industrial category								
		Marginal workers			Cultivators			Agricultural labourers		
		Persons	Males	Females	Persons	Males	Females	Persons	Males	Females
1	2	41	42	43	44	45	46	47	48	49
342882	Rampura	338	136	202	38	35	3	97	90	7
342883	Deulpota	114	1	113	-	-	-	1	-	1
342884	Nedhua	1,208	458	750	70	46	24	363	294	69
342885	Dhamsai	281	65	216	7	5	2	46	41	5
342886	Chaulkhola	168	31	137	2	1	1	2	1	1
342887	Parashpur	528	163	365	123	72	51	80	71	9
342888	Kharika	494	230	264	110	88	22	172	116	56
342889	Laro	746	266	480	29	27	2	278	190	88
342890	Chhina	235	69	166	9	9	-	39	29	10
342891	Ghusinga	31	7	24	-	-	-	7	5	2
342892	Manikara	443	128	315	244	119	125	14	6	8
342893	Malpar	198	79	119	54	36	18	57	36	21
342894	Malparbatitaki	276	128	148	1	1	-	119	82	37
342895	Bar Sahara	1,002	332	670	141	138	3	274	131	143
342896	Naoyagan	910	289	621	22	20	2	559	256	303
342897	San Sahara	249	84	165	7	7	-	100	65	35
342898	Uttar Eral	345	72	273	4	1	3	128	62	66
342899	Chaulkuri	867	218	649	7	5	2	432	184	248
342900	Pakuria Shyamkishor	-	-	-	-	-	-	-	-	-
342901	Humtikari	7	3	4	1	1	-	-	-	-
342902	Andulia	1,104	582	522	70	62	8	737	499	238
342903	Gopal Chak	267	126	141	78	76	2	42	42	-
342904	Basudebpur	182	68	114	2	-	2	71	67	4
342905	Birbhanupur	67	29	38	1	-	1	51	29	22
342906	Hariharpur	298	118	180	57	45	12	62	55	7
342907	Shelya	114	12	102	55	9	46	10	3	7
342908	Kalyanpur	487	200	287	7	5	2	311	120	191
342909	Narayanbar	686	286	400	46	39	7	248	198	50
342910	Sadulyapur	193	99	94	22	21	1	86	77	9
342911	Manoharpur	513	248	265	188	170	18	59	40	19
342912	Amarbar	105	32	73	-	-	-	32	30	2
342913	Dakshin Banshbani	261	141	120	58	53	5	128	85	43
342914	Uttar Banshbani	282	94	188	2	1	1	124	75	49
342915	Gumai	277	83	194	30	26	4	108	43	65
342916	Benia	108	64	44	17	14	3	50	44	6
342917	Kundara	533	157	376	34	32	2	73	62	11
342918	Kapasda	1,270	335	935	2	2	-	100	90	10
342919	Khepal	563	190	373	28	26	2	318	139	179
342920	Rambar	236	39	197	12	5	7	14	2	12
342921	Bikalbar	150	9	141	4	3	1	4	4	-
342922	Bhanjapur	389	106	283	66	29	37	154	74	80
342923	Baharkundara	3	1	2	-	-	-	3	1	2
342924	Bural	1,930	486	1,444	728	330	398	112	75	37
342925	Shitalda	1,006	372	634	27	23	4	338	235	103
342926	Rambhadrapur	1,223	418	805	267	159	108	204	69	135
342927	Mirjapur	119	41	78	-	-	-	21	21	-
342928	Shibchak	619	185	434	581	169	412	17	3	14
342929	Barada	1,015	454	561	92	68	24	517	311	206
342930	Behari Chak	392	211	181	103	64	39	154	139	15
342931	Mohar Batitaki	19	2	17	-	-	-	-	-	-
342932	Katina	365	90	275	94	39	55	199	43	156
342933	Mohar	1,622	667	955	546	331	215	616	254	362
342934	Nimkimohar	1,376	375	1,001	355	109	246	773	232	541
342935	Shiulipur	270	79	191	34	32	2	221	37	184
342936	Kalidahachara	296	102	194	201	50	151	88	47	41

PRIMARY CENSUS ABSTRACT

CENSUS ABSTRACT

Sabang

of marginal workers										Location code number
Household industry workers			Other workers			Non-workers			Name of Village 2	
Persons	Males	Females	Persons	Males	Females	Persons	Males	Females		1
50	51	52	53	54	55	56	57	58		
187	3	184	16	8	8	355	173	182	Rampura	342882
111	-	111	2	1	1	183	106	77	Deulpota	342883
598	45	553	177	73	104	1,259	658	601	Nedhua	342884
206	7	199	22	12	10	308	156	152	Dhamsai	342885
145	20	125	19	9	10	279	146	133	Chaulkhola	342886
322	20	302	3	-	3	558	267	291	Parashpur	342887
182	8	174	30	18	12	1,265	574	691	Kharika	342888
331	15	316	108	34	74	933	438	495	Laro	342889
146	13	133	41	18	23	229	117	112	Chhina	342890
24	2	22	-	-	-	70	32	38	Ghusinga	342891
178	-	178	7	3	4	270	132	138	Manikara	342892
80	5	75	7	2	5	274	140	134	Malpar	342893
131	24	107	25	21	4	382	164	218	Malparbatitaki	342894
387	16	371	200	47	153	918	446	472	Bar Sahara	342895
317	5	312	12	8	4	584	274	310	Naoyagan	342896
129	-	129	13	12	1	236	126	110	San Sahara	342897
191	4	187	22	5	17	726	374	352	Uttar Eral	342898
330	15	315	98	14	84	1,616	746	870	Chaulkuri	342899
-	-	-	-	-	-	60	24	36	Pakuria Shyamkishor	342900
2	-	2	4	2	2	54	25	29	Humtikari	342901
250	7	243	47	14	33	687	351	336	Andulia	342902
143	5	138	4	3	1	225	109	116	Gopal Chak	342903
104	-	104	5	1	4	169	82	87	Basudebpur	342904
15	-	15	-	-	-	112	46	66	Birbhanupur	342905
161	5	156	18	13	5	280	130	150	Hariharpur	342906
49	-	49	-	-	-	168	77	91	Shelya	342907
40	3	37	129	72	57	306	146	160	Kalyanpur	342908
288	2	286	104	47	57	1,242	503	739	Narayanbar	342909
84	-	84	1	1	-	100	46	54	Sadulyapur	342910
220	4	216	46	34	12	417	195	222	Manoharpur	342911
70	-	70	3	2	1	103	49	54	Amarbar	342912
64	-	64	11	3	8	320	136	184	Dakshin Banshbani	342913
90	-	90	66	18	48	318	159	159	Uttar Banshbani	342914
125	4	121	14	10	4	272	135	137	Gumai	342915
33	-	33	8	6	2	426	152	274	Benia	342916
357	9	348	69	54	15	597	244	353	Kundara	342917
1,138	224	914	30	19	11	689	349	340	Kapasda	342918
205	20	185	12	5	7	315	140	175	Khepal	342919
154	13	141	56	19	37	155	74	81	Rambar	342920
137	1	136	5	1	4	270	137	133	Bikalbar	342921
162	1	161	7	2	5	246	133	113	Bhanjapur	342922
-	-	-	-	-	-	51	22	29	Baharkundara	342923
942	20	922	148	61	87	1,650	786	864	Bural	342924
517	65	452	124	49	75	1,435	686	749	Shitalda	342925
566	108	458	186	82	104	731	350	381	Rambhadrapur	342926
98	20	78	-	-	-	49	17	32	Mirjapur	342927
1	-	1	20	13	7	176	83	93	Shibchak	342928
369	49	320	37	26	11	909	452	457	Barada	342929
119	4	115	16	4	12	159	62	97	Behari Chak	342930
19	2	17	-	-	-	68	32	36	Mohar Batitaki	342931
58	2	56	14	6	8	537	232	305	Katina	342932
367	36	331	93	46	47	2,614	1,150	1,464	Mohar	342933
93	6	87	155	28	127	1,906	917	989	Nimkimohar	342934
-	-	-	15	10	5	245	117	128	Shiulipur	342935
1	-	1	6	5	1	667	263	404	Kalidahachara	342936

VILLAGE PRIMARY
C D Block -

Location code number	Name of Village	Area of Village in hectares	Number of households	Total population (including institutional and houseless population)			Population in the age-group 0-6		
				Persons	Males	Females	Persons	Males	Females
1	2	3	4	5	6	7	8	9	10
342937	Murarichak	178.47	403	1,732	886	846	208	115	93
342938	Markanda Chak	93.08	227	1,113	566	547	138	74	64
342939	Nona Madhabchak	101.77	300	1,261	643	618	147	70	77
342940	Makramnichak	170.05	328	1,332	656	676	192	95	97
342941	Jagannath Chak	89.03	192	864	433	431	107	63	44
342942	Chak Madhab	186.17	366	1,569	787	782	201	91	110
342943	Bishnupur	960.72	1,941	8,678	4,448	4,230	1,010	520	490
342944	Raghunath Chak	22.43		-----Un-inhabited-----					
342945	Mashumpur	257.38	513	2,261	1,155	1,106	233	128	105
342946	Lachhmi Chak	27.92	124	569	302	267	73	41	32
342947	Shalmara	58.68	43	189	104	85	19	12	7
342948	Ghasichak	26.71		-----Un-inhabited-----					
342949	Bahir Raghunath Chak	91.05		-----Un-inhabited-----					
342950	Mangrajpur	169.97	197	846	455	391	129	67	62
342951	Daspur	133.95	341	1,600	843	757	217	130	87
342952	Lejibheri	43.35	93	417	230	187	53	31	22

PRIMARY CENSUS ABSTRACT

CENSUS ABSTRACT

Sabang

Scheduled Castes population			Scheduled Tribes population			Literates			Name of Village
Persons	Males	Females	Persons	Males	Females	Persons	Males	Females	
11	12	13	14	15	16	17	18	19	2
632	332	300	-	-	-	1,406	744	662	Murarichak
1,071	544	527	-	-	-	866	462	404	Markanda Chak
1,174	600	574	-	-	-	1,048	567	481	Nona Madhabchak
261	126	135	28	13	15	1,035	536	499	Makramnichak
470	231	239	-	-	-	691	359	332	Jagannath Chak
530	271	259	-	-	-	1,310	690	620	Chak Madhab
4,246	2,166	2,080	1	-	1	6,658	3,686	2,972	Bishnupur
-----Un-inhabited-----									Raghunath Chak
522	258	264	-	-	-	1,794	963	831	Mashumpur
226	119	107	-	-	-	376	228	148	Lachhmi Chak
167	91	76	-	-	-	152	85	67	Shalmara
-----Un-inhabited-----									Ghasichak
-----Un-inhabited-----									Bahir Raghunath Chak
714	386	328	-	-	-	683	381	302	Mangrajpur
1,058	555	503	-	-	-	1,199	664	535	Daspur
8	4	4	-	-	-	362	198	164	Lejibheri

VILLAGE PRIMARY
C D Block -

Location code number	Name of Village	Illiterates			Total workers			Main workers		
		Persons	Males	Females	Persons	Males	Females	Persons	Males	Females
1	2	20	21	22	23	24	25	26	27	28
342937	Murarichak	326	142	184	959	539	420	133	121	12
342938	Markanda Chak	247	104	143	602	322	280	310	250	60
342939	Nona Madhabchak	213	76	137	846	441	405	464	316	148
342940	Makramnichak	297	120	177	954	488	466	129	115	14
342941	Jagannath Chak	173	74	99	623	311	312	219	191	28
342942	Chak Madhab	259	97	162	1,091	553	538	214	185	29
342943	Bishnupur	2,020	762	1,258	5,842	3,078	2,764	1,605	1,392	213
342944	Raghunath Chak	-----Un-inhabited-----								
342945	Mashumpur	467	192	275	1,091	668	423	349	291	58
342946	Lachhmi Chak	193	74	119	294	186	108	57	53	4
342947	Shalmara	37	19	18	152	78	74	13	11	2
342948	Ghasichak	-----Un-inhabited-----								
342949	Bahir Raghunath Chak	-----Un-inhabited-----								
342950	Mangrajpur	163	74	89	542	291	251	18	14	4
342951	Daspur	401	179	222	1,081	564	517	86	78	8
342952	Lejibheri	55	32	23	230	138	92	16	12	4

PRIMARY CENSUS ABSTRACT

CENSUS ABSTRACT

Sabang

Industrial category of main workers

Cultivators			Agricultural labourers			Household industry workers			Other workers			Name of Village
Persons	Males	Females	Persons	Males	Females	Persons	Males	Females	Persons	Males	Females	
29	30	31	32	33	34	35	36	37	38	39	40	2
58	58	-	19	17	2	2	1	1	54	45	9	Murarichak
69	51	18	218	182	36	1	-	1	22	17	5	Markanda Chak
215	212	3	238	96	142	-	-	-	11	8	3	Nona Madhabchak
112	103	9	8	7	1	2	-	2	7	5	2	Makramnichak
101	92	9	59	45	14	15	15	-	44	39	5	Jagannath Chak
124	115	9	29	26	3	13	1	12	48	43	5	Chak Madhab
1,070	918	152	329	311	18	22	18	4	184	145	39	Bishnupur
-----Un-inhabited-----												Raghunath Chak
168	160	8	96	66	30	6	5	1	79	60	19	Mashumpur
54	52	2	-	-	-	-	-	-	3	1	2	Lachmi Chak
9	9	-	2	1	1	-	-	-	2	1	1	Shalmara
-----Un-inhabited-----												Ghasichak
-----Un-inhabited-----												Bahir Raghunath Chak
-	-	-	1	-	1	-	-	-	17	14	3	Mangrajpur
20	20	-	29	28	1	-	-	-	37	30	7	Daspur
4	4	-	2	1	1	-	-	-	10	7	3	Lejibheri

**VILLAGE PRIMARY
C D Block -**

		Industrial category								
Location code number	Name of Village	Marginal workers			Cultivators			Agricultural labourers		
		Persons	Males	Females	Persons	Males	Females	Persons	Males	Females
1	2	41	42	43	44	45	46	47	48	49
342937	Murarichak	826	418	408	73	63	10	534	303	231
342938	Markanda Chak	292	72	220	17	6	11	174	54	120
342939	Nona Madhabchak	382	125	257	272	79	193	107	44	63
342940	Makramnichak	825	373	452	352	141	211	451	228	223
342941	Jagannath Chak	404	120	284	40	23	17	322	90	232
342942	Chak Madhab	877	368	509	277	221	56	264	140	124
342943	Bishnupur	4,237	1,686	2,551	1,765	794	971	1,560	712	848
342944	Raghunath Chak	-----Un-inhabited-----								
342945	Mashumpur	742	377	365	203	91	112	507	272	235
342946	Lachhmi Chak	237	133	104	1	-	1	220	126	94
342947	Shalmara	139	67	72	-	-	-	139	67	72
342948	Ghasichak	-----Un-inhabited-----								
342949	Bahir Raghunath Chak	-----Un-inhabited-----								
342950	Mangrajpur	524	277	247	-	-	-	438	231	207
342951	Daspur	995	486	509	31	10	21	960	473	487
342952	Lejibheri	214	126	88	128	71	57	75	48	27

PRIMARY CENSUS ABSTRACT

CENSUS ABSTRACT

Sabang

of marginal workers

Household industry workers			Other workers			Non-workers			Name of Village	Location code number
Persons	Males	Females	Persons	Males	Females	Persons	Males	Females		
50	51	52	53	54	55	56	57	58	2	1
177	16	161	42	36	6	773	347	426	Murarichak	342937
95	9	86	6	3	3	511	244	267	Markanda Chak	342938
-	-	-	3	2	1	415	202	213	Nona Madhabchak	342939
18	1	17	4	3	1	378	168	210	Makramnichak	342940
37	4	33	5	3	2	241	122	119	Jagannath Chak	342941
299	4	295	37	3	34	478	234	244	Chak Madhab	342942
364	82	282	548	98	450	2,836	1,370	1,466	Bishnupur	342943
-----Un-inhabited-----									Raghunath Chak	342944
16	4	12	16	10	6	1,170	487	683	Mashumpur	342945
13	5	8	3	2	1	275	116	159	Lachhmi Chak	342946
-	-	-	-	-	-	37	26	11	Shalmara	342947
-----Un-inhabited-----									Ghasichak	342948
-----Un-inhabited-----									Bahir Raghunath Chak	342949
76	41	35	10	5	5	304	164	140	Mangrajpur	342950
1	-	1	3	3	-	519	279	240	Daspur	342951
5	2	3	6	5	1	187	92	95	Lejibheri	342952

**VILLAGE PRIMARY
C D Block -**

Location code number	Name of Village	Area of Village in hectares	Number of households	Total population (including institutional and houseless population)			Population in the age-group 0-6		
				Persons	Males	Females	Persons	Males	Females
1	2	3	4	5	6	7	8	9	10
0312	Narayangarh (Total)	49,949.05	68,886	3,02,620	1,53,247	1,49,373	34,797	17,920	16,877
0312	Narayangarh (Rural)	49,540.05	66,777	2,93,613	1,48,779	1,44,834	33,904	17,458	16,446
0312	Narayangarh (Urban)	409.00	2,109	9,007	4,468	4,539	893	462	431
RURAL									
342953	Dhanghari	1,241.76	343	1,480	769	711	201	114	87
342954	Nayapukur	483.04	428	1,866	953	913	309	163	146
342955	Markunda	1,095.93	713	3,068	1,533	1,535	397	204	193
342956	Parijatpur	183.50	138	566	292	274	78	35	43
342957	Bhurkundi	80.33	85	392	200	192	54	29	25
342958	Bhumjanpatli	9.97	40	184	86	98	26	13	13
342959	Patni Patna	19.30	85	377	189	188	51	26	25
342960	Chanswarpur	86.59	73	304	152	152	47	23	24
342961	Aharmunda	249.55	266	1,172	603	569	153	79	74
342962	Ratanpur	251.24	87	386	191	195	44	24	20
342963	Tileswar	26.14		-----Un-inhabited-----					
342964	Khosali	58.77	49	216	112	104	19	7	12
342965	Janagerya	82.89	62	278	142	136	42	21	21
342966	Murabani	123.64	64	284	158	126	28	17	11
342967	Jamuna	397.97	349	1,452	736	716	188	98	90
342968	Andarsura	36.60	17	79	39	40	7	5	2
342969	Phulgerya	305.71	124	495	263	232	73	42	31
342970	Binai	765.77	304	1,325	665	660	179	97	82
342971	Belti	143.41	175	693	350	343	82	35	47
342972	Sitli	256.71	284	1,165	596	569	148	77	71
342973	Murakata	344.43	428	1,911	971	940	215	118	97
342974	Tala	135.53	102	456	219	237	46	18	28
342975	Phulgerya	110.03	48	215	113	102	28	16	12
342976	Kantra Khali	59.99	44	188	90	98	19	9	10
342977	Asnabani	83.36	72	343	169	174	45	23	22
342978	Sunka	44.38	58	243	126	117	32	19	13
342979	Dhaharpur	438.43	722	3,200	1,625	1,575	424	222	202
342980	Makrampur	83.02	299	1,288	624	664	142	70	72
342981	Baragerya	100.07	56	230	116	114	32	16	16
342982	Chak Makrampur	106.34	127	565	278	287	75	36	39
342983	Ranbania	171.11	108	499	253	246	74	41	33
342984	Malka	196.01	106	446	236	210	45	29	16
342985	Rampura Batitaki	22.24	23	84	40	44	11	6	5
342986	Rampura	155.65	132	556	290	266	76	40	36
342987	Dauka	185.79	129	580	299	281	76	36	40
342988	Dauka Batitaki	13.16		-----Un-inhabited-----					
342989	Lengabhat	48.62	16	63	34	29	11	9	2
342990	Ranihati	79.87	94	397	198	199	57	31	26
342991	Basdebpur	48.35	27	97	53	44	13	8	5
342992	Ela	31.64	36	147	81	66	20	14	6
342993	Ela Batitaki	32.79	43	177	97	80	19	14	5
342994	Jatirampur	28.97	112	490	240	250	81	36	45
342995	Syam Chak	25.88		-----Un-inhabited-----					
342996	Chirkunya	135.19	148	667	341	326	90	53	37
342997	Bolara Batitaki	30.43	54	251	136	115	32	19	13
342998	Bolara	40.86	32	142	76	66	15	9	6
342999	Bansgerya	47.91	71	345	166	179	58	25	33
Gobindapur Brahman									
343000	Sasan	86.49	132	521	271	250	52	28	24
343001	Kulidan Batitaki	37.51	31	117	58	59	13	9	4
343002	Surath Pur	75.79	51	214	110	104	25	15	10

PRIMARY CENSUS ABSTRACT

CENSUS ABSTRACT

Narayangarh

Scheduled Castes population			Scheduled Tribes population			Literates			Name of Village
Persons	Males	Females	Persons	Males	Females	Persons	Males	Females	
11	12	13	14	15	16	17	18	19	2
56,333	28,479	27,854	68,080	34,248	33,832	2,09,374	1,16,222	93,152	Narayangarh (Total)
55,346	27,986	27,360	66,856	33,665	33,191	2,02,236	1,12,525	89,711	Narayangarh (Rural)
987	493	494	1,224	583	641	7,138	3,697	3,441	Narayangarh (Urban)
RURAL									
637	333	304	667	340	327	810	508	302	Dhanghari
211	111	100	1,010	519	491	1,041	620	421	Nayapukur
604	311	293	1,251	621	630	1,662	945	717	Markunda
28	14	14	218	109	109	402	231	171	Parijatpur
57	24	33	147	76	71	248	140	108	Bhurkundi
19	7	12	-	-	-	138	66	72	Bhumjanpatli
46	22	24	101	47	54	218	120	98	Patni Patna
81	35	46	43	19	24	189	101	88	Chanswarpur
94	52	42	674	338	336	719	421	298	Aharmunda
-	-	-	216	106	110	250	136	114	Ratanpur
-----Un-inhabited-----									
-	-	-	216	112	104	118	73	45	Tileswar
131	65	66	-	-	-	179	104	75	Khosali
-	-	-	28	16	12	198	121	77	Janagerya
211	113	98	663	332	331	839	493	346	Murabani
-	-	-	-	-	-	56	31	25	Jamuna
3	1	2	320	173	147	315	178	137	Andarsura
99	44	55	570	295	275	744	432	312	Phulgerya
226	111	115	87	44	43	476	276	200	Binai
40	21	19	689	349	340	682	410	272	Belti
250	137	113	1,170	580	590	1,113	637	476	Sitti
258	122	136	-	-	-	320	172	148	Murakata
46	26	20	4	2	2	162	89	73	Tala
-	-	-	108	49	59	143	76	67	Phulgerya
1	-	1	27	11	16	288	144	144	Kantra Khali
35	19	16	91	47	44	195	102	93	Asnabani
443	225	218	1,919	975	944	2,159	1,196	963	Sunka
232	120	112	224	106	118	811	431	380	Dhaharpur
44	19	25	163	85	78	102	72	30	Makrampur
456	226	230	54	26	28	341	198	143	Baragerya
-	-	-	485	245	240	204	116	88	Chak Makrampur
66	36	30	167	85	82	315	187	128	Ranbania
-	-	-	60	27	33	43	24	19	Malka
49	24	25	250	137	113	346	198	148	Rampura
49	27	22	48	27	21	391	221	170	Dauka
-----Un-inhabited-----									
-	-	-	63	34	29	31	17	14	Dauka Batitaki
68	33	35	160	82	78	244	135	109	Lengabhat
95	53	42	-	-	-	64	40	24	Ranihati
142	78	64	-	-	-	112	63	49	Basdebpur
125	70	55	47	26	21	114	69	45	Ela
-	-	-	473	231	242	243	149	94	Ela Batitaki
-----Un-inhabited-----									
484	243	241	33	18	15	460	256	204	Jatirampur
21	10	11	118	67	51	180	100	80	Syam Chak
52	27	25	6	3	3	104	57	47	Chirkunya
38	18	20	214	105	109	141	85	56	Bolara Batitaki
-	-	-	60	32	28	440	235	205	Bolara
-	-	-	113	56	57	55	34	21	Bansgerya
89	46	43	79	43	36	98	57	41	Gobindapur Brahman
-	-	-	113	56	57	55	34	21	Sasan
-	-	-	113	56	57	55	34	21	Kulidan Batitaki
89	46	43	79	43	36	98	57	41	Surath Pur

VILLAGE PRIMARY
C D Block -

Location code number	Name of Village	Illiterates			Total workers			Main workers		
		Persons	Males	Females	Persons	Males	Females	Persons	Males	Females
1	2	20	21	22	23	24	25	26	27	28
0312	Narayangarh (Total)	93,246	37,025	56,221	1,35,367	90,501	44,866	75,950	61,209	14,741
0312	Narayangarh (Rural)	91,377	36,254	55,123	1,32,145	88,011	44,134	73,621	59,258	14,363
0312	Narayangarh (Urban)	1,869	771	1,098	3,222	2,490	732	2,329	1,951	378
RURAL										
342953	Dhanghari	670	261	409	768	414	354	368	271	97
342954	Nayapukur	825	333	492	946	521	425	411	345	66
342955	Markunda	1,406	588	818	1,681	959	722	769	571	198
342956	Parijatpur	164	61	103	221	152	69	216	150	66
342957	Bhurkundi	144	60	84	171	118	53	165	115	50
342958	Bhumjanpatli	46	20	26	108	52	56	46	42	4
342959	Patni Patna	159	69	90	136	96	40	82	74	8
342960	Chanswarpur	115	51	64	93	85	8	79	77	2
342961	Aharmunda	453	182	271	556	371	185	151	139	12
342962	Ratanpur	136	55	81	191	118	73	144	108	36
342963	Tileswar	-----Un-inhabited-----								
342964	Khosali	98	39	59	134	68	66	53	46	7
342965	Janagerya	99	38	61	143	76	67	48	47	1
342966	Murabani	86	37	49	168	87	81	67	63	4
342967	Jamuna	613	243	370	680	447	233	330	278	52
342968	Andarsura	23	8	15	39	20	19	21	18	3
342969	Phulgerya	180	85	95	227	149	78	66	52	14
342970	Binai	581	233	348	532	328	204	529	326	203
342971	Belti	217	74	143	354	209	145	80	66	14
342972	Sitli	483	186	297	552	326	226	120	105	15
342973	Murakata	798	334	464	935	573	362	574	366	208
342974	Tala	136	47	89	163	141	22	90	80	10
342975	Phulgerya	53	24	29	128	66	62	51	49	2
342976	Kantra Khali	45	14	31	110	53	57	47	45	2
342977	Asnabani	55	25	30	147	111	36	89	82	7
342978	Sunka	48	24	24	99	63	36	54	48	6
342979	Dhaharpur	1,041	429	612	1,610	975	635	896	690	206
342980	Makrampur	477	193	284	476	331	145	163	131	32
342981	Baragerya	128	44	84	161	77	84	7	1	6
342982	Chak Makrampur	224	80	144	307	174	133	64	51	13
342983	Ranbania	295	137	158	260	146	114	29	26	3
342984	Malka	131	49	82	156	114	42	50	43	7
342985	Rampura Batitaki	41	16	25	33	23	10	16	14	2
342986	Rampura	210	92	118	305	191	114	140	114	26
342987	Dauka	189	78	111	208	153	55	113	81	32
342988	Dauka Batitaki	-----Un-inhabited-----								
342989	Lengabhat	32	17	15	40	20	20	2	2	-
342990	Ranihati	153	63	90	221	122	99	64	42	22
342991	Basdebpur	33	13	20	51	30	21	12	7	5
342992	Ela	35	18	17	48	46	2	43	42	1
342993	Ela Batitaki	63	28	35	70	56	14	69	56	13
342994	Jatirampur	247	91	156	281	134	147	227	114	113
342995	Syam Chak	-----Un-inhabited-----								
342996	Chirkunya	207	85	122	302	183	119	108	98	10
342997	Bolara Batitaki	71	36	35	103	79	24	54	51	3
342998	Bolara	38	19	19	56	41	15	31	29	2
342999	Bansgerya	204	81	123	164	96	68	16	15	1
Gobindapur Brahman										
343000	Sasan	81	36	45	199	157	42	85	67	18
343001	Kulidan Batitaki	62	24	38	60	31	29	-	-	-
343002	Surath Pur	116	53	63	110	69	41	12	10	2

PRIMARY CENSUS ABSTRACT

CENSUS ABSTRACT

Narayangarh

Industrial category of main workers

Household industry													Name of Village 2
Cultivators			Agricultural labourers			workers			Other workers				
Persons	Males	Females	Persons	Males	Females	Persons	Males	Females	Persons	Males	Females		
29	30	31	32	33	34	35	36	37	38	39	40		
23,885	22,112	1,773	31,455	23,072	8,383	2,502	1,002	1,500	18,108	15,023	3,085	Narayangarh (Total)	
23,824	22,053	1,771	31,127	22,799	8,328	2,467	975	1,492	16,203	13,431	2,772	Narayangarh (Rural)	
61	59	2	328	273	55	35	27	8	1,905	1,592	313	Narayangarh (Urban)	
RURAL													
100	78	22	219	147	72	3	3	-	46	43	3	Dhanghari	
99	84	15	261	215	46	-	-	-	51	46	5	Nayapukur	
280	261	19	356	233	123	6	2	4	127	75	52	Markunda	
80	76	4	129	70	59	1	-	1	6	4	2	Parijatpur	
59	57	2	90	45	45	-	-	-	16	13	3	Bhurkundi	
41	37	4	4	4	-	-	-	-	1	1	-	Bhumjanpatli	
7	7	-	60	56	4	-	-	-	15	11	4	Patni Patna	
68	67	1	7	7	-	1	1	-	3	2	1	Chanswarpur	
63	63	-	24	22	2	1	1	-	63	53	10	Aharmunda	
30	30	-	87	57	30	21	18	3	6	3	3	Ratanpur	
-----Un-inhabited-----													
36	36	-	17	10	7	-	-	-	-	-	-	Tileswar	
20	20	-	27	27	-	-	-	-	1	-	1	Khosali	
39	38	1	25	23	2	-	-	-	3	2	1	Janagerya	
84	84	-	224	177	47	2	2	-	20	15	5	Murabani	
15	15	-	3	2	1	2	-	2	1	1	-	Jamuna	
8	8	-	24	16	8	1	1	-	1	1	-	Andarsura	
130	128	2	378	181	197	-	-	-	33	27	6	Phulgerya	
24	24	-	11	11	-	2	2	-	21	17	4	Binai	
82	78	4	29	21	8	1	-	1	43	29	14	Belti	
413	279	134	126	60	66	3	2	1	8	6	2	Siti	
23	23	-	10	9	1	-	-	-	32	25	7	Murakata	
10	8	2	9	9	-	1	1	-	57	48	9	Tala	
15	15	-	15	14	1	-	-	-	31	31	-	Phulgerya	
17	17	-	4	4	-	-	-	-	17	16	1	Kantra Khali	
5	5	-	-	-	-	2	2	-	68	61	7	Asnabani	
207	198	9	340	244	96	7	4	3	47	41	6	Sunka	
1	-	1	16	9	7	2	1	1	342	244	98	Dhaharpur	
-	-	-	2	1	1	-	-	-	144	121	23	Makrampur	
18	16	2	-	-	-	15	8	7	5	-	5	Baragerya	
3	3	-	2	2	-	-	-	-	31	27	4	Chak Makrampur	
-	-	-	6	5	1	-	-	-	24	21	3	Ranbania	
1	-	1	3	3	-	-	-	-	44	38	6	Malka	
6	6	-	79	56	23	1	1	-	12	11	1	Rampura Batitaki	
6	5	1	68	44	24	-	-	-	54	51	3	Rampura	
-----Un-inhabited-----													
-	-	-	-	-	-	1	1	-	39	32	7	Dauka	
28	21	7	5	2	3	6	4	2	1	1	-	Dauka Batitaki	
5	3	2	-	-	-	1	-	1	1	1	-	Lengabhat	
14	14	-	17	16	1	-	-	-	25	15	10	Ranihati	
13	13	-	53	41	12	-	-	-	6	4	2	Basdebpur	
11	8	3	216	106	110	-	-	-	12	12	-	Ela	
-----Un-inhabited-----													
26	26	-	12	10	2	-	-	-	3	2	1	Ela Batitaki	
12	12	-	12	12	-	-	-	-	11	10	-	Jatirampur	
9	9	-	15	14	1	1	1	-	-	-	-	Syam Chak	
-	-	-	-	-	-	-	-	-	70	62	8	Chirkunya	
-	-	-	-	-	-	-	-	-	30	27	3	Bolara Batitaki	
-	-	-	-	-	-	-	-	-	6	5	1	Bolara	
-	-	-	-	-	-	-	-	-	16	15	1	Bansgerya	
2	2	-	-	-	-	1	1	-	16	15	1	Gobindapur Brahman	
-	-	-	-	-	-	-	-	-	82	64	18	Sasan	
1	1	-	1	1	-	-	-	-	-	-	-	Kulidan Batitaki	
1	1	-	1	1	-	-	-	-	10	8	2	Surath Pur	

VILLAGE PRIMARY
C D Block -

Location code number	Name of Village	Industrial category								
		Marginal workers			Cultivators			Agricultural labourers		
		Persons	Males	Females	Persons	Males	Females	Persons	Males	Females
1	2	41	42	43	44	45	46	47	48	49
0312	Narayangarh (Total)	59,417	29,292	30,125	6,993	4,802	2,191	41,066	20,088	20,978
0312	Narayangarh (Rural)	58,524	28,753	29,771	6,928	4,740	2,188	40,397	19,723	20,674
0312	Narayangarh (Urban)	893	539	354	65	62	3	669	365	304
	RURAL									
342953	Dhanghari	400	143	257	5	4	1	382	127	255
342954	Nayapukur	535	176	359	71	20	51	381	153	228
342955	Markunda	912	388	524	107	80	27	310	115	195
342956	Parijatpur	5	2	3	1	1	-	1	-	1
342957	Bhurkundi	6	3	3	2	1	1	3	2	1
342958	Bhumjanpatli	62	10	52	13	3	10	49	7	42
342959	Patni Patna	54	22	32	-	-	-	46	16	30
342960	Chanswarpur	14	8	6	-	-	-	9	6	3
342961	Aharmunda	405	232	173	21	21	-	379	206	173
342962	Ratanpur	47	10	37	2	2	-	30	6	24
342963	Tileswar				-----Un-inhabited-----					
342964	Khosali	81	22	59	-	-	-	80	21	59
342965	Janagerya	95	29	66	1	1	-	94	28	66
342966	Murabani	101	24	77	-	-	-	97	24	73
342967	Jamuna	350	169	181	52	49	3	292	117	175
342968	Andarsura	18	2	16	1	-	1	16	2	14
342969	Phulgerya	161	97	64	14	12	2	140	80	60
342970	Binai	3	2	1	-	-	-	-	-	-
342971	Belti	274	143	131	25	19	6	164	92	72
342972	Sitli	432	221	211	23	19	4	402	197	205
342973	Murakata	361	207	154	3	2	1	338	197	141
342974	Tala	73	61	12	4	4	-	51	42	9
342975	Phulgerya	77	17	60	44	3	41	18	7	11
342976	Kantra Khali	63	8	55	25	3	22	27	2	25
342977	Asnabani	58	29	29	9	6	3	8	4	4
342978	Sunka	45	15	30	1	-	1	5	5	-
342979	Dhaharpur	714	285	429	68	23	45	456	165	291
342980	Makrampur	313	200	113	25	24	1	95	65	30
342981	Baragerya	154	76	78	1	1	-	140	65	75
342982	Chak Makrampur	243	123	120	-	-	-	77	40	37
342983	Ranbania	231	120	111	3	-	3	154	63	91
342984	Malka	106	71	35	22	22	-	31	18	13
342985	Rampura Batitaki	17	9	8	1	1	-	2	-	2
342986	Rampura	165	77	88	7	6	1	153	67	86
342987	Dauka	95	72	23	59	48	11	26	16	10
342988	Dauka Batitaki				-----Un-inhabited-----					
342989	Lengabhat	38	18	20	6	3	3	32	15	17
342990	Ranihati	157	80	77	9	7	2	134	72	62
342991	Basdebpur	39	23	16	17	10	7	21	13	8
342992	Ela	5	4	1	1	1	-	1	1	-
342993	Ela Batitaki	1	-	1	-	-	-	1	-	1
342994	Jatirampur	54	20	34	14	3	11	40	17	23
342995	Syam Chak				-----Un-inhabited-----					
342996	Chirkunya	194	85	109	40	34	6	143	40	103
342997	Bolara Batitaki	49	28	21	-	-	-	14	7	7
342998	Bolara	25	12	13	1	1	-	3	2	1
342999	Bansgerya	148	81	67	-	-	-	131	70	61
	Gobindapur Brahman									
343000	Sasan	114	90	24	38	38	-	70	47	23
343001	Kulidan Batitaki	60	31	29	-	-	-	60	31	29
343002	Surath Pur	98	59	39	8	8	-	88	49	39

PRIMARY CENSUS ABSTRACT

CENSUS ABSTRACT

Narayangarh

of marginal workers										Location code number
Household industry workers			Other workers			Non-workers			Name of Village 2	
Persons	Males	Females	Persons	Males	Females	Persons	Males	Females		1
50	51	52	53	54	55	56	57	58		
4,650	607	4,043	6,708	3,795	2,913	1,67,253	62,746	1,04,507	Narayangarh (Total)	0312
4,637	598	4,039	6,562	3,692	2,870	1,61,468	60,768	1,00,700	Narayangarh (Rural)	0312
13	9	4	146	103	43	5,785	1,978	3,807	Narayangarh (Urban)	0312
RURAL										
-	-	-	13	12	1	712	355	357	Dhanghari	342953
77	1	76	6	2	4	920	432	488	Nayapukur	342954
6	1	5	489	192	297	1,387	574	813	Markunda	342955
2	-	2	1	1	-	345	140	205	Parijatpur	342956
-	-	-	1	-	1	221	82	139	Bhurkundi	342957
-	-	-	-	-	-	76	34	42	Bhumjanpatli	342958
1	-	1	7	6	1	241	93	148	Patni Patna	342959
2	-	2	3	2	1	211	67	144	Chanswarpur	342960
-	-	-	5	5	-	616	232	384	Aharmunda	342961
15	2	13	-	-	-	195	73	122	Ratanpur	342962
-----Un-inhabited-----										
-	-	-	1	1	-	82	44	38	Tileswar	342963
-	-	-	-	-	-	135	66	69	Khosali	342964
-	-	-	4	-	4	116	71	45	Janagerya	342965
2	2	-	4	1	3	772	289	483	Murabani	342966
1	-	1	-	-	-	40	19	21	Jamuna	342967
3	3	-	4	2	2	772	289	483	Andarsura	342968
-	-	-	3	2	1	268	114	154	Phulgerya	342969
53	8	45	32	24	8	793	337	456	Binai	342970
3	1	2	4	4	-	339	141	198	Belti	342971
11	4	7	4	4	-	613	270	343	Sitti	342972
-	-	-	9	4	5	976	398	578	Murakata	342973
1	-	1	18	15	3	293	78	215	Tala	342974
1	-	1	14	7	7	87	47	40	Dhaharpur	342975
1	-	1	10	3	7	78	37	41	Phulgerya	342976
2	2	-	39	17	22	196	58	138	Kantra Khali	342977
-	-	-	39	10	29	144	63	81	Asnabani	342978
7	2	5	183	95	88	1,590	650	940	Sunka	342979
4	4	-	189	107	82	812	293	519	Dhaharpur	342980
6	6	-	7	4	3	69	39	30	Makrampur	342981
1	-	1	165	83	82	258	104	154	Baragerya	342982
1	1	-	73	56	17	239	107	132	Chak Makrampur	342983
-	-	-	53	31	22	290	122	168	Ranbania	342984
-	-	-	14	8	6	51	17	34	Malka	342985
1	1	-	4	3	1	251	99	152	Rampura Batitaki	342986
-	-	-	10	8	2	372	146	226	Rampura	342987
-----Un-inhabited-----										
-	-	-	-	-	-	23	14	9	Dauka	342988
1	-	1	13	1	12	176	76	100	Dauka Batitaki	342989
1	-	1	-	-	-	46	23	23	Lengabhat	342990
-	-	-	3	2	1	99	35	64	Ranihati	342991
-	-	-	-	-	-	107	41	66	Basdebpur	342992
-	-	-	-	-	-	209	106	103	Ela	342993
-----Un-inhabited-----										
-	-	-	11	11	-	365	158	207	Ela Batitaki	342994
-	-	-	35	21	14	148	57	91	Jatirampur	342995
1	1	-	20	8	12	86	35	51	Syam Chak	342996
-	-	-	17	11	6	181	70	111	Chirkunya	342997
-	-	-	6	5	1	322	114	208	Bolara Batitaki	342998
-	-	-	-	-	-	57	27	30	Bolara	342999
-	-	-	2	2	-	104	41	63	Bansgerya	342999
-	-	-	6	5	1	322	114	208	Gobindapur Brahman	343000
-	-	-	-	-	-	57	27	30	Sasan	343001
-	-	-	2	2	-	104	41	63	Kulidan Batitaki	343002
-	-	-	2	2	-	104	41	63	Surath Pur	343002

VILLAGE PRIMARY
C D Block -

Location code number	Name of Village	Area of Village in hectares	Number of households	Total population (including institutional and houseless population)			Population in the age-group 0-6			
				Persons	Males	Females	Persons	Males	Females	
1	2	3	4	5	6	7	8	9	10	
343003	Guri Batitaki	15.52	74	316	169	147	40	29	11	
343004	Chak Paramananda	26.79	20	70	36	34	16	10	6	
343005	Tangagerya	24.05			-----Un-inhabited-----					
343006	Abhirampur	96.08	92	388	197	191	45	26	19	
343007	Thatra	73.69	57	255	115	140	28	12	16	
343008	Tulya Chak	56.40	1	7	4	3	1	-	1	
343009	Gotgerya	34.80	43	190	95	95	23	15	8	
343010	Deulya Chak	102.39	29	143	64	79	21	11	10	
343011	Iman Patna	84.80	78	331	162	169	44	20	24	
343012	Baga Bhera	70.86	30	218	124	94	12	6	6	
343013	Andharia Bhera	19.06	71	311	148	163	43	22	21	
343014	Bahurupa	719.53	1,218	5,071	2,574	2,497	626	321	305	
343015	Chatri Bhera	63.54	115	508	267	241	36	21	15	
343016	Arijuni	41.62			-----Un-inhabited-----					
343017	Sridhar Bherya	48.58	1	11	6	5	2	2	-	
343018	Handla	586.79	936	3,779	1,945	1,834	422	234	188	
343019	Kasba Narayangar	209.79	815	3,627	1,848	1,779	477	243	234	
343020	Padampur	16.93	101	390	188	202	57	30	27	
343021	Parulia	208.98	400	1,681	862	819	193	108	85	
343022	Kajla	17.90	52	202	107	95	39	20	19	
343023	Elagerya	25.21			-----Un-inhabited-----					
343024	Tala	78.98	11	41	19	22	7	2	5	
343025	Kushchati	97.16	80	348	175	173	37	21	16	
343026	Amdiha	41.18	63	256	129	127	36	17	19	
343027	Taraf Barapanda	442.14	690	2,724	1,367	1,357	380	198	182	
343028	Metiyal	38.91	128	528	277	251	71	34	37	
343029	Dibara Panda	60.08	48	206	115	91	26	15	11	
343030	Kotal Chak	40.26	36	151	74	77	17	9	8	
343031	Chak Nanua	184.96	101	400	213	187	57	34	23	
343032	Kashi Pur	364.29	372	1,569	795	774	213	110	103	
343033	Bagrui	145.30	210	1,054	548	506	112	67	45	
343034	Bhat Chhatra	67.78	22	97	48	49	15	6	9	
343035	Gokulpur	90.38	71	345	173	172	26	12	14	
343036	Naljhara	41.88	88	374	183	191	28	15	13	
343037	Benagerya	93.26	98	439	229	210	49	25	24	
343038	Darimara	131.33	183	858	420	438	104	47	57	
343039	Bandhgora	124.28	51	219	105	114	27	11	16	
343040	Raipur	298.73	389	1,555	804	751	161	90	71	
343041	Handla Bala Bhadrapur	37.08	118	458	242	216	52	27	25	
343042	Daudpur	73.35	103	491	252	239	52	27	25	
343043	Amikundi	47.35			-----Un-inhabited-----					
343044	Kantaliyabar	104.02	108	449	229	220	42	25	17	
343045	Kanthaliya	136.02	290	1,178	607	571	126	68	58	
343046	Palshita	157.02	176	750	385	365	69	39	30	
343047	Bagla	75.72	2	10	5	5	-	-	-	
343048	Daishanda	129.90	208	980	493	487	108	49	59	
343049	Kuchli	233.50	292	1,297	687	610	164	86	78	
343050	Benadiha	182.57	281	1,365	682	683	173	89	84	
343051	Banshgerya	59.12	115	514	259	255	74	41	33	
343052	Pal Gerya	136.78	72	328	168	160	36	21	15	
343053	Kantagerya	73.97	103	471	237	234	54	27	27	
343054	Brahmani Bhera	40.06			-----Un-inhabited-----					
343055	Krismat Hirapari	18.40			-----Un-inhabited-----					
343056	Bakshubeg	87.16	83	356	183	173	50	28	22	
343057	Siyara	89.02	97	396	193	203	48	24	24	

PRIMARY CENSUS ABSTRACT

CENSUS ABSTRACT

Narayangarh

Scheduled Castes population			Scheduled Tribes population			Literates			Name of Village
Persons	Males	Females	Persons	Males	Females	Persons	Males	Females	
11	12	13	14	15	16	17	18	19	2
263	142	121	-	-	-	204	120	84	Guri Batitaki
11	4	7	59	32	27	34	17	17	Chak Paramananda
-----Un-inhabited-----									
92	45	47	156	82	74	250	131	119	Tangagerya
1	1	-	117	52	65	180	88	92	Abhirampur
-	-	-	7	4	3	4	4	-	Thatra
10	5	5	88	45	43	124	68	56	Tulya Chak
6	1	5	116	50	66	94	46	48	Gotgerya
168	80	88	130	63	67	187	101	86	Deulya Chak
83	42	41	99	67	32	186	112	74	Iman Patna
295	140	155	-	-	-	211	119	92	Baga Bhera
1,384	702	682	1,420	708	712	3,127	1,736	1,391	Andharia Bhera
95	48	47	-	-	-	398	210	188	Bahurupa
-----Un-inhabited-----									
-	-	-	-	-	-	9	4	5	Chatri Bhera
1,630	845	785	469	227	242	2,580	1,459	1,121	Arjjuni
404	190	214	438	229	209	2,137	1,194	943	Sridhar Bherya
8	6	2	205	88	117	159	95	64	Handla
28	15	13	725	378	347	1,023	593	430	Kasba Narayangarh
-	-	-	202	107	95	28	25	3	Padampur
-----Un-inhabited-----									
-	-	-	35	15	20	18	13	5	Parulia
-	-	-	88	44	44	214	117	97	Kajla
10	3	7	17	9	8	156	100	56	Elagerya
5	3	2	1,972	996	976	1,206	713	493	Tala
57	28	29	68	40	28	391	225	166	Kushchati
106	57	49	-	-	-	119	73	46	Amdiha
75	38	37	25	13	12	89	55	34	Taraf Barapanda
190	100	90	-	-	-	318	169	149	Metiyal
85	41	44	929	468	461	782	461	321	Dibara Panda
183	100	83	106	51	55	703	405	298	Kotal Chak
-	-	-	-	-	-	82	42	40	Chak Nanua
-	-	-	-	-	-	259	151	108	Kashi Pur
23	12	11	181	94	87	285	151	134	Bagrui
2	1	1	43	19	24	337	197	140	Bhat Chhatra
-	-	-	270	126	144	591	320	271	Gokulpur
100	49	51	80	37	43	121	72	49	Naljhara
453	236	217	39	20	19	1,082	624	458	Benagerya
45	26	19	157	82	75	348	209	139	Darimara
6	1	5	9	6	3	387	216	171	Bandhgora
-----Un-inhabited-----									
336	170	166	79	43	36	264	163	101	Raipur
469	233	236	-	-	-	824	462	362	Handla Bala Bhadrapur
284	142	142	5	3	2	593	334	259	Daudpur
-	-	-	5	2	3	8	4	4	Amikundi
124	68	56	67	29	38	718	410	308	Kantaliyabar
85	54	31	453	237	216	776	469	307	Kanthaliya
589	281	308	4	1	3	909	516	393	Palshita
511	258	253	-	-	-	304	174	130	Bagla
51	24	27	-	-	-	227	124	103	Daishanda
-	-	-	26	12	14	361	198	163	Kuchli
-----Un-inhabited-----									
-----Un-inhabited-----									
82	44	38	174	82	92	264	145	119	Benadiha
-	-	-	158	77	81	245	127	118	Banshgerya
-	-	-	-	-	-	-	-	-	Pal Gerya
-	-	-	-	-	-	-	-	-	Kantagerya
-	-	-	-	-	-	-	-	-	Brahmani Bhera
-	-	-	-	-	-	-	-	-	Krismat Hirapari
-	-	-	-	-	-	-	-	-	Bakshubeg
-	-	-	-	-	-	-	-	-	Siyara

VILLAGE PRIMARY
C D Block -

Location code number	Name of Village	Illiterates			Total workers			Main workers		
		Persons	Males	Females	Persons	Males	Females	Persons	Males	Females
1	2	20	21	22	23	24	25	26	27	28
343003	Guri Batitaki	112	49	63	146	94	52	24	23	1
343004	Chak Paramananda	36	19	17	35	19	16	2	2	-
343005	Tangagerya	-----Un-inhabited-----								
343006	Abhirampur	138	66	72	166	100	66	44	30	14
343007	Thatra	75	27	48	103	64	39	20	12	8
343008	Tulya Chak	3	-	3	5	3	2	-	-	-
343009	Gotgerya	66	27	39	127	63	64	7	6	1
343010	Deulya Chak	49	18	31	77	38	39	28	23	5
343011	Iman Patna	144	61	83	198	100	98	99	95	4
343012	Baga Bhera	32	12	20	77	45	32	21	17	4
343013	Andharia Bhera	100	29	71	89	73	16	82	70	12
343014	Bahurupa	1,944	838	1,106	2,128	1,475	653	1,233	931	302
343015	Chatri Bhera	110	57	53	141	121	20	131	115	16
343016	Arjuni	-----Un-inhabited-----								
343017	Sridhar Bherya	2	2	-	4	2	2	4	2	2
343018	Handla	1,199	486	713	1,590	1,107	483	730	551	179
343019	Kasba Narayangar	1,490	654	836	1,476	1,050	426	1,158	805	353
343020	Padampur	231	93	138	186	107	79	25	16	9
343021	Parulia	658	269	389	889	561	328	445	406	39
343022	Kajla	174	82	92	129	70	59	-	-	-
343023	Elagerya	-----Un-inhabited-----								
343024	Tala	23	6	17	22	13	9	22	13	9
343025	Kushchati	134	58	76	193	113	80	191	113	78
343026	Amdiha	100	29	71	89	82	7	78	77	1
343027	Taraf Barapanda	1,518	654	864	1,417	796	621	807	607	200
343028	Metiyal	137	52	85	176	155	21	128	115	13
343029	Dibara Panda	87	42	45	74	63	11	68	58	10
343030	Kotal Chak	62	19	43	62	54	8	43	42	1
343031	Chak Nanua	82	44	38	153	127	26	108	104	4
343032	Kashi Pur	787	334	453	882	482	400	723	419	304
343033	Bagrui	351	143	208	415	316	99	85	75	10
343034	Bhat Chhatra	15	6	9	51	30	21	38	30	8
343035	Gokulpur	86	22	64	122	99	23	122	99	23
343036	Naljhara	89	32	57	162	110	52	161	109	52
343037	Benagerya	102	32	70	150	134	16	144	129	15
343038	Darimara	267	100	167	439	232	207	268	203	65
343039	Bandhgora	98	33	65	101	61	40	101	61	40
343040	Raipur	473	180	293	676	464	212	285	242	43
343041	Handla Bala Bhadrapur	110	33	77	228	159	69	3	1	2
343042	Daudpur	104	36	68	275	145	130	271	144	127
343043	Amikundi	-----Un-inhabited-----								
343044	Kantaliyabar	185	66	119	151	133	18	20	16	4
343045	Kanthaliya	354	145	209	460	331	129	243	187	56
343046	Palshita	157	51	106	264	237	27	257	232	25
343047	Bagla	2	1	1	7	4	3	6	4	2
343048	Daishanda	262	83	179	329	285	44	227	206	21
343049	Kuchli	521	218	303	530	380	150	131	112	19
343050	Benadiha	456	166	290	538	405	133	414	381	33
343051	Banshgerya	210	85	125	165	150	15	115	110	5
343052	Pal Gerya	101	44	57	198	106	92	99	93	6
343053	Kantagerya	110	39	71	160	137	23	68	63	5
343054	Brahmani Bhera	-----Un-inhabited-----								
343055	Krismat Hirapari	-----Un-inhabited-----								
343056	Bakshubeg	92	38	54	217	124	93	103	96	7
343057	Siyara	151	66	85	213	119	94	98	79	19

PRIMARY CENSUS ABSTRACT

CENSUS ABSTRACT

Narayangarh

Industrial category of main workers

Household industry													Name of Village 2
Cultivators			Agricultural labourers			workers			Other workers				
Persons	Males	Females	Persons	Males	Females	Persons	Males	Females	Persons	Males	Females		
29	30	31	32	33	34	35	36	37	38	39	40		
9	9	-	-	-	-	3	3	-	12	11	1	Guri Batitaki	
1	1	-	-	-	-	-	-	-	1	1	-	Chak Paramananda	
-----Un-inhabited-----												Tangagerya	
2	1	1	2	1	1	4	3	1	36	25	11	Abhirampur	
3	3	-	1	-	1	2	2	-	14	7	7	Thatra	
-	-	-	-	-	-	-	-	-	-	-	-	Tulya Chak	
-	-	-	1	1	-	-	-	-	6	5	1	Gotgerya	
-	-	-	20	15	5	-	-	-	8	8	-	Deulya Chak	
1	1	-	80	76	4	2	2	-	16	16	-	Iman Patna	
2	2	-	3	2	1	-	-	-	16	13	3	Baga Bhera	
76	67	9	1	-	1	1	-	1	4	3	1	Andharia Bhera	
254	230	24	508	318	190	21	16	5	450	367	83	Bahurupa	
44	38	6	15	13	2	1	-	1	71	64	7	Chatri Bhera	
-----Un-inhabited-----												Arjuni	
4	2	2	-	-	-	-	-	-	-	-	-	Sridhar Bherya	
127	121	6	470	327	143	5	3	2	128	100	28	Handla	
169	106	63	752	488	264	3	3	-	234	208	26	Kasba Narayangarh	
6	5	1	-	-	-	1	1	-	18	10	8	Padampur	
110	109	1	169	150	19	3	2	1	163	145	18	Parulia	
-	-	-	-	-	-	-	-	-	-	-	-	Kajla	
-----Un-inhabited-----												Elagerya	
-	-	-	22	13	9	-	-	-	-	-	-	Tala	
-	-	-	189	113	76	-	-	-	2	-	2	Kushchati	
66	65	1	8	8	-	-	-	-	4	4	-	Amdiha	
191	186	5	557	380	177	8	4	4	51	37	14	Taraf Barapanda	
69	69	-	33	26	7	-	-	-	26	20	6	Metiyal	
28	28	-	26	22	4	-	-	-	14	8	6	Dibara Panda	
18	17	1	17	17	-	-	-	-	8	8	-	Kotal Chak	
94	93	1	3	3	-	-	-	-	11	8	3	Chak Nanua	
162	119	43	515	271	244	8	1	7	38	28	10	Kashi Pur	
31	31	-	21	19	2	1	1	-	32	24	8	Bagrui	
35	29	6	2	1	1	-	-	-	1	-	1	Bhat Chhatra	
70	67	3	43	27	16	-	-	-	9	5	4	Gokulpur	
47	39	8	74	35	39	-	-	-	40	35	5	Naljhara	
111	108	3	19	10	9	-	-	-	14	11	3	Benagerya	
59	55	4	173	115	58	4	3	1	32	30	2	Darimara	
12	8	4	71	39	32	4	2	2	14	12	2	Bandhgora	
98	97	1	113	87	26	5	5	-	69	53	16	Raipur	
-	-	-	-	-	-	-	-	-	3	1	2	Handla Bala Bhadrapur	
114	109	5	30	29	1	121	-	121	6	6	-	Daudpur	
-----Un-inhabited-----												Amikundi	
4	4	-	1	-	1	-	-	-	15	12	3	Kantaliyabar	
217	171	46	12	9	3	2	1	1	12	6	6	Kanthaliya	
77	76	1	171	147	24	-	-	-	9	9	-	Palshita	
-	-	-	6	4	2	-	-	-	-	-	-	Bagla	
118	117	1	67	55	12	4	4	-	38	30	8	Daishanda	
26	26	-	73	61	12	-	-	-	32	25	7	Kuchli	
253	248	5	75	61	14	3	1	2	83	71	12	Benadiha	
67	67	-	47	43	4	-	-	-	1	-	1	Banshgerya	
5	5	-	74	72	2	2	2	-	18	14	4	Pal Gerya	
46	45	1	14	14	-	1	1	-	7	3	4	Kantagerya	
-----Un-inhabited-----												Brahmani Bhera	
-----Un-inhabited-----												Krismat Hirapari	
91	91	-	9	3	6	-	-	-	3	2	1	Bakshubeg	
17	16	1	65	52	13	-	-	-	16	11	5	Siyara	

VILLAGE PRIMARY
C D Block -

		Industrial category								
Location code number	Name of Village	Marginal workers			Cultivators			Agricultural labourers		
		Persons	Males	Females	Persons	Males	Females	Persons	Males	Females
1	2	41	42	43	44	45	46	47	48	49
343003	Guri Batitaki	122	71	51	2	2	-	22	12	10
343004	Chak Paramananda	33	17	16	-	-	-	3	1	2
343005	Tangagerya	-----Un-inhabited-----								
343006	Abhirampur	122	70	52	6	4	2	49	23	26
343007	Thatra	83	52	31	30	27	3	26	11	15
343008	Tulya Chak	5	3	2	-	-	-	5	3	2
343009	Gotgerya	120	57	63	-	-	-	115	55	60
343010	Deulya Chak	49	15	34	-	-	-	40	9	31
343011	Iman Patna	99	5	94	-	-	-	99	5	94
343012	Baga Bhera	56	28	28	3	3	-	24	12	12
343013	Andharia Bhera	7	3	4	4	2	2	2	-	2
343014	Bahurupa	895	544	351	38	29	9	793	474	319
343015	Chatri Bhera	10	6	4	2	1	1	5	3	2
343016	Arijuni	-----Un-inhabited-----								
343017	Sridhar Bherya	-	-	-	-	-	-	-	-	-
343018	Handla	860	556	304	44	37	7	730	442	288
343019	Kasba Narayangar	318	245	73	19	14	5	123	91	32
343020	Padampur	161	91	70	4	4	-	143	81	62
343021	Parulia	444	155	289	24	23	1	280	82	198
343022	Kajla	129	70	59	-	-	-	127	69	58
343023	Elagerya	-----Un-inhabited-----								
343024	Tala	-	-	-	-	-	-	-	-	-
343025	Kushchati	2	-	2	-	-	-	2	-	2
343026	Amdiha	11	5	6	-	-	-	10	4	6
343027	Taraf Barapanda	610	189	421	70	30	40	476	154	322
343028	Metiyal	48	40	8	25	25	-	18	11	7
343029	Dibara Panda	6	5	1	4	4	-	2	1	1
343030	Kotal Chak	19	12	7	4	4	-	14	7	7
343031	Chak Nanua	45	23	22	28	15	13	17	8	9
343032	Kashi Pur	159	63	96	55	26	29	101	36	65
343033	Bagrui	330	241	89	94	79	15	176	122	54
343034	Bhat Chhatra	13	-	13	3	-	3	7	-	7
343035	Gokulpur	-	-	-	-	-	-	-	-	-
343036	Naljhara	1	1	-	-	-	-	-	-	-
343037	Benagerya	6	5	1	4	4	-	1	-	1
343038	Darimara	171	29	142	9	5	4	139	23	116
343039	Bandhgora	-	-	-	-	-	-	-	-	-
343040	Raipur	391	222	169	76	59	17	265	126	139
343041	Handla Bala Bhadrapur	225	158	67	56	39	17	110	66	44
343042	Daudpur	4	1	3	-	-	-	-	-	-
343043	Amikundi	-----Un-inhabited-----								
343044	Kantaliyabar	131	117	14	3	1	2	125	115	10
343045	Kanthaliya	217	144	73	47	17	30	132	124	8
343046	Palshita	7	5	2	3	2	1	2	1	1
343047	Bagla	1	-	1	-	-	-	1	-	1
343048	Daishanda	102	79	23	16	15	1	69	51	18
343049	Kuchli	399	268	131	59	49	10	316	197	119
343050	Benadiha	124	24	100	64	14	50	57	8	49
343051	Banshgerya	50	40	10	1	1	-	48	38	10
343052	Pal Gerya	99	13	86	-	-	-	98	13	85
343053	Kantagerya	92	74	18	42	37	5	50	37	13
343054	Brahmani Bhera	-----Un-inhabited-----								
343055	Krismat Hirapari	-----Un-inhabited-----								
343056	Bakshubeg	114	28	86	-	-	-	114	28	86
343057	Siyara	115	40	75	4	2	2	109	37	72

PRIMARY CENSUS ABSTRACT

CENSUS ABSTRACT

Narayangarh

of marginal workers										Location code number
Household industry workers			Other workers			Non-workers			Name of Village 2	
Persons	Males	Females	Persons	Males	Females	Persons	Males	Females		1
50	51	52	53	54	55	56	57	58		
4	4	-	94	53	41	170	75	95	Guri Batitaki	343003
-	-	-	30	16	14	35	17	18	Chak Paramananda	343004
-----Un-inhabited-----										
21	10	11	46	33	13	222	97	125	Tangagerya	343005
2	1	1	25	13	12	152	51	101	Abhirampur	343006
-	-	-	-	-	-	2	1	1	Thatra	343007
3	1	2	2	1	1	63	32	31	Tulya Chak	343008
-	-	-	9	6	3	66	26	40	Gotgerya	343009
-	-	-	-	-	-	133	62	71	Deulya Chak	343010
1	1	-	28	12	16	141	79	62	Iman Patna	343011
1	1	-	-	-	-	222	75	147	Baga Bhera	343012
10	8	2	54	33	21	2,943	1,099	1,844	Andharia Bhera	343013
-	-	-	3	2	1	367	146	221	Bahurupa	343014
-----Un-inhabited-----										
-	-	-	-	-	-	7	4	3	Chatri Bhera	343015
-	-	-	-	-	-	-	-	-	Arjjuni	343016
35	30	5	51	47	4	2,189	838	1,351	Sridhar Bherya	343017
9	4	5	167	136	31	2,151	798	1,353	Handla	343018
-	-	-	14	6	8	204	81	123	Kasba Narayangar	343019
16	1	15	124	49	75	792	301	491	Padampur	343020
-	-	-	2	1	1	73	37	36	Parulia	343021
-----Un-inhabited-----										
-	-	-	-	-	-	19	6	13	Kajla	343022
-	-	-	-	-	-	155	62	93	Elagerya	343023
1	1	-	-	-	-	167	47	120	Tala	343024
3	-	3	61	5	56	1,307	571	736	Kushchati	343025
-	-	-	5	4	1	352	122	230	Amdiha	343026
-	-	-	-	-	-	132	52	80	Taraf Barapanda	343027
-	-	-	1	1	-	89	20	69	Metiyal	343028
-	-	-	-	-	-	247	86	161	Dibara Panda	343029
1	1	-	2	-	2	687	313	374	Kotal Chak	343030
3	2	1	57	38	19	639	232	407	Chak Nanua	343031
2	-	2	1	-	1	46	18	28	Kashi Pur	343032
-	-	-	-	-	-	223	74	149	Bagrui	343033
-	-	-	1	1	-	212	73	139	Bhat Chhatra	343034
-	-	-	1	1	-	289	95	194	Gokulpur	343035
9	-	9	14	1	13	419	188	231	Naljhara	343036
-	-	-	-	-	-	118	44	74	Benagerya	343037
12	4	8	38	33	5	879	340	539	Darimara	343038
1	1	-	58	52	6	230	83	147	Bandhgora	343039
3	-	3	1	1	-	216	107	109	Raipur	343040
-----Un-inhabited-----										
1	-	1	2	1	1	298	96	202	Handla Bala Bhadrapur	343041
6	1	5	32	2	30	718	276	442	Daudpur	343042
-	-	-	2	2	-	486	148	338	Amikundi	343043
-	-	-	-	-	-	3	1	2	Kantaliyabar	343044
2	1	1	15	12	3	651	208	443	Kanthaliya	343045
10	10	-	14	12	2	767	307	460	Palshita	343046
-	-	-	3	2	1	827	277	550	Bagla	343047
-	-	-	1	1	-	349	109	240	Daishanda	343048
-	-	-	1	-	1	130	62	68	Kuchli	343049
-	-	-	-	-	-	311	100	211	Benadiha	343050
-----Un-inhabited-----										
-----Un-inhabited-----										
-	-	-	-	-	-	139	59	80	Banshgerya	343051
-	-	-	2	1	1	183	74	109	Pal Gerya	343052
-----Un-inhabited-----										
-----Un-inhabited-----										
-	-	-	-	-	-	139	59	80	Kantagerya	343053
-	-	-	-	-	-	139	59	80	Brahmani Bhera	343054
-	-	-	-	-	-	139	59	80	Krismat Hirapari	343055
-	-	-	-	-	-	139	59	80	Bakshubeg	343056
-	-	-	2	1	1	183	74	109	Siyara	343057

VILLAGE PRIMARY
C D Block -

Location code number	Name of Village	Area of Village in hectares	Number of households	Total population (including institutional and houseless population)			Population in the age-group 0-6		
				Persons	Males	Females	Persons	Males	Females
1	2	3	4	5	6	7	8	9	10
343058	Hirapari	37.43		-----Un-inhabited-----					
343059	Kayem Khan	61.46	36	175	85	90	29	15	14
343060	Belgerya	39.51	31	123	54	69	17	7	10
343061	Banda Chak	31.45	15	59	28	31	2	1	1
343062	Alankarpur	91.46	166	758	371	387	100	52	48
343063	Shandeuli	128.29	212	884	457	427	106	64	42
343064	Chak Panchananda	23.91	31	128	66	62	16	9	7
343065	Rathipur	54.48	92	381	195	186	48	28	20
343066	Gopalbar Batitaki	37.18	12	37	19	18	6	2	4
343067	Chak Jati	94.92	226	1,010	500	510	139	62	77
343068	Bargopal	173.20	631	2,648	1,322	1,326	285	139	146
343069	Kalyapara	128.59	18	83	40	43	14	7	7
343070	Pithapura	248.48	208	952	484	468	110	56	54
343071	Chak Uddhab Rakshit	29.28	37	146	71	75	14	3	11
343072	Chak Chhakupal	44.21	1	5	4	1	-	-	-
343073	Bhadrakali	86.85	129	605	283	322	80	33	47
343074	Chak Purushottam	122.03	65	282	141	141	35	17	18
343075	Chak Gobindabera	17.36	39	201	106	95	18	13	5
343076	Chak Rasikmaiti	66.68	37	169	80	89	15	7	8
343077	Mirchak	61.92	68	282	143	139	22	13	9
343078	Trilochanpur	45.24	51	223	117	106	36	24	12
343079	Bara Kalanki	578.30	628	2,658	1,338	1,320	253	133	120
343080	Maligerya	84.29	113	459	230	229	52	32	20
343081	Larma Batitaki	186.42	223	783	411	372	107	55	52
343082	Saguna	49.37	81	294	152	142	21	10	11
343083	Saguna Batitaki	43.71	19	68	39	29	6	3	3
343084	Maninathpur	125.86	287	1,159	598	561	107	61	46
343085	Brahmanchak	20.23		-----Un-inhabited-----					
343086	Nayagram	64.82	128	483	225	258	65	24	41
343087	Purichak	126.79	144	639	331	308	68	39	29
343088	Tuttranga	189.99	251	1,225	641	584	132	68	64
343089	Beldiha	74.43	111	423	211	212	45	23	22
343090	Bishripat	85.26	126	537	274	263	66	40	26
343091	Larma	124.01	376	1,549	779	770	172	88	84
343092	Bara Satisan	49.43	79	339	177	162	30	19	11
343093	Ambisan	50.73	107	440	226	214	57	32	25
343094	Chak Barasati	20.21		-----Un-inhabited-----					
343095	Shyamchak	40.40	29	128	75	53	15	6	9
343096	Sargerya	159.46	320	1,405	696	709	157	82	75
343097	Kandra Chak	6.64	20	94	46	48	11	4	7
343098	Basudebpur	203.15	280	1,237	645	592	146	78	68
343099	Baylajaygir	6.16		-----Un-inhabited-----					
343100	Chak Mahanandi Batitaki	22.03		-----Un-inhabited-----					
343101	Kontai Jinagerya	222.98	371	1,604	820	784	188	92	96
343102	Taladiha	107.45	167	678	340	338	88	50	38
343103	Birbira	186.94	194	853	442	411	107	58	49
343104	Kismat Kubirpur	14.62	26	97	49	48	11	5	6
343105	Chak Arjjuni	20.59		-----Un-inhabited-----					
343106	Balida Chak	63.51	21	91	48	43	4	2	2
343107	Putrangi	21.74	56	262	127	135	45	21	24
343108	Beja Batitaki	11.28		-----Un-inhabited-----					
343109	Bejabara	27.11	81	331	167	164	41	23	18
343110	Baragerya	26.47	28	131	64	67	16	9	7
343111	Lohabaran Chak	12.79	67	322	170	152	49	24	25
343112	Bismat Hirapuri	23.84	29	131	68	63	19	11	8

PRIMARY CENSUS ABSTRACT

CENSUS ABSTRACT

Narayangarh

Scheduled Castes population			Scheduled Tribes population			Literates			Name of Village
Persons	Males	Females	Persons	Males	Females	Persons	Males	Females	
11	12	13	14	15	16	17	18	19	2
-----Un-inhabited-----									Hirapari
170	83	87	-	-	-	115	65	50	Kayem Khan
104	45	59	-	-	-	69	32	37	Belgerya
-	-	-	55	26	29	37	20	17	Banda Chak
320	157	163	235	122	113	498	286	212	Alankarpur
383	196	187	112	60	52	630	346	284	Shandeuli
73	39	34	48	23	25	77	48	29	Chak Panchananda
334	174	160	9	4	5	223	134	89	Rathipur
-	-	-	37	19	18	12	10	2	Gopalbar Batitaki
2	1	1	180	82	98	618	344	274	Chak Jati
484	229	255	679	345	334	1,821	1,009	812	Bargopal
7	4	3	50	24	26	61	31	30	Kalyapara
53	29	24	711	356	355	593	359	234	Pithapura
-	-	-	-	-	-	116	65	51	Chak Uddhab Rakshit
-	-	-	-	-	-	4	3	1	Chak Chhakupal
135	63	72	90	40	50	363	198	165	Bhadrakali
-	-	-	160	79	81	173	98	75	Chak Purushottam
-	-	-	-	-	-	169	89	80	Chak Gobindabera
-	-	-	64	30	34	130	68	62	Chak Rasikmaiti
5	3	2	-	-	-	249	129	120	Mirchak
-	-	-	216	114	102	136	85	51	Trilochanpur
279	140	139	758	364	394	1,865	1,035	830	Bara Kalanki
-	-	-	216	109	107	375	195	180	Maligerya
24	12	12	360	195	165	499	291	208	Larma Batitaki
-	-	-	178	91	87	222	122	100	Saguna
4	1	3	28	15	13	55	33	22	Saguna Batitaki
575	307	268	80	41	39	799	457	342	Maninathpur
-----Un-inhabited-----									Brahmanchak
161	77	84	171	80	91	251	144	107	Nayagram
52	22	30	250	132	118	392	218	174	Purichak
24	13	11	296	153	143	901	521	380	Tutunga
-	-	-	30	14	16	341	180	161	Beldiha
74	34	40	64	37	27	405	215	190	Bishripat
101	53	48	312	155	157	1,146	618	528	Larma
38	18	20	22	14	8	230	135	95	Bara Satisan
271	133	138	-	-	-	288	172	116	Ambisan
-----Un-inhabited-----									Chak Barasati
-	-	-	78	45	33	57	41	16	Shyamchak
167	85	82	79	37	42	1,036	560	476	Sargerya
-	-	-	94	46	48	40	26	14	Kandra Chak
49	31	18	592	305	287	862	496	366	Basudebpur
-----Un-inhabited-----									Baylajaygir
-----Un-inhabited-----									Chak Mahanandi Batitaki
107	55	52	675	344	331	1,032	594	438	Kontai Jinagerya
113	59	54	300	143	157	398	228	170	Taladiha
97	44	53	573	303	270	539	317	222	Birbira
-	-	-	97	49	48	56	33	23	Kismat Kubirpur
-----Un-inhabited-----									Chak Arjuni
5	3	2	24	11	13	82	43	39	Balida Chak
116	59	57	-	-	-	190	100	90	Putrangi
-----Un-inhabited-----									Beja Batitaki
324	165	159	-	-	-	199	113	86	Bejabara
-	-	-	54	27	27	98	54	44	Baragerya
63	32	31	111	61	50	243	139	104	Lohabaran Chak
45	23	22	-	-	-	105	57	48	Bismat Hirapuri

VILLAGE PRIMARY
C D Block -

Location code number	Name of Village	Illiterates			Total workers			Main workers		
		Persons	Males	Females	Persons	Males	Females	Persons	Males	Females
1	2	20	21	22	23	24	25	26	27	28
343058	Hirapari	-----Un-inhabited-----								
343059	Kayem Khan	60	20	40	98	49	49	53	48	5
343060	Belgerya	54	22	32	50	29	21	4	2	2
343061	Banda Chak	22	8	14	34	15	19	2	1	1
343062	Alankarpur	260	85	175	422	232	190	80	67	13
343063	Shandeuli	254	111	143	441	263	178	225	141	84
343064	Chak Panchananda	51	18	33	78	41	37	-	-	-
343065	Rathipur	158	61	97	243	124	119	51	47	4
343066	Gopalbar Batitaki	25	9	16	26	13	13	26	13	13
343067	Chak Jati	392	156	236	531	281	250	387	251	136
343068	Bargopal	827	313	514	1,171	791	380	1,088	767	321
343069	Kalyapara	22	9	13	46	21	25	42	20	22
343070	Pithapura	359	125	234	516	297	219	7	4	3
343071	Chak Uddhab Rakshit	30	6	24	65	47	18	45	41	4
343072	Chak Chhakupal	1	1	-	3	3	-	3	3	-
343073	Bhadrakali	242	85	157	258	180	78	226	162	64
343074	Chak Purushottam	109	43	66	138	96	42	71	67	4
343075	Chak Gobindabera	32	17	15	80	68	12	60	51	9
343076	Chak Rasikmaiti	39	12	27	75	51	24	35	35	-
343077	Mirchak	33	14	19	113	91	22	89	77	12
343078	Trilochanpur	87	32	55	134	72	62	64	58	6
343079	Bara Kalanki	793	303	490	1,245	813	432	307	268	39
343080	Maligerya	84	35	49	180	120	60	149	102	47
343081	Larma Batitaki	284	120	164	448	254	194	116	70	46
343082	Saguna	72	30	42	183	98	85	22	17	5
343083	Saguna Batitaki	13	6	7	50	30	20	-	-	-
343084	Maninathpur	360	141	219	599	373	226	468	341	127
343085	Brahmanchak	-----Un-inhabited-----								
343086	Nayagram	232	81	151	241	139	102	188	107	81
343087	Purichak	247	113	134	290	200	90	287	200	87
343088	Tutrange	324	120	204	610	308	302	173	147	26
343089	Beldiha	82	31	51	255	130	125	12	10	2
343090	Bishripat	132	59	73	308	166	142	154	136	18
343091	Larma	403	161	242	739	480	259	395	289	106
343092	Bara Satisan	109	42	67	147	115	32	25	24	1
343093	Ambisan	152	54	98	201	145	56	125	118	7
343094	Chak Barasati	-----Un-inhabited-----								
343095	Shyamchak	71	34	37	63	58	5	6	6	-
343096	Sargerya	369	136	233	678	419	259	380	334	46
343097	Kandra Chak	54	20	34	58	33	25	57	33	24
343098	Basudebpur	375	149	226	664	398	266	460	376	84
343099	Baylajaygir	-----Un-inhabited-----								
343100	Chak Mahanandi Batitaki	-----Un-inhabited-----								
343101	Kontai Jinagerya	572	226	346	602	480	122	460	377	83
343102	Taladiha	280	112	168	310	189	121	86	58	28
343103	Birbira	314	125	189	479	284	195	76	68	8
343104	Kismat Kubirpur	41	16	25	42	26	16	2	2	-
343105	Chak Arjjuni	-----Un-inhabited-----								
343106	Balida Chak	9	5	4	60	36	24	50	30	20
343107	Putrangi	72	27	45	149	80	69	132	71	61
343108	Beja Batitaki	-----Un-inhabited-----								
343109	Bejabara	132	54	78	206	106	100	29	26	3
343110	Baragerya	33	10	23	95	48	47	47	46	1
343111	Lohabaran Chak	79	31	48	136	106	30	103	92	11
343112	Bismat Hirapuri	26	11	15	44	42	2	39	37	2

PRIMARY CENSUS ABSTRACT

CENSUS ABSTRACT

Narayangarh

Industrial category of main workers

Household industry													Name of Village
Cultivators			Agricultural labourers			workers			Other workers				
Persons	Males	Females	Persons	Males	Females	Persons	Males	Females	Persons	Males	Females	2	
29	30	31	32	33	34	35	36	37	38	39	40		
-----Un-inhabited-----												Hirapari	
51	47	4	2	1	1	-	-	-	-	-	-	Kayem Khan	
1	1	-	-	-	-	-	-	-	3	1	2	Belgerya	
-	-	-	-	-	-	-	-	-	2	1	1	Banda Chak	
52	47	5	3	3	-	7	7	-	18	10	8	Alankarpur	
152	85	67	23	14	9	-	-	-	50	42	8	Shandeuli	
-	-	-	-	-	-	-	-	-	-	-	-	Chak Panchananda	
17	17	-	28	25	3	3	3	-	3	2	1	Rathipur	
-	-	-	26	13	13	-	-	-	-	-	-	Gopalbar Batitaki	
160	143	17	142	31	111	12	11	1	73	66	7	Chak Jati	
302	252	50	635	396	239	25	16	9	126	103	23	Bargopal	
18	14	4	22	5	17	-	-	-	2	1	1	Kalyapara	
-	-	-	1	1	-	-	-	-	6	3	3	Pithapura	
31	30	1	8	6	2	1	1	-	5	4	1	Chak Uddhab Rakshit	
-	-	-	2	2	-	-	-	-	1	1	-	Chak Chhakupal	
85	66	19	90	49	41	5	4	1	46	43	3	Bhadrakali	
22	22	-	42	38	4	-	-	-	7	7	-	Chak Purushottam	
42	38	4	10	8	2	-	-	-	8	5	3	Chak Gobindabera	
20	20	-	13	13	-	-	-	-	2	2	-	Chak Rasikmaiti	
58	55	3	11	8	3	-	-	-	20	14	6	Mirchak	
3	3	-	58	52	6	-	-	-	3	3	-	Trilochanpur	
75	75	-	93	74	19	5	3	2	134	116	18	Bara Kalanki	
41	37	4	87	49	38	-	-	-	21	16	5	Maligerya	
10	8	2	88	53	35	-	-	-	18	9	9	Larma Batitaki	
19	16	3	-	-	-	1	1	-	2	-	2	Saguna	
-	-	-	-	-	-	-	-	-	-	-	-	Saguna Batitaki	
75	65	10	344	235	109	4	3	1	45	38	7	Maninathpur	
-----Un-inhabited-----												Brahmanchak	
11	10	1	160	83	77	3	3	-	14	11	3	Nayagram	
82	75	7	154	85	69	7	2	5	44	38	6	Purichak	
75	73	2	69	53	16	1	-	1	28	21	7	Tutanga	
-	-	-	2	2	-	-	-	-	10	8	2	Beldiha	
36	34	2	76	65	11	15	15	-	27	22	5	Bishripat	
106	99	7	195	122	73	7	5	2	87	63	24	Larma	
22	22	-	-	-	-	-	-	-	3	2	1	Bara Satisan	
58	58	-	56	52	4	-	-	-	11	8	3	Ambisan	
-----Un-inhabited-----												Chak Barasati	
1	1	-	5	5	-	-	-	-	-	-	-	Shyamchak	
138	134	4	179	147	32	46	43	3	17	10	7	Sargerya	
-	-	-	57	33	24	-	-	-	-	-	-	Kandra Chak	
215	209	6	134	107	27	77	27	50	34	33	1	Basudebpur	
-----Un-inhabited-----												Baylajaygir	
-----Un-inhabited-----												Chak Mahanandi Batitaki	
70	68	2	137	118	19	12	11	1	241	180	61	Kontai Jinagerya	
14	14	-	2	2	-	40	20	20	30	22	8	Taladiha	
13	12	1	32	32	-	1	-	1	30	24	6	Birbira	
-	-	-	-	-	-	-	-	-	2	2	-	Kismat Kubirpur	
-----Un-inhabited-----												Chak Arjuni	
27	16	11	13	6	7	1	1	-	9	7	2	Balida Chak	
115	62	53	9	6	3	-	-	-	8	3	5	Putrangi	
-----Un-inhabited-----												Beja Batitaki	
25	25	-	1	1	-	-	-	-	3	-	3	Bejabara	
45	44	1	-	-	-	-	-	-	2	2	-	Baragerya	
66	65	1	26	23	3	-	-	-	11	4	7	Lohabaran Chak	
26	26	-	10	10	-	-	-	-	3	1	2	Bismat Hirapuri	

VILLAGE PRIMARY
C D Block -

Location code number	Name of Village	Industrial category								
		Marginal workers			Cultivators			Agricultural labourers		
		Persons	Males	Females	Persons	Males	Females	Persons	Males	Females
1	2	41	42	43	44	45	46	47	48	49
343058	Hirapari	-----Un-inhabited-----								
343059	Kayem Khan	45	1	44	1	-	1	42	-	42
343060	Belgerya	46	27	19	6	4	2	40	23	17
343061	Banda Chak	32	14	18	-	-	-	32	14	18
343062	Alankarpur	342	165	177	1	1	-	328	151	177
343063	Shandeuli	216	122	94	26	14	12	164	97	67
343064	Chak Panchananda	78	41	37	1	1	-	77	40	37
343065	Rathipur	192	77	115	-	-	-	177	73	104
343066	Gopalbar Batitaki	-	-	-	-	-	-	-	-	-
343067	Chak Jati	144	30	114	9	3	6	114	21	93
343068	Bargopal	83	24	59	7	3	4	68	17	51
343069	Kalyapara	4	1	3	1	1	-	3	-	3
343070	Pithapura	509	293	216	42	40	2	466	252	214
343071	Chak Uddhab Rakshit	20	6	14	3	-	3	14	5	9
343072	Chak Chhakupal	-	-	-	-	-	-	-	-	-
343073	Bhadrakali	32	18	14	3	2	1	16	6	10
343074	Chak Purushottam	67	29	38	3	3	-	36	15	21
343075	Chak Gobindabera	20	17	3	8	7	1	10	8	2
343076	Chak Rasikmaiti	40	16	24	3	3	-	34	12	22
343077	Mirchak	24	14	10	9	8	1	14	5	9
343078	Trilochanpur	70	14	56	1	1	-	53	10	43
343079	Bara Kalanki	938	545	393	100	89	11	758	412	346
343080	Maligerya	31	18	13	6	5	1	24	12	12
343081	Larma Batitaki	332	184	148	30	18	12	300	164	136
343082	Saguna	161	81	80	11	7	4	147	74	73
343083	Saguna Batitaki	50	30	20	1	1	-	35	20	15
343084	Maninathpur	131	32	99	-	-	-	128	30	98
343085	Brahmanchak	-----Un-inhabited-----								
343086	Nayagram	53	32	21	1	1	-	32	20	12
343087	Purichak	3	-	3	-	-	-	3	-	3
343088	Tuttranga	437	161	276	77	16	61	259	102	157
343089	Beldiha	243	120	123	5	5	-	238	115	123
343090	Bishripat	154	30	124	1	1	-	140	16	124
343091	Larma	344	191	153	28	26	2	256	133	123
343092	Bara Satisan	122	91	31	4	4	-	84	83	1
343093	Ambisan	76	27	49	-	-	-	76	27	49
343094	Chak Barasati	-----Un-inhabited-----								
343095	Shyamchak	57	52	5	3	3	-	49	49	-
343096	Sargerya	298	85	213	20	2	18	207	61	146
343097	Kandra Chak	1	-	1	-	-	-	1	-	1
343098	Basudebpur	204	22	182	4	3	1	171	15	156
343099	Baylajaygir	-----Un-inhabited-----								
343100	Chak Mahanandi Batitaki	-----Un-inhabited-----								
343101	Kontai Jinagerya	142	103	39	65	59	6	65	40	25
343102	Taladiha	224	131	93	3	3	-	181	107	74
343103	Birbira	403	216	187	30	24	6	362	185	177
343104	Kismat Kubirpur	40	24	16	4	4	-	27	17	10
343105	Chak Arjjuni	-----Un-inhabited-----								
343106	Balida Chak	10	6	4	6	4	2	2	1	1
343107	Putrangi	17	9	8	8	6	2	1	1	-
343108	Beja Batitaki	-----Un-inhabited-----								
343109	Bejabara	177	80	97	1	1	-	176	79	97
343110	Baragerya	48	2	46	2	-	2	45	2	43
343111	Lohabaran Chak	33	14	19	4	4	-	29	10	19
343112	Bismat Hirapuri	5	5	-	-	-	-	5	5	-

PRIMARY CENSUS ABSTRACT

CENSUS ABSTRACT

Narayangarh

of marginal workers

Household industry workers			Other workers			Non-workers			Name of Village	Location code number
Persons	Males	Females	Persons	Males	Females	Persons	Males	Females		
50	51	52	53	54	55	56	57	58	2	1
-----Un-inhabited-----									Hirapari	343058
-	-	-	2	1	1	77	36	41	Kayem Khan	343059
-	-	-	-	-	-	73	25	48	Belgerya	343060
-	-	-	-	-	-	25	13	12	Banda Chak	343061
12	12	-	1	1	-	336	139	197	Alanarpur	343062
14	5	9	12	6	6	443	194	249	Shandeuli	343063
-	-	-	-	-	-	50	25	25	Chak Panchananda	343064
15	4	11	-	-	-	138	71	67	Rathipur	343065
-	-	-	-	-	-	11	6	5	Gopalbar Batitaki	343066
19	5	14	2	1	1	479	219	260	Chak Jati	343067
3	-	3	5	4	1	1,477	531	946	Bargopal	343068
-	-	-	-	-	-	37	19	18	Kalyapara	343069
-	-	-	1	1	-	436	187	249	Pithapura	343070
-	-	-	3	1	2	81	24	57	Chak Uddhab Rakshit	343071
-	-	-	-	-	-	2	1	1	Chak Chhakupal	343072
2	1	1	11	9	2	347	103	244	Bhadrakali	343073
28	11	17	-	-	-	144	45	99	Chak Purushottam	343074
1	1	-	1	1	-	121	38	83	Chak Gobindabera	343075
2	-	2	1	1	-	94	29	65	Chak Rasikmaiti	343076
-	-	-	1	1	-	169	52	117	Mirchak	343077
14	3	11	2	-	2	89	45	44	Trilochanpur	343078
42	9	33	38	35	3	1,413	525	888	Bara Kalanki	343079
-	-	-	1	1	-	279	110	169	Maligerya	343080
-	-	-	2	2	-	335	157	178	Larma Batitaki	343081
-	-	-	3	-	3	111	54	57	Saguna	343082
-	-	-	14	9	5	18	9	9	Saguna Batitaki	343083
1	-	1	2	2	-	560	225	335	Maninathpur	343084
-----Un-inhabited-----									Brahmanchak	343085
1	1	-	19	10	9	242	86	156	Nayagram	343086
-	-	-	-	-	-	349	131	218	Purichak	343087
40	8	32	61	35	26	615	333	282	Tutanga	343088
-	-	-	-	-	-	168	81	87	Beldiha	343089
2	2	-	11	11	-	229	108	121	Bishripat	343090
23	6	17	37	26	11	810	299	511	Larma	343091
-	-	-	34	4	30	192	62	130	Bara Satisan	343092
-	-	-	-	-	-	239	81	158	Ambisan	343093
-----Un-inhabited-----									Chak Barasati	343094
-	-	-	5	-	5	65	17	48	Shyamchak	343095
39	13	26	32	9	23	727	277	450	Sargerya	343096
-	-	-	-	-	-	36	13	23	Kandra Chak	343097
25	2	23	4	2	2	573	247	326	Basudebpur	343098
-----Un-inhabited-----									Baylajaygir	343099
-----Un-inhabited-----									Chak Mahanandi Batitaki	343100
5	-	5	7	4	3	1,002	340	662	Kontai Jinagerya	343101
26	9	17	14	12	2	368	151	217	Taladiha	343102
6	3	3	5	4	1	374	158	216	Birbira	343103
9	3	6	-	-	-	55	23	32	Kismet Kubirpur	343104
-----Un-inhabited-----									Chak Arjjuni	343105
-	-	-	2	1	1	31	12	19	Balida Chak	343106
-	-	-	8	2	6	113	47	66	Putrangi	343107
-----Un-inhabited-----									Beja Batitaki	343108
-	-	-	-	-	-	125	61	64	Bejabara	343109
-	-	-	1	-	1	36	16	20	Baragerya	343110
-	-	-	-	-	-	186	64	122	Lohabaran Chak	343111
-	-	-	-	-	-	87	26	61	Bismat Hirapuri	343112

**VILLAGE PRIMARY
C D Block -**

Location code number	Name of Village	Area of Village in hectares	Number of households	Total population (including institutional and houseless population)			Population in the age-group 0-6			
				Persons	Males	Females	Persons	Males	Females	
1	2	3	4	5	6	7	8	9	10	
343113	Kamargram	91.48	113	548	280	268	59	30	29	
343114	Kayem Khan Chak	27.12			-----Un-inhabited-----					
343115	Gotgerya	33.95			-----Un-inhabited-----					
343116	Bamnia	26.59	90	388	195	193	42	26	16	
343117	Kurumpur	65.12	104	407	212	195	46	24	22	
343118	Pakurseni	129.69	628	2,896	1,493	1,403	286	138	148	
343119	Kaigerya	6.45	3	10	5	5	-	-	-	
343120	Harinagerya	16.49	65	243	127	116	25	14	11	
343121	Mahammadpur	21.75	33	143	70	73	10	6	4	
343122	Dakshin Kontai	18.28	38	172	89	83	12	4	8	
343123	Kubirpur	108.57	120	503	248	255	48	22	26	
343124	Torra	85.95	139	591	295	296	72	31	41	
343125	Sanbarikbar	74.05	85	413	219	194	55	30	25	
343126	Mangalpur	77.34	93	435	229	206	56	28	28	
343127	Mankar Magura	51.01	111	501	261	240	59	32	27	
343128	Barmadhusudan	23.53	42	207	109	98	29	15	14	
343129	Magurya	58.84	123	534	273	261	53	28	25	
343130	Kanaisagar	46.26	113	455	229	226	47	25	22	
343131	Mirja Chak	58.36			-----Un-inhabited-----					
343132	Nishchinta	152.16	92	386	201	185	39	24	15	
343133	Chak Narottam	30.20	18	80	39	41	9	2	7	
343134	Chak Shaula	128.16	180	764	391	373	67	28	39	
343135	Chak Jatlya	33.68			-----Un-inhabited-----					
343136	Chak Lahari	54.59	67	323	165	158	37	21	16	
343137	Chakai	250.19	264	1,157	579	578	110	60	50	
343138	Gama	381.77	425	1,874	949	925	233	127	106	
343139	Kunjigerya	37.39	49	201	101	100	27	16	11	
343140	Shogurya	33.59	96	364	184	180	43	27	16	
343141	Eraidangar	36.42	59	266	136	130	25	14	11	
343142	Saibani	149.22	243	966	475	491	123	55	68	
343143	Chak Jahara	66.11			-----Un-inhabited-----					
343144	Chak Ganka	52.84	77	329	163	166	36	16	20	
343145	Sarisa	176.42	218	935	491	444	105	59	46	
343146	Jagannathpur	65.90	96	430	222	208	48	27	21	
343147	Sonamui	70.81	89	357	188	169	32	20	12	
343148	Tentulya Bhumjan	235.19	495	2,113	1,058	1,055	293	145	148	
343149	Nandakishorpur	149.83	207	919	468	451	120	60	60	
343150	Jhanjia Nankar	98.00	187	929	466	463	105	51	54	
343151	Tegerya	76.36	99	481	230	251	63	27	36	
343152	Gobindapur	54.20	53	254	124	130	36	16	20	
343153	Gaighata	44.11	34	148	76	72	19	9	10	
343154	Bartarashya	42.39	12	49	24	25	6	2	4	
343155	Duliya Bherya	53.37	11	46	28	18	5	4	1	
343156	Elena	53.79	95	412	202	210	50	25	25	
343157	Dakibhara	15.94	60	276	148	128	15	9	6	
343158	Punja	31.34	62	277	139	138	22	10	12	
343159	Saika Patna	102.13	144	597	301	296	61	31	30	
343160	Chak Kishor	87.02	87	360	167	193	46	24	22	
343161	Madhab Chak	354.91	268	1,105	542	563	106	61	45	
343162	Hetedan	26.26	70	286	137	149	32	12	20	
343163	Deulbar	6.39	22	88	43	45	9	4	5	
343164	Madhabpur	84.77	144	624	335	289	72	34	38	
343165	Kunarpur	142.04	278	1,145	571	574	124	67	57	
343166	Kushda	151.24	243	1,002	494	508	101	51	50	
343167	Parulda	99.68	139	618	311	307	75	41	34	

PRIMARY CENSUS ABSTRACT

CENSUS ABSTRACT

Narayangarh

Scheduled Castes population			Scheduled Tribes population			Literates			Name of Village
Persons	Males	Females	Persons	Males	Females	Persons	Males	Females	
11	12	13	14	15	16	17	18	19	2
29	16	13	14	8	6	381	219	162	Kamagram
-----Un-inhabited-----									Kayem Khan Chak
-----Un-inhabited-----									Gotgerya
381	191	190	-	-	-	270	146	124	Bamnia
103	55	48	8	6	2	274	158	116	Kurumpur
632	353	279	552	282	270	2,138	1,214	924	Pakurseni
10	5	5	-	-	-	7	3	4	Kaigerya
-	-	-	186	95	91	155	93	62	Harinagerya
17	9	8	69	33	36	89	47	42	Mahammadpur
-	-	-	-	-	-	142	83	59	Dakshin Kontai
-	-	-	206	101	105	370	200	170	Kubirpur
-	-	-	245	120	125	413	234	179	Torra
-	-	-	295	151	144	271	166	105	Sanbarikbar
34	20	14	324	167	157	249	150	99	Mangalpur
115	60	55	35	16	19	343	200	143	Mankar Magura
-	-	-	37	22	15	152	87	65	Barmadhusudan
50	26	24	111	56	55	433	237	196	Magurya
-	-	-	51	29	22	374	200	174	Kanaisagar
-----Un-inhabited-----									Mirja Chak
-	-	-	37	17	20	286	165	121	Nishchinta
-	-	-	74	36	38	55	31	24	Chak Narottam
-	-	-	300	154	146	539	312	227	Chak Shaula
-----Un-inhabited-----									Chak Jatlya
-	-	-	-	-	-	269	144	125	Chak Lahari
32	15	17	359	185	174	764	434	330	Chakai
218	119	99	749	381	368	1,176	685	491	Gama
6	5	1	165	84	81	132	79	53	Kunjigerya
60	35	25	55	24	31	265	143	122	Shogurya
-	-	-	213	106	107	181	109	72	Eraidangar
561	282	279	216	102	114	692	384	308	Saibani
-----Un-inhabited-----									Chak Jahara
35	16	19	83	43	40	230	131	99	Chak Ganka
29	16	13	351	174	177	648	382	266	Sarisa
-	-	-	128	67	61	281	160	121	Jagannathpur
-	-	-	44	22	22	302	163	139	Sonamui
447	220	227	330	171	159	1,332	763	569	Tentulya Bhumjan
20	10	10	283	140	143	699	383	316	Nandakishorpur
-	-	-	245	121	124	580	345	235	Jhanjia Nankar
12	3	9	86	37	49	338	187	151	Tegerya
198	98	100	56	26	30	127	69	58	Gobindapur
142	74	68	-	-	-	94	54	40	Gaighata
27	12	15	2	1	1	26	17	9	Bartarashya
7	5	2	14	7	7	23	19	4	Duliya Bherya
336	160	176	5	3	2	214	119	95	Elena
4	3	1	11	8	3	203	125	78	Dakibhara
8	5	3	-	-	-	217	122	95	Punja
1	-	1	134	70	64	463	247	216	Saika Patna
-	-	-	91	39	52	246	126	120	Chak Kishor
53	27	26	116	50	66	820	432	388	Madhab Chak
-	-	-	-	-	-	231	121	110	Hetedan
-	-	-	88	43	45	61	37	24	Deulbar
27	15	12	124	68	56	440	264	176	Madhabpur
-	-	-	365	184	181	795	430	365	Kunarpur
27	11	16	332	158	174	665	367	298	Kushda
-	-	-	298	150	148	368	208	160	Parulda

VILLAGE PRIMARY
C D Block -

Location code number	Name of Village	Illiterates			Total workers			Main workers		
		Persons	Males	Females	Persons	Males	Females	Persons	Males	Females
1	2	20	21	22	23	24	25	26	27	28
343113	Kamargram	167	61	106	235	177	58	90	84	6
343114	Kayem Khan Chak	-----Un-inhabited-----								
343115	Gotgerya	-----Un-inhabited-----								
343116	Bamnia	118	49	69	236	114	122	119	99	20
343117	Kurumpur	133	54	79	187	130	57	120	106	14
343118	Pakurseni	758	279	479	1,194	838	356	847	713	134
343119	Kaigerya	3	2	1	4	3	1	4	3	1
343120	Harinagerya	88	34	54	140	80	60	124	66	58
343121	Mahammadpur	54	23	31	78	47	31	59	42	17
343122	Dakshin Kontai	30	6	24	65	60	5	61	59	2
343123	Kubirpur	133	48	85	155	144	11	134	127	7
343124	Torra	178	61	117	238	177	61	79	73	6
343125	Sanbarikbar	142	53	89	257	137	120	229	130	99
343126	Mangalpur	186	79	107	227	137	90	2	2	-
343127	Mankar Magura	158	61	97	312	164	148	170	114	56
343128	Barmadhusudan	55	22	33	82	67	15	35	35	-
343129	Magurya	101	36	65	347	179	168	236	123	113
343130	Kanaisagar	81	29	52	313	162	151	309	159	150
343131	Mirja Chak	-----Un-inhabited-----								
343132	Nishchinta	100	36	64	276	144	132	268	140	128
343133	Chak Narottam	25	8	17	44	21	23	42	19	23
343134	Chak Shaula	225	79	146	412	253	159	119	98	21
343135	Chak Jatlya	-----Un-inhabited-----								
343136	Chak Lahari	54	21	33	107	91	16	8	4	4
343137	Chakai	393	145	248	675	361	314	443	314	129
343138	Gama	698	264	434	901	544	357	539	425	114
343139	Kunjigerya	69	22	47	95	49	46	4	3	1
343140	Shogurya	99	41	58	160	94	66	14	8	6
343141	Eraidangar	85	27	58	124	67	57	124	67	57
343142	Saibani	274	91	183	368	285	83	308	232	76
343143	Chak Jahara	-----Un-inhabited-----								
343144	Chak Ganka	99	32	67	141	88	53	21	12	9
343145	Sarisa	287	109	178	349	279	70	290	253	37
343146	Jagannathpur	149	62	87	188	136	52	113	101	12
343147	Sonamui	55	25	30	164	113	51	123	98	25
343148	Tentulya Bhumjan	781	295	486	943	636	307	693	581	112
343149	Nandakishorpur	220	85	135	347	268	79	331	256	75
343150	Jhanjia Nankar	349	121	228	314	259	55	303	251	52
343151	Tegerya	143	43	100	169	139	30	158	132	26
343152	Gobindapur	127	55	72	142	75	67	65	65	-
343153	Gaighata	54	22	32	75	43	32	36	34	2
343154	Bartarashya	23	7	16	18	17	1	18	17	1
343155	Duliya Bherya	23	9	14	29	17	12	4	4	-
343156	Elena	198	83	115	177	112	65	34	26	8
343157	Dakibhara	73	23	50	148	100	48	43	42	1
343158	Punja	60	17	43	121	87	34	91	84	7
343159	Saika Patna	134	54	80	229	169	60	186	158	28
343160	Chak Kishor	114	41	73	144	106	38	74	68	6
343161	Madhab Chak	285	110	175	544	348	196	277	244	33
343162	Hetedan	55	16	39	97	85	12	91	83	8
343163	Deulbar	27	6	21	30	27	3	29	26	3
343164	Madhabpur	184	71	113	216	179	37	126	106	20
343165	Kunarpur	350	141	209	547	357	190	196	174	22
343166	Kushda	337	127	210	379	305	74	245	233	12
343167	Parulda	250	103	147	287	181	106	198	173	25

PRIMARY CENSUS ABSTRACT

CENSUS ABSTRACT

Narayangarh

Industrial category of main workers

Household industry													Name of Village 2
Cultivators			Agricultural labourers						Other workers				
Persons	Males	Females	Persons	Males	Females	Persons	Males	Females	Persons	Males	Females		
29	30	31	32	33	34	35	36	37	38	39	40		
36	36	-	24	21	3	-	-	-	30	27	3	Kamargram	
-----Un-inhabited-----												Kayem Khan Chak	
-----Un-inhabited-----												Gotgerya	
97	86	11	17	10	7	-	-	-	5	3	2	Bamnia	
52	52	-	45	38	7	3	3	-	20	13	7	Kurumpur	
383	376	7	310	216	94	17	13	4	137	108	29	Pakurseni	
2	1	1	1	1	-	-	-	-	1	1	-	Kaigerya	
32	23	9	90	43	47	-	-	-	2	-	2	Harinagerya	
8	8	-	46	30	16	-	-	-	5	4	1	Mahammadpur	
38	38	-	10	10	-	-	-	-	13	11	2	Dakshin Kontai	
98	94	4	34	32	2	-	-	-	2	1	1	Kubirpur	
11	11	-	26	25	1	-	-	-	42	37	5	Torra	
70	49	21	152	79	73	-	-	-	7	2	5	Sanbarikbar	
-	-	-	2	2	-	-	-	-	-	-	-	Mangalpur	
42	41	1	121	70	51	-	-	-	7	3	4	Mankar Magura	
26	26	-	9	9	-	-	-	-	-	-	-	Barmadhusudan	
160	80	80	63	34	29	3	3	-	10	6	4	Magurya	
304	154	150	-	-	-	-	-	-	5	5	-	Kanaisagar	
-----Un-inhabited-----												Mirja Chak	
156	101	55	106	38	68	2	-	2	4	1	3	Nishchinta	
-	-	-	42	19	23	-	-	-	-	-	-	Chak Narottam	
48	48	-	52	35	17	-	-	-	19	15	4	Chak Shaula	
-----Un-inhabited-----												Chak Jatlya	
-	-	-	1	1	-	-	-	-	7	3	4	Chak Lahari	
171	157	14	256	145	111	-	-	-	16	12	4	Chakai	
110	103	7	391	294	97	6	4	2	32	24	8	Gama	
-	-	-	1	1	-	1	1	-	2	1	1	Kunjigerya	
4	4	-	-	-	-	-	-	-	10	4	6	Shogurya	
-	-	-	123	67	56	-	-	-	1	-	1	Eraidangar	
77	77	-	213	139	74	-	-	-	18	16	2	Saibani	
-----Un-inhabited-----												Chak Jahara	
5	5	-	-	-	-	-	-	-	16	7	9	Chak Ganka	
109	108	1	146	115	31	1	1	-	34	29	5	Sarisa	
6	6	-	103	91	12	-	-	-	4	4	-	Jagannathpur	
50	48	2	52	35	17	1	1	-	20	14	6	Sonamui	
150	142	8	415	319	96	64	58	6	64	62	2	Tentulya Bhumjan	
157	147	10	121	63	58	12	7	5	41	39	2	Nandakishorpur	
55	54	1	166	121	45	12	11	1	70	65	5	Jhanjia Nankar	
95	91	4	49	31	18	1	1	-	13	9	4	Tegerya	
11	11	-	53	53	-	-	-	-	1	1	-	Gobindapur	
10	10	-	18	18	-	-	-	-	8	6	2	Gaighata	
11	11	-	4	3	1	-	-	-	3	3	-	Bartarashya	
-	-	-	3	3	-	-	-	-	1	1	-	Duliya Bherya	
2	2	-	30	23	7	-	-	-	2	1	1	Elena	
5	5	-	22	22	-	-	-	-	16	15	1	Dakibhara	
68	65	3	12	11	1	-	-	-	11	8	3	Punja	
111	109	2	43	26	17	-	-	-	32	23	9	Saika Patna	
61	58	3	3	2	1	2	-	2	8	8	-	Chak Kishor	
117	114	3	154	125	29	-	-	-	6	5	1	Madhab Chak	
79	74	5	4	3	1	1	1	-	7	5	2	Hetedan	
27	26	1	2	-	2	-	-	-	-	-	-	Deulbar	
37	37	-	63	50	13	8	6	2	18	13	5	Madhabpur	
87	84	3	74	65	9	1	1	-	34	24	10	Kunarpur	
122	118	4	82	82	-	2	2	-	39	31	8	Kushda	
86	83	3	85	70	15	-	-	-	27	20	7	Parulda	

VILLAGE PRIMARY
C D Block -

Location code number	Name of Village	Industrial category								
		Marginal workers			Cultivators			Agricultural labourers		
		Persons	Males	Females	Persons	Males	Females	Persons	Males	Females
1	2	41	42	43	44	45	46	47	48	49
343113	Kamargram	145	93	52	33	30	3	52	23	29
343114	Kayem Khan Chak				-----Un-inhabited-----					
343115	Gotgerya				-----Un-inhabited-----					
343116	Bamnia	117	15	102	13	4	9	104	11	93
343117	Kurumpur	67	24	43	1	1	-	59	18	41
343118	Pakurseni	347	125	222	29	21	8	270	78	192
343119	Kaigerya	-	-	-	-	-	-	-	-	-
343120	Harinagerya	16	14	2	4	4	-	8	7	1
343121	Mahammadpur	19	5	14	-	-	-	15	4	11
343122	Dakshin Kontai	4	1	3	-	-	-	-	-	-
343123	Kubirpur	21	17	4	1	1	-	19	16	3
343124	Torra	159	104	55	12	12	-	135	84	51
343125	Sanbarikbar	28	7	21	14	3	11	14	4	10
343126	Mangalpur	225	135	90	30	30	-	185	99	86
343127	Mankar Magura	142	50	92	36	33	3	33	8	25
343128	Barmadhusudan	47	32	15	12	10	2	35	22	13
343129	Magurya	111	56	55	-	-	-	107	54	53
343130	Kanaisagar	4	3	1	2	1	1	-	-	-
343131	Mirja Chak				-----Un-inhabited-----					
343132	Nishchinta	8	4	4	5	3	2	2	1	1
343133	Chak Narottam	2	2	-	-	-	-	2	2	-
343134	Chak Shaula	293	155	138	4	4	-	262	141	121
343135	Chak Jatlya				-----Un-inhabited-----					
343136	Chak Lahari	99	87	12	39	39	-	59	48	11
343137	Chakai	232	47	185	20	8	12	207	36	171
343138	Gama	362	119	243	14	3	11	333	112	221
343139	Kunjigerya	91	46	45	6	6	-	84	39	45
343140	Shogurya	146	86	60	43	32	11	100	52	48
343141	Eraidangar	-	-	-	-	-	-	-	-	-
343142	Saibani	60	53	7	20	19	1	34	29	5
343143	Chak Jahara				-----Un-inhabited-----					
343144	Chak Ganka	120	76	44	21	18	3	85	48	37
343145	Sarisa	59	26	33	-	-	-	56	23	33
343146	Jagannathpur	75	35	40	-	-	-	74	35	39
343147	Sonamui	41	15	26	4	3	1	32	9	23
343148	Tentulya Bhumjan	250	55	195	30	10	20	200	40	160
343149	Nandakishorpur	16	12	4	4	4	-	8	5	3
343150	Jhanjia Nankar	11	8	3	-	-	-	2	2	-
343151	Tegerya	11	7	4	1	1	-	10	6	4
343152	Gobindapur	77	10	67	-	-	-	77	10	67
343153	Gaighata	39	9	30	1	-	1	37	8	29
343154	Bartarashya	-	-	-	-	-	-	-	-	-
343155	Duliya Bherya	25	13	12	3	-	3	17	9	8
343156	Elena	143	86	57	-	-	-	143	86	57
343157	Dakibhara	105	58	47	40	24	16	60	30	30
343158	Punja	30	3	27	2	2	-	4	-	4
343159	Saika Patna	43	11	32	14	9	5	16	2	14
343160	Chak Kishor	70	38	32	2	1	1	57	35	22
343161	Madhab Chak	267	104	163	14	13	1	236	79	157
343162	Hetedan	6	2	4	1	1	-	4	-	4
343163	Deulbar	1	1	-	-	-	-	-	-	-
343164	Madhabpur	90	73	17	24	22	2	37	25	12
343165	Kunarpur	351	183	168	138	83	55	182	87	95
343166	Kushda	134	72	62	14	13	1	101	48	53
343167	Parulda	89	8	81	-	-	-	89	8	81

PRIMARY CENSUS ABSTRACT

CENSUS ABSTRACT

Narayangarh

of marginal workers

Household industry workers			Other workers			Non-workers			Name of Village	Location code number
Persons	Males	Females	Persons	Males	Females	Persons	Males	Females		
50	51	52	53	54	55	56	57	58	2	1
1	1	-	59	39	20	313	103	210	Kamargram	343113
			-----Un-inhabited-----						Kayem Khan Chak	343114
			-----Un-inhabited-----						Gotgerya	343115
-	-	-	-	-	-	152	81	71	Bamnia	343116
5	3	2	2	2	-	220	82	138	Kurumpur	343117
25	10	15	23	16	7	1,702	655	1,047	Pakurseni	343118
-	-	-	-	-	-	6	2	4	Kaigerya	343119
-	-	-	4	3	1	103	47	56	Harinagerya	343120
4	1	3	-	-	-	65	23	42	Mahammadpur	343121
-	-	-	4	1	3	107	29	78	Dakshin Kontai	343122
-	-	-	1	-	1	348	104	244	Kubirpur	343123
-	-	-	12	8	4	353	118	235	Torra	343124
-	-	-	-	-	-	156	82	74	Sanbarikbar	343125
-	-	-	10	6	4	208	92	116	Mangalpur	343126
3	-	3	70	9	61	189	97	92	Mankar Magura	343127
-	-	-	-	-	-	125	42	83	Barmadhusudan	343128
2	-	2	2	2	-	187	94	93	Magurya	343129
-	-	-	2	2	-	142	67	75	Kanaisagar	343130
			-----Un-inhabited-----						Mirja Chak	343131
-	-	-	1	-	1	110	57	53	Nishchinta	343132
-	-	-	-	-	-	36	18	18	Chak Narottam	343133
7	3	4	20	7	13	352	138	214	Chak Shaula	343134
			-----Un-inhabited-----						Chak Jatlya	343135
-	-	-	1	-	1	216	74	142	Chak Lahari	343136
1	-	1	4	3	1	482	218	264	Chakai	343137
5	2	3	10	2	8	973	405	568	Gama	343138
-	-	-	1	1	-	106	52	54	Kunjigerya	343139
-	-	-	3	2	1	204	90	114	Shogurya	343140
-	-	-	-	-	-	142	69	73	Eraidangar	343141
-	-	-	6	5	1	598	190	408	Saibani	343142
			-----Un-inhabited-----						Chak Jahara	343143
1	-	1	13	10	3	188	75	113	Chak Ganka	343144
-	-	-	3	3	-	586	212	374	Sarisa	343145
-	-	-	1	-	1	242	86	156	Jagannathpur	343146
-	-	-	5	3	2	193	75	118	Sonamui	343147
18	5	13	2	-	2	1,170	422	748	Tentulya Bhumjan	343148
-	-	-	4	3	1	572	200	372	Nandakishorpur	343149
4	2	2	5	4	1	615	207	408	Jhanjia Nankar	343150
-	-	-	-	-	-	312	91	221	Tegerya	343151
-	-	-	-	-	-	112	49	63	Gobindapur	343152
-	-	-	1	1	-	73	33	40	Gaighata	343153
-	-	-	-	-	-	31	7	24	Bartarashya	343154
-	-	-	5	4	1	17	11	6	Duliya Bherya	343155
-	-	-	-	-	-	235	90	145	Elena	343156
-	-	-	5	4	1	128	48	80	Dakibhara	343157
23	-	23	1	1	-	156	52	104	Punja	343158
-	-	-	13	-	13	368	132	236	Saika Patna	343159
7	-	7	4	2	2	216	61	155	Chak Kishor	343160
-	-	-	17	12	5	561	194	367	Madhab Chak	343161
-	-	-	1	1	-	189	52	137	Hetedan	343162
-	-	-	1	1	-	58	16	42	Deulbar	343163
11	9	2	18	17	1	408	156	252	Madhabpur	343164
3	1	2	28	12	16	598	214	384	Kunarpur	343165
4	-	4	15	11	4	623	189	434	Kushda	343166
-	-	-	-	-	-	331	130	201	Parulda	343167

VILLAGE PRIMARY
C D Block -

Location code number	Name of Village	Area of Village in hectares	Number of households	Total population (including institutional and houseless population)			Population in the age-group 0-6		
				Persons	Males	Females	Persons	Males	Females
1	2	3	4	5	6	7	8	9	10
343168	Lakshanda	84.90	122	521	264	257	45	23	22
343169	Hosenbar	44.14		-----Un-inhabited-----					
343170	Jethagerya	71.01	113	497	266	231	53	29	24
343171	Nayan Chak	18.96	17	70	37	33	11	5	6
343172	Asti Patna	60.27	121	508	260	248	35	19	16
343173	Chenga	91.05	119	518	259	259	76	32	44
343174	Manikara	42.61	183	785	386	399	87	38	49
343175	Siyara	123.96	374	1,807	921	886	272	126	146
343176	Takla	316.19	336	1,377	688	689	149	76	73
343177	Gamua	93.73	162	645	320	325	73	39	34
343178	Ahira	155.50	161	686	356	330	69	46	23
343179	Dangarpara	79.54	47	222	115	107	27	13	14
343180	Dhanubar	84.85	81	319	172	147	22	15	7
343181	Khursi	236.00	638	2,634	1,316	1,318	249	125	124
343182	Pratappur	81.50	103	415	216	199	50	28	22
343183	Tapasia	49.92	82	343	178	165	42	27	15
343184	Hatmukunda	29.25	35	135	73	62	18	10	8
343185	Dakshin Palasi	75.17	89	329	175	154	39	21	18
343186	Harida Batiaki	20.28	17	81	43	38	7	4	3
343187	Chak Mukunda	45.85	248	970	499	471	90	45	45
343188	Chaksiru	46.01	38	148	82	66	13	10	3
343189	Phulbheri Batitaki	38.31	61	220	116	104	23	11	12
343190	Bali Chatri	38.73	103	422	223	199	34	23	11
343191	Hati Khoda	60.23	95	408	212	196	34	19	15
343192	Khagra Bheri	42.54	28	89	44	45	13	6	7
343193	Dalaibar	71.22	73	316	158	158	35	15	20
343194	Porakala	110.16	215	880	440	440	91	41	50
343195	Gopinath Pur	199.11	320	1,390	710	680	139	71	68
343196	Kankur Gerya	64.97	78	320	152	168	25	10	15
343197	Ramnagar	18.03		-----Un-inhabited-----					
343198	Gobindapur	29.76	35	146	72	74	12	5	7
343199	Gobindapur Batitaki	32.57	60	244	119	125	45	28	17
343200	Chaul Kundi	68.41	39	190	96	94	23	13	10
343201	Paharpur	89.84	231	1,052	539	513	98	51	47
343202	Chhatrishbete	35.33		-----Un-inhabited-----					
343203	Duria	328.61	896	3,606	1,855	1,751	369	189	180
343204	Chak Rajib	23.07	83	324	166	158	30	16	14
343205	Rajpur	319.30	278	1,242	655	587	132	66	66
343206	Kush Bashan	155.65	163	751	392	359	62	29	33
343207	Adampur	128.69	123	605	303	302	42	21	21
343208	Jhaparsheni	17.60	75	352	181	171	20	14	6
343209	Keshipur	27.88	125	587	291	296	63	32	31
343210	Parulda	370.60	529	2,509	1,264	1,245	290	154	136
343211	Bera Chak	46.40		-----Un-inhabited-----					
343212	Ganua	376.91	650	2,803	1,397	1,406	346	175	171
343213	San Ganua	81.01	120	512	267	245	44	27	17
343214	Dash Rui	63.22	123	467	228	239	49	24	25
343215	Jatya	19.89	68	290	159	131	30	12	18
343216	Deulbar	58.51	101	455	233	222	45	22	23
343217	Masumchak	27.19	41	180	91	89	16	6	10
343218	Dangarpara	48.45	104	525	270	255	45	23	22
343219	Paharajpur	78.51	132	548	259	289	40	18	22
343220	Kismatjatya	23.56		-----Un-inhabited-----					
343221	Reripur	236.12	487	2,108	1,081	1,027	249	127	122
343222	Budarui	90.77	212	919	467	452	113	61	52

PRIMARY CENSUS ABSTRACT

CENSUS ABSTRACT

Narayangarh

Scheduled Castes population			Scheduled Tribes population			Literates			Name of Village
Persons	Males	Females	Persons	Males	Females	Persons	Males	Females	
11	12	13	14	15	16	17	18	19	2
57	31	26	186	90	96	378	222	156	Lakshanda
-----Un-inhabited-----									Hosenbar
274	142	132	172	95	77	366	214	152	Jethagerya
9	4	5	61	33	28	50	28	22	Nayan Chak
232	124	108	107	54	53	371	208	163	Asti Patna
141	69	72	77	38	39	376	213	163	Chenga
30	11	19	34	18	16	588	327	261	Manikara
96	48	48	-	-	-	1,082	593	489	Siyara
171	90	81	173	90	83	997	547	450	Takla
186	91	95	140	75	65	469	250	219	Gamua
147	70	77	45	24	21	533	293	240	Ahira
39	19	20	24	13	11	157	96	61	Dangarpara
15	8	7	22	10	12	268	148	120	Dhanubar
540	273	267	50	23	27	1,855	1,026	829	Khursi
12	4	8	85	51	34	279	165	114	Pratappur
-	-	-	3	2	1	274	146	128	Tapasia
-	-	-	18	9	9	112	63	49	Hatmukunda
32	16	16	-	-	-	265	149	116	Dakshin Palasi
21	11	10	-	-	-	62	35	27	Harida Batiaki
28	15	13	104	48	56	639	375	264	Chak Mukunda
89	50	39	10	5	5	104	59	45	Chaksiru
3	3	-	43	20	23	142	84	58	Phulbheri Batitaki
27	16	11	64	32	32	335	189	146	Bali Chatri
36	19	17	-	-	-	328	187	141	Hati Khoda
39	19	20	15	8	7	54	30	24	Khagra Bheri
155	73	82	15	10	5	247	133	114	Dalaibar
92	46	46	97	48	49	658	361	297	Porakala
270	139	131	92	44	48	1,066	597	469	Gopinath Pur
16	7	9	51	30	21	240	127	113	Kankur Gerya
-----Un-inhabited-----									Ramnagar
1	-	1	-	-	-	116	64	52	Gobindapur
217	101	116	2	1	1	149	80	69	Gobindapur Batitaki
26	13	13	-	-	-	119	65	54	Chaul Kundi
893	456	437	32	18	14	731	412	319	Paharpur
-----Un-inhabited-----									Chhatrishbete
443	228	215	396	211	185	2,704	1,493	1,211	Duria
13	9	4	13	6	7	255	141	114	Chak Rajib
240	133	107	158	76	82	873	513	360	Rajpur
-	-	-	93	50	43	580	335	245	Kush Bashan
23	14	9	50	25	25	490	250	240	Adampur
-	-	-	18	9	9	289	159	130	Jhaparsheni
1	-	1	36	18	18	463	245	218	Keshipur
254	121	133	203	95	108	1,875	1,019	856	Parulda
-----Un-inhabited-----									Bera Chak
1,579	787	792	406	201	205	1,662	928	734	Ganua
48	28	20	129	65	64	311	181	130	San Ganua
99	45	54	-	-	-	306	164	142	Dash Rui
56	31	25	-	-	-	211	130	81	Jatya
53	29	24	5	2	3	316	176	140	Deulbar
-	-	-	-	-	-	142	81	61	Masumchak
11	4	7	-	-	-	417	238	179	Dangarpara
-	-	-	50	24	26	441	220	221	Paharajpur
-----Un-inhabited-----									Kismatjatya
375	192	183	17	9	8	1,479	813	666	Reripur
210	109	101	118	61	57	632	361	271	Budarui

VILLAGE PRIMARY
C D Block -

Location code number	Name of Village	Illiterates			Total workers			Main workers		
		Persons	Males	Females	Persons	Males	Females	Persons	Males	Females
1	2	20	21	22	23	24	25	26	27	28
343168	Lakshanda	143	42	101	289	172	117	22	17	5
343169	Hosenbar	-----Un-inhabited-----								
343170	Jethagerya	131	52	79	219	147	72	195	134	61
343171	Nayan Chak	20	9	11	34	19	15	34	19	15
343172	Asti Patna	137	52	85	191	154	37	21	18	3
343173	Chenga	142	46	96	201	166	35	197	165	32
343174	Manikara	197	59	138	296	232	64	161	149	12
343175	Siyara	725	328	397	634	562	72	447	421	26
343176	Takla	380	141	239	629	409	220	570	393	177
343177	Gamua	176	70	106	228	187	41	109	99	10
343178	Ahira	153	63	90	408	214	194	405	211	194
343179	Dangarpara	65	19	46	87	67	20	46	36	10
343180	Dhanubar	51	24	27	145	110	35	105	93	12
343181	Khursi	779	290	489	1,095	771	324	509	404	105
343182	Pratappur	136	51	85	284	148	136	152	138	14
343183	Tapasia	69	32	37	106	88	18	13	13	-
343184	Hatmukunda	23	10	13	73	48	25	43	37	6
343185	Dakshin Palasi	64	26	38	124	81	43	28	27	1
343186	Harida Batiaki	19	8	11	23	17	6	2	1	1
343187	Chak Mukunda	331	124	207	573	325	248	292	256	36
343188	Chaksiru	44	23	21	75	43	32	62	41	21
343189	Phulbheri Batitaki	78	32	46	122	71	51	95	65	30
343190	Bali Chatri	87	34	53	222	131	91	30	24	6
343191	Hati Khoda	80	25	55	163	130	33	86	85	1
343192	Khagra Bheri	35	14	21	42	25	17	40	24	16
343193	Dalaibar	69	25	44	130	86	44	85	81	4
343194	Porakala	222	79	143	535	278	257	345	249	96
343195	Gopinath Pur	324	113	211	618	412	206	588	399	189
343196	Kankur Gerya	80	25	55	178	93	85	104	85	19
343197	Ramnagar	-----Un-inhabited-----								
343198	Gobindapur	30	8	22	69	39	30	40	37	3
343199	Gobindapur Batitaki	95	39	56	87	58	29	63	53	10
343200	Chaul Kundi	71	31	40	115	57	58	56	34	22
343201	Paharpur	321	127	194	360	289	71	132	118	14
343202	Chhatrishbete	-----Un-inhabited-----								
343203	Duria	902	362	540	1,431	1,083	348	989	896	93
343204	Chak Rajib	69	25	44	135	105	30	104	89	15
343205	Rajpur	369	142	227	422	401	21	231	223	8
343206	Kush Bashan	171	57	114	363	218	145	193	169	24
343207	Adampur	115	53	62	360	194	166	174	138	36
343208	Jhaparsheni	63	22	41	198	102	96	73	68	5
343209	Keshipur	124	46	78	341	178	163	105	96	9
343210	Parulda	634	245	389	1,436	775	661	758	524	234
343211	Bera Chak	-----Un-inhabited-----								
343212	Ganua	1,141	469	672	1,642	866	776	350	278	72
343213	San Ganua	201	86	115	274	154	120	21	16	5
343214	Dash Rui	161	64	97	302	150	152	172	99	73
343215	Jatya	79	29	50	153	99	54	23	23	-
343216	Deulbar	139	57	82	256	140	116	228	132	96
343217	Masumchak	38	10	28	99	52	47	85	50	35
343218	Dangarpara	108	32	76	327	172	155	282	146	136
343219	Paharajpur	107	39	68	236	172	64	213	164	49
343220	Kismatjatya	-----Un-inhabited-----								
343221	Reripur	629	268	361	1,015	682	333	530	496	34
343222	Budarui	287	106	181	503	268	235	210	195	15

PRIMARY CENSUS ABSTRACT

CENSUS ABSTRACT

Narayangarh

Industrial category of main workers

Household industry													Name of Village 2
Cultivators			Agricultural labourers workers						Other workers				
Persons	Males	Females	Persons	Males	Females	Persons	Males	Females	Persons	Males	Females		
29	30	31	32	33	34	35	36	37	38	39	40		
1	1	-	1	1	-	-	-	-	20	15	5	Lakshanda	
-----Un-inhabited-----												Hosenbar	
12	12	-	178	119	59	1	1	-	4	2	2	Jethagerya	
-	-	-	34	19	15	-	-	-	-	-	-	Nayan Chak	
7	7	-	4	3	1	-	-	-	10	8	2	Asti Patna	
83	83	-	89	61	28	1	1	-	24	20	4	Chenga	
95	90	5	46	44	2	1	1	-	19	14	5	Manikara	
78	77	1	136	126	10	-	-	-	233	218	15	Siyara	
133	130	3	335	203	132	11	1	10	91	59	32	Takla	
55	55	-	41	34	7	-	-	-	13	10	3	Gamua	
316	156	160	63	33	30	-	-	-	26	22	4	Ahira	
13	13	-	17	14	3	4	1	3	12	8	4	Dangarpara	
25	25	-	28	22	6	15	13	2	37	33	4	Dhanubar	
132	130	2	251	224	27	49	3	46	77	47	30	Khursi	
15	15	-	127	121	6	4	-	4	6	2	4	Pratappur	
6	6	-	-	-	-	-	-	-	7	7	-	Tapasia	
2	2	-	38	33	5	-	-	-	3	2	1	Hatmukunda	
10	10	-	11	11	-	-	-	-	7	6	1	Dakshin Palasi	
-	-	-	-	-	-	-	-	-	2	1	1	Harida Batiaki	
139	132	7	101	87	14	12	3	9	40	34	6	Chak Mukunda	
-	-	-	46	33	13	7	-	7	9	8	1	Chaksiru	
-	-	-	73	52	21	12	5	7	10	8	2	Phulbheri Batitaki	
7	7	-	2	2	-	-	-	-	21	15	6	Bali Chatri	
34	33	1	45	45	-	2	2	-	5	5	-	Hati Khoda	
-	-	-	24	12	12	11	7	4	5	5	-	Khagra Bheri	
29	28	1	42	42	-	6	6	-	8	5	3	Dalaibar	
130	128	2	75	70	5	82	7	75	58	44	14	Porakala	
197	184	13	219	141	78	90	3	87	82	71	11	Gopinath Pur	
34	34	-	47	39	8	7	1	6	16	11	5	Kankur Gerya	
-----Un-inhabited-----												Ramnagar	
8	8	-	30	27	3	-	-	-	2	2	-	Gobindapur	
1	1	-	52	45	7	9	6	3	1	1	-	Gobindapur Batitaki	
2	2	-	51	31	20	1	-	1	2	1	1	Chaul Kundi	
25	25	-	62	59	3	9	8	1	36	26	10	Paharpur	
-----Un-inhabited-----												Chhatrishbete	
389	385	4	445	391	54	3	1	2	152	119	33	Duria	
31	28	3	20	18	2	4	3	1	49	40	9	Chak Rajib	
51	51	-	160	159	1	-	-	-	20	13	7	Rajpur	
101	99	2	39	35	4	17	3	14	36	32	4	Kush Bashan	
95	92	3	37	30	7	23	1	22	19	15	4	Adampur	
13	13	-	53	53	-	4	-	4	3	2	1	Jhaparsheni	
46	46	-	56	49	7	1	-	1	2	1	1	Keshipur	
370	361	9	106	77	29	186	15	171	96	71	25	Parulda	
-----Un-inhabited-----												Bera Chak	
30	28	2	224	200	24	10	1	9	86	49	37	Ganua	
14	12	2	3	3	-	1	1	-	3	-	3	San Ganua	
14	14	-	152	82	70	3	-	3	3	3	-	Dash Rui	
15	15	-	6	6	-	-	-	-	2	2	-	Jatya	
12	12	-	103	101	2	94	5	89	19	14	5	Deulbar	
21	21	-	25	24	1	32	-	32	7	5	2	Masumchak	
89	89	-	52	52	-	135	-	135	6	5	1	Dangarpara	
167	152	15	1	1	-	28	1	27	17	10	7	Paharajpur	
-----Un-inhabited-----												Kismatjatya	
268	262	6	133	128	5	11	-	11	118	106	12	Reripur	
6	6	-	192	179	13	2	1	1	10	9	1	Budarui	

VILLAGE PRIMARY
C D Block -

Location code number	Name of Village	Industrial category								
		Marginal workers			Cultivators			Agricultural labourers		
		Persons	Males	Females	Persons	Males	Females	Persons	Males	Females
1	2	41	42	43	44	45	46	47	48	49
343168	Lakshanda	267	155	112	164	97	67	102	58	44
343169	Hosenbar	-----Un-inhabited-----								
343170	Jethagerya	24	13	11	1	1	-	23	12	11
343171	Nayan Chak	-	-	-	-	-	-	-	-	-
343172	Asti Patna	170	136	34	56	53	3	108	78	30
343173	Chenga	4	1	3	1	-	1	-	-	-
343174	Manikara	135	83	52	29	28	1	49	36	13
343175	Siyara	187	141	46	7	5	2	97	76	21
343176	Takla	59	16	43	3	2	1	37	14	23
343177	Gamua	119	88	31	14	14	-	104	74	30
343178	Ahira	3	3	-	2	2	-	-	-	-
343179	Dangarpara	41	31	10	1	1	-	38	30	8
343180	Dhanubar	40	17	23	5	3	2	18	8	10
343181	Khursi	586	367	219	65	61	4	402	286	116
343182	Pratappur	132	10	122	3	3	-	69	6	63
343183	Tapasia	93	75	18	10	10	-	66	65	1
343184	Hatmukunda	30	11	19	3	3	-	20	8	12
343185	Dakshin Palasi	96	54	42	-	-	-	56	51	5
343186	Harida Batiaki	21	16	5	-	-	-	12	12	-
343187	Chak Mukunda	281	69	212	16	8	8	188	60	128
343188	Chaksiru	13	2	11	-	-	-	12	2	10
343189	Phulbheri Batitaki	27	6	21	-	-	-	11	5	6
343190	Bali Chatri	192	107	85	36	35	1	91	69	22
343191	Hati Khoda	77	45	32	1	1	-	45	42	3
343192	Khagra Bheri	2	1	1	-	-	-	1	-	1
343193	Dalaibar	45	5	40	-	-	-	1	-	1
343194	Porakala	190	29	161	1	1	-	49	17	32
343195	Gopinath Pur	30	13	17	3	2	1	16	7	9
343196	Kankur Gerya	74	8	66	17	5	12	10	1	9
343197	Ramnagar	-----Un-inhabited-----								
343198	Gobindapur	29	2	27	-	-	-	1	-	1
343199	Gobindapur Batitaki	24	5	19	-	-	-	2	2	-
343200	Chaul Kundi	59	23	36	-	-	-	58	23	35
343201	Paharpur	228	171	57	12	9	3	204	161	43
343202	Chhatrishbete	-----Un-inhabited-----								
343203	Duria	442	187	255	51	18	33	335	161	174
343204	Chak Rajib	31	16	15	7	6	1	17	9	8
343205	Rajpur	191	178	13	12	12	-	167	162	5
343206	Kush Bashan	170	49	121	16	16	-	42	15	27
343207	Adampur	186	56	130	56	39	17	29	14	15
343208	Jhaparsheni	125	34	91	-	-	-	42	30	12
343209	Keshipur	236	82	154	22	21	1	56	48	8
343210	Parulda	678	251	427	191	130	61	160	98	62
343211	Bera Chak	-----Un-inhabited-----								
343212	Ganua	1,292	588	704	23	21	2	882	517	365
343213	San Ganua	253	138	115	13	9	4	155	96	59
343214	Dash Rui	130	51	79	1	1	-	126	50	76
343215	Jatya	130	76	54	1	1	-	69	68	1
343216	Deulbar	28	8	20	-	-	-	8	7	1
343217	Masumchak	14	2	12	-	-	-	1	1	-
343218	Dangarpara	45	26	19	-	-	-	1	1	-
343219	Paharajpur	23	8	15	6	4	2	1	1	-
343220	Kismatjatya	-----Un-inhabited-----								
343221	Reripur	485	186	299	8	5	3	196	166	30
343222	Budarui	293	73	220	2	2	-	146	65	81

PRIMARY CENSUS ABSTRACT

CENSUS ABSTRACT

Narayangarh

of marginal workers

Household industry workers			Other workers			Non-workers			Name of Village	Location code number
Persons	Males	Females	Persons	Males	Females	Persons	Males	Females		
50	51	52	53	54	55	56	57	58	2	1
-	-	-	1	-	1	232	92	140	Lakshanda	343168
-----Un-inhabited-----									Hosenbar	343169
-	-	-	-	-	-	278	119	159	Jethagerya	343170
-	-	-	-	-	-	36	18	18	Nayan Chak	343171
-	-	-	6	5	1	317	106	211	Asti Patna	343172
2	-	2	1	1	-	317	93	224	Chenga	343173
33	4	29	24	15	9	489	154	335	Manikara	343174
8	1	7	75	59	16	1,173	359	814	Siyara	343175
17	-	17	2	-	2	748	279	469	Takla	343176
-	-	-	1	-	1	417	133	284	Gamua	343177
-	-	-	1	1	-	278	142	136	Ahira	343178
2	-	2	-	-	-	135	48	87	Dangarpara	343179
14	4	10	3	2	1	174	62	112	Dhanubar	343180
90	6	84	29	14	15	1,539	545	994	Khursi	343181
59	-	59	1	1	-	131	68	63	Pratappur	343182
16	-	16	1	-	1	237	90	147	Tapasia	343183
7	-	7	-	-	-	62	25	37	Hatmukunda	343184
38	1	37	2	2	-	205	94	111	Dakshin Palasi	343185
8	3	5	1	1	-	58	26	32	Harida Batiaki	343186
75	1	74	2	-	2	397	174	223	Chak Mukunda	343187
1	-	1	-	-	-	73	39	34	Chaksiru	343188
16	1	15	-	-	-	98	45	53	Phulbheri Batitaki	343189
64	2	62	1	1	-	200	92	108	Bali Chatri	343190
29	-	29	2	2	-	245	82	163	Hati Khoda	343191
-	-	-	1	1	-	47	19	28	Khagra Bheri	343192
12	-	12	32	5	27	186	72	114	Dalaibar	343193
102	-	102	38	11	27	345	162	183	Porakala	343194
7	3	4	4	1	3	772	298	474	Gopinath Pur	343195
45	1	44	2	1	1	142	59	83	Kankur Gerya	343196
-----Un-inhabited-----									Ramnagar	343197
25	2	23	3	-	3	77	33	44	Gobindapur	343198
10	3	7	12	-	12	157	61	96	Gobindapur Batitaki	343199
1	-	1	-	-	-	75	39	36	Chaul Kundi	343200
5	-	5	7	1	6	692	250	442	Paharpur	343201
-----Un-inhabited-----									Chhatrishbete	343202
35	-	35	21	8	13	2,175	772	1,403	Duria	343203
6	1	5	1	-	1	189	61	128	Chak Rajib	343204
8	-	8	4	4	-	820	254	566	Rajpur	343205
88	2	86	24	16	8	388	174	214	Kush Bashan	343206
98	1	97	3	2	1	245	109	136	Adampur	343207
79	2	77	4	2	2	154	79	75	Jhaparsheni	343208
152	7	145	6	6	-	246	113	133	Keshipur	343209
301	8	293	26	15	11	1,073	489	584	Parulda	343210
-----Un-inhabited-----									Bera Chak	343211
312	7	305	75	43	32	1,161	531	630	Ganua	343212
42	3	39	43	30	13	238	113	125	San Ganua	343213
3	-	3	-	-	-	165	78	87	Dash Rui	343214
57	4	53	3	3	-	137	60	77	Jatya	343215
20	1	19	-	-	-	199	93	106	Deulbar	343216
12	-	12	1	1	-	81	39	42	Masumchak	343217
22	7	15	22	18	4	198	98	100	Dangarpara	343218
10	-	10	6	3	3	312	87	225	Paharajpur	343219
-----Un-inhabited-----									Kismatjatya	343220
266	3	263	15	12	3	1,093	399	694	Reripur	343221
81	3	78	64	3	61	416	199	217	Budarui	343222

VILLAGE PRIMARY
C D Block -

Location code number	Name of Village	Area of Village in hectares	Number of households	Total population (including institutional and houseless population)			Population in the age-group 0-6		
				Persons	Males	Females	Persons	Males	Females
1	2	3	4	5	6	7	8	9	10
343223	Janardanpur	83.79	190	786	404	382	83	47	36
343224	Gaita	30.76	71	314	157	157	30	14	16
343225	Jaita	34.60	90	425	223	202	47	25	22
343226	Gaitakismat	42.04	47	213	113	100	33	17	16
343227	Kotbar	125.28	172	832	426	406	87	49	38
343228	Bhatpara	118.17	201	927	471	456	97	55	42
343229	Bhaobhtna	46.99				-----Un-inhabited-----			
343230	Pachasbetya	87.63	140	729	376	353	84	45	39
343231	Lakshanda	163.89	214	950	493	457	90	47	43
343232	Bantata	250.50	165	737	375	362	105	58	47
343233	Chanpinagar	24.18				-----Un-inhabited-----			
343234	Jalahari Sankarkara	373.04	428	2,013	1,019	994	236	127	109
343235	Ganga Jamuna	70.26	141	620	328	292	64	32	32
343236	Sarisa	151.89	180	816	403	413	95	43	52
343237	Bikal Munda	45.47	59	305	148	157	32	13	19
343238	Durgapur	36.30	25	116	58	58	7	4	3
343239	Balipat	78.09	57	248	123	125	29	15	14
343240	Pariya Chak	16.89	19	80	44	36	8	4	4
343241	Indreswarpur	67.66	72	368	184	184	50	22	28
343242	Uinadan	20.24	19	78	45	33	8	6	2
343243	Bakhrabad	150.58	311	1,295	653	642	152	74	78
343244	Jethagera	31.59	50	201	95	106	25	12	13
343245	Mathura	15.25	37	146	75	71	6	4	2
343246	Tegeria	56.64	107	460	235	225	47	26	21
343247	Sarisagerya	50.99	42	183	92	91	18	8	10
343248	Maniraj	75.24	93	453	231	222	49	26	23
343249	Siyaliya	66.16	54	276	140	136	46	24	22
343250	Patli	55.77	87	426	220	206	57	36	21
343251	Maniraj Batitaki	22.08	43	189	94	95	14	5	9
343252	Sara Chak	21.14	21	100	50	50	11	5	6
343253	Kanta Bani	59.51	74	394	202	192	59	33	26
343254	Pustaria	46.90	48	234	112	122	27	13	14
343255	Kamia Chak	54.54	112	528	293	235	63	37	26
343256	Bengda	290.04	450	1,997	995	1,002	281	138	143
343257	Kaduya Chak	57.12	21	99	53	46	9	5	4
343258	Krishnapur	63.94	145	698	333	365	90	43	47
343259	Raghunath Chak	90.76	85	378	195	183	45	26	19
343260	Banshidharpur	47.19	94	407	203	204	39	17	22
343261	Chhotamatkatpur	19.36	250	1,137	571	566	115	54	61
343262	Mahammadpur	68.86	753	3,278	1,620	1,658	295	156	139
343263	Belda	34.16	186	762	386	376	75	39	36
343264	Bara Matkatpur	298.70	850	3,800	1,919	1,881	388	206	182
343265	Haragobindapur	44.00	15	73	37	36	7	5	2
343266	Jadab Chak	49.62	19	82	40	42	10	5	5
343267	Palsia	55.69	20	87	44	43	9	4	5
343268	Shashinda	148.14	727	3,188	1,611	1,577	320	169	151
343269	Barbalia	79.28	137	669	324	345	92	42	50
343270	Gajna	20.23	59	297	148	149	42	22	20
343271	Panigatia	13.99	45	177	88	89	13	5	8
343272	Kuli	48.45	123	526	252	274	60	27	33
343273	Mayna Para	127.38	310	1,358	681	677	170	83	87
343274	Binodpur	79.84	187	810	397	413	110	54	56
343275	Bodamara	40.18				-----Un-inhabited-----			
343276	Chandan Sarisha	63.27	42	173	82	91	25	13	12
343277	Chandanpur	44.82	61	238	112	126	33	17	16

PRIMARY CENSUS ABSTRACT

CENSUS ABSTRACT

Narayangarh

Scheduled Castes population			Scheduled Tribes population			Literates			Name of Village
Persons	Males	Females	Persons	Males	Females	Persons	Males	Females	
11	12	13	14	15	16	17	18	19	2
326	166	160	76	38	38	556	307	249	Janardanpur
115	57	58	5	4	1	253	133	120	Gaita
-	-	-	54	29	25	341	194	147	Jaita
24	12	12	59	32	27	163	92	71	Gaitakismat
-	-	-	80	37	43	632	338	294	Kotbar
24	10	14	294	141	153	600	330	270	Bhatpara
-----Un-inhabited-----									Bhaobhtna
606	313	293	24	10	14	579	317	262	Pachasbetya
18	9	9	94	48	46	705	404	301	Lakshanda
166	91	75	549	274	275	439	267	172	Bantata
-----Un-inhabited-----									Chanpinagar
488	236	252	857	433	424	1,520	816	704	Jalahari Sankarkara
9	5	4	104	55	49	439	257	182	Ganga Jamuna
117	56	61	74	33	41	615	325	290	Sarisa
39	20	19	-	-	-	230	127	103	Bikal Munda
18	9	9	-	-	-	83	47	36	Durgapur
88	37	51	61	31	30	188	101	87	Balipat
15	10	5	65	34	31	46	30	16	Pariya Chak
158	83	75	106	52	54	241	141	100	Indreswarpur
9	4	5	-	-	-	60	36	24	Unadan
191	102	89	84	39	45	947	516	431	Bakhrabad
176	83	93	2	2	-	124	63	61	Jethagera
8	5	3	-	-	-	119	64	55	Mathura
78	41	37	41	17	24	365	197	168	Tegeria
5	2	3	23	14	9	165	84	81	Sarisagerya
68	34	34	42	17	25	286	166	120	Maniraj
-	-	-	174	85	89	156	95	61	Siyaliya
51	25	26	47	25	22	338	178	160	Patli
37	18	19	26	12	14	152	85	67	Maniraj Batitaki
-	-	-	-	-	-	82	44	38	Sara Chak
5	2	3	87	44	43	267	146	121	Kanta Bani
-	-	-	20	10	10	174	90	84	Pustaria
6	6	-	9	9	-	430	250	180	Kamia Chak
560	275	285	357	179	178	1,282	714	568	Bengda
-	-	-	99	53	46	48	28	20	Kaduya Chak
63	29	34	259	120	139	479	260	219	Krishnapur
17	9	8	217	116	101	242	134	108	Raghnath Chak
55	26	29	200	102	98	288	157	131	Banshidharpur
47	20	27	67	30	37	905	485	420	Chhotamatkatpur
673	315	358	42	21	21	2,702	1,385	1,317	Mahammadpur
163	83	80	141	64	77	665	338	327	Belda
1,673	839	834	458	233	225	2,858	1,540	1,318	Bara Matkatpur
40	21	19	-	-	-	52	25	27	Haragobindapur
65	34	31	13	4	9	65	33	32	Jadab Chak
-	-	-	-	-	-	72	38	34	Palsia
557	288	269	258	126	132	2,493	1,341	1,152	Shashinda
70	37	33	233	111	122	491	261	230	Barbalia
121	62	59	5	3	2	191	113	78	Gajna
131	68	63	-	-	-	120	70	50	Panigatia
253	119	134	1	1	-	370	198	172	Kuli
36	20	16	456	227	229	786	436	350	Mayna Para
163	82	81	249	120	129	552	295	257	Binodpur
-----Un-inhabited-----									Bodamara
-	-	-	127	57	70	96	49	47	Chandan Sarisha
33	13	20	108	57	51	143	71	72	Chandanpur

VILLAGE PRIMARY
C D Block -

Location code number	Name of Village	Illiterates			Total workers			Main workers		
		Persons	Males	Females	Persons	Males	Females	Persons	Males	Females
1	2	20	21	22	23	24	25	26	27	28
343223	Janardanpur	230	97	133	387	262	125	157	146	11
343224	Gaita	61	24	37	158	95	63	46	40	6
343225	Jaita	84	29	55	251	152	99	158	133	25
343226	Gaitakismat	50	21	29	119	67	52	56	54	2
343227	Kotbar	200	88	112	336	248	88	199	189	10
343228	Bhatpara	327	141	186	461	290	171	331	226	105
343229	Bhaobhtna	-----Un-inhabited-----								
343230	Pachasbetya	150	59	91	460	241	219	47	42	5
343231	Lakshanda	245	89	156	589	313	276	284	241	43
343232	Bantata	298	108	190	471	242	229	416	236	180
343233	Chanpinagar	-----Un-inhabited-----								
343234	Jalahari Sankarkara	493	203	290	1,224	614	610	813	407	406
343235	Ganga Jamuna	181	71	110	390	205	185	198	184	14
343236	Sarisa	201	78	123	506	251	255	190	175	15
343237	Bikal Munda	75	21	54	184	95	89	75	71	4
343238	Durgapur	33	11	22	47	33	14	26	24	2
343239	Balipat	60	22	38	110	70	40	67	59	8
343240	Pariya Chak	34	14	20	53	28	25	22	16	6
343241	Indreswarpur	127	43	84	213	113	100	42	42	-
343242	Uinadan	18	9	9	54	29	25	8	8	-
343243	Bakhrabad	348	137	211	801	396	405	352	311	41
343244	Jethagera	77	32	45	95	59	36	46	46	-
343245	Mathura	27	11	16	50	46	4	42	42	-
343246	Tegeria	95	38	57	167	132	35	71	68	3
343247	Sarisagerya	18	8	10	56	55	1	55	55	-
343248	Maniraj	167	65	102	172	142	30	156	138	18
343249	Siyaliya	120	45	75	100	71	29	52	48	4
343250	Patli	88	42	46	164	124	40	105	92	13
343251	Maniraj Batitaki	37	9	28	79	61	18	14	12	2
343252	Sara Chak	18	6	12	50	38	12	26	26	-
343253	Kanta Bani	127	56	71	155	115	40	10	8	2
343254	Pustaria	60	22	38	88	74	14	36	31	5
343255	Kamia Chak	98	43	55	185	177	8	158	156	2
343256	Bengda	715	281	434	787	582	205	607	520	87
343257	Kaduya Chak	51	25	26	47	26	21	-	-	-
343258	Krishnapur	219	73	146	299	206	93	183	171	12
343259	Raghunath Chak	136	61	75	158	109	49	27	26	1
343260	Banshidharpur	119	46	73	218	124	94	89	76	13
343261	Chhotamatkatpur	232	86	146	468	366	102	424	343	81
343262	Mahammadpur	576	235	341	1,075	886	189	717	627	90
343263	Belda	97	48	49	360	243	117	274	207	67
343264	Bara Matkatpur	942	379	563	1,593	1,156	437	1,118	914	204
343265	Haragobindapur	21	12	9	33	18	15	7	6	1
343266	Jadab Chak	17	7	10	32	19	13	22	17	5
343267	Palsia	15	6	9	30	26	4	12	11	1
343268	Shashinda	695	270	425	1,025	869	156	748	659	89
343269	Barbalia	178	63	115	289	200	89	131	123	8
343270	Gajna	106	35	71	125	87	38	66	62	4
343271	Panigatia	57	18	39	98	59	39	41	38	3
343272	Kuli	156	54	102	173	141	32	88	76	12
343273	Mayna Para	572	245	327	717	419	298	390	291	99
343274	Binodpur	258	102	156	344	244	100	271	220	51
343275	Bodamara	-----Un-inhabited-----								
343276	Chandan Sarisha	77	33	44	103	55	48	73	53	20
343277	Chandanpur	95	41	54	135	67	68	121	65	56

PRIMARY CENSUS ABSTRACT

CENSUS ABSTRACT

Narayangarh

Industrial category of main workers

Household industry													Name of Village 2
Cultivators			Agricultural labourers			workers			Other workers				
Persons	Males	Females	Persons	Males	Females	Persons	Males	Females	Persons	Males	Females		
29	30	31	32	33	34	35	36	37	38	39	40		
81	81	-	49	43	6	3	3	-	24	19	5	Janardanpur	
19	17	2	8	8	-	-	-	-	19	15	4	Gaita	
91	88	3	50	37	13	7	1	6	10	7	3	Jaita	
6	5	1	38	37	1	-	-	-	12	12	-	Gaitakismat	
131	129	2	38	37	1	1	-	1	29	23	6	Kotbar	
110	108	2	188	95	93	8	2	6	25	21	4	Bhatpara	
-----Un-inhabited-----												Bhaobhtna	
12	12	-	20	20	-	1	-	1	14	10	4	Pachasbetya	
24	24	-	191	184	7	29	1	28	40	32	8	Lakshanda	
123	77	46	282	154	128	2	1	1	9	4	5	Bantata	
-----Un-inhabited-----												Chanpinagar	
33	19	14	766	375	391	1	1	-	13	12	1	Jalahari Sankarkara	
39	39	-	96	88	8	5	5	-	58	52	6	Ganga Jamuna	
50	46	4	119	111	8	2	2	-	19	16	3	Sarisa	
45	44	1	24	22	2	3	3	-	3	2	1	Bikal Munda	
9	7	2	2	2	-	2	2	-	13	13	-	Durgapur	
28	28	-	24	19	5	1	1	-	14	11	3	Balipat	
13	10	3	7	4	3	-	-	-	2	2	-	Pariya Chak	
29	29	-	3	3	-	1	1	-	9	9	-	Indreswarpur	
5	5	-	-	-	-	-	-	-	3	3	-	Unadan	
131	130	1	173	141	32	2	2	-	46	38	8	Bakhrabad	
31	31	-	3	3	-	1	1	-	11	11	-	Jethagera	
21	21	-	3	3	-	3	3	-	15	15	-	Mathura	
35	35	-	13	13	-	1	1	-	22	19	3	Tegeria	
54	54	-	1	1	-	-	-	-	-	-	-	Sarisagerya	
77	77	-	43	28	15	-	-	-	36	33	3	Maniraj	
3	3	-	43	39	4	-	-	-	6	6	-	Siyaliya	
29	29	-	43	34	9	-	-	-	33	29	4	Patli	
1	1	-	5	4	1	-	-	-	8	7	1	Maniraj Batitaki	
14	14	-	-	-	-	-	-	-	12	12	-	Sara Chak	
3	3	-	-	-	-	-	-	-	7	5	2	Kanta Bani	
-	-	-	8	4	4	-	-	-	28	27	1	Pustaria	
82	82	-	21	20	1	-	-	-	55	54	1	Kamia Chak	
165	164	1	241	169	72	6	5	1	195	182	13	Bengda	
-	-	-	-	-	-	-	-	-	-	-	-	Kaduya Chak	
52	52	-	33	26	7	5	4	1	93	89	4	Krishnapur	
-	-	-	1	1	-	-	-	-	26	25	1	Raghunath Chak	
8	7	1	22	16	6	1	1	-	58	52	6	Banshidharpur	
27	22	5	22	17	5	38	32	6	337	272	65	Chhotamatkatpur	
3	3	-	26	20	6	14	14	-	674	590	84	Mahammadpur	
5	4	1	11	6	5	12	11	1	246	186	60	Belda	
150	143	7	271	162	109	32	30	2	665	579	86	Bara Matkatpur	
3	3	-	2	1	1	-	-	-	2	2	-	Haragobindapur	
3	2	1	2	1	1	1	-	1	16	14	2	Jadab Chak	
4	4	-	1	1	-	1	1	-	6	5	1	Palsia	
42	42	-	82	77	5	16	13	3	608	527	81	Shashinda	
26	26	-	9	8	1	-	-	-	96	89	7	Barbalia	
1	1	-	8	8	-	-	-	-	57	53	4	Gajna	
-	-	-	12	11	1	-	-	-	29	27	2	Panigatia	
2	1	1	20	15	5	-	-	-	66	60	6	Kuli	
24	22	2	195	128	67	3	3	-	168	138	30	Mayna Para	
32	29	3	117	81	36	3	3	-	119	107	12	Binodpur	
-----Un-inhabited-----												Bodamara	
47	39	8	14	4	10	2	1	1	10	9	1	Chandan Sarisha	
64	59	5	50	1	49	6	4	2	1	1	-	Chandanpur	

VILLAGE PRIMARY
C D Block -

Location code number	Name of Village	Industrial category								
		Marginal workers			Cultivators			Agricultural labourers		
		Persons	Males	Females	Persons	Males	Females	Persons	Males	Females
1	2	41	42	43	44	45	46	47	48	49
343223	Janardanpur	230	116	114	89	46	43	45	35	10
343224	Gaita	112	55	57	84	42	42	9	8	1
343225	Jaita	93	19	74	67	10	57	26	9	17
343226	Gaitakismat	63	13	50	1	1	-	21	6	15
343227	Kotbar	137	59	78	19	14	5	48	32	16
343228	Bhatpara	130	64	66	39	35	4	23	19	4
343229	Bhaobhnta	-----Un-inhabited-----								
343230	Pachasbetya	413	199	214	-	-	-	358	194	164
343231	Lakshanda	305	72	233	-	-	-	89	65	24
343232	Bantata	55	6	49	18	2	16	27	4	23
343233	Chanpinagar	-----Un-inhabited-----								
343234	Jalahari Sankarkara	411	207	204	11	5	6	394	199	195
343235	Ganga Jamuna	192	21	171	1	1	-	188	18	170
343236	Sarisa	316	76	240	86	16	70	220	53	167
343237	Bikal Munda	109	24	85	17	6	11	91	17	74
343238	Durgapur	21	9	12	2	1	1	19	8	11
343239	Balipat	43	11	32	5	3	2	32	4	28
343240	Pariya Chak	31	12	19	1	-	1	30	12	18
343241	Indreswarpur	171	71	100	28	15	13	143	56	87
343242	Uinadan	46	21	25	9	7	2	36	13	23
343243	Bakhrabad	449	85	364	138	14	124	295	64	231
343244	Jethagera	49	13	36	-	-	-	45	11	34
343245	Mathura	8	4	4	-	-	-	2	2	-
343246	Tegeria	96	64	32	9	8	1	84	53	31
343247	Sarisagerya	1	-	1	-	-	-	1	-	1
343248	Maniraj	16	4	12	1	1	-	15	3	12
343249	Siyaliya	48	23	25	3	2	1	40	16	24
343250	Patli	59	32	27	12	12	-	38	13	25
343251	Maniraj Batitaki	65	49	16	44	41	3	19	8	11
343252	Sara Chak	24	12	12	15	9	6	7	1	6
343253	Kanta Bani	145	107	38	52	48	4	88	58	30
343254	Pustaria	52	43	9	40	37	3	9	4	5
343255	Kamia Chak	27	21	6	1	1	-	19	15	4
343256	Bengda	180	62	118	16	9	7	131	29	102
343257	Kaduya Chak	47	26	21	-	-	-	44	23	21
343258	Krishnapur	116	35	81	8	5	3	78	19	59
343259	Raghnath Chak	131	83	48	5	5	-	98	52	46
343260	Banshidharpur	129	48	81	27	8	19	99	38	61
343261	Chhotamatkatpur	44	23	21	2	1	1	4	3	1
343262	Mahammadpur	358	259	99	15	15	-	49	36	13
343263	Belda	86	36	50	6	1	5	54	18	36
343264	Bara Matkatpur	475	242	233	102	61	41	243	92	151
343265	Haragobindapur	26	12	14	1	1	-	25	11	14
343266	Jadab Chak	10	2	8	-	-	-	5	2	3
343267	Palsia	18	15	3	2	1	1	16	14	2
343268	Shashinda	277	210	67	6	5	1	52	29	23
343269	Barbalia	158	77	81	-	-	-	158	77	81
343270	Gajna	59	25	34	1	-	1	54	24	30
343271	Panigatia	57	21	36	1	-	1	44	15	29
343272	Kuli	85	65	20	-	-	-	73	54	19
343273	Mayna Para	327	128	199	29	7	22	271	109	162
343274	Binodpur	73	24	49	-	-	-	60	11	49
343275	Bodamara	-----Un-inhabited-----								
343276	Chandan Sarisha	30	2	28	1	-	1	29	2	27
343277	Chandanpur	14	2	12	-	-	-	14	2	12

PRIMARY CENSUS ABSTRACT

CENSUS ABSTRACT

Narayangarh

of marginal workers										Location code number
Household industry workers			Other workers			Non-workers			Name of Village 2	
Persons	Males	Females	Persons	Males	Females	Persons	Males	Females		1
50	51	52	53	54	55	56	57	58		
16	4	12	80	31	49	399	142	257	Janardanpur	343223
9	-	9	10	5	5	156	62	94	Gaita	343224
-	-	-	-	-	-	174	71	103	Jaita	343225
36	2	34	5	4	1	94	46	48	Gaitakismat	343226
45	1	44	25	12	13	496	178	318	Kotbar	343227
47	1	46	21	9	12	466	181	285	Bhatpara	343228
-----Un-inhabited-----									Bhaobhtna	343229
49	-	49	6	5	1	269	135	134	Pachasbetya	343230
208	4	204	8	3	5	361	180	181	Lakshanda	343231
1	-	1	9	-	9	266	133	133	Bantata	343232
-----Un-inhabited-----									Chanpinagar	343233
-	-	-	6	3	3	789	405	384	Jalahari Sankarkara	343234
2	1	1	1	1	-	230	123	107	Ganga Jamuna	343235
2	2	-	8	5	3	310	152	158	Sarisa	343236
-	-	-	1	1	-	121	53	68	Bikal Munda	343237
-	-	-	-	-	-	69	25	44	Durgapur	343238
1	-	1	5	4	1	138	53	85	Balipat	343239
-	-	-	-	-	-	27	16	11	Pariya Chak	343240
-	-	-	-	-	-	155	71	84	Indreswarpur	343241
-	-	-	1	1	-	24	16	8	Uinadan	343242
7	-	7	9	7	2	494	257	237	Bakhrabad	343243
2	-	2	2	2	-	106	36	70	Jethagera	343244
2	-	2	4	2	2	96	29	67	Mathura	343245
-	-	-	3	3	-	293	103	190	Tegeria	343246
-	-	-	-	-	-	127	37	90	Sarisagerya	343247
-	-	-	-	-	-	281	89	192	Maniraj	343248
-	-	-	5	5	-	176	69	107	Siyaliya	343249
-	-	-	9	7	2	262	96	166	Patli	343250
-	-	-	2	-	2	110	33	77	Maniraj Batitaki	343251
-	-	-	2	2	-	50	12	38	Sara Chak	343252
-	-	-	5	1	4	239	87	152	Kanta Bani	343253
-	-	-	3	2	1	146	38	108	Pustaria	343254
1	-	1	6	5	1	343	116	227	Kamia Chak	343255
5	1	4	28	23	5	1,210	413	797	Bengda	343256
-	-	-	3	3	-	52	27	25	Kaduya Chak	343257
15	3	12	15	8	7	399	127	272	Krishnapur	343258
-	-	-	28	26	2	220	86	134	Raghunath Chak	343259
-	-	-	3	2	1	189	79	110	Banshidharpur	343260
4	2	2	34	17	17	669	205	464	Chhotamatkatpur	343261
16	13	3	278	195	83	2,203	734	1,469	Mahammadpur	343262
2	2	-	24	15	9	402	143	259	Belda	343263
25	17	8	105	72	33	2,207	763	1,444	Bara Matkatpur	343264
-	-	-	-	-	-	40	19	21	Haragobindapur	343265
-	-	-	5	-	5	50	21	29	Jadab Chak	343266
-	-	-	-	-	-	57	18	39	Palsia	343267
26	21	5	193	155	38	2,163	742	1,421	Shashinda	343268
-	-	-	-	-	-	380	124	256	Barbalia	343269
2	-	2	2	1	1	172	61	111	Gajna	343270
-	-	-	12	6	6	79	29	50	Panigatia	343271
-	-	-	12	11	1	353	111	242	Kuli	343272
2	2	-	25	10	15	641	262	379	Mayna Para	343273
-	-	-	13	13	-	466	153	313	Binodpur	343274
-----Un-inhabited-----									Bodamara	343275
-	-	-	-	-	-	70	27	43	Chandan Sarisha	343276
-	-	-	-	-	-	103	45	58	Chandanpur	343277

VILLAGE PRIMARY
C D Block -

Location code number	Name of Village	Area of Village in hectares	Number of households	Total population (including institutional and houseless population)			Population in the age-group 0-6		
				Persons	Males	Females	Persons	Males	Females
1	2	3	4	5	6	7	8	9	10
343278	Sagra	22.92	22	99	50	49	12	6	6
343279	Naya Para	32.50	50	211	114	97	24	13	11
343280	Babalpur	122.85	201	936	475	461	93	48	45
343281	Krishnaar	12.23	5	24	9	15	2	1	1
343282	Ektal	89.86	112	508	244	264	63	33	30
343283	Gajlia	31.13	29	141	66	75	16	6	10
343284	Kendua	26.43	6	22	12	10	2	1	1
343285	Kutki	222.95	375	1,698	865	833	209	115	94
343286	Tentulia	14.63	12	50	21	29	6	-	6
343287	Bajagerya	27.70							
343288	Ambhichandi	22.77							
343289	Bisar Bania	31.39	21	107	51	56	16	9	7
343290	Bhalukar	86.13	97	442	217	225	45	24	21
343291	Agarsthi	99.67	46	195	99	96	20	10	10
343292	Behala	23.90	52	217	123	94	12	7	5
343293	Kharikar	76.10	119	537	274	263	81	49	32
343294	Amdan	39.79							
343295	Agar	31.80	53	204	105	99	13	6	7
343296	Godakpur	16.80	18	94	45	49	9	7	2
343297	Khatnagar	87.41	256	1,226	598	628	144	71	73
343298	Sanyapara	96.32	248	1,189	600	589	146	77	69
343299	Nilambarpur	82.62	70	335	169	166	39	14	25
343300	Baicha	20.34	19	92	46	46	12	4	8
343301	Sagar Nagar	53.46	69	331	167	164	45	31	14
343302	Nikursini	45.17	76	350	177	173	31	18	13
343303	Laljhuri	49.02	23	106	54	52	20	9	11
343304	Haldia	101.58	97	419	210	209	48	16	32
343305	Kalyanpur	66.22	72	342	176	166	46	22	24
343306	Srirampur	64.83							
343307	Fatepur	48.40	51	261	140	121	36	19	17
343308	Suria	79.12	67	337	174	163	48	23	25
343309	Chandpur	4.01	59	262	124	138	39	19	20
343310	Dakshin Lohapur	44.25	33	150	80	70	27	13	14
343311	Barbatia	40.56							
343312	Mannya	206.90	259	1,144	584	560	108	51	57
343313	Kashimpur	63.80	182	764	375	389	97	40	57
343314	Kunarda	50.44	44	196	98	98	23	12	11
343315	Dagra	29.43	55	248	119	129	21	9	12
343316	Chak Palasia	20.40	63	298	149	149	48	24	24
343317	Nahapur	405.90	437	1,906	943	963	195	94	101
343318	Ranipur	25.93	46	220	114	106	20	10	10
343319	Salajpur	144.07	204	977	502	475	138	73	65
343320	Jethia	47.35	27	144	74	70	28	13	15
343321	Anchrar	74.57	47	233	121	112	25	13	12
343322	Kachra	35.43							
343323	Kamnia Chak	27.75							
343324	Rauta	28.97							
343325	Shuja Nagar	178.48	256	1,169	562	607	157	74	83
343326	Chatla	126.41	159	763	381	382	94	50	44
343327	Uttar Bhetia	39.06	52	206	102	104	33	13	20
343328	Budhi Chak	46.85	38	145	69	76	20	9	11
343329	Arijuni	78.10	125	504	257	247	49	20	29
343330	Rasulpur	88.27	200	1,025	515	510	119	59	60
343331	Haribar	44.68	119	544	274	270	74	32	42
343332	Kashbaasanda	74.87	512	2,483	1,242	1,241	387	195	192

PRIMARY CENSUS ABSTRACT

CENSUS ABSTRACT

Narayangarh

Scheduled Castes population			Scheduled Tribes population			Literates			Name of Village
Persons	Males	Females	Persons	Males	Females	Persons	Males	Females	
11	12	13	14	15	16	17	18	19	2
16	9	7	22	11	11	57	31	26	Sagra
-	-	-	211	114	97	110	78	32	Naya Para
128	65	63	400	205	195	692	379	313	Babalpur
24	9	15	-	-	-	18	7	11	Krishnaar
148	68	80	255	125	130	377	201	176	Ektal
-	-	-	141	66	75	89	50	39	Gajlia
-	-	-	22	12	10	7	6	1	Kendua
154	70	84	541	280	261	1,206	653	553	Kutki
-	-	-	17	6	11	36	20	16	Tentulia
-----Un-inhabited-----									Bajagerya
-----Un-inhabited-----									Ambhichandi
-	-	-	-	-	-	79	40	39	Bisar Bania
35	16	19	-	-	-	352	180	172	Bhalukar
-	-	-	-	-	-	163	87	76	Agarsthi
80	49	31	-	-	-	154	94	60	Behala
222	117	105	140	67	73	273	147	126	Kharikar
-----Un-inhabited-----									Amdan
9	5	4	58	29	29	165	96	69	Agar
-	-	-	-	-	-	83	37	46	Godakpur
195	94	101	559	275	284	738	400	338	Khatnagar
103	49	54	291	155	136	848	463	385	Sanyapara
22	12	10	199	97	102	259	147	112	Nilambarpur
-	-	-	92	46	46	62	40	22	Baicha
5	4	1	294	151	143	167	94	73	Sagar Nagar
8	5	3	112	55	57	278	150	128	Nikursini
-	-	-	106	54	52	52	31	21	Laljhuri
17	7	10	354	180	174	257	158	99	Haldia
35	19	16	288	149	139	227	132	95	Kalyanpur
-----Un-inhabited-----									Srirampur
46	24	22	132	69	63	218	118	100	Fatepur
41	21	20	209	107	102	277	145	132	Suria
-	-	-	38	17	21	133	86	47	Chandpur
-	-	-	-	-	-	93	52	41	Dakshin Lohapur
-----Un-inhabited-----									Barbatia
299	146	153	320	171	149	856	478	378	Mannya
214	101	113	203	100	103	491	281	210	Kashimpur
53	27	26	79	37	42	116	66	50	Kunarda
106	51	55	3	2	1	189	97	92	Dagra
-	-	-	254	125	129	144	87	57	Chak Palasia
84	42	42	503	241	262	1,396	755	641	Nahapur
-	-	-	-	-	-	192	101	91	Ranipur
335	172	163	369	190	179	602	349	253	Salajpur
-	-	-	144	74	70	80	53	27	Jethia
142	75	67	76	37	39	157	90	67	Anchrar
-----Un-inhabited-----									Kachra
-----Un-inhabited-----									Kamnia Chak
-----Un-inhabited-----									Rauta
70	37	33	419	186	233	774	423	351	Shuja Nagar
294	148	146	-	-	-	569	293	276	Chatla
10	4	6	128	65	63	138	82	56	Uttar Bhetia
9	5	4	111	52	59	106	56	50	Budhi Chak
21	14	7	24	9	15	429	232	197	Arijuni
628	317	311	218	112	106	710	392	318	Rasulpur
399	203	196	59	31	28	415	229	186	Haribar
590	300	290	92	44	48	1,543	844	699	Kashbaasanda

VILLAGE PRIMARY
C D Block -

Location code number	Name of Village	Illiterates			Total workers			Main workers		
		Persons	Males	Females	Persons	Males	Females	Persons	Males	Females
1	2	20	21	22	23	24	25	26	27	28
343278	Sagra	42	19	23	37	30	7	13	11	2
343279	Naya Para	101	36	65	117	67	50	11	10	1
343280	Babalpur	244	96	148	538	295	243	234	170	64
343281	Krishnaar	6	2	4	12	6	6	10	6	4
343282	Ektal	131	43	88	267	149	118	209	124	85
343283	Gajlia	52	16	36	56	38	18	6	6	-
343284	Kendua	15	6	9	11	6	5	8	6	2
343285	Kutki	492	212	280	794	497	297	140	128	12
343286	Tentulia	14	1	13	23	17	6	20	16	4
343287	Bajagerya				-----Un-inhabited-----					
343288	Ambhichandi				-----Un-inhabited-----					
343289	Bisar Bania	28	11	17	57	29	28	44	26	18
343290	Bhalukar	90	37	53	253	131	122	124	118	6
343291	Agarsthi	32	12	20	102	65	37	57	54	3
343292	Behala	63	29	34	137	75	62	101	64	37
343293	Kharikar	264	127	137	273	162	111	164	136	28
343294	Amdan				-----Un-inhabited-----					
343295	Agar	39	9	30	75	57	18	26	19	7
343296	Godakpur	11	8	3	30	25	5	20	17	3
343297	Khatnagar	488	198	290	613	364	249	304	230	74
343298	Sanyapara	341	137	204	457	354	103	350	297	53
343299	Nilambarpur	76	22	54	200	110	90	168	98	70
343300	Baicha	30	6	24	39	21	18	36	21	15
343301	Sagar Nagar	164	73	91	179	90	89	16	11	5
343302	Nikursini	72	27	45	146	95	51	125	89	36
343303	Laljhuri	54	23	31	56	30	26	-	-	-
343304	Haldia	162	52	110	195	116	79	66	50	16
343305	Kalyanpur	115	44	71	191	90	101	90	83	7
343306	Srirampur				-----Un-inhabited-----					
343307	Fatepur	43	22	21	179	92	87	66	57	9
343308	Suria	60	29	31	248	130	118	62	53	9
343309	Chandpur	129	38	91	104	69	35	24	21	3
343310	Dakshin Lohapur	57	28	29	75	38	37	38	24	14
343311	Barbatia				-----Un-inhabited-----					
343312	Mannya	288	106	182	760	386	374	335	285	50
343313	Kashimpur	273	94	179	388	224	164	150	119	31
343314	Kunarda	80	32	48	121	65	56	64	41	23
343315	Dagra	59	22	37	159	80	79	60	45	15
343316	Chak Palasia	154	62	92	124	85	39	28	23	5
343317	Nahapur	510	188	322	960	574	386	521	404	117
343318	Ranipur	28	13	15	65	59	6	46	44	2
343319	Salajpur	375	153	222	535	306	229	393	279	114
343320	Jethia	64	21	43	92	50	42	89	49	40
343321	Anchrar	76	31	45	115	76	39	101	72	29
343322	Kachra				-----Un-inhabited-----					
343323	Kamnia Chak				-----Un-inhabited-----					
343324	Rauta				-----Un-inhabited-----					
343325	Shuja Nagar	395	139	256	383	324	59	213	188	25
343326	Chatla	194	88	106	282	221	61	140	118	22
343327	Uttar Bhetia	68	20	48	117	66	51	13	13	-
343328	Budhi Chak	39	13	26	90	46	44	14	12	2
343329	Arjuni	75	25	50	168	143	25	154	133	21
343330	Rasulpur	315	123	192	424	298	126	249	209	40
343331	Haribar	129	45	84	206	166	40	141	128	13
343332	Kashbaasanda	940	398	542	960	694	266	661	593	68

PRIMARY CENSUS ABSTRACT

CENSUS ABSTRACT

Narayangarh

Industrial category of main workers

Household industry													Name of Village 2
Cultivators			Agricultural labourers						Other workers				
Persons	Males	Females	Persons	Males	Females	Persons	Males	Females	Persons	Males	Females		
29	30	31	32	33	34	35	36	37	38	39	40		
8	8	-	1	1	-	-	-	-	4	2	2	Sagra	
2	2	-	4	4	-	-	-	-	5	4	1	Naya Para	
64	59	5	102	66	36	17	6	11	51	39	12	Babalpur	
-	-	-	9	5	4	-	-	-	1	1	-	Krishnaar	
12	12	-	30	18	12	152	85	67	15	9	6	Ektal	
4	4	-	1	1	-	-	-	-	1	1	-	Gajlia	
6	5	1	2	1	1	-	-	-	-	-	-	Kendua	
43	42	1	11	11	-	1	1	-	85	74	11	Kutki	
9	9	-	4	1	3	1	1	-	6	5	1	Tentulia	
-----Un-inhabited-----												Bajagerya	
-----Un-inhabited-----												Ambhichandi	
4	4	-	40	22	18	-	-	-	-	-	-	Bisar Bania	
80	79	1	7	4	3	-	-	-	37	35	2	Bhalukar	
39	39	-	7	6	1	1	1	-	10	8	2	Agarsthi	
25	25	-	75	39	36	-	-	-	1	-	1	Behala	
50	48	2	100	76	24	-	-	-	14	12	2	Kharikar	
-----Un-inhabited-----												Amdan	
7	6	1	1	1	-	2	1	1	16	11	5	Agar	
10	9	1	1	1	-	-	-	-	9	7	2	Godakpur	
42	42	-	164	109	55	3	3	-	95	76	19	Khatnagar	
112	111	1	124	83	41	-	-	-	114	103	11	Sanyapara	
4	4	-	130	69	61	2	2	-	32	23	9	Nilambarpur	
11	6	5	24	14	10	-	-	-	1	1	-	Baicha	
3	2	1	4	2	2	-	-	-	9	7	2	Sagar Nagar	
37	28	9	50	27	23	-	-	-	38	34	4	Nikursini	
-	-	-	-	-	-	-	-	-	-	-	-	Laljhuri	
-	-	-	29	21	8	-	-	-	37	29	8	Haldia	
79	75	4	4	1	3	1	1	-	6	6	-	Kalyanpur	
-----Un-inhabited-----												Srirampur	
3	3	-	59	50	9	-	-	-	4	4	-	Fatepur	
17	14	3	40	34	6	-	-	-	5	5	-	Suria	
2	2	-	11	9	2	1	1	-	10	9	1	Chandpur	
-	-	-	37	23	14	1	1	-	-	-	-	Dakshin Lohapur	
-----Un-inhabited-----												Barbatia	
130	123	7	186	151	35	-	-	-	19	11	8	Mannya	
13	12	1	117	91	26	1	1	-	19	15	4	Kashimpur	
3	3	-	58	37	21	2	1	1	1	-	1	Kunarda	
10	10	-	34	28	6	1	-	1	15	7	8	Dagra	
7	7	-	15	11	4	-	-	-	6	5	1	Chak Palasia	
164	160	4	218	128	90	10	8	2	129	108	21	Nahapur	
42	41	1	-	-	-	-	-	-	4	3	1	Ranipur	
33	33	-	256	164	92	4	2	2	100	80	20	Salajpur	
10	9	1	71	34	37	-	-	-	8	6	2	Jethia	
24	23	1	54	30	24	4	3	1	19	16	3	Anchrar	
-----Un-inhabited-----												Kachra	
-----Un-inhabited-----												Kamnia Chak	
-----Un-inhabited-----												Rauta	
103	103	-	90	74	16	2	2	-	18	9	9	Shuja Nagar	
69	66	3	33	22	11	2	1	1	36	29	7	Chatla	
-	-	-	1	1	-	-	-	-	12	12	-	Uttar Bhetia	
-	-	-	1	1	-	-	-	-	13	11	2	Budhi Chak	
53	53	-	31	17	14	-	-	-	70	63	7	Arjuni	
28	27	1	99	85	14	2	1	1	120	96	24	Rasulpur	
41	41	-	36	31	5	7	7	-	57	49	8	Haribar	
123	118	5	204	164	40	47	42	5	287	269	18	Kashbaasanda	

VILLAGE PRIMARY
C D Block -

Location code number	Name of Village	Industrial category								
		Marginal workers			Cultivators			Agricultural labourers		
		Persons	Males	Females	Persons	Males	Females	Persons	Males	Females
1	2	41	42	43	44	45	46	47	48	49
343278	Sagra	24	19	5	-	-	-	20	15	5
343279	Naya Para	106	57	49	4	1	3	96	55	41
343280	Babalpur	304	125	179	11	3	8	174	78	96
343281	Krishnaar	2	-	2	-	-	-	2	-	2
343282	Ektal	58	25	33	3	3	-	2	-	2
343283	Gajlia	50	32	18	-	-	-	50	32	18
343284	Kendua	3	-	3	-	-	-	3	-	3
343285	Kutki	654	369	285	169	115	54	461	243	218
343286	Tentulia	3	1	2	-	-	-	-	-	-
343287	Bajagerya	-----Un-inhabited-----								
343288	Ambhichandi	-----Un-inhabited-----								
343289	Bisar Bania	13	3	10	-	-	-	8	3	5
343290	Bhalukar	129	13	116	4	4	-	124	9	115
343291	Agarsthi	45	11	34	2	2	-	42	9	33
343292	Behala	36	11	25	-	-	-	36	11	25
343293	Kharikar	109	26	83	34	4	30	75	22	53
343294	Amdan	-----Un-inhabited-----								
343295	Agar	49	38	11	2	1	1	6	4	2
343296	Godakpur	10	8	2	1	1	-	1	1	-
343297	Khatnagar	309	134	175	26	15	11	273	114	159
343298	Sanyapara	107	57	50	3	3	-	36	28	8
343299	Nilambarpur	32	12	20	5	2	3	21	8	13
343300	Baicha	3	-	3	3	-	3	-	-	-
343301	Sagar Nagar	163	79	84	14	7	7	142	65	77
343302	Nikursini	21	6	15	2	-	2	11	1	10
343303	Laljhuri	56	30	26	2	1	1	43	18	25
343304	Haldia	129	66	63	1	-	1	122	62	60
343305	Kalyanpur	101	7	94	3	3	-	97	3	94
343306	Srirampur	-----Un-inhabited-----								
343307	Fatepur	113	35	78	13	4	9	92	26	66
343308	Suria	186	77	109	12	5	7	160	63	97
343309	Chandpur	80	48	32	-	-	-	53	35	18
343310	Dakshin Lohapur	37	14	23	1	-	1	29	13	16
343311	Barbatia	-----Un-inhabited-----								
343312	Mannya	425	101	324	39	16	23	381	84	297
343313	Kashimpur	238	105	133	26	22	4	204	80	124
343314	Kunarda	57	24	33	2	1	1	33	20	13
343315	Dagra	99	35	64	4	-	4	88	33	55
343316	Chak Palasia	96	62	34	5	5	-	83	51	32
343317	Nahapur	439	170	269	12	7	5	258	122	136
343318	Ranipur	19	15	4	-	-	-	1	1	-
343319	Salajpur	142	27	115	9	5	4	108	14	94
343320	Jethia	3	1	2	-	-	-	2	1	1
343321	Anchrar	14	4	10	-	-	-	9	3	6
343322	Kachra	-----Un-inhabited-----								
343323	Kamnia Chak	-----Un-inhabited-----								
343324	Rauta	-----Un-inhabited-----								
343325	Shuja Nagar	170	136	34	24	24	-	144	110	34
343326	Chatla	142	103	39	73	64	9	41	14	27
343327	Uttar Bhetia	104	53	51	-	-	-	90	42	48
343328	Budhi Chak	76	34	42	-	-	-	64	27	37
343329	Arjuni	14	10	4	6	5	1	6	3	3
343330	Rasulpur	175	89	86	11	10	1	146	63	83
343331	Haribar	65	38	27	9	8	1	47	21	26
343332	Kashbaasanda	299	101	198	7	4	3	214	47	167

PRIMARY CENSUS ABSTRACT

CENSUS ABSTRACT

Narayangarh

of marginal workers

Household industry workers			Other workers			Non-workers			Name of Village	Location code number
Persons	Males	Females	Persons	Males	Females	Persons	Males	Females		
50	51	52	53	54	55	56	57	58	2	1
2	2	-	2	2	-	62	20	42	Sagra	343278
3	-	3	3	1	2	94	47	47	Naya Para	343279
99	34	65	20	10	10	398	180	218	Babalpur	343280
-	-	-	-	-	-	12	3	9	Krishnaar	343281
45	18	27	8	4	4	241	95	146	Ektal	343282
-	-	-	-	-	-	85	28	57	Gajlia	343283
-	-	-	-	-	-	11	6	5	Kendua	343284
20	9	11	4	2	2	904	368	536	Kutki	343285
3	1	2	-	-	-	27	4	23	Tentulia	343286
-	-	-	-----Un-inhabited-----			-	-	-	Bajagerya	343287
-	-	-	-----Un-inhabited-----			-	-	-	Ambhichandi	343288
-	-	-	5	-	5	50	22	28	Bisar Bania	343289
-	-	-	1	-	1	189	86	103	Bhalukar	343290
-	-	-	1	-	1	93	34	59	Agarsthi	343291
-	-	-	-	-	-	80	48	32	Behala	343292
-	-	-	-	-	-	264	112	152	Kharikar	343293
-	-	-	-----Un-inhabited-----			-	-	-	Amdan	343294
5	5	-	36	28	8	129	48	81	Agar	343295
1	1	-	7	5	2	64	20	44	Godakpur	343296
1	1	-	9	4	5	613	234	379	Khatnagar	343297
1	-	1	67	26	41	732	246	486	Sanyapara	343298
-	-	-	6	2	4	135	59	76	Nilambarpur	343299
-	-	-	-	-	-	53	25	28	Baicha	343300
-	-	-	7	7	-	152	77	75	Sagar Nagar	343301
-	-	-	8	5	3	204	82	122	Nikursini	343302
-	-	-	11	11	-	50	24	26	Laljhuri	343303
-	-	-	6	4	2	224	94	130	Haldia	343304
-	-	-	1	1	-	151	86	65	Kalyanpur	343305
-	-	-	-----Un-inhabited-----			-	-	-	Srirampur	343306
2	2	-	6	3	3	82	48	34	Fatepur	343307
-	-	-	14	9	5	89	44	45	Suria	343308
26	12	14	1	1	-	158	55	103	Chandpur	343309
4	1	3	3	-	3	75	42	33	Dakshin Lohapur	343310
-	-	-	-----Un-inhabited-----			-	-	-	Barbatia	343311
1	-	1	4	1	3	384	198	186	Mannya	343312
2	-	2	6	3	3	376	151	225	Kashimpur	343313
22	3	19	-	-	-	75	33	42	Kunarda	343314
7	2	5	-	-	-	89	39	50	Dagra	343315
4	3	1	4	3	1	174	64	110	Chak Palasia	343316
27	12	15	142	29	113	946	369	577	Nahapur	343317
-	-	-	18	14	4	155	55	100	Ranipur	343318
-	-	-	25	8	17	442	196	246	Salajpur	343319
-	-	-	1	-	1	52	24	28	Jethia	343320
2	-	2	3	1	2	118	45	73	Anchrar	343321
-	-	-	-----Un-inhabited-----			-	-	-	Kachra	343322
-	-	-	-----Un-inhabited-----			-	-	-	Kamnia Chak	343323
-	-	-	-----Un-inhabited-----			-	-	-	Rauta	343324
2	2	-	-	-	-	786	238	548	Shuja Nagar	343325
-	-	-	28	25	3	481	160	321	Chatla	343326
2	1	1	12	10	2	89	36	53	Uttar Bhetia	343327
4	1	3	8	6	2	55	23	32	Budhi Chak	343328
-	-	-	2	2	-	336	114	222	Arjuni	343329
-	-	-	18	16	2	601	217	384	Rasulpur	343330
-	-	-	9	9	-	338	108	230	Haribar	343331
30	8	22	48	42	6	1,523	548	975	Kashbaasanda	343332

VILLAGE PRIMARY
C D Block -

Location code number	Name of Village	Area of Village in hectares	Number of households	Total population (including institutional and houseless population)			Population in the age-group 0-6		
				Persons	Males	Females	Persons	Males	Females
1	2	3	4	5	6	7	8	9	10
343333	Asanda	123.65	124	587	297	290	61	28	33
343334	Lal Nagar	14.77	46	227	118	109	13	9	4
343335	Amdabad	10.97	34	177	95	82	22	12	10
343336	Madhabpur	32.35	38	179	87	92	17	6	11
343337	Paharajpur	39.30	54	243	127	116	26	16	10
343338	Nayan Basan	54.37	124	595	307	288	69	35	34
343339	Akanda	327.80	580	2,854	1,468	1,386	376	201	175
343340	Khurdamahamadpur	40.82	21	95	50	45	9	7	2
343341	Kalyan Chak	30.68	32	150	75	75	20	10	10
343342	Gobindapur	125.67	38	147	77	70	14	7	7
343343	Ugrasanda	27.66	41	204	100	104	22	9	13
343344	Ukrasanda	95.12	209	1,010	530	480	115	63	52
343345	Uttar Karkara	61.12	145	584	296	288	43	24	19
343346	Hosenpur	54.88	215	905	478	427	87	52	35
343347	Dakshin Harkara	155.34	102	440	215	225	41	17	24
343348	Kuliya	26.48							
343349	Mirachak	21.17	26	110	52	58	10	5	5
343350	Bardai	245.24	290	1,239	649	590	131	72	59
343351	Chaugerya	21.37	23	112	58	54	6	-	6
343352	Chanberya	28.49	68	325	171	154	20	14	6
343353	Bisharpur	45.82	70	262	136	126	22	7	15
343354	Kagli	73.25	69	301	149	152	46	21	25
343355	Balarampur	42.53	31	136	64	72	14	6	8
343356	Barbisharpur	28.57	25	109	56	53	13	5	8
343357	Dhobania	44.11	127	541	286	255	58	30	28
343358	Jagatpur	110.45	176	726	381	345	81	42	39
343359	Diglar	81.75	93	501	240	261	66	33	33
343360	Kamargerya	51.00	70	284	150	134	29	19	10
343361	Dhobania Patna	31.05	29	125	60	65	18	9	9
343362	Haripur	129.49	74	337	172	165	43	22	21
343363	Gharbank	42.46	64	312	157	155	28	9	19
343364	Takrar	154.55	222	940	489	451	94	51	43
343365	Satera Bati	28.24	60	254	126	128	33	13	20
343366	Khalina	121.41	256	1,226	614	612	152	70	82
343367	Mandar Tophrik	13.25	10	35	12	23	4	-	4
343368	Khulia	102.49	103	425	227	198	50	26	24
343369	Mandar	121.90	150	692	361	331	84	47	37
343370	Sundarpur	29.07	52	198	100	98	19	8	11
343371	Jangira	76.49	73	314	173	141	28	21	7
343372	Birbarpur	153.38	177	846	405	441	105	52	53
343373	Shaljora	172.38	313	1,331	687	644	148	80	68
343374	Deula	166.37	211	946	468	478	111	54	57
343375	Sarsa	74.24	83	383	188	195	47	21	26
343376	Mohanchak	63.88	2	7	3	4	1	-	1
343377	Uttaar Mulkuria	93.14	95	428	216	212	43	17	26
343378	Belibasdebpur	53.42	75	353	187	166	45	22	23
343379	Baman Sarasha	87.79	124	602	312	290	70	38	32
343380	Mulkuria	95.68	43	202	102	100	19	9	10
343381	Pachashbetiya	127.99	209	1,012	512	500	108	51	57
343382	Tarua	163.99	285	1,215	641	574	133	70	63
343383	Maishamura	23.08	20	82	38	44	11	4	7
343384	Maisha Chak	36.90	42	193	107	86	13	5	8
343385	Laudungri	147.72	128	511	258	253	50	26	24
343386	Paikhola	146.21	250	1,055	538	517	115	56	59
343387	Kiyajhuri	40.62	110	447	239	208	74	41	33

PRIMARY CENSUS ABSTRACT

CENSUS ABSTRACT

Narayangarh

Scheduled Castes population			Scheduled Tribes population			Literates			Name of Village
Persons	Males	Females	Persons	Males	Females	Persons	Males	Females	
11	12	13	14	15	16	17	18	19	2
281	143	138	304	154	150	421	238	183	Asanda
200	108	92	-	-	-	199	107	92	Lal Nagar
128	67	61	-	-	-	119	70	49	Amdabad
90	45	45	88	41	47	112	67	45	Madhabpur
174	92	82	34	16	18	161	96	65	Paharajpur
426	228	198	75	35	40	447	257	190	Nayan Basan
237	115	122	160	83	77	1,850	1,014	836	Akanda
-	-	-	17	9	8	78	41	37	Khurdamahamadpur
8	5	3	52	27	25	92	52	40	Kalyan Chak
-	-	-	48	26	22	110	59	51	Gobindapur
144	72	72	-	-	-	139	80	59	Ugrasanda
424	223	201	77	37	40	713	407	306	Ukrasanda
109	61	48	-	-	-	488	258	230	Uttar Karkara
40	22	18	277	145	132	675	383	292	Hosenpur
221	103	118	-	-	-	370	189	181	Dakshin Harkara
-----Un-inhabited-----									
-	-	-	-	-	-	82	43	39	Kuliya
-	-	-	-	-	-	82	43	39	Mirachak
103	57	46	296	155	141	840	478	362	Bardai
112	58	54	-	-	-	98	58	40	Chaugerya
86	42	44	-	-	-	280	152	128	Chanberya
37	13	24	37	22	15	200	115	85	Bisharpur
17	7	10	183	90	93	165	95	70	Kagli
9	4	5	-	-	-	109	55	54	Balarampur
-	-	-	28	12	16	83	49	34	Barbisharpur
425	223	202	-	-	-	434	247	187	Dhobania
509	262	247	5	3	2	549	317	232	Jagatpur
432	207	225	38	19	19	305	172	133	Diglar
284	150	134	-	-	-	226	126	100	Kamargerya
125	60	65	-	-	-	81	40	41	Dhobania Patna
-	-	-	71	35	36	241	138	103	Haripur
308	156	152	-	-	-	215	121	94	Gharbank
145	75	70	238	131	107	610	359	251	Takrar
8	4	4	35	18	17	186	107	79	Satera Bati
214	106	108	378	185	193	761	430	331	Khalina
1	-	1	34	12	22	18	7	11	Mandar Tophrik
4	2	2	141	74	67	266	161	105	Khulia
271	140	131	83	44	39	428	256	172	Mandar
-	-	-	-	-	-	167	91	76	Sundarpur
-	-	-	4	2	2	258	147	111	Jangira
326	162	164	118	55	63	651	325	326	Birbarpur
277	139	138	308	155	153	1,048	581	467	Shaljora
255	119	136	282	145	137	684	373	311	Deula
383	188	195	-	-	-	280	155	125	Sarsa
-	-	-	-	-	-	5	3	2	Mohanchak
291	142	149	-	-	-	357	197	160	Uttaar Mulkuria
101	56	45	39	18	21	243	143	100	Belibasdebpur
371	189	182	140	76	64	395	219	176	Baman Sarasha
110	56	54	-	-	-	173	91	82	Mulkuria
838	424	414	9	5	4	855	450	405	Pachashbetiya
312	161	151	210	114	96	851	496	355	Tarua
49	21	28	-	-	-	64	33	31	Maishamura
94	54	40	-	-	-	155	90	65	Maisha Chak
48	24	24	160	79	81	382	216	166	Laudungri
30	14	16	200	97	103	729	411	318	Paikhola
-	-	-	434	230	204	44	36	8	Kiyajhuri

VILLAGE PRIMARY
C D Block -

Location code number	Name of Village	Illiterates			Total workers			Main workers		
		Persons	Males	Females	Persons	Males	Females	Persons	Males	Females
1	2	20	21	22	23	24	25	26	27	28
343333	Asanda	166	59	107	289	175	114	53	46	7
343334	Lal Nagar	28	11	17	68	64	4	67	63	4
343335	Amdabad	58	25	33	68	53	15	58	48	10
343336	Madhabpur	67	20	47	73	50	23	39	38	1
343337	Paharajpur	82	31	51	81	72	9	60	58	2
343338	Nayan Basan	148	50	98	258	177	81	78	72	6
343339	Akanda	1,004	454	550	1,122	842	280	488	470	18
343340	Khurdamahamadpur	17	9	8	35	32	3	19	19	-
343341	Kalyan Chak	58	23	35	78	36	42	37	32	5
343342	Gobindapur	37	18	19	69	47	22	47	42	5
343343	Ugrasanda	65	20	45	71	65	6	52	52	-
343344	Ukrasanda	297	123	174	360	289	71	210	179	31
343345	Uttar Karkara	96	38	58	218	168	50	135	118	17
343346	Hosenpur	230	95	135	355	280	75	188	151	37
343347	Dakshin Harkara	70	26	44	140	127	13	118	108	10
343348	Kuliya				-----Un-inhabited-----					
343349	Mirachak	28	9	19	33	33	-	33	33	-
343350	Bardai	399	171	228	470	395	75	220	211	9
343351	Chaugerya	14	-	14	73	40	33	35	34	1
343352	Chanberya	45	19	26	196	101	95	87	81	6
343353	Bisharpur	62	21	41	171	90	81	83	71	12
343354	Kagli	136	54	82	158	95	63	97	85	12
343355	Balarampur	27	9	18	51	42	9	37	34	3
343356	Barbisharpur	26	7	19	68	38	30	33	31	2
343357	Dhobania	107	39	68	313	174	139	125	116	9
343358	Jagatpur	177	64	113	398	232	166	135	128	7
343359	Diglar	196	68	128	289	146	143	43	39	4
343360	Kamargerya	58	24	34	177	92	85	41	40	1
343361	Dhobania Patna	44	20	24	76	38	38	1	1	-
343362	Haripur	96	34	62	116	107	9	112	105	7
343363	Gharbank	97	36	61	93	87	6	93	87	6
343364	Takrar	330	130	200	392	289	103	260	206	54
343365	Satera Bati	68	19	49	135	75	60	131	72	59
343366	Khalina	465	184	281	581	387	194	547	366	181
343367	Mandar Tophrik	17	5	12	18	8	10	17	8	9
343368	Khulia	159	66	93	199	135	64	163	114	49
343369	Mandar	264	105	159	280	198	82	273	196	77
343370	Sundarpur	31	9	22	75	66	9	68	63	5
343371	Jangira	56	26	30	180	92	88	70	67	3
343372	Birbarpur	195	80	115	343	218	125	217	180	37
343373	Shaljora	283	106	177	548	423	125	453	369	84
343374	Deula	262	95	167	429	292	137	206	195	11
343375	Sarsa	103	33	70	96	90	6	7	6	1
343376	Mohanchak	2	-	2	2	2	-	2	2	-
343377	Uttaar Mulkuria	71	19	52	148	121	27	113	97	16
343378	Belibasdebpur	110	44	66	120	114	6	120	114	6
343379	Baman Sarasha	207	93	114	291	194	97	56	52	4
343380	Mulkuria	29	11	18	64	55	9	47	44	3
343381	Pachashbetiya	157	62	95	306	295	11	193	191	2
343382	Tarua	364	145	219	358	343	15	294	280	14
343383	Maishamura	18	5	13	26	22	4	26	22	4
343384	Maisha Chak	38	17	21	102	62	40	45	45	-
343385	Laudungri	129	42	87	198	149	49	52	51	1
343386	Paikhola	326	127	199	475	330	145	317	245	72
343387	Kiyajhuri	403	203	200	157	110	47	14	13	1

PRIMARY CENSUS ABSTRACT

CENSUS ABSTRACT

Narayangarh

Industrial category of main workers

Household industry													Name of Village 2
Cultivators			Agricultural labourers			workers			Other workers				
Persons	Males	Females	Persons	Males	Females	Persons	Males	Females	Persons	Males	Females		
29	30	31	32	33	34	35	36	37	38	39	40		
16	16	-	3	3	-	-	-	-	34	27	7	Asanda	
51	51	-	1	-	1	-	-	-	15	12	3	Lal Nagar	
27	24	3	9	6	3	1	1	-	21	17	4	Amdabad	
24	24	-	3	3	-	-	-	-	12	11	1	Madhabpur	
46	45	1	3	3	-	-	-	-	11	10	1	Paharajpur	
53	53	-	-	-	-	-	-	-	25	19	6	Nayan Basan	
105	102	3	206	204	2	2	2	-	175	162	13	Akanda	
17	17	-	2	2	-	-	-	-	-	-	-	Khurdamahamadpur	
2	2	-	35	30	5	-	-	-	-	-	-	Kalyan Chak	
10	10	-	22	21	1	1	1	-	14	10	4	Gobindapur	
20	20	-	14	14	-	-	-	-	18	18	-	Ugrasanda	
25	25	-	114	90	24	2	1	1	69	63	6	Ukrasanda	
17	16	1	4	4	-	1	1	-	113	97	16	Uttar Karkara	
51	51	-	77	46	31	-	-	-	60	54	6	Hosenpur	
73	72	1	1	1	1	1	1	-	43	34	9	Dakshin Harkara	
-----Un-inhabited-----													
21	21	-	11	11	-	-	-	-	1	1	-	Kuliya	
												Mirachak	
165	161	4	28	28	-	-	-	-	27	22	5	Bardai	
-	-	-	31	31	-	-	-	-	4	3	1	Chaugerya	
16	16	-	53	50	3	8	8	-	10	7	3	Chanberya	
3	3	-	75	64	11	-	-	-	5	4	1	Bisharpur	
9	9	-	47	42	5	-	-	-	41	34	7	Kagli	
17	17	-	3	3	-	-	-	-	17	14	3	Balarampur	
1	1	-	31	29	2	-	-	-	1	1	-	Barbisharpur	
10	10	-	105	101	4	-	-	-	10	5	5	Dhobania	
78	77	1	23	22	1	3	3	-	31	26	5	Jagatpur	
27	27	-	16	12	4	-	-	-	-	-	-	Diglar	
12	12	-	18	18	-	-	-	-	11	10	1	Kamargerya	
-	-	-	1	1	-	-	-	-	-	-	-	Dhobania Patna	
102	98	4	3	2	1	3	2	1	4	3	1	Haripur	
81	78	3	5	5	-	-	-	-	7	4	3	Gharbank	
49	49	-	137	134	3	48	-	48	26	23	3	Takrar	
41	41	-	25	18	7	51	2	49	14	11	3	Satera Bati	
173	156	17	211	132	79	75	6	69	88	72	16	Khalina	
-	-	-	17	8	9	-	-	-	-	-	-	Mandar Tophrik	
31	31	-	120	78	42	4	-	4	8	5	3	Khulia	
91	90	1	134	100	34	39	-	39	9	6	3	Mandar	
30	29	1	32	32	-	1	-	1	5	2	3	Sundarpur	
4	4	-	62	61	1	2	-	2	2	2	-	Jangira	
56	55	1	128	98	30	-	-	-	33	27	6	Birbarpur	
156	145	11	224	167	57	2	2	-	71	55	16	Shaljora	
118	116	2	84	77	7	-	-	-	4	2	2	Deula	
3	3	-	1	1	-	1	1	-	2	1	1	Sarsa	
1	1	-	-	-	-	-	-	-	1	1	-	Mohanchak	
65	59	6	23	22	1	-	-	-	25	16	9	Uttaar Mulkuria	
113	111	2	-	-	-	-	-	-	7	3	4	Belibasdebpur	
38	37	1	-	-	-	-	-	-	18	15	3	Baman Sarasha	
27	26	1	17	16	1	-	-	-	3	2	1	Mulkuria	
94	94	-	82	82	-	-	-	-	17	15	2	Pachashbetiya	
239	234	5	30	28	2	-	-	-	25	18	7	Tarua	
10	10	-	10	8	2	-	-	-	6	4	2	Maishamura	
44	44	-	1	1	-	-	-	-	-	-	-	Maisha Chak	
25	25	-	16	16	-	-	-	-	11	10	1	Laudungri	
107	97	10	180	132	48	11	2	9	19	14	5	Paikhola	
1	1	-	11	11	-	1	1	-	1	-	1	Kiyajhuri	

VILLAGE PRIMARY
C D Block -

Location code number	Name of Village	Industrial category								
		Marginal workers			Cultivators			Agricultural labourers		
		Persons	Males	Females	Persons	Males	Females	Persons	Males	Females
1	2	41	42	43	44	45	46	47	48	49
343333	Asanda	236	129	107	25	24	1	182	97	85
343334	Lal Nagar	1	1	-	-	-	-	1	1	-
343335	Amdabad	10	5	5	1	-	1	9	5	4
343336	Madhabpur	34	12	22	-	-	-	34	12	22
343337	Paharajpur	21	14	7	-	-	-	20	13	7
343338	Nayan Basan	180	105	75	94	50	44	86	55	31
343339	Akanda	634	372	262	37	33	4	543	290	253
343340	Khurdamahamadpur	16	13	3	2	2	-	14	11	3
343341	Kalyan Chak	41	4	37	-	-	-	41	4	37
343342	Gobindapur	22	5	17	1	1	-	15	3	12
343343	Ugrasanda	19	13	6	6	4	2	12	8	4
343344	Ukrasanda	150	110	40	3	3	-	92	57	35
343345	Uttar Karkara	83	50	33	8	7	1	7	5	2
343346	Hosenpur	167	129	38	18	17	1	141	107	34
343347	Dakshin Harkara	22	19	3	8	6	2	14	13	1
343348	Kuliya	-	-	-	-	-	-	-	-	-
343349	Mirachak	-	-	-	-	-	-	-	-	-
343350	Bardai	250	184	66	22	20	2	209	149	60
343351	Chaugerya	38	6	32	-	-	-	38	6	32
343352	Chanberya	109	20	89	28	6	22	79	14	65
343353	Bisharpur	88	19	69	1	-	1	86	18	68
343354	Kagli	61	10	51	-	-	-	61	10	51
343355	Balarampur	14	8	6	1	1	-	8	3	5
343356	Barbisharpur	35	7	28	-	-	-	35	7	28
343357	Dhobania	188	58	130	1	1	-	186	56	130
343358	Jagatpur	263	104	159	19	12	7	223	78	145
343359	Diglar	246	107	139	3	2	1	243	105	138
343360	Kamargerya	136	52	84	12	8	4	114	36	78
343361	Dhobania Patna	75	37	38	-	-	-	75	37	38
343362	Haripur	4	2	2	3	2	1	1	-	1
343363	Gharbank	-	-	-	-	-	-	-	-	-
343364	Takrar	132	83	49	29	28	1	94	53	41
343365	Satera Bati	4	3	1	2	2	-	-	-	-
343366	Khalina	34	21	13	14	12	2	9	7	2
343367	Mandar Tophrik	1	-	1	-	-	-	1	-	1
343368	Khulia	36	21	15	6	6	-	18	15	3
343369	Mandar	7	2	5	-	-	-	7	2	5
343370	Sundarpur	7	3	4	1	1	-	3	2	1
343371	Jangira	110	25	85	-	-	-	29	24	5
343372	Birbarpur	126	38	88	3	3	-	110	28	82
343373	Shaljora	95	54	41	13	10	3	75	40	35
343374	Deula	223	97	126	-	-	-	222	97	125
343375	Sarsa	89	84	5	25	23	2	61	58	3
343376	Mohanchak	-	-	-	-	-	-	-	-	-
343377	Uttaar Mulkuria	35	24	11	8	7	1	20	16	4
343378	Belibasdebpur	-	-	-	-	-	-	-	-	-
343379	Baman Sarasha	235	142	93	72	50	22	161	91	70
343380	Mulkuria	17	11	6	5	4	1	5	5	-
343381	Pachashbetiya	113	104	9	1	-	1	112	104	8
343382	Tarua	64	63	1	3	2	1	57	57	-
343383	Maishamura	-	-	-	-	-	-	-	-	-
343384	Maisha Chak	57	17	40	9	8	1	48	9	39
343385	Laudungri	146	98	48	19	17	2	110	73	37
343386	Paikhola	158	85	73	46	31	15	91	45	46
343387	Kiyajhuri	143	97	46	-	-	-	142	97	45

PRIMARY CENSUS ABSTRACT

CENSUS ABSTRACT

Narayangarh

of marginal workers

Household industry workers			Other workers			Non-workers			Name of Village	Location code number
Persons	Males	Females	Persons	Males	Females	Persons	Males	Females		
50	51	52	53	54	55	56	57	58	2	1
2	-	2	27	8	19	298	122	176	Asanda	343333
-	-	-	-	-	-	159	54	105	Lal Nagar	343334
-	-	-	-	-	-	109	42	67	Amdabad	343335
-	-	-	-	-	-	106	37	69	Madhabpur	343336
-	-	-	1	1	-	162	55	107	Paharajpur	343337
-	-	-	-	-	-	337	130	207	Nayan Basan	343338
8	7	1	46	42	4	1,732	626	1,106	Akanda	343339
-	-	-	-	-	-	60	18	42	Khurdamahamadpur	343340
-	-	-	-	-	-	72	39	33	Kalyan Chak	343341
5	-	5	1	1	-	78	30	48	Gobindapur	343342
-	-	-	1	1	-	133	35	98	Ugrasanda	343343
1	-	1	54	50	4	650	241	409	Ukrasanda	343344
3	-	3	65	38	27	366	128	238	Uttar Karkara	343345
3	2	1	5	3	2	550	198	352	Hosenpur	343346
-	-	-	-	-	-	300	88	212	Dakshin Harkara	343347
-----Un-inhabited-----										343348
-	-	-	-	-	-	77	19	58	Kuliya	343349
-	-	-	-	-	-	77	19	58	Mirachak	343349
2	-	2	17	15	2	769	254	515	Bardai	343350
-	-	-	-	-	-	39	18	21	Chaugerya	343351
-	-	-	2	-	2	129	70	59	Chanberya	343352
-	-	-	1	1	-	91	46	45	Bisharpur	343353
-	-	-	-	-	-	143	54	89	Kagli	343354
2	1	1	3	3	-	85	22	63	Balarampur	343355
-	-	-	-	-	-	41	18	23	Barbisharpur	343356
-	-	-	1	1	-	228	112	116	Dhobania	343357
9	3	6	12	11	1	328	149	179	Jagatpur	343358
-	-	-	-	-	-	212	94	118	Diglar	343359
-	-	-	10	8	2	107	58	49	Kamargerya	343360
-	-	-	-	-	-	49	22	27	Dhobania Patna	343361
-	-	-	-	-	-	221	65	156	Haripur	343362
-	-	-	-	-	-	219	70	149	Gharbank	343363
8	1	7	1	1	-	548	200	348	Takrar	343364
1	-	1	1	1	-	119	51	68	Satera Bati	343365
8	-	8	3	2	1	645	227	418	Khalina	343366
-	-	-	-	-	-	17	4	13	Mandar Tophrik	343367
12	-	12	-	-	-	226	92	134	Khulia	343368
-	-	-	-	-	-	412	163	249	Mandar	343369
3	-	3	-	-	-	123	34	89	Sundarpur	343370
80	-	80	1	1	-	134	81	53	Jangira	343371
7	2	5	6	5	1	503	187	316	Birbarpur	343372
2	2	-	5	2	3	783	264	519	Shaljora	343373
-	-	-	1	-	1	517	176	341	Deula	343374
1	1	-	2	2	-	287	98	189	Sarsa	343375
-	-	-	-	-	-	5	1	4	Mohanchak	343376
-	-	-	7	1	6	280	95	185	Uttaar Mulkuria	343377
-	-	-	-	-	-	233	73	160	Belibasdebpur	343378
-	-	-	2	1	1	311	118	193	Baman Sarasha	343379
-	-	-	7	2	5	138	47	91	Mulkuria	343380
-	-	-	-	-	-	706	217	489	Pachashbetiya	343381
-	-	-	4	4	-	857	298	559	Tarua	343382
-	-	-	-	-	-	56	16	40	Maishamura	343383
-	-	-	-	-	-	91	45	46	Maisha Chak	343384
1	-	1	16	8	8	313	109	204	Laudungri	343385
5	5	-	16	4	12	580	208	372	Paikhola	343386
-	-	-	1	-	1	290	129	161	Kiyajhuri	343387

VILLAGE PRIMARY
C D Block -

Location code number	Name of Village	Area of Village in hectares	Number of households	Total population (including institutional and houseless population)			Population in the age-group 0-6		
				Persons	Males	Females	Persons	Males	Females
1	2	3	4	5	6	7	8	9	10
343388	Ramsarisa	76.20	58	268	137	131	33	15	18
343389	Bimbal	29.85	8	38	19	19	5	3	2
343390	Kulashini	63.58	81	341	162	179	26	13	13
343391	Taria Punji	113.31	147	601	308	293	51	26	25
343392	Basutya	46.41	163	735	374	361	75	34	41
343393	Rama	193.61	220	1,065	541	524	110	49	61
343394	Nonachatui	25.27	19	82	42	40	9	1	8
343395	Ishab Pur	160.25	303	1,458	738	720	152	79	73
343396	Gobinda Chak	33.90	25	136	69	67	22	13	9
343397	Murar Chak	30.70							
343398	Naru Chak	46.00	38	155	73	82	18	10	8
343399	Chak Bali	21.30	65	321	157	164	32	15	17
343400	Salim Chak	40.04	85	388	197	191	38	20	18
343401	Desh Chak	21.74	29	143	72	71	19	10	9
343402	Chak Jagabandhan	26.40	28	132	65	67	13	5	8
343403	Tutraga	222.96	440	2,028	1,022	1,006	190	98	92
343404	Ullash Barbetia	36.18	32	142	75	67	13	7	6
343405	Amarsia	61.68	94	406	210	196	36	18	18
343406	Monohar Pur	57.72	143	657	325	332	62	35	27
343407	Srirampur	10.70							
343408	Raghuramchak	61.98	56	287	147	140	27	13	14
343409	Agaria	32.81							
343410	Uttar Dhanaswari	122.51	102	465	229	236	54	26	28
343411	Shyamsundarpur	48.96	49	218	108	110	21	10	11
343412	Mahammad Jama	32.45	50	229	118	111	25	13	12
343413	Dakshin Dhanswari	58.35	74	336	172	164	35	21	14
343414	Kharsinga	25.50	22	102	49	53	11	6	5
343415	Nima	76.89	60	329	170	159	42	24	18
343416	Dakshin Bhetia	34.26	23	132	66	66	18	10	8
343417	Ramnagar	86.39	142	662	330	332	78	34	44
343418	Bera Shalki	29.71							
343419	Chandipur	88.97	104	504	258	246	59	34	25
343420	Keshreb Chak	46.41	95	456	239	217	54	24	30
343421	Bent Kurya	83.82	91	448	225	223	54	29	25
343422	Dalbalia	45.22	27	138	72	66	16	8	8
343423	Chengutia	132.74	95	450	223	227	60	34	26
343424	Gangutia	276.76	194	911	471	440	84	48	36
343425	Trikalpur	258.34	385	1,776	898	878	188	96	92
343426	Amda	163.08	150	716	347	369	91	41	50
343427	Budh Mangali	69.45	108	594	309	285	95	50	45
343428	Gholai	40.00	14	67	38	29	12	8	4
343429	Kaji Chak	18.17	106	462	242	220	33	19	14
343430	Bilsarpa	29.74	26	96	49	47	8	3	5
343431	Mahammadnagar	36.64	17	99	48	51	23	5	18
343432	Jagannath Chak	58.56							
343433	Danmangli	79.00	94	529	270	259	80	42	38
343434	Muradpur	46.54	411	2,122	968	1,154	383	208	175
343435	Karanji	42.88	116	510	252	258	55	28	27
343436	Asde	103.21	164	793	401	392	79	43	36
343437	Amuria	112.27	92	419	221	198	29	18	11
343438	Purusottampur	135.21	155	683	345	338	55	26	29
343439	Phulgerija	34.02	21	77	39	38	15	7	8
343440	Banshipur	23.03							
343441	Banamalipur	143.32	183	836	445	391	90	55	35
343442	Dwariachak	41.28	18	83	38	45	13	5	8

PRIMARY CENSUS ABSTRACT

CENSUS ABSTRACT

Narayangarh

Scheduled Castes population			Scheduled Tribes population			Literates			Name of Village
Persons	Males	Females	Persons	Males	Females	Persons	Males	Females	
11	12	13	14	15	16	17	18	19	
8	5	3	29	17	12	183	99	84	Ramsarisa
-	-	-	5	2	3	30	16	14	Bimbal
18	9	9	14	4	10	270	135	135	Kulashini
8	4	4	15	10	5	499	267	232	Taria Punji
440	219	221	-	-	-	532	306	226	Basutya
288	138	150	223	115	108	684	394	290	Rama
10	4	6	-	-	-	67	40	27	Nonachatui
601	304	297	226	114	112	1,100	597	503	Ishab Pur
19	9	10	98	48	50	83	50	33	Gobinda Chak
			-----Un-inhabited-----						Murar Chak
31	17	14	94	43	51	101	54	47	Naru Chak
2	2	-	79	32	47	269	141	128	Chak Bali
-	-	-	-	-	-	313	169	144	Salim Chak
-	-	-	-	-	-	118	60	58	Desh Chak
-	-	-	24	10	14	101	54	47	Chak Jagabandhan
277	131	146	296	156	140	1,646	873	773	Tutranga
-	-	-	1	-	1	119	64	55	Ullash Barbetia
-	-	-	8	3	5	333	185	148	Amarsia
10	4	6	15	9	6	564	278	286	Monohar Pur
			-----Un-inhabited-----						Srirampur
31	17	14	63	31	32	212	119	93	Raghuramchak
			-----Un-inhabited-----						Agaria
62	32	30	39	18	21	366	189	177	Uttar Dhanaswari
183	92	91	35	16	19	148	89	59	Shyamsundarpur
-	-	-	27	15	12	183	102	81	Mahammad Jama
-	-	-	181	92	89	190	116	74	Dakshin Dhanswari
-	-	-	102	49	53	74	36	38	Kharsinga
189	99	90	36	17	19	246	135	111	Nima
-	-	-	57	30	27	91	48	43	Dakshin Bhetia
15	7	8	301	152	149	524	285	239	Ramnagar
			-----Un-inhabited-----						Bera Shalki
173	88	85	107	52	55	344	193	151	Chandipur
-	-	-	181	91	90	327	187	140	Keshreb Chak
-	-	-	183	92	91	345	187	158	Bent Kurya
-	-	-	-	-	-	112	62	50	Dalbalia
-	-	-	187	90	97	290	164	126	Chengutia
222	112	110	4	2	2	762	408	354	Gangutia
31	18	13	409	203	206	1,282	717	565	Trikalpur
238	110	128	313	153	160	493	266	227	Amda
-	-	-	7	4	3	287	159	128	Budh Mangali
-	-	-	-	-	-	29	19	10	Gholai
-	-	-	-	-	-	393	213	180	Kaji Chak
-	-	-	26	13	13	70	38	32	Bilsarpa
-	-	-	98	48	50	48	34	14	Mahammadnagar
			-----Un-inhabited-----						Jagannath Chak
-	-	-	-	-	-	314	175	139	Danmangli
-	-	-	-	-	-	1,279	627	652	Muradpur
-	-	-	3	2	1	454	223	231	Karanji
32	16	16	118	62	56	618	330	288	Asde
8	4	4	-	-	-	381	201	180	Amuria
28	14	14	133	71	62	510	285	225	Purusottampur
-	-	-	50	25	25	30	17	13	Phulgerija
			-----Un-inhabited-----						Banshipur
149	80	69	92	50	42	634	356	278	Banamalipur
83	38	45	-	-	-	64	33	31	Dwariachak

VILLAGE PRIMARY
C D Block -

Location code number	Name of Village	Illiterates			Total workers			Main workers		
		Persons	Males	Females	Persons	Males	Females	Persons	Males	Females
1	2	20	21	22	23	24	25	26	27	28
343388	Ramsarisa	85	38	47	116	94	22	38	38	-
343389	Bimbal	8	3	5	12	11	1	11	11	-
343390	Kulashini	71	27	44	107	99	8	92	90	2
343391	Taria Punji	102	41	61	196	185	11	24	15	9
343392	Basutya	203	68	135	367	234	133	100	90	10
343393	Rama	381	147	234	496	356	140	402	327	75
343394	Nonachatui	15	2	13	29	28	1	27	26	1
343395	Ishab Pur	358	141	217	531	465	66	471	438	33
343396	Gobinda Chak	53	19	34	76	42	34	60	37	23
343397	Murar Chak				-----Un-inhabited-----					
343398	Naru Chak	54	19	35	65	42	23	36	32	4
343399	Chak Bali	52	16	36	98	90	8	67	63	4
343400	Salim Chak	75	28	47	136	126	10	136	126	10
343401	Desh Chak	25	12	13	42	40	2	41	39	2
343402	Chak Jagabandhan	31	11	20	54	42	12	54	42	12
343403	Tutraga	382	149	233	708	575	133	652	537	115
343404	Ullash Barbetia	23	11	12	50	46	4	49	45	4
343405	Amarsia	73	25	48	147	137	10	140	130	10
343406	Monohar Pur	93	47	46	234	211	23	176	162	14
343407	Srirampur				-----Un-inhabited-----					
343408	Raghuramchak	75	28	47	116	89	27	6	5	1
343409	Agaria				-----Un-inhabited-----					
343410	Uttar Dhanaswari	99	40	59	235	137	98	123	112	11
343411	Shyamsundarpur	70	19	51	75	58	17	16	12	4
343412	Mahammad Jama	46	16	30	86	69	17	70	64	6
343413	Dakshin Dhanswari	146	56	90	178	97	81	93	74	19
343414	Kharsinga	28	13	15	26	24	2	25	23	2
343415	Nima	83	35	48	115	104	11	92	86	6
343416	Dakshin Bhetia	41	18	23	73	38	35	45	34	11
343417	Ramnagar	138	45	93	394	205	189	190	147	43
343418	Bera Shalki				-----Un-inhabited-----					
343419	Chandipur	160	65	95	196	146	50	22	15	7
343420	Keshreb Chak	129	52	77	196	141	55	93	85	8
343421	Bent Kurya	103	38	65	185	149	36	159	133	26
343422	Dalbalia	26	10	16	60	53	7	50	46	4
343423	Chengutia	160	59	101	261	125	136	58	54	4
343424	Gangutia	149	63	86	279	262	17	261	248	13
343425	Trikalpur	494	181	313	593	505	88	395	360	35
343426	Amda	223	81	142	310	192	118	143	117	26
343427	Budh Mangali	307	150	157	170	160	10	166	157	9
343428	Gholai	38	19	19	29	23	6	7	7	-
343429	Kaji Chak	69	29	40	145	139	6	112	107	5
343430	Bilsarpa	26	11	15	40	30	10	24	24	-
343431	Mahammadnagar	51	14	37	45	30	15	16	16	-
343432	Jagannath Chak				-----Un-inhabited-----					
343433	Danmangli	215	95	120	153	147	6	109	107	2
343434	Muradpur	843	341	502	501	433	68	410	398	12
343435	Karanji	56	29	27	154	146	8	152	144	8
343436	Asde	175	71	104	453	253	200	246	223	23
343437	Amuria	38	20	18	148	145	3	148	145	3
343438	Purusottampur	173	60	113	247	194	53	175	144	31
343439	Phulgerija	47	22	25	36	26	10	21	18	3
343440	Banshipur				-----Un-inhabited-----					
343441	Banamalipur	202	89	113	315	277	38	262	245	17
343442	Dwariachak	19	5	14	32	23	9	18	17	1

PRIMARY CENSUS ABSTRACT

CENSUS ABSTRACT

Narayangarh

Industrial category of main workers

Household industry													Name of Village 2
Cultivators			Agricultural labourers						Other workers				
Persons	Males	Females	Persons	Males	Females	Persons	Males	Females	Persons	Males	Females		
29	30	31	32	33	34	35	36	37	38	39	40		
35	35	-	1	1	-	-	-	-	2	2	-	Ramsarisa	
8	8	-	3	3	-	-	-	-	-	-	-	Bimbal	
62	62	-	24	22	2	-	-	-	6	6	-	Kulashini	
-	-	-	-	-	-	-	-	-	24	15	9	Taria Punji	
52	51	1	29	26	3	5	4	1	14	9	5	Basutya	
102	98	4	278	211	67	2	1	1	20	17	3	Rama	
10	10	-	10	9	1	-	-	-	7	7	-	Nonachatui	
148	147	1	237	214	23	5	4	1	81	73	8	Ishab Pur	
-	-	-	50	28	22	-	-	-	10	9	1	Gobinda Chak	
-----Un-inhabited-----												Murar Chak	
1	1	-	30	29	1	-	-	-	5	2	3	Naru Chak	
24	24	-	30	28	2	-	-	-	13	11	2	Chak Bali	
86	84	2	32	27	5	-	-	-	18	15	3	Salim Chak	
31	31	-	5	4	1	-	-	-	5	4	1	Desh Chak	
23	23	-	19	9	10	-	-	-	12	10	2	Chak Jagabandhan	
219	205	14	214	140	74	2	1	1	217	191	26	Tutunga	
26	24	2	8	8	-	7	7	-	8	6	2	Ullash Barbetia	
44	44	-	58	54	4	13	13	-	25	19	6	Amarsia	
78	77	1	44	42	2	-	-	-	54	43	11	Monohar Pur	
-----Un-inhabited-----												Srirampur	
-	-	-	-	-	-	-	-	-	6	5	1	Raghuramchak	
-----Un-inhabited-----												Agaria	
92	85	7	5	3	2	1	1	-	25	23	2	Uttar Dhanaswari	
-	-	-	-	-	-	-	-	-	16	12	4	Shyamsundarpur	
41	41	-	12	9	3	1	1	-	16	13	3	Mahammad Jama	
12	12	-	71	54	17	2	2	-	8	6	2	Dakshin Dhanaswari	
11	10	1	13	13	-	-	-	-	1	-	1	Kharsinga	
71	69	2	12	10	2	-	-	-	9	7	2	Nima	
13	11	2	22	16	6	-	-	-	10	7	3	Dakshin Bhetia	
2	2	-	159	122	37	10	9	1	19	14	5	Ramnagar	
-----Un-inhabited-----												Bera Shalki	
1	-	1	1	-	1	-	-	-	20	15	5	Chandipur	
35	35	-	49	41	8	8	8	-	1	1	-	Keshreb Chak	
42	41	1	72	53	19	5	4	1	40	35	5	Bent Kurya	
39	36	3	-	-	-	7	7	-	4	3	1	Dalbalia	
39	37	2	10	10	-	-	-	-	9	7	2	Chengutia	
140	138	2	77	74	3	4	3	1	40	33	7	Gangutia	
232	226	6	123	103	20	-	-	-	40	31	9	Trikalpur	
33	31	2	106	82	24	-	-	-	4	4	-	Amda	
3	3	-	75	70	5	-	-	-	88	84	4	Budh Mangali	
-	-	-	7	7	-	-	-	-	-	-	-	Gholai	
47	46	1	20	20	-	2	2	-	43	39	4	Kaji Chak	
5	5	-	19	19	-	-	-	-	-	-	-	Bilsarpa	
-	-	-	16	16	-	-	-	-	-	-	-	Mahammadnagar	
-----Un-inhabited-----												Jagannath Chak	
9	8	1	100	99	1	-	-	-	-	-	-	Danmangli	
106	102	4	75	70	5	3	3	-	226	223	3	Muradpur	
99	97	2	45	44	1	-	-	-	8	3	5	Karanji	
87	84	3	137	121	16	-	-	-	22	18	4	Asde	
98	98	-	42	40	2	-	-	-	8	7	1	Amuria	
25	25	-	73	58	15	10	9	1	67	52	15	Purusottampur	
-	-	-	18	15	3	-	-	-	3	3	-	Phulgerija	
-----Un-inhabited-----												Banshipur	
121	121	-	109	97	12	1	1	-	31	26	5	Banamalipur	
5	4	1	13	13	-	-	-	-	-	-	-	Dwariachak	

VILLAGE PRIMARY
C D Block -

		Industrial category								
Location code number	Name of Village	Marginal workers			Cultivators			Agricultural labourers		
		Persons	Males	Females	Persons	Males	Females	Persons	Males	Females
1	2	41	42	43	44	45	46	47	48	49
343388	Ramsarisa	78	56	22	23	23	-	35	31	4
343389	Bimbal	1	-	1	-	-	-	1	-	1
343390	Kulashini	15	9	6	1	-	1	10	9	1
343391	Taria Punji	172	170	2	80	80	-	92	90	2
343392	Basutya	267	144	123	53	41	12	192	92	100
343393	Rama	94	29	65	19	1	18	68	21	47
343394	Nonachatui	2	2	-	1	1	-	1	1	-
343395	Ishab Pur	60	27	33	7	6	1	28	16	12
343396	Gobinda Chak	16	5	11	-	-	-	13	4	9
343397	Murar Chak	-----Un-inhabited-----								
343398	Naru Chak	29	10	19	-	-	-	27	9	18
343399	Chak Bali	31	27	4	20	20	-	8	5	3
343400	Salim Chak	-	-	-	-	-	-	-	-	-
343401	Desh Chak	1	1	-	-	-	-	1	1	-
343402	Chak Jagabandhan	-	-	-	-	-	-	-	-	-
343403	Tutraga	56	38	18	7	3	4	44	33	11
343404	Ullash Barbetia	1	1	-	-	-	-	-	-	-
343405	Amarsia	7	7	-	1	1	-	4	4	-
343406	Monohar Pur	58	49	9	15	14	1	40	33	7
343407	Srirampur	-----Un-inhabited-----								
343408	Raghuramchak	110	84	26	53	52	1	50	25	25
343409	Agaria	-----Un-inhabited-----								
343410	Uttar Dhanaswari	112	25	87	7	5	2	29	7	22
343411	Shyamsundarpur	59	46	13	32	31	1	25	14	11
343412	Mahammad Jama	16	5	11	-	-	-	9	4	5
343413	Dakshin Dhanswari	85	23	62	2	1	1	63	20	43
343414	Kharsinga	1	1	-	1	1	-	-	-	-
343415	Nima	23	18	5	16	14	2	5	3	2
343416	Dakshin Bhetia	28	4	24	2	-	2	12	3	9
343417	Ramnagar	204	58	146	1	-	1	199	55	144
343418	Bera Shalki	-----Un-inhabited-----								
343419	Chandipur	174	131	43	65	63	2	95	56	39
343420	Keshreb Chak	103	56	47	-	-	-	94	50	44
343421	Bent Kurya	26	16	10	2	2	-	7	7	-
343422	Dalbalia	10	7	3	5	5	-	-	-	-
343423	Chengutia	203	71	132	1	1	-	202	70	132
343424	Gangutia	18	14	4	5	4	1	4	4	-
343425	Trikalpur	198	145	53	17	16	1	163	115	48
343426	Amda	167	75	92	17	11	6	147	62	85
343427	Budh Mangali	4	3	1	1	1	-	1	1	-
343428	Gholai	22	16	6	-	-	-	21	15	6
343429	Kaji Chak	33	32	1	15	15	-	11	10	1
343430	Bilsarpa	16	6	10	5	5	-	11	1	10
343431	Mahammadnagar	29	14	15	-	-	-	29	14	15
343432	Jagannath Chak	-----Un-inhabited-----								
343433	Danmangli	44	40	4	1	1	-	40	38	2
343434	Muradpur	91	35	56	23	2	21	45	17	28
343435	Karanji	2	2	-	-	-	-	2	2	-
343436	Asde	207	30	177	89	4	85	109	23	86
343437	Amuria	-	-	-	-	-	-	-	-	-
343438	Purusottampur	72	50	22	16	15	1	43	27	16
343439	Phulgerija	15	8	7	-	-	-	13	6	7
343440	Banshipur	-----Un-inhabited-----								
343441	Banamalipur	53	32	21	-	-	-	51	31	20
343442	Dwariachak	14	6	8	-	-	-	14	6	8

PRIMARY CENSUS ABSTRACT

CENSUS ABSTRACT

Narayangarh

of marginal workers

Household industry workers			Other workers			Non-workers			Name of Village	Location code number
Persons	Males	Females	Persons	Males	Females	Persons	Males	Females		
50	51	52	53	54	55	56	57	58	2	1
19	1	18	1	1	-	152	43	109	Ramsarisa	343388
-	-	-	-	-	-	26	8	18	Bimbal	343389
-	-	-	4	-	4	234	63	171	Kulashini	343390
-	-	-	-	-	-	405	123	282	Taria Punji	343391
10	3	7	12	8	4	368	140	228	Basutya	343392
-	-	-	7	7	-	569	185	384	Rama	343393
-	-	-	-	-	-	53	14	39	Nonachatui	343394
1	-	1	24	5	19	927	273	654	Ishab Pur	343395
-	-	-	3	1	2	60	27	33	Gobinda Chak	343396
-	-	-	-----Un-inhabited-----			-	-	-	Murar Chak	343397
-	-	-	2	1	1	90	31	59	Naru Chak	343398
-	-	-	3	2	1	223	67	156	Chak Bali	343399
-	-	-	-	-	-	252	71	181	Salim Chak	343400
-	-	-	-	-	-	101	32	69	Desh Chak	343401
-	-	-	-	-	-	78	23	55	Chak Jagabandhan	343402
-	-	-	5	2	3	1,320	447	873	Tutraga	343403
1	1	-	-	-	-	92	29	63	Ullash Barbetia	343404
-	-	-	2	2	-	259	73	186	Amarsia	343405
-	-	-	3	2	1	423	114	309	Monohar Pur	343406
-	-	-	-----Un-inhabited-----			-	-	-	Srirampur	343407
-	-	-	7	7	-	171	58	113	Raghuramchak	343408
-	-	-	-----Un-inhabited-----			-	-	-	Agaria	343409
4	-	4	72	13	59	230	92	138	Uttar Dhanaswari	343410
-	-	-	2	1	1	143	50	93	Shyamsundarpur	343411
-	-	-	7	1	6	143	49	94	Mahammad Jama	343412
4	-	4	16	2	14	158	75	83	Dakshin Dhanswari	343413
-	-	-	-	-	-	76	25	51	Kharsinga	343414
1	1	-	1	-	1	214	66	148	Nima	343415
7	-	7	7	1	6	59	28	31	Dakshin Bhetia	343416
-	-	-	4	3	1	268	125	143	Ramnagar	343417
-	-	-	-----Un-inhabited-----			-	-	-	Bera Shalki	343418
3	1	2	11	11	-	308	112	196	Chandipur	343419
4	1	3	5	5	-	260	98	162	Keshreb Chak	343420
-	-	-	17	7	10	263	76	187	Bent Kurya	343421
1	-	1	4	2	2	78	19	59	Dalbalia	343422
-	-	-	-	-	-	189	98	91	Chengutia	343423
1	-	1	8	6	2	632	209	423	Gangutia	343424
-	-	-	18	14	4	1,183	393	790	Trikalpur	343425
-	-	-	3	2	1	406	155	251	Amda	343426
-	-	-	2	1	1	424	149	275	Budh Mangali	343427
-	-	-	1	1	-	38	15	23	Gholai	343428
-	-	-	7	7	-	317	103	214	Kaji Chak	343429
-	-	-	-	-	-	56	19	37	Bilsarpa	343430
-	-	-	-	-	-	54	18	36	Mahammadnagar	343431
-	-	-	-----Un-inhabited-----			-	-	-	Jagannath Chak	343432
-	-	-	3	1	2	376	123	253	Danmangli	343433
-	-	-	23	16	7	1,621	535	1,086	Muradpur	343434
-	-	-	-	-	-	356	106	250	Karanji	343435
1	-	1	8	3	5	340	148	192	Asde	343436
-	-	-	-	-	-	271	76	195	Amuria	343437
2	-	2	11	8	3	436	151	285	Purusottampur	343438
-	-	-	2	2	-	41	13	28	Phulgerija	343439
-	-	-	-----Un-inhabited-----			-	-	-	Banshipur	343440
1	-	1	1	1	-	521	168	353	Banamalipur	343441
-	-	-	-	-	-	51	15	36	Dwariachak	343442

**VILLAGE PRIMARY
C D Block -**

Location code number	Name of Village	Area of Village in hectares	Number of households	Total population (including institutional and houseless population)			Population in the age-group 0-6		
				Persons	Males	Females	Persons	Males	Females
1	2	3	4	5	6	7	8	9	10
343443	Beli Pania	44.82	59	302	164	138	39	19	20
343444	Asti	128.40	206	961	464	497	129	58	71
343445	Chak Purusottampur	63.54	47	205	106	99	17	9	8
343446	Kurkuchya	22.00			-----Un-inhabited-----				
343447	Palasia Chak	26.95			-----Un-inhabited-----				
343448	Ahira Chak	17.48			-----Un-inhabited-----				
343449	Ambidhangar	69.20	256	961	483	478	107	53	54
343450	Meidichak	36.42			-----Un-inhabited-----				
343451	Khankurda	62.90	314	1,467	735	732	150	73	77
343452	Bara Mahanpur	206.45	467	2,098	1,088	1,010	168	84	84
343453	Amalpur	77.86	96	372	178	194	38	12	26
343454	Husnichak	31.66			-----Un-inhabited-----				
343455	Gurdala	197.79	376	1,753	883	870	187	92	95
343456	Gobindapur	58.68	92	421	220	201	49	26	23
343457	Ganguria	144.46	283	1,233	607	626	122	61	61
343458	Kashia	91.87	122	541	267	274	68	29	39
343459	Gahira	216.88	317	1,528	785	743	179	98	81
343460	Muradchak	51.97	20	79	36	43	21	9	12
343461	Radha Nagar	214.33	520	2,011	1,037	974	252	141	111
343462	Renua	126.62	327	1,288	665	623	196	105	91
343463	Olad Chak	31.74			-----Un-inhabited-----				
343464	Mahammadpur	184.54	293	1,225	626	599	123	65	58
343465	Nidhichak	34.23	46	188	95	93	14	9	5
343466	Baiampur	154.36	176	808	401	407	101	47	54
343467	Shashinda	311.61	407	1,678	839	839	165	82	83
343468	Raghunathpur	213.57	276	1,258	635	623	146	69	77
	URBAN								
343469	Deuli (CT)	409.00	2,109	9,007	4,468	4,539	893	462	431

PRIMARY CENSUS ABSTRACT

CENSUS ABSTRACT

Narayangarh

Scheduled Castes population			Scheduled Tribes population			Literates			Name of Village
Persons	Males	Females	Persons	Males	Females	Persons	Males	Females	
11	12	13	14	15	16	17	18	19	2
193	106	87	6	4	2	235	140	95	Beli Pania
39	17	22	136	63	73	658	348	310	Asti
-	-	-	12	6	6	164	89	75	Chak Purusottampur
			-----Un-inhabited-----						Kurkuchya
			-----Un-inhabited-----						Palasia Chak
			-----Un-inhabited-----						Ahira Chak
77	40	37	567	284	283	450	258	192	Ambidhangar
			-----Un-inhabited-----						Meidichak
26	15	11	34	19	15	1,203	638	565	Khankurda
277	146	131	126	71	55	1,597	859	738	Bara Mahanpur
56	27	29	104	49	55	294	156	138	Amalpur
			-----Un-inhabited-----						Husnichak
150	75	75	31	11	20	1,287	704	583	Gurdala
9	6	3	-	-	-	292	170	122	Gobindapur
111	54	57	56	27	29	919	490	429	Ganguria
-	-	-	81	38	43	419	218	201	Kashia
-	-	-	109	59	50	1,060	583	477	Gahira
1	1	-	78	35	43	6	5	1	Muradchak
60	28	32	829	418	411	1,177	687	490	Radha Nagar
131	67	64	587	304	283	665	393	272	Renua
			-----Un-inhabited-----						Olad Chak
80	36	44	111	55	56	908	494	414	Mahammadpur
-	-	-	-	-	-	162	85	77	Nidhichak
127	63	64	115	52	63	522	280	242	Baiampur
65	30	35	241	124	117	1,245	686	559	Shashinda
66	31	35	75	35	40	899	495	404	Raghunathpur
									URBAN
987	493	494	1,224	583	641	7,138	3,697	3,441	Deuli (CT)

**VILLAGE PRIMARY
C D Block -**

Location code number	Name of Village	Illiterates			Total workers			Main workers		
		Persons	Males	Females	Persons	Males	Females	Persons	Males	Females
1	2	20	21	22	23	24	25	26	27	28
343443	Beli Pania	67	24	43	108	95	13	37	36	1
343444	Asti	303	116	187	269	249	20	231	216	15
343445	Chak Purusottampur	41	17	24	67	61	6	48	48	-
343446	Kurkuchya				-----Un-inhabited-----					
343447	Palasia Chak				-----Un-inhabited-----					
343448	Ahira Chak				-----Un-inhabited-----					
343449	Ambidhangar	511	225	286	363	274	89	265	249	16
343450	Meidichak				-----Un-inhabited-----					
343451	Khankurda	264	97	167	472	426	46	387	356	31
343452	Bara Mahanpur	501	229	272	928	692	236	498	446	52
343453	Amalpur	78	22	56	160	116	44	16	10	6
343454	Husnichak				-----Un-inhabited-----					
343455	Gurdala	466	179	287	619	559	60	278	256	22
343456	Gobindapur	129	50	79	160	134	26	68	64	4
343457	Ganguria	314	117	197	499	370	129	166	158	8
343458	Kashia	122	49	73	195	170	25	14	11	3
343459	Gahira	468	202	266	667	462	205	374	335	39
343460	Muradchak	73	31	42	37	18	19	16	12	4
343461	Radha Nagar	834	350	484	920	576	344	434	320	114
343462	Renua	623	272	351	670	362	308	328	271	57
343463	Olad Chak				-----Un-inhabited-----					
343464	Mahammadpur	317	132	185	635	384	251	221	205	16
343465	Nidhichak	26	10	16	59	52	7	48	45	3
343466	Baiampur	286	121	165	272	232	40	64	59	5
343467	Shashinda	433	153	280	691	550	141	260	233	27
343468	Raghunathpur	359	140	219	387	358	29	212	187	25
	URBAN									
343469	Deuli (CT)	1,869	771	1,098	3,222	2,490	732	2,329	1,951	378

PRIMARY CENSUS ABSTRACT

CENSUS ABSTRACT

Narayangarh

Industrial category of main workers													Name of Village
Cultivators			Household industry						Other workers				
			Agricultural labourers			workers							
Persons	Males	Females	Persons	Males	Females	Persons	Males	Females	Persons	Males	Females	2	
29	30	31	32	33	34	35	36	37	38	39	40		
20	20	-	6	6	-	-	-	-	11	10	1	Beli Pania	
77	75	2	104	95	9	1	-	1	49	46	3	Asti	
3	3	-	24	24	-	-	-	-	21	21	-	Chak Purusottampur	
-----Un-inhabited-----												Kurkuchya	
-----Un-inhabited-----												Palasia Chak	
-----Un-inhabited-----												Ahira Chak	
54	52	2	122	120	2	14	12	2	75	65	10	Ambidhangar	
-----Un-inhabited-----												Meidichak	
125	122	3	137	131	6	7	4	3	118	99	19	Khankurda	
97	95	2	117	104	13	16	6	10	268	241	27	Bara Mahanpur	
-	-	-	-	-	-	-	-	-	16	10	6	Amalpur	
-----Un-inhabited-----												Husnichak	
103	101	2	54	49	5	-	-	-	121	106	15	Gurdala	
34	34	-	9	9	-	-	-	-	25	21	4	Gobindapur	
74	72	2	56	54	2	1	1	-	35	31	4	Ganguria	
-	-	-	1	1	-	-	-	-	13	10	3	Kashia	
205	204	1	108	85	23	2	1	1	59	45	14	Gahira	
-	-	-	16	12	4	-	-	-	-	-	-	Muradchak	
65	65	-	308	208	100	1	1	-	60	46	14	Radha Nagar	
11	11	-	308	254	54	1	-	1	8	6	2	Renua	
-----Un-inhabited-----												Olad Chak	
124	124	-	49	49	-	3	-	3	45	32	13	Mahammadpur	
39	38	1	2	2	-	-	-	-	7	5	2	Nidhichak	
47	46	1	-	-	-	-	-	-	17	13	4	Baiampur	
100	99	1	81	69	12	-	-	-	79	65	14	Shashinda	
50	50	-	111	103	8	10	7	3	41	27	14	Raghunathpur	
URBAN													
61	59	2	328	273	55	35	27	8	1,905	1,592	313	Deuli (CT)	

**VILLAGE PRIMARY
C D Block -**

		Industrial category								
Location code number	Name of Village	Marginal workers			Cultivators			Agricultural labourers		
		Persons	Males	Females	Persons	Males	Females	Persons	Males	Females
1	2	41	42	43	44	45	46	47	48	49
343443	Beli Pania	71	59	12	1	1	-	65	54	11
343444	Asti	38	33	5	7	7	-	25	23	2
343445	Chak Purusottampur	19	13	6	-	-	-	5	3	2
343446	Kurkuchya	-----Un-inhabited-----								
343447	Palasia Chak	-----Un-inhabited-----								
343448	Ahira Chak	-----Un-inhabited-----								
343449	Ambidhangar	98	25	73	7	5	2	40	17	23
343450	Meidichak	-----Un-inhabited-----								
343451	Khankurda	85	70	15	4	3	1	18	17	1
343452	Bara Mahanpur	430	246	184	46	31	15	122	109	13
343453	Amalpur	144	106	38	33	32	1	71	41	30
343454	Husnichak	-----Un-inhabited-----								
343455	Gurdala	341	303	38	72	65	7	215	200	15
343456	Gobindapur	92	70	22	36	33	3	33	30	3
343457	Ganguria	333	212	121	70	68	2	262	143	119
343458	Kashia	181	159	22	55	55	-	126	104	22
343459	Gahira	293	127	166	10	5	5	84	68	16
343460	Muradchak	21	6	15	-	-	-	21	6	15
343461	Radha Nagar	486	256	230	54	53	1	327	188	139
343462	Renua	342	91	251	12	4	8	293	83	210
343463	Olad Chak	-----Un-inhabited-----								
343464	Mahammadpur	414	179	235	6	3	3	248	172	76
343465	Nidhichak	11	7	4	6	6	-	-	-	-
343466	Baiampur	208	173	35	91	88	3	113	83	30
343467	Shashinda	431	317	114	75	70	5	297	217	80
343468	Raghunathpur	175	171	4	-	-	-	173	170	3
URBAN										
343469	Deuli (CT)	893	539	354	65	62	3	669	365	304

PRIMARY CENSUS ABSTRACT

CENSUS ABSTRACT

Narayangarh

of marginal workers										Location code number
Household industry workers			Other workers			Non-workers			Name of Village 2	
Persons 50	Males 51	Females 52	Persons 53	Males 54	Females 55	Persons 56	Males 57	Females 58		1
-	-	-	5	4	1	194	69	125	Beli Pania	343443
2	-	2	4	3	1	692	215	477	Asti	343444
1	1	-	13	9	4	138	45	93	Chak Purusottampur	343445
			-----Un-inhabited-----						Kurkuchya	343446
			-----Un-inhabited-----						Palasia Chak	343447
			-----Un-inhabited-----						Ahira Chak	343448
51	3	48	-	-	-	598	209	389	Ambidhangar	343449
			-----Un-inhabited-----						Meidichak	343450
9	7	2	54	43	11	995	309	686	Khankurda	343451
98	6	92	164	100	64	1,170	396	774	Bara Mahanpur	343452
6	6	-	34	27	7	212	62	150	Amalpur	343453
			-----Un-inhabited-----						Husnichak	343454
5	1	4	49	37	12	1,134	324	810	Gurdala	343455
1	-	1	22	7	15	261	86	175	Gobindapur	343456
-	-	-	1	1	-	734	237	497	Ganguria	343457
-	-	-	-	-	-	346	97	249	Kashia	343458
20	-	20	179	54	125	861	323	538	Gahira	343459
-	-	-	-	-	-	42	18	24	Muradchak	343460
93	8	85	12	7	5	1,091	461	630	Radha Nagar	343461
23	-	23	14	4	10	618	303	315	Renua	343462
			-----Un-inhabited-----						Olad Chak	343463
142	1	141	18	3	15	590	242	348	Mahammadpur	343464
4	-	4	1	1	-	129	43	86	Nidhichak	343465
1	-	1	3	2	1	536	169	367	Baiampur	343466
27	2	25	32	28	4	987	289	698	Shashinda	343467
1	-	1	1	1	-	871	277	594	Raghunathpur	343468
			URBAN							
13	9	4	146	103	43	5,785	1,978	3,807	Deuli (CT)	343469

VILLAGE PRIMARY
C D Block -

Location code number	Name of Village	Area of Village in hectares	Number of households	Total population (including institutional and houseless population)			Population in the age-group 0-6		
				Persons	Males	Females	Persons	Males	Females
1	2	3	4	5	6	7	8	9	10
0313	Keshiary (Total)	29,208.75	35,298	1,49,260	75,601	73,659	16,984	8,688	8,296
0313	Keshiary (Rural)	29,208.75	35,298	1,49,260	75,601	73,659	16,984	8,688	8,296
0313	Keshiary (Urban)	0.00	-	-	-	-	-	-	-
RURAL									
343470	Ghritagram	689.99	450	2,004	1,008	996	242	114	128
343471	Dalkati	30.40	24	125	58	67	9	5	4
343472	Gaighata	45.38	52	268	135	133	24	12	12
343473	Baramara	198.95	335	1,369	679	690	142	70	72
343474	Chaitanpur	144.46	145	642	326	316	68	32	36
343475	Gopalpur	150.54	99	411	184	227	58	30	28
343476	Itapur	71.13		-----Un-inhabited-----					
343477	Gila Gerya	124.70	225	1,021	509	512	111	51	60
343478	Ledium	96.30	70	302	154	148	40	20	20
343479	Khajura Bheri	181.98	533	2,315	1,160	1,155	239	117	122
343480	Amgerya	338.25	312	1,335	670	665	143	76	67
343481	Lenga Mara	755.08	587	2,612	1,295	1,317	334	160	174
343482	Kapas Gerya	339.59	205	825	404	421	113	51	62
343483	Bara Chati	270.36	101	480	246	234	46	19	27
343484	Pacha Khali	449.20	326	1,533	770	763	198	102	96
343485	Sakal Bani	92.61	58	255	123	132	35	14	21
343486	Bandar Kola	50.78	35	134	61	73	11	3	8
343487	Barida	461.39	324	1,481	771	710	170	96	74
343488	Srirampur	52.17	61	264	152	112	29	21	8
343489	Kochra Kunra	45.94		-----Un-inhabited-----					
343490	Amra Tarya	219.50	218	930	483	447	97	58	39
343491	Bansh Geria	13.01	44	165	91	74	21	15	6
343492	Paira Chali	86.72	81	357	181	176	33	19	14
343493	Mara Dighi	9.38	17	73	35	38	6	1	5
343494	Ran Bania	114.42	58	222	111	111	24	13	11
343495	Rana	19.46	88	356	184	172	36	19	17
343496	Mat Nagar	95.20	96	384	207	177	36	21	15
343497	Behara Shai	68.25	91	385	203	182	41	22	19
343498	Kiar Chandra	290.25	322	1,370	689	681	189	84	105
343499	Kusumpur	228.30	284	1,174	592	582	117	68	49
343500	Kalta	5.26	32	127	67	60	13	11	2
343501	Dikusumpur	56.88	78	331	164	167	37	15	22
343502	Chhota Dainmari	51.95	53	233	114	119	32	13	19
343503	Binandapur	40.99	162	667	343	324	62	32	30
343504	Bari Bandku	181.16	147	618	305	313	60	36	24
343505	Lal Chauria	42.03	24	95	53	42	10	6	4
343506	Maula Chati	16.92	22	94	46	48	16	10	6
343507	Ambi	42.29	17	68	37	31	5	3	2
343508	Pathar Huri	120.09	40	180	92	88	17	9	8
343509	Bena Kuria	57.48	40	174	91	83	23	17	6
343510	Mahi Samura	1,184.57	1,181	5,010	2,505	2,505	648	321	327
343511	Dudhe Bude	919.22	552	2,421	1,215	1,206	323	164	159
343512	Teli Pushkarini	130.84	57	250	129	121	35	18	17
343513	Hati Gerya	82.75	142	509	266	243	48	26	22
343514	Arijun Gerya	284.88	133	549	290	259	65	40	25
343515	Chhota Parua	70.82	39	176	89	87	19	8	11
343516	Chandana	823.54	683	3,052	1,576	1,476	324	182	142
343517	Khejur Kuthi	386.89	503	2,185	1,114	1,071	305	155	150
343518	Ban Deuli	314.04	231	1,024	506	518	105	52	53
343519	Singai Jamona	456.85	384	1,719	881	838	172	96	76
343520	Gobra Gerya	275.70	261	1,177	560	617	145	69	76

PRIMARY CENSUS ABSTRACT

CENSUS ABSTRACT

Keshiary

Scheduled Castes population			Scheduled Tribes population			Literates			Name of Village
Persons	Males	Females	Persons	Males	Females	Persons	Males	Females	
11	12	13	14	15	16	17	18	19	2
34,260	17,323	16,937	51,128	25,722	25,406	1,01,557	56,467	45,090	Keshiary (Total)
34,260	17,323	16,937	51,128	25,722	25,406	1,01,557	56,467	45,090	Keshiary (Rural)
-	-	-	-	-	-	-	-	-	Keshiary (Urban)
RURAL									
399	202	197	450	228	222	1,292	740	552	Ghritagram
54	23	31	47	23	24	99	50	49	Dalkati
-	-	-	59	28	31	219	113	106	Gaighata
48	24	24	162	80	82	1,012	553	459	Baramara
270	135	135	84	43	41	452	260	192	Chaitanpur
69	29	40	314	150	164	211	106	105	Gopalpur
-----Un-inhabited-----									
479	231	248	39	20	19	615	341	274	Itapur
50	21	29	98	51	47	201	115	86	Gila Gerya
456	227	229	186	94	92	1,840	972	868	Khajura Bheri
433	222	211	1	-	1	976	532	444	Amgerya
336	170	166	1,053	510	543	1,356	748	608	Lenga Mara
26	15	11	538	263	275	494	258	236	Kapas Gerya
4	3	1	243	129	114	343	203	140	Bara Chati
287	145	142	647	326	321	979	531	448	Pacha Khali
-	-	-	152	76	76	160	95	65	Sakal Bani
-	-	-	-	-	-	104	56	48	Bandar Kola
88	40	48	404	206	198	959	558	401	Barida
-	-	-	207	121	86	135	85	50	Srirampur
-----Un-inhabited-----									
478	247	231	338	177	161	677	386	291	Kochra Kunra
8	6	2	-	-	-	128	73	55	Amra Tarya
-	-	-	357	181	176	300	158	142	Bansh Geria
-	-	-	-	-	-	57	32	25	Paira Chali
-	-	-	-	-	-	179	90	89	Mara Dighi
180	96	84	10	4	6	267	150	117	Ran Bania
288	147	141	-	-	-	263	159	104	Rana
130	67	63	-	-	-	307	170	137	Mat Nagar
253	133	120	669	330	339	998	566	432	Behara Shai
207	104	103	618	306	312	862	473	389	Kiar Chandra
42	23	19	83	44	39	105	54	51	Kusumppur
102	52	50	46	20	26	263	139	124	Kalta
-	-	-	233	114	119	125	76	49	Dikusumpur
132	59	73	69	37	32	531	289	242	Chhota Dainmari
188	95	93	417	205	212	400	217	183	Binandapur
-	-	-	91	50	41	74	43	31	Bari Bandku
-	-	-	94	46	48	68	35	33	Lal Chauria
-	-	-	68	37	31	51	33	18	Maula Chati
6	3	3	169	87	82	124	76	48	Ambi
-	-	-	173	90	83	138	73	65	Pathar Huri
344	176	168	2,968	1,504	1,464	3,102	1,780	1,322	Bena Kuria
229	123	106	1,316	644	672	1,622	912	710	Mahi Samura
-	-	-	127	64	63	177	107	70	Dudhe Bude
98	50	48	194	101	93	377	225	152	Teli Pushkarini
260	128	132	53	32	21	379	210	169	Hati Gerya
116	53	63	-	-	-	106	58	48	Arijun Gerya
379	198	181	1,103	580	523	2,094	1,155	939	Chhota Parua
277	145	132	1,235	617	618	1,248	746	502	Chandana
335	172	163	379	187	192	717	389	328	Khejur Kuthi
325	156	169	297	157	140	1,280	708	572	Ban Deuli
214	101	113	928	441	487	697	384	313	Singai Jamona
									Gobra Gerya

VILLAGE PRIMARY
C D Block -

Location code number	Name of Village	Illiterates			Total workers			Main workers		
		Persons	Males	Females	Persons	Males	Females	Persons	Males	Females
1	2	20	21	22	23	24	25	26	27	28
0313	Keshiary (Total)	47,703	19,134	28,569	67,273	44,045	23,228	32,812	25,703	7,109
0313	Keshiary (Rural)	47,703	19,134	28,569	67,273	44,045	23,228	32,812	25,703	7,109
0313	Keshiary (Urban)	-	-	-	-	-	-	-	-	-
	RURAL									
343470	Ghritagram	712	268	444	1,068	595	473	478	427	51
343471	Dalkati	26	8	18	59	35	24	1	-	1
343472	Gaighata	49	22	27	110	87	23	16	11	5
343473	Baramara	357	126	231	559	383	176	313	279	34
343474	Chaitanpur	190	66	124	337	197	140	216	195	21
343475	Gopalpur	200	78	122	242	105	137	-	-	-
343476	Itapur				-----Un-inhabited-----					
343477	Gila Gerya	406	168	238	340	260	80	249	228	21
343478	Ledium	101	39	62	184	99	85	117	84	33
343479	Khajura Bheri	475	188	287	866	646	220	699	566	133
343480	Amgerya	359	138	221	580	403	177	160	132	28
343481	Lenga Mara	1,256	547	709	1,336	828	508	683	611	72
343482	Kapas Gerya	331	146	185	488	279	209	262	224	38
343483	Bara Chati	137	43	94	238	157	81	70	62	8
343484	Pacha Khali	554	239	315	737	449	288	127	113	14
343485	Sakal Bani	95	28	67	74	66	8	73	65	8
343486	Bandar Kola	30	5	25	52	40	12	44	38	6
343487	Barida	522	213	309	761	463	298	266	234	32
343488	Srirampur	129	67	62	93	77	16	7	5	2
343489	Kochra Kunra				-----Un-inhabited-----					
343490	Amra Tarya	253	97	156	458	271	187	321	199	122
343491	Bansh Geria	37	18	19	63	44	19	49	42	7
343492	Paira Chali	57	23	34	222	115	107	75	68	7
343493	Mara Dighi	16	3	13	56	32	24	31	27	4
343494	Ran Bania	43	21	22	126	67	59	53	47	6
343495	Rana	89	34	55	147	108	39	47	43	4
343496	Mat Nagar	121	48	73	195	124	71	28	25	3
343497	Behara Shai	78	33	45	173	115	58	40	33	7
343498	Kiar Chandra	372	123	249	669	432	237	267	198	69
343499	Kusumppur	312	119	193	641	353	288	311	184	127
343500	Kalta	22	13	9	80	37	43	2	1	1
343501	Dikusumpur	68	25	43	204	109	95	30	26	4
343502	Chhota Dainmari	108	38	70	117	56	61	42	36	6
343503	Binandapur	136	54	82	378	236	142	181	141	40
343504	Bari Bandku	218	88	130	286	163	123	14	8	6
343505	Lal Chauria	21	10	11	54	29	25	13	9	4
343506	Maula Chati	26	11	15	49	25	24	11	9	2
343507	Ambi	17	4	13	42	22	20	5	4	1
343508	Pathar Huri	56	16	40	88	47	41	34	29	5
343509	Bena Kuria	36	18	18	92	46	46	7	5	2
343510	Mahi Samura	1,908	725	1,183	2,287	1,451	836	815	662	153
343511	Dudhe Bude	799	303	496	1,144	704	440	478	428	50
343512	Teli Pushkarini	73	22	51	121	69	52	20	17	3
343513	Hati Gerya	132	41	91	229	152	77	126	116	10
343514	Arijun Gerya	170	80	90	156	147	9	11	7	4
343515	Chhota Parua	70	31	39	57	55	2	1	-	1
343516	Chandana	958	421	537	999	738	261	298	263	35
343517	Khejur Kuthi	937	368	569	991	659	332	682	463	219
343518	Ban Deuli	307	117	190	477	308	169	211	186	25
343519	Singai Jamona	439	173	266	754	579	175	179	150	29
343520	Gobra Gerya	480	176	304	533	322	211	74	60	14

PRIMARY CENSUS ABSTRACT

CENSUS ABSTRACT

Keshiary

Industrial category of main workers

Cultivators			Agricultural labourers			Household industry workers			Other workers			Name of Village
Persons	Males	Females	Persons	Males	Females	Persons	Males	Females	Persons	Males	Females	
29	30	31	32	33	34	35	36	37	38	39	40	2
9,633	8,917	716	15,417	10,906	4,511	1,037	685	352	6,725	5,195	1,530	Keshiary (Total)
9,633	8,917	716	15,417	10,906	4,511	1,037	685	352	6,725	5,195	1,530	Keshiary (Rural)
-	-	-	-	-	-	-	-	-	-	-	-	Keshiary (Urban)
RURAL												
401	370	31	41	29	12	1	1	-	35	27	8	Ghritagram
-	-	-	-	-	-	-	-	-	1	-	1	Dalkati
4	3	1	2	1	1	2	2	-	8	5	3	Gaighata
154	148	6	105	89	16	-	-	-	54	42	12	Baramara
20	20	-	146	131	15	-	-	-	50	44	6	Chaitanpur
-	-	-	-	-	-	-	-	-	-	-	-	Gopalpur
-----Un-inhabited-----												
108	105	3	105	98	7	-	-	-	36	25	11	Gila Gerya
31	28	3	73	46	27	6	6	-	7	4	3	Ledium
95	91	4	179	111	68	25	17	8	400	347	53	Khajura Bheri
41	41	-	8	7	1	14	9	5	97	75	22	Amgerya
190	183	7	337	291	46	22	18	4	134	119	15	Lenga Mara
57	52	5	167	136	31	-	-	-	38	36	2	Kapas Gerya
43	43	-	-	-	-	-	-	-	27	19	8	Bara Chati
67	66	1	21	19	2	1	1	-	38	27	11	Pacha Khali
52	50	2	13	8	5	-	-	-	8	7	1	Sakal Bani
32	31	1	11	7	4	-	-	-	1	-	1	Bandar Kola
180	176	4	50	42	8	-	-	-	36	16	20	Barida
-	-	-	1	1	-	-	-	-	6	4	2	Srirampur
-----Un-inhabited-----												
28	28	-	279	163	116	1	-	1	13	8	5	Amra Tarya
16	15	1	33	27	6	-	-	-	-	-	-	Bansh Geria
10	10	-	58	53	5	-	-	-	7	5	2	Paira Chali
14	12	2	2	1	1	5	5	-	10	9	1	Mara Dighi
20	19	1	8	6	2	1	1	-	24	21	3	Ran Bania
26	26	-	1	1	-	-	-	-	20	16	4	Rana
13	12	1	1	1	-	2	2	-	12	10	2	Mat Nagar
18	17	1	-	-	-	1	1	-	21	15	6	Behara Shai
51	48	3	60	49	11	21	7	14	135	94	41	Kiar Chandra
177	100	77	91	51	40	9	6	3	34	27	7	Kusumpur
1	1	-	1	-	1	-	-	-	-	-	-	Kalta
18	17	1	3	1	2	1	1	-	8	7	1	Dikusumpur
1	1	-	34	29	5	-	-	-	7	6	1	Chhota Dainmari
23	23	-	88	57	31	5	5	-	65	56	9	Binandapur
1	-	1	2	-	2	-	-	-	11	8	3	Bari Bandku
5	2	3	3	3	-	-	-	-	5	4	1	Lal Chauria
7	6	1	2	1	1	-	-	-	2	2	-	Maula Chati
1	1	-	3	2	1	-	-	-	1	1	-	Ambi
6	5	1	23	19	4	1	1	-	4	4	-	Pathar Huri
3	2	1	2	2	-	-	-	-	2	1	1	Bena Kuria
347	326	21	238	162	76	84	57	27	146	117	29	Mahi Samura
128	116	12	222	210	12	20	19	1	108	83	25	Dudhe Bude
6	6	-	5	4	1	1	1	-	8	6	2	Teli Pushkarini
44	43	1	49	45	4	1	1	-	32	27	5	Hati Gerya
-	-	-	-	-	-	-	-	-	11	7	4	Arijun Gerya
-	-	-	-	-	-	-	-	-	1	-	1	Chhota Parua
203	195	8	29	19	10	5	5	-	61	44	17	Chandana
126	121	5	503	303	200	-	-	-	53	39	14	Khejur Kuthi
50	50	-	84	75	9	30	22	8	47	39	8	Ban Deuli
114	105	9	16	11	5	1	1	-	48	33	15	Singai Jamona
7	7	-	24	20	4	4	2	2	39	31	8	Gobra Gerya

VILLAGE PRIMARY
C D Block -

Location code number		Name of Village		Industrial category								
				Marginal workers			Cultivators			Agricultural labourers		
				Persons	Males	Females	Persons	Males	Females	Persons	Males	Females
1	2	41	42	43	44	45	46	47	48	49		
0313	Keshiary (Total)	34,461	18,342	16,119	4,108	3,167	941	27,480	13,783	13,697		
0313	Keshiary (Rural)	34,461	18,342	16,119	4,108	3,167	941	27,480	13,783	13,697		
0313	Keshiary (Urban)	-	-	-	-	-	-	-	-	-		
RURAL												
343470	Ghritagram	590	168	422	26	9	17	549	156	393		
343471	Dalkati	58	35	23	8	8	-	47	24	23		
343472	Gaighata	94	76	18	41	39	2	49	34	15		
343473	Baramara	246	104	142	25	22	3	216	79	137		
343474	Chaitanpur	121	2	119	-	-	-	121	2	119		
343475	Gopalpur	242	105	137	-	-	-	241	105	136		
343476	Itapur	-----Un-inhabited-----										
343477	Gila Gerya	91	32	59	4	3	1	81	27	54		
343478	Ledium	67	15	52	31	8	23	35	6	29		
343479	Khajura Bheri	167	80	87	19	16	3	81	24	57		
343480	Amgerya	420	271	149	89	80	9	267	143	124		
343481	Lenga Mara	653	217	436	73	56	17	508	135	373		
343482	Kapas Gerya	226	55	171	6	2	4	212	51	161		
343483	Bara Chati	168	95	73	5	4	1	163	91	72		
343484	Pacha Khali	610	336	274	18	9	9	561	318	243		
343485	Sakal Bani	1	1	-	1	1	-	-	-	-		
343486	Bandar Kola	8	2	6	1	-	1	3	1	2		
343487	Barida	495	229	266	39	37	2	331	166	165		
343488	Srirampur	86	72	14	11	10	1	71	59	12		
343489	Kochra Kunra	-----Un-inhabited-----										
343490	Amra Tarya	137	72	65	30	27	3	104	43	61		
343491	Bansh Geria	14	2	12	-	-	-	14	2	12		
343492	Paira Chali	147	47	100	2	1	1	143	45	98		
343493	Mara Dighi	25	5	20	16	3	13	7	2	5		
343494	Ran Bania	73	20	53	38	12	26	33	7	26		
343495	Rana	100	65	35	6	5	1	79	55	24		
343496	Mat Nagar	167	99	68	8	8	-	155	87	68		
343497	Behara Shai	133	82	51	3	3	-	127	76	51		
343498	Kiar Chandra	402	234	168	2	2	-	350	204	146		
343499	Kusumppur	330	169	161	37	29	8	273	136	137		
343500	Kalta	78	36	42	5	5	-	65	28	37		
343501	Dikusumpur	174	83	91	56	47	9	78	23	55		
343502	Chhota Dainmari	75	20	55	7	4	3	66	14	52		
343503	Binandapur	197	95	102	-	-	-	51	28	23		
343504	Bari Bandku	272	155	117	40	36	4	226	118	108		
343505	Lal Chauria	41	20	21	3	1	2	38	19	19		
343506	Maula Chati	38	16	22	5	-	5	33	16	17		
343507	Ambi	37	18	19	1	-	1	36	18	18		
343508	Pathar Huri	54	18	36	14	8	6	36	8	28		
343509	Bena Kuria	85	41	44	1	1	-	84	40	44		
343510	Mahi Samura	1,472	789	683	152	145	7	1,253	608	645		
343511	Dudhe Bude	666	276	390	32	20	12	573	210	363		
343512	Teli Pushkarini	101	52	49	6	3	3	90	46	44		
343513	Hati Gerya	103	36	67	7	7	-	92	26	66		
343514	Arijun Gerya	145	140	5	25	25	-	120	115	5		
343515	Chhota Parua	56	55	1	-	-	-	54	54	-		
343516	Chandana	701	475	226	139	127	12	502	320	182		
343517	Khejur Kuthi	309	196	113	68	68	-	236	124	112		
343518	Ban Deuli	266	122	144	42	24	18	186	87	99		
343519	Singai Jamona	575	429	146	123	115	8	449	312	137		
343520	Gobra Gerya	459	262	197	50	36	14	382	212	170		

PRIMARY CENSUS ABSTRACT

CENSUS ABSTRACT

Keshiary

of marginal workers

Household industry workers			Other workers			Non-workers			Name of Village	Location code number
Persons	Males	Females	Persons	Males	Females	Persons	Males	Females		
50	51	52	53	54	55	56	57	58	2	1
822	261	561	2,051	1,131	920	81,987	31,556	50,431	Keshiary (Total)	0313
822	261	561	2,051	1,131	920	81,987	31,556	50,431	Keshiary (Rural)	0313
-	-	-	-	-	-	-	-	-	Keshiary (Urban)	0313
RURAL										
2	-	2	13	3	10	936	413	523	Ghritagram	343470
2	2	-	1	1	-	66	23	43	Dalkati	343471
3	3	-	1	-	1	158	48	110	Gaighata	343472
-	-	-	5	3	2	810	296	514	Baramara	343473
-	-	-	-	-	-	305	129	176	Chaitanpur	343474
-	-	-	1	-	1	169	79	90	Gopalpur	343475
			-----Un-inhabited-----						Itapur	343476
-	-	-	6	2	4	681	249	432	Gila Gerya	343477
-	-	-	1	1	-	118	55	63	Ledium	343478
37	17	20	30	23	7	1,449	514	935	Khajura Bheri	343479
8	1	7	56	47	9	755	267	488	Amgerya	343480
46	7	39	26	19	7	1,276	467	809	Lenga Mara	343481
-	-	-	8	2	6	337	125	212	Kapas Gerya	343482
-	-	-	-	-	-	242	89	153	Bara Chati	343483
8	1	7	23	8	15	796	321	475	Pacha Khali	343484
-	-	-	-	-	-	181	57	124	Sakal Bani	343485
-	-	-	4	1	3	82	21	61	Bandar Kola	343486
18	6	12	107	20	87	720	308	412	Barida	343487
1	-	1	3	3	-	171	75	96	Srirampur	343488
			-----Un-inhabited-----						Kochra Kunra	343489
-	-	-	3	2	1	472	212	260	Amra Tarya	343490
-	-	-	-	-	-	102	47	55	Bansh Geria	343491
-	-	-	2	1	1	135	66	69	Pairst Chali	343492
2	-	2	-	-	-	17	3	14	Mara Dighi	343493
-	-	-	2	1	1	96	44	52	Ran Bania	343494
11	1	10	4	4	-	209	76	133	Rana	343495
2	2	-	2	2	-	189	83	106	Mat Nagar	343496
1	1	-	2	2	-	212	88	124	Behara Shai	343497
26	6	20	24	22	2	701	257	444	Kiar Chandra	343498
14	2	12	6	2	4	533	239	294	Kusumppur	343499
3	2	1	5	1	4	47	30	17	Kalta	343500
17	5	12	23	8	15	127	55	72	Dikusumpur	343501
-	-	-	2	2	-	116	58	58	Chhota Dainmari	343502
1	1	-	145	66	79	289	107	182	Binandapur	343503
-	-	-	6	1	5	332	142	190	Bari Bandku	343504
-	-	-	-	-	-	41	24	17	Lal Chauria	343505
-	-	-	-	-	-	45	21	24	Maula Chati	343506
-	-	-	-	-	-	26	15	11	Ambi	343507
2	-	2	2	2	-	92	45	47	Pathar Huri	343508
-	-	-	-	-	-	82	45	37	Bena Kuria	343509
22	12	10	45	24	21	2,723	1,054	1,669	Mahi Samura	343510
11	4	7	50	42	8	1,277	511	766	Dudhe Bude	343511
1	-	1	4	3	1	129	60	69	Teli Pushkarini	343512
1	1	-	3	2	1	280	114	166	Hati Gerya	343513
-	-	-	-	-	-	393	143	250	Arjun Gerya	343514
-	-	-	2	1	1	119	34	85	Chhota Parua	343515
5	5	-	55	23	32	2,053	838	1,215	Chandana	343516
-	-	-	5	4	1	1,194	455	739	Khejur Kuthi	343517
27	1	26	11	10	1	547	198	349	Ban Deuli	343518
1	1	-	2	1	1	965	302	663	Singai Jamona	343519
14	2	12	13	12	1	644	238	406	Gobra Gerya	343520

VILLAGE PRIMARY
C D Block -

Location code number	Name of Village	Area of Village in hectares	Number of households	Total population (including institutional and houseless population)			Population in the age-group 0-6		
				Persons	Males	Females	Persons	Males	Females
1	2	3	4	5	6	7	8	9	10
343521	Santra Pur	939.75	834	3,605	1,833	1,772	440	247	193
343522	Mandar	182.82	180	805	408	397	102	50	52
343523	Belma	286.01	213	950	467	483	124	57	67
343524	Oldadurga Daspur	124.38	130	622	318	304	85	38	47
343525	Saharia	100.25	88	437	227	210	34	17	17
343526	Kalta	51.67				-----Un-inhabited-----			
343527	Dasisarisha	63.43	249	1,041	505	536	122	52	70
343528	Kamar Chauki	117.93	127	586	282	304	77	42	35
343529	Jamsol	75.66	136	586	289	297	63	32	31
343530	Bena Gerya	53.48	198	900	467	433	118	62	56
343531	Mati Gerya	14.73				-----Un-inhabited-----			
343532	Shunka	21.88	4	19	7	12	-	-	-
343533	Jheta Gerya	201.93	20	108	56	52	11	7	4
343534	Singh Pur	71.34	124	536	278	258	67	41	26
343535	Bhimrulia	20.61	73	274	140	134	23	13	10
343536	Tiidihi	59.95	48	199	88	111	15	5	10
343537	Nakandi	97.31	107	484	237	247	69	32	37
343538	Katsangra	46.91	52	203	102	101	20	11	9
343539	Ghola	32.72	49	194	103	91	25	12	13
343540	Pathandiha	25.67	21	92	47	45	14	9	5
343541	Amhata	23.82	38	187	95	92	22	9	13
343542	Muktapur	117.63	124	489	259	230	59	32	27
343543	Kandramari	87.67	150	631	311	320	50	23	27
343544	Baghra	73.53	87	357	181	176	28	14	14
343545	Chhatrar	54.63	104	469	232	237	59	35	24
343546	Indra	89.84	142	611	317	294	79	36	43
343547	Kharipara	219.74	468	2,031	1,011	1,020	268	130	138
343548	Dipa	92.14	243	912	465	447	114	61	53
343549	Beniadiha	95.51	285	1,202	635	567	121	58	63
343550	Pabnia	203.38	255	1,091	559	532	144	69	75
343551	Kulbani	472.27	630	2,475	1,290	1,185	248	133	115
343552	Rangidas	70.81	96	418	217	201	36	15	21
343553	Kismatkalameya	18.93				-----Un-inhabited-----			
343554	Kalametya	16.19				-----Un-inhabited-----			
343555	Lauspal	74.06				-----Un-inhabited-----			
343556	Jhareswarpur	288.95	414	1,804	920	884	228	114	114
343557	Chakbila	134.98	123	492	255	237	71	37	34
343558	Hajighat	17.26	91	335	165	170	45	17	28
343559	Baramor	73.31	135	553	287	266	41	27	14
343560	Kanpur Baglata	79.72	159	638	338	300	70	32	38
343561	Jaka	17.40	68	225	119	106	16	10	6
343562	Siram Pur	22.23	25	102	50	52	17	6	11
343563	Haro Pur	26.04	62	265	128	137	37	16	21
343564	Rasikpur	51.67	62	234	130	104	22	10	12
343565	Bararia	39.25	67	232	124	108	18	12	6
343566	Durga Pur	36.67	73	267	141	126	39	20	19
343567	Chakla	190.52	230	1,056	539	517	130	66	64
343568	Napo	282.07	323	1,316	679	637	156	85	71
343569	Agarpara	81.86	110	444	232	212	41	24	17
343570	Keshiari	568.99	1,826	7,706	3,860	3,846	721	363	358
343571	Anar	129.90	265	1,164	596	568	130	67	63
343572	Senna	201.13	220	916	457	459	108	53	55
343573	Bari	29.54	56	189	91	98	19	6	13
343574	Dibagasthi	7.28	29	97	48	49	12	7	5
343575	Palasia	47.75	141	477	247	230	58	27	31

PRIMARY CENSUS ABSTRACT

CENSUS ABSTRACT

Keshiary

Scheduled Castes population			Scheduled Tribes population			Literates			Name of Village
Persons	Males	Females	Persons	Males	Females	Persons	Males	Females	
11	12	13	14	15	16	17	18	19	2
1,046	528	518	1,368	702	666	2,303	1,275	1,028	Santra Pur
111	56	55	503	252	251	594	328	266	Mandar
305	142	163	568	286	282	486	281	205	Belma
207	102	105	204	104	100	387	233	154	Oldadurga Daspur
169	87	82	-	-	-	314	185	129	Saharia
-----Un-inhabited-----									
464	231	233	150	70	80	714	382	332	Dasisarisha
-	-	-	497	240	257	354	185	169	Kamar Chauki
54	26	28	-	-	-	459	237	222	Jamsol
65	38	27	665	340	325	374	224	150	Bena Gerya
-----Un-inhabited-----									
19	7	12	-	-	-	15	7	8	Mati Gerya
-	-	-	108	56	52	77	44	33	Shunka
190	99	91	196	102	94	423	233	190	Jheta Gerya
84	43	41	-	-	-	218	111	107	Singh Pur
-	-	-	-	-	-	165	80	85	Bhimrulia
108	52	56	227	120	107	344	185	159	Tildihi
-	-	-	-	-	-	162	85	77	Nakandi
49	24	25	138	76	62	118	83	35	Katsangra
-	-	-	92	47	45	61	33	28	Ghola
-	-	-	96	49	47	127	74	53	Pathandiha
7	3	4	1	1	-	374	213	161	Amhata
230	111	119	220	108	112	437	251	186	Muktapur
88	47	41	103	51	52	299	159	140	Kandramari
3	2	1	452	226	226	174	90	84	Baghra
-	-	-	225	109	116	359	212	147	Chhatrar
178	79	99	1,740	882	858	989	630	359	Indra
86	46	40	307	155	152	552	304	248	Kharipara
438	230	208	20	10	10	993	560	433	Dipa
577	310	267	315	147	168	675	395	280	Beniadiha
736	389	347	253	131	122	1,750	961	789	Pabnia
-	-	-	-	-	-	354	196	158	Kulbani
-----Un-inhabited-----									
-----Un-inhabited-----									
-----Un-inhabited-----									
564	287	277	662	340	322	1,117	640	477	Rangidas
135	72	63	341	175	166	265	157	108	Kismatkalametya
23	11	12	276	133	143	135	83	52	Kalametya
74	36	38	47	27	20	428	237	191	Lauspal
59	31	28	265	134	131	373	229	144	Jharieswarpur
19	12	7	91	45	46	171	94	77	Chakbila
1	-	1	-	-	-	74	40	34	Hajighat
43	18	25	-	-	-	193	101	92	Baramor
85	44	41	-	-	-	184	115	69	Kanpur Baglata
43	22	21	-	-	-	179	105	74	Jaka
-	-	-	175	95	80	130	76	54	Siram Pur
118	65	53	336	165	171	735	403	332	Haro Pur
539	273	266	468	236	232	833	472	361	Rasikpur
48	24	24	58	30	28	363	200	163	Bararia
1,993	995	998	1,363	680	683	5,724	3,077	2,647	Durga Pur
89	49	40	327	172	155	700	385	315	Chakla
262	139	123	458	217	241	656	357	299	Napo
153	75	78	20	9	11	101	58	43	Agarpara
97	48	49	-	-	-	82	40	42	Keshiari
160	79	81	136	69	67	369	210	159	Anar
									Senna
									Bari
									Dibagasthi
									Palasia

VILLAGE PRIMARY
C D Block -

Location code number	Name of Village	Illiterates			Total workers			Main workers		
		Persons	Males	Females	Persons	Males	Females	Persons	Males	Females
1	2	20	21	22	23	24	25	26	27	28
343521	Santra Pur	1,302	558	744	1,318	956	362	785	526	259
343522	Mandar	211	80	131	326	249	77	141	135	6
343523	Belma	464	186	278	462	289	173	169	140	29
343524	Oldadurga Daspur	235	85	150	278	176	102	149	137	12
343525	Saharia	123	42	81	191	153	38	142	121	21
343526	Kalta				-----Un-inhabited-----					
343527	Dasisarisha	327	123	204	409	316	93	385	307	78
343528	Kamar Chauki	232	97	135	365	172	193	154	136	18
343529	Jamsol	127	52	75	183	169	14	178	165	13
343530	Bena Gerya	526	243	283	440	281	159	153	138	15
343531	Mati Gerya				-----Un-inhabited-----					
343532	Shunka	4	-	4	12	6	6	1	1	-
343533	Jheta Gerya	31	12	19	57	33	24	51	30	21
343534	Singh Pur	113	45	68	253	152	101	250	152	98
343535	Bhimrulia	56	29	27	129	84	45	61	54	7
343536	Tildihi	34	8	26	62	48	14	61	47	14
343537	Nakandi	140	52	88	181	124	57	111	101	10
343538	Katsangra	41	17	24	79	65	14	52	50	2
343539	Ghola	76	20	56	119	68	51	50	48	2
343540	Pathandiha	31	14	17	31	22	9	23	20	3
343541	Amhata	60	21	39	65	43	22	57	39	18
343542	Muktapur	115	46	69	153	146	7	143	138	5
343543	Kandramari	194	60	134	365	190	175	263	167	96
343544	Baghra	58	22	36	124	107	17	101	88	13
343545	Chhatrar	295	142	153	289	147	142	133	123	10
343546	Indra	252	105	147	246	175	71	240	172	68
343547	Kharipara	1,042	381	661	1,060	560	500	818	488	330
343548	Dipa	360	161	199	402	288	114	58	50	8
343549	Beniadiha	209	75	134	403	357	46	112	101	11
343550	Pabnia	416	164	252	491	315	176	441	294	147
343551	Kulbani	725	329	396	1,072	773	299	396	332	64
343552	Rangidas	64	21	43	129	122	7	5	2	3
343553	Kismatkalametya				-----Un-inhabited-----					
343554	Kalametya				-----Un-inhabited-----					
343555	Lauspal				-----Un-inhabited-----					
343556	Jhareswarpur	687	280	407	735	489	246	159	138	21
343557	Chakbila	227	98	129	265	142	123	230	120	110
343558	Hajighat	200	82	118	186	97	89	5	3	2
343559	Baramor	125	50	75	207	159	48	185	144	41
343560	Kanpur Baglata	265	109	156	369	218	151	30	26	4
343561	Jaka	54	25	29	137	69	68	28	22	6
343562	Siram Pur	28	10	18	60	31	29	4	4	-
343563	Haro Pur	72	27	45	91	75	16	55	49	6
343564	Rasikpur	50	15	35	117	86	31	1	1	-
343565	Bararia	53	19	34	68	58	10	60	55	5
343566	Durga Pur	137	65	72	115	73	42	4	2	2
343567	Chakla	321	136	185	398	292	106	321	275	46
343568	Napo	483	207	276	847	436	411	54	48	6
343569	Agarpara	81	32	49	279	147	132	42	32	10
343570	Keshiari	1,982	783	1,199	3,002	2,185	817	2,186	1,709	477
343571	Anar	464	211	253	499	384	115	159	144	15
343572	Senna	260	100	160	428	256	172	226	201	25
343573	Bari	88	33	55	92	52	40	2	2	-
343574	Dibagasthi	15	8	7	30	26	4	30	26	4
343575	Palasia	108	37	71	230	149	81	183	122	61

PRIMARY CENSUS ABSTRACT

CENSUS ABSTRACT

Keshiary

Industrial category of main workers													Name of Village 2
Cultivators			Household industry						Other workers				
			Agricultural labourers			workers							
Persons	Males	Females	Persons	Males	Females	Persons	Males	Females	Persons	Males	Females		
29	30	31	32	33	34	35	36	37	38	39	40		
208	193	15	478	261	217	23	13	10	76	59	17	Santra Pur	
84	84	-	50	48	2	-	-	-	7	3	4	Mandar	
24	20	4	116	99	17	2	2	-	27	19	8	Belma	
6	6	-	122	115	7	3	3	-	18	13	5	Oldadurga Daspur	
89	86	3	27	12	15	4	4	-	22	19	3	Saharia	
-----Un-inhabited-----												Kalta	
22	22	-	144	96	48	17	16	1	202	173	29	Dasisarisha	
3	3	-	141	125	16	-	-	-	10	8	2	Kamar Chauki	
130	125	5	28	25	3	6	3	3	14	12	2	Jamsol	
46	43	3	86	83	3	3	1	2	18	11	7	Bena Gerya	
-----Un-inhabited-----												Mati Gerya	
1	1	-	-	-	-	-	-	-	-	-	-	Shunka	
3	2	1	48	28	20	-	-	-	-	-	-	Jheta Gerya	
56	45	11	186	100	86	3	3	-	5	4	1	Singh Pur	
17	15	2	39	35	4	1	1	-	4	3	1	Bhimrulia	
26	26	-	14	14	-	-	-	-	21	7	14	Tildihi	
10	10	-	84	83	1	-	-	-	17	8	9	Nakandi	
47	45	2	3	3	-	-	-	-	2	2	-	Katsangra	
47	45	2	2	2	-	1	1	-	-	-	-	Ghola	
1	1	-	22	19	3	-	-	-	-	-	-	Pathandiha	
13	13	-	43	25	18	-	-	-	1	1	-	Amhata	
61	61	-	61	61	-	-	-	-	21	16	5	Muktapur	
65	62	3	127	75	52	1	1	-	70	29	41	Kandramari	
38	37	1	55	48	7	-	-	-	8	3	5	Baghra	
7	7	-	124	115	9	-	-	-	2	1	1	Chhatrar	
73	71	2	140	83	57	5	4	1	22	14	8	Indra	
261	190	71	450	242	208	31	9	22	76	47	29	Kharipara	
31	31	-	13	12	1	4	3	1	10	4	6	Dipa	
38	38	-	3	3	-	16	16	-	55	44	11	Beniadiha	
79	69	10	326	199	127	3	2	1	33	24	9	Pabnia	
159	157	2	112	83	29	4	3	1	121	89	32	Kulbani	
1	1	-	-	-	-	-	-	-	4	1	3	Rangidas	
-----Un-inhabited-----												Kismatkalametya	
-----Un-inhabited-----												Kalametya	
-----Un-inhabited-----												Lauspal	
82	81	1	29	23	6	3	2	1	45	32	13	Jharieswarpur	
14	10	4	189	90	99	1	1	-	26	19	7	Chakbila	
-	-	-	-	-	-	-	-	-	5	3	2	Hajighat	
25	23	2	151	114	37	1	1	-	8	6	2	Baramor	
2	1	1	-	-	-	2	2	-	26	23	3	Kanpur Baglata	
10	9	1	6	6	-	2	1	1	10	6	4	Jaka	
1	1	-	1	1	-	1	1	-	1	1	-	Siram Pur	
20	20	-	2	2	-	1	-	1	32	27	5	Haro Pur	
-	-	-	-	-	-	-	-	-	1	1	-	Rasikpur	
7	7	-	53	48	5	-	-	-	-	-	-	Bararia	
-	-	-	-	-	-	-	-	-	4	2	2	Durga Pur	
103	102	1	185	143	42	-	-	-	33	30	3	Chakla	
4	4	-	31	29	2	-	-	-	19	15	4	Napo	
32	26	6	6	3	3	1	1	-	3	2	1	Agarpara	
194	172	22	742	506	236	51	42	9	1,199	989	210	Keshiari	
36	36	-	108	100	8	-	-	-	15	8	7	Anar	
14	14	-	181	165	16	10	9	1	21	13	8	Senna	
-	-	-	1	1	-	-	-	-	1	1	-	Bari	
1	1	-	17	17	-	-	-	-	12	8	4	Dibagasthi	
11	10	1	159	102	57	3	3	-	10	7	3	Palasia	

VILLAGE PRIMARY
C D Block -

Location code		Industrial category								
		Marginal workers			Cultivators			Agricultural labourers		
		Persons	Males	Females	Persons	Males	Females	Persons	Males	Females
1	2	41	42	43	44	45	46	47	48	49
343521	Santra Pur	533	430	103	99	89	10	418	330	88
343522	Mandar	185	114	71	4	4	-	180	109	71
343523	Belma	293	149	144	4	2	2	281	143	138
343524	Oldadurga Daspur	129	39	90	2	1	1	123	34	89
343525	Saharia	49	32	17	30	26	4	18	5	13
343526	Kalta									
343527	Dasisarisha	24	9	15	-	-	-	14	5	9
343528	Kamar Chauki	211	36	175	5	1	4	202	33	169
343529	Jamsol	5	4	1	-	-	-	2	2	-
343530	Bena Gerya	287	143	144	6	5	1	232	133	99
343531	Mati Gerya									
343532	Shunka	11	5	6	4	3	1	3	1	2
343533	Jheta Gerya	6	3	3	3	2	1	3	1	2
343534	Singh Pur	3	-	3	-	-	-	3	-	3
343535	Bhimrulia	68	30	38	-	-	-	62	25	37
343536	Tildihi	1	1	-	1	1	-	-	-	-
343537	Nakandi	70	23	47	1	-	1	63	20	43
343538	Katsangra	27	15	12	4	4	-	15	10	5
343539	Ghola	69	20	49	1	-	1	62	18	44
343540	Pathandiha	8	2	6	-	-	-	8	2	6
343541	Amhata	8	4	4	-	-	-	7	3	4
343542	Muktapur	10	8	2	2	2	-	6	5	1
343543	Kandramari	102	23	79	9	8	1	50	6	44
343544	Baghra	23	19	4	5	4	1	18	15	3
343545	Chhatrar	156	24	132	-	-	-	151	24	127
343546	Indra	6	3	3	-	-	-	6	3	3
343547	Kharipara	242	72	170	28	18	10	175	42	133
343548	Dipa	344	238	106	60	57	3	282	179	103
343549	Beniadiha	291	256	35	106	98	8	167	147	20
343550	Pabnia	50	21	29	5	3	2	34	14	20
343551	Kulbani	676	441	235	23	16	7	617	403	214
343552	Rangidas	124	120	4	123	120	3	1	-	1
343553	Kismatkalametya									
343554	Kalametya									
343555	Lauspal									
343556	Jhaireswarpur	576	351	225	20	20	-	548	326	222
343557	Chakbila	35	22	13	2	2	-	30	18	12
343558	Hajighat	181	94	87	7	7	-	174	87	87
343559	Baramor	22	15	7	1	-	1	21	15	6
343560	Kanpur Baglata	339	192	147	40	29	11	266	152	114
343561	Jaka	109	47	62	20	8	12	73	34	39
343562	Siram Pur	56	27	29	9	5	4	28	16	12
343563	Haro Pur	36	26	10	10	9	1	23	17	6
343564	Rasikpur	116	85	31	3	3	-	111	80	31
343565	Bararia	8	3	5	-	-	-	4	1	3
343566	Durga Pur	111	71	40	48	31	17	60	37	23
343567	Chakla	77	17	60	-	-	-	76	16	60
343568	Napo	793	388	405	54	49	5	733	336	397
343569	Agarpara	237	115	122	21	20	1	184	84	100
343570	Keshiari	816	476	340	67	57	10	545	290	255
343571	Anar	340	240	100	61	57	4	256	163	93
343572	Senna	202	55	147	2	1	1	159	34	125
343573	Bari	90	50	40	15	10	5	75	40	35
343574	Dibagasthi	-	-	-	-	-	-	-	-	-
343575	Palasia	47	27	20	1	1	-	44	25	19

PRIMARY CENSUS ABSTRACT

CENSUS ABSTRACT

Keshiary

of marginal workers

Household industry workers			Other workers			Non-workers			Name of Village	Location code number
Persons	Males	Females	Persons	Males	Females	Persons	Males	Females		
50	51	52	53	54	55	56	57	58	2	1
3	3	-	13	8	5	2,287	877	1,410	Santra Pur	343521
-	-	-	1	1	-	479	159	320	Mandar	343522
1	-	1	7	4	3	488	178	310	Belma	343523
2	2	-	2	2	-	344	142	202	Oldadurga Daspur	343524
-	-	-	1	1	-	246	74	172	Saharia	343525
-----Un-inhabited-----									Kalta	343526
2	1	1	8	3	5	632	189	443	Dasisarisha	343527
1	-	1	3	2	1	221	110	111	Kamar Chauki	343528
2	1	1	1	1	-	403	120	283	Jamsol	343529
43	1	42	6	4	2	460	186	274	Bena Gerya	343530
-----Un-inhabited-----									Mati Gerya	343531
2	-	2	2	1	1	7	1	6	Shunka	343532
-	-	-	-	-	-	51	23	28	Jheta Gerya	343533
-	-	-	-	-	-	283	126	157	Singh Pur	343534
2	2	-	4	3	1	145	56	89	Bhimrulia	343535
-	-	-	-	-	-	137	40	97	Tildihi	343536
-	-	-	6	3	3	303	113	190	Nakandi	343537
-	-	-	8	1	7	124	37	87	Katsangra	343538
-	-	-	6	2	4	75	35	40	Ghola	343539
-	-	-	-	-	-	61	25	36	Pathandiha	343540
-	-	-	1	1	-	122	52	70	Amhata	343541
-	-	-	2	1	1	336	113	223	Muktapur	343542
1	1	-	42	8	34	266	121	145	Kandramari	343543
-	-	-	-	-	-	233	74	159	Baghra	343544
4	-	4	1	-	1	180	85	95	Chhatrar	343545
-	-	-	-	-	-	365	142	223	Indra	343546
5	-	5	34	12	22	971	451	520	Kharipara	343547
1	1	-	1	1	-	510	177	333	Dipa	343548
13	8	5	5	3	2	799	278	521	Beniadiha	343549
-	-	-	11	4	7	600	244	356	Pabnia	343550
1	1	-	35	21	14	1,403	517	886	Kulbani	343551
-	-	-	-	-	-	289	95	194	Rangidas	343552
-----Un-inhabited-----									Kismatkalameya	343553
-----Un-inhabited-----									Kalameya	343554
-----Un-inhabited-----									Lauspal	343555
1	1	-	7	4	3	1,069	431	638	Jhareswarpur	343556
-	-	-	3	2	1	227	113	114	Chakbila	343557
-	-	-	-	-	-	149	68	81	Hajighat	343558
-	-	-	-	-	-	346	128	218	Baramor	343559
22	10	12	11	1	10	269	120	149	Kanpur Baglata	343560
12	1	11	4	4	-	88	50	38	Jaka	343561
16	3	13	3	3	-	42	19	23	Siram Pur	343562
3	-	3	-	-	-	174	53	121	Haro Pur	343563
1	1	-	1	1	-	117	44	73	Rasikpur	343564
1	-	1	3	2	1	164	66	98	Bararia	343565
-	-	-	3	3	-	152	68	84	Durga Pur	343566
-	-	-	1	1	-	658	247	411	Chakla	343567
-	-	-	6	3	3	469	243	226	Napo	343568
4	1	3	28	10	18	165	85	80	Agarpara	343569
23	12	11	181	117	64	4,704	1,675	3,029	Keshiari	343570
6	4	2	17	16	1	665	212	453	Anar	343571
25	4	21	16	16	-	488	201	287	Senna	343572
-	-	-	-	-	-	97	39	58	Bari	343573
-	-	-	-	-	-	67	22	45	Dibagasthi	343574
-	-	-	2	1	1	247	98	149	Palasia	343575

**VILLAGE PRIMARY
C D Block -**

Location code number	Name of Village	Area of Village in hectares	Number of households	Total population (including institutional and houseless population)			Population in the age-group 0-6		
				Persons	Males	Females	Persons	Males	Females
				5	6	7	8	9	10
343576	Chhota Bagasthi	65.96	105	335	165	170	26	12	14
343577	Babuigerya	51.40	94	388	188	200	43	22	21
343578	Mahabira	42.49	64	220	111	109	33	21	12
343579	Barada	74.46	73	327	167	160	29	17	12
343580	Sukdubi	71.22	103	403	207	196	40	15	25
343581	Pirat	148.52	158	628	330	298	65	31	34
343582	Sipurlalpur	68.39	82	301	137	164	27	13	14
343583	Karanjimura	109.27	216	867	433	434	125	71	54
343584	Bhelampur	55.44	49	183	95	88	17	7	10
343585	Gansarisa	33.18	79	293	142	151	42	23	19
343586	Kapurar	146.50	195	793	410	383	86	53	33
343587	Pratappur	60.30	65	260	130	130	36	14	22
343588	Jay Pur	99.15	90	359	183	176	37	20	17
343589	Panasganja	54.63	146	548	264	284	75	39	36
343590	Hari Pura	128.07	306	1,392	730	662	168	87	81
343591	Uttardambur	80.00	229	965	513	452	84	46	38
343592	Dakshin Damurkola	68.78	57	227	117	110	35	19	16
343593	Nekramara	50.46	18	93	39	54	14	7	7
343594	Jatikrishnapur	76.30	293	1,229	651	578	140	80	60
343595	Darra	45.81	203	894	468	426	92	55	37
343596	Dainmari	61.88	77	281	157	124	21	14	7
343597	Kantabani	65.06	33	110	58	52	16	10	6
343598	Gopinath Pur	85.36	127	575	276	299	78	36	42
343599	Kutpura	94.05	50	243	118	125	33	16	17
343600	Meghdambur	72.88	80	349	184	165	22	12	10
343601	Gaini	47.78	88	365	187	178	47	18	29
343602	Khokra	113.64	95	382	195	187	36	15	21
343603	Bhansra	541.07	645	2,476	1,253	1,223	303	155	148
343604	Atanga	29.14	85	357	168	189	40	20	20
343605	Amilasai	86.59	280	1,082	552	530	121	60	61
343606	Jagannath Pur	39.25							
343607	Marrui	118.15	119	543	273	270	63	29	34
343608	Beli	53.26	53	203	97	106	23	12	11
343609	Sukarol	122.62	166	617	318	299	70	38	32
343610	Nachhi Pur	143.66	358	1,458	759	699	144	80	64
343611	Dhanian	89.90	59	257	123	134	29	17	12
343612	Hasim Pur	454.63	790	3,271	1,701	1,570	302	143	159
343613	Tentulia	23.91							
343614	Kanchanpur	82.15	291	1,232	620	612	128	66	62
343615	Arangabad	394.16	838	3,314	1,678	1,636	299	161	138
343616	Haji Pur	251.05	415	1,866	945	921	238	118	120
343617	Chhatrar	184.19	134	602	301	301	84	47	37
343618	Gaganeswar	353.08	605	2,575	1,319	1,256	293	152	141
343619	Godali Pur	64.26	132	619	321	298	71	38	33
343620	Dehattachak	21.24							
343621	Sarri Pur	59.92	108	493	244	249	63	28	35
343622	Khamar Dasani	37.54							
343623	Amda	136.70	246	1,011	521	490	111	62	49
343624	Kanrarol	184.56	255	1,018	507	511	115	56	59
343625	Parula	36.02	5	22	10	12	2	-	2
343626	Talband	120.24	163	709	355	354	65	29	36
343627	Siankul	109.13	171	664	330	334	78	44	34
343628	Bhadra	67.56	34	107	52	55	13	8	5
343629	Julko	62.58	73	310	150	160	25	9	16
343630	Dakshinadiha	197.11	313	1,304	657	647	144	73	71

PRIMARY CENSUS ABSTRACT

CENSUS ABSTRACT

Keshiary

Scheduled Castes population			Scheduled Tribes population			Literates			Name of Village
Persons	Males	Females	Persons	Males	Females	Persons	Males	Females	
11	12	13	14	15	16	17	18	19	2
67	33	34	24	12	12	285	143	142	Chhota Bagasthi
130	62	68	164	76	88	284	154	130	Babuigerya
116	60	56	17	8	9	175	87	88	Mahabira
-	-	-	205	106	99	266	142	124	Barada
26	13	13	132	65	67	299	166	133	Sukdubi
68	33	35	254	134	120	429	252	177	Pirat
-	-	-	83	34	49	231	113	118	Sipurlalpur
335	159	176	138	66	72	466	257	209	Karanjimura
25	13	12	29	18	11	143	82	61	Bhelampur
132	63	69	57	29	28	163	92	71	Gansarisa
192	100	92	281	153	128	561	320	241	Kapurar
-	-	-	177	89	88	190	109	81	Pratappur
11	7	4	290	145	145	261	152	109	Jay Pur
431	200	231	-	-	-	386	204	182	Panasganja
791	418	373	-	-	-	899	524	375	Hari Pura
323	175	148	-	-	-	679	385	294	Uttardambur
93	47	46	-	-	-	135	78	57	Dakshin Damurkola
77	32	45	-	-	-	45	22	23	Nekramara
646	345	301	223	118	105	762	441	321	Jatikrishnapur
9	3	6	-	-	-	704	376	328	Darra
9	5	4	1	-	1	218	127	91	Dainmari
104	55	49	-	-	-	54	32	22	Kantabani
387	181	206	-	-	-	347	182	165	Gopinath Pur
109	55	54	13	5	8	165	85	80	Kutpura
37	18	19	149	76	73	261	147	114	Meghdambur
16	8	8	349	179	170	242	150	92	Gaini
5	3	2	143	66	77	225	129	96	Khokra
693	358	335	823	406	417	1,631	914	717	Bhansra
230	103	127	79	40	39	193	114	79	Atanga
625	312	313	140	68	72	807	435	372	Amilasai
-----Un-inhabited-----									Jagannath Pur
-	-	-	323	163	160	309	173	136	Marrui
-	-	-	132	65	67	83	49	34	Beli
103	54	49	131	67	64	488	260	228	Sukarol
152	79	73	645	331	314	1,054	597	457	Nachhi Pur
43	21	22	2	-	2	186	91	95	Dhanian
447	244	203	1,483	770	713	2,159	1,232	927	Hasim Pur
-----Un-inhabited-----									Tentulia
141	70	71	373	180	193	840	445	395	Kanchanpur
664	332	332	742	369	373	2,456	1,321	1,135	Arangabad
490	239	251	1,241	640	601	1,166	660	506	Haji Pur
400	202	198	188	94	94	408	218	190	Chhatrar
318	153	165	958	497	461	1,827	1,029	798	Gaganeswar
-	-	-	354	183	171	384	222	162	Godali Pur
-----Un-inhabited-----									Dehattachak
197	102	95	158	76	82	344	192	152	Sarri Pur
-----Un-inhabited-----									Khamar Dasani
281	142	139	26	16	10	714	400	314	Amda
77	42	35	426	203	223	630	348	282	Kanrarol
-	-	-	-	-	-	17	10	7	Parula
9	5	4	266	132	134	552	301	251	Talband
164	78	86	275	137	138	449	237	212	Siankul
5	2	3	102	50	52	60	35	25	Bhadra
154	76	78	68	28	40	181	97	84	Julko
236	110	126	465	236	229	852	480	372	Dakshinadiha

VILLAGE PRIMARY
C D Block -

Location code number	Name of Village	Illiterates			Total workers			Main workers		
		Persons	Males	Females	Persons	Males	Females	Persons	Males	Females
1	2	20	21	22	23	24	25	26	27	28
343576	Chhota Bagasthi	50	22	28	145	91	54	114	75	39
343577	Babuigerya	104	34	70	222	104	118	182	89	93
343578	Mahabira	45	24	21	71	60	11	65	56	9
343579	Barada	61	25	36	176	109	67	40	33	7
343580	Sukdubi	104	41	63	114	106	8	14	9	5
343581	Pirat	199	78	121	419	224	195	175	166	9
343582	Sipurlalpur	70	24	46	195	88	107	32	25	7
343583	Karanjimura	401	176	225	374	236	138	169	134	35
343584	Bhelampur	40	13	27	69	56	13	55	51	4
343585	Gansarisa	130	50	80	106	78	28	82	72	10
343586	Kapurar	232	90	142	351	247	104	109	100	9
343587	Pratappur	70	21	49	148	78	70	108	64	44
343588	Jay Pur	98	31	67	193	103	90	180	94	86
343589	Panasganja	162	60	102	232	152	80	5	4	1
343590	Hari Pura	493	206	287	644	380	264	368	283	85
343591	Uttardambur	286	128	158	347	312	35	198	166	32
343592	Dakshin Damurkola	92	39	53	87	76	11	87	76	11
343593	Nekramara	48	17	31	44	26	18	40	24	16
343594	Jatikrishnapur	467	210	257	589	396	193	238	203	35
343595	Darra	190	92	98	261	250	11	227	218	9
343596	Dainmari	63	30	33	177	93	84	119	86	33
343597	Kantabani	56	26	30	75	41	34	75	41	34
343598	Gopinath Pur	228	94	134	227	160	67	101	94	7
343599	Kutpura	78	33	45	102	70	32	91	66	25
343600	Meghdambur	88	37	51	147	98	49	126	91	35
343601	Gaini	123	37	86	122	94	28	88	82	6
343602	Khokra	157	66	91	150	113	37	142	111	31
343603	Bhansra	845	339	506	903	683	220	344	248	96
343604	Atanga	164	54	110	157	116	41	1	-	1
343605	Amilasai	275	117	158	611	358	253	370	245	125
343606	Jagannath Pur				-----Un-inhabited-----					
343607	Marrui	234	100	134	231	170	61	31	31	-
343608	Beli	120	48	72	121	57	64	59	52	7
343609	Sukarol	129	58	71	271	185	86	260	184	76
343610	Nachhi Pur	404	162	242	725	438	287	307	274	33
343611	Dhanian	71	32	39	90	77	13	63	58	5
343612	Hasim Pur	1,112	469	643	1,534	1,015	519	1,012	734	278
343613	Tentulia				-----Un-inhabited-----					
343614	Kanchanpur	392	175	217	435	336	99	253	215	38
343615	Arangabad	858	357	501	1,412	929	483	619	475	144
343616	Haji Pur	700	285	415	760	537	223	314	264	50
343617	Chhatrar	194	83	111	503	252	251	398	208	190
343618	Gaganeswar	748	290	458	1,245	808	437	591	526	65
343619	Godali Pur	235	99	136	335	216	119	239	205	34
343620	Dehattachak				-----Un-inhabited-----					
343621	Sarri Pur	149	52	97	316	165	151	116	101	15
343622	Khamar Dasani				-----Un-inhabited-----					
343623	Amda	297	121	176	391	285	106	321	252	69
343624	Kanrarol	388	159	229	518	313	205	245	190	55
343625	Parula	5	-	5	7	6	1	3	3	-
343626	Talband	157	54	103	261	206	55	105	92	13
343627	Siankul	215	93	122	228	149	79	217	144	73
343628	Bhadra	47	17	30	59	31	28	39	28	11
343629	Julko	129	53	76	165	88	77	78	75	3
343630	Dakshinadiha	452	177	275	569	397	172	456	357	99

PRIMARY CENSUS ABSTRACT

CENSUS ABSTRACT

Keshiary

Industrial category of main workers													Name of Village 2
Cultivators			Agricultural labourers			Household industry workers			Other workers				
Persons	Males	Females	Persons	Males	Females	Persons	Males	Females	Persons	Males	Females		
29	30	31	32	33	34	35	36	37	38	39	40		
3	3	-	64	45	19	1	1	-	46	26	20	Chhota Bagasthi	
-	-	-	173	86	87	-	-	-	9	3	6	Babuigerya	
4	4	-	53	46	7	1	1	-	7	5	2	Mahabira	
19	18	1	3	3	-	-	-	-	18	12	6	Barada	
-	-	-	-	-	-	2	2	-	12	7	5	Sukdubi	
64	64	-	108	99	9	-	-	-	3	3	-	Pirat	
19	16	3	4	3	1	-	-	-	9	6	3	Sipurlalpur	
26	25	1	132	99	33	4	4	-	7	6	1	Karanjimura	
24	22	2	22	20	2	-	-	-	9	9	-	Bhelampur	
15	15	-	62	54	8	-	-	-	5	3	2	Gansarisa	
59	58	1	31	27	4	4	4	-	15	11	4	Kapurar	
-	-	-	107	63	44	-	-	-	1	1	-	Pratappur	
153	82	71	22	9	13	-	-	-	5	3	2	Jay Pur	
-	-	-	-	-	-	-	-	-	5	4	1	Panasganja	
150	145	5	193	123	70	-	-	-	25	15	10	Hari Pura	
88	84	4	78	61	17	2	2	-	30	19	11	Uttardambur	
38	38	-	47	36	11	-	-	-	2	2	-	Dakshin Damurkola	
6	6	-	34	18	16	-	-	-	-	-	-	Nekramara	
37	35	2	179	154	25	-	-	-	22	14	8	Jatikrishnapur	
218	214	4	-	-	-	-	-	-	9	4	5	Darra	
75	72	3	35	9	26	3	-	3	6	5	1	Dainmari	
1	1	-	74	40	34	-	-	-	-	-	-	Kantabani	
19	19	-	54	51	3	2	2	-	26	22	4	Gopinath Pur	
19	18	1	55	33	22	-	-	-	17	15	2	Kutpura	
31	29	2	77	46	31	4	4	-	14	12	2	Meghdambur	
5	5	-	77	72	5	-	-	-	6	5	1	Gaini	
74	68	6	64	41	23	-	-	-	4	2	2	Khokra	
62	60	2	239	156	83	2	2	-	41	30	11	Bhansra	
-	-	-	-	-	-	-	-	-	1	-	1	Atanga	
47	38	9	297	190	107	1	-	1	25	17	8	Amilasai	
-----Un-inhabited-----												Jagannath Pur	
28	28	-	2	2	-	-	-	-	1	1	-	Marrui	
5	5	-	49	42	7	-	-	-	5	5	-	Beli	
62	57	5	187	123	64	-	-	-	11	4	7	Sukarol	
54	53	1	193	168	25	1	1	-	59	52	7	Nachhi Pur	
28	28	-	25	23	2	-	-	-	10	7	3	Dhanian	
194	185	9	592	375	217	9	9	-	217	165	52	Hasim Pur	
-----Un-inhabited-----												Tentulia	
29	29	-	36	34	2	17	14	3	171	138	33	Kanchanpur	
97	87	10	154	104	50	24	15	9	344	269	75	Arangabad	
31	27	4	165	139	26	35	34	1	83	64	19	Haji Pur	
131	115	16	86	47	39	101	3	98	80	43	37	Chhatrar	
241	238	3	270	222	48	7	7	-	73	59	14	Gaganeswar	
16	16	-	202	171	31	1	1	-	20	17	3	Godali Pur	
-----Un-inhabited-----												Dehattachak	
8	8	-	90	80	10	11	10	1	7	3	4	Sarri Pur	
-----Un-inhabited-----												Khamar Dasani	
124	115	9	132	87	45	3	3	-	62	47	15	Amda	
76	76	-	145	91	54	-	-	-	24	23	1	Kanrarol	
-	-	-	-	-	-	-	-	-	3	3	-	Parula	
73	72	1	15	14	1	1	-	1	16	6	10	Talband	
104	72	32	102	64	38	2	2	-	9	6	3	Siankul	
-	-	-	39	28	11	-	-	-	-	-	-	Bhadra	
3	3	-	74	71	3	-	-	-	1	1	-	Julko	
146	142	4	287	196	91	1	1	-	22	18	4	Dakshinadiha	

VILLAGE PRIMARY
C D Block -

Location code number	Name of Village	Industrial category								
		Marginal workers			Cultivators			Agricultural labourers		
		Persons	Males	Females	Persons	Males	Females	Persons	Males	Females
1	2	41	42	43	44	45	46	47	48	49
343576	Chhota Bagasthi	31	16	15	1	1	-	27	13	14
343577	Babuigerya	40	15	25	-	-	-	40	15	25
343578	Mahabira	6	4	2	3	2	1	2	2	-
343579	Barada	136	76	60	28	23	5	103	50	53
343580	Sukdubi	100	97	3	8	8	-	92	89	3
343581	Pirat	244	58	186	6	2	4	238	56	182
343582	Sipurlalpur	163	63	100	99	41	58	62	21	41
343583	Karanjimura	205	102	103	44	37	7	154	58	96
343584	Bhelampur	14	5	9	-	-	-	14	5	9
343585	Gansarisa	24	6	18	-	-	-	24	6	18
343586	Kapurar	242	147	95	5	5	-	226	134	92
343587	Pratappur	40	14	26	1	1	-	38	12	26
343588	Jay Pur	13	9	4	-	-	-	13	9	4
343589	Panasganja	227	148	79	27	26	1	200	122	78
343590	Hari Pura	276	97	179	17	13	4	254	81	173
343591	Uttardambur	149	146	3	87	87	-	58	55	3
343592	Dakshin Damurkola	-	-	-	-	-	-	-	-	-
343593	Nekramara	4	2	2	-	-	-	4	2	2
343594	Jatikrishnapur	351	193	158	16	10	6	333	183	150
343595	Darra	34	32	2	20	20	-	7	5	2
343596	Dainmari	58	7	51	2	1	1	15	5	10
343597	Kantabani	-	-	-	-	-	-	-	-	-
343598	Gopinath Pur	126	66	60	10	9	1	96	38	58
343599	Kutpura	11	4	7	1	-	1	9	3	6
343600	Meghdambur	21	7	14	2	1	1	15	4	11
343601	Gaini	34	12	22	4	4	-	30	8	22
343602	Khokra	8	2	6	5	1	4	3	1	2
343603	Bhansra	559	435	124	41	36	5	503	394	109
343604	Atanga	156	116	40	-	-	-	154	114	40
343605	Amilasai	241	113	128	22	11	11	134	86	48
343606	Jagannath Pur	-----Un-inhabited-----								
343607	Marrui	200	139	61	51	46	5	149	93	56
343608	Beli	62	5	57	-	-	-	62	5	57
343609	Sukarol	11	1	10	-	-	-	3	1	2
343610	Nachhi Pur	418	164	254	6	4	2	397	155	242
343611	Dhanian	27	19	8	2	2	-	22	14	8
343612	Hasim Pur	522	281	241	9	7	2	481	245	236
343613	Tentulia	-----Un-inhabited-----								
343614	Kanchanpur	182	121	61	10	7	3	166	108	58
343615	Arangabad	793	454	339	67	53	14	619	319	300
343616	Haji Pur	446	273	173	20	20	-	415	244	171
343617	Chhatrar	105	44	61	9	5	4	43	18	25
343618	Gaganeswar	654	282	372	35	20	15	598	246	352
343619	Godali Pur	96	11	85	-	-	-	96	11	85
343620	Dehattachak	-----Un-inhabited-----								
343621	Sarri Pur	200	64	136	4	1	3	158	56	102
343622	Khamar Dasani	-----Un-inhabited-----								
343623	Amda	70	33	37	18	14	4	45	14	31
343624	Kanrarol	273	123	150	-	-	-	270	122	148
343625	Parula	4	3	1	-	-	-	3	2	1
343626	Talband	156	114	42	11	11	-	132	95	37
343627	Siankul	11	5	6	1	1	-	6	2	4
343628	Bhadra	20	3	17	-	-	-	20	3	17
343629	Julko	87	13	74	2	-	2	84	12	72
343630	Dakshinadiha	113	40	73	17	11	6	94	29	65

PRIMARY CENSUS ABSTRACT

CENSUS ABSTRACT

Keshiary

of marginal workers

Household industry workers			Other workers			Non-workers			Name of Village	Location code number
Persons	Males	Females	Persons	Males	Females	Persons	Males	Females		
50	51	52	53	54	55	56	57	58	2	1
-	-	-	3	2	1	190	74	116	Chhota Bagasthi	343576
-	-	-	-	-	-	166	84	82	Babuigerya	343577
-	-	-	1	-	1	149	51	98	Mahabira	343578
-	-	-	5	3	2	151	58	93	Barada	343579
-	-	-	-	-	-	289	101	188	Sukdubi	343580
-	-	-	-	-	-	209	106	103	Pirat	343581
1	1	-	1	-	1	106	49	57	Sipurlalpur	343582
2	2	-	5	5	-	493	197	296	Karanjimura	343583
-	-	-	-	-	-	114	39	75	Bhelampur	343584
-	-	-	-	-	-	187	64	123	Gansarisa	343585
1	-	1	10	8	2	442	163	279	Kapurar	343586
1	1	-	-	-	-	112	52	60	Pratappur	343587
-	-	-	-	-	-	166	80	86	Jay Pur	343588
-	-	-	-	-	-	316	112	204	Panasganja	343589
-	-	-	5	3	2	748	350	398	Hari Pura	343590
2	2	-	2	2	-	618	201	417	Uttardambur	343591
-	-	-	-	-	-	140	41	99	Dakshin Damurkola	343592
-	-	-	-	-	-	49	13	36	Nekramara	343593
1	-	1	1	-	1	640	255	385	Jatikrishnapur	343594
-	-	-	7	7	-	633	218	415	Darra	343595
41	1	40	-	-	-	104	64	40	Dainmari	343596
-	-	-	-	-	-	35	17	18	Kantabani	343597
12	12	-	8	7	1	348	116	232	Gopinath Pur	343598
-	-	-	1	1	-	141	48	93	Kutpura	343599
-	-	-	4	2	2	202	86	116	Meghdambur	343600
-	-	-	-	-	-	243	93	150	Gaini	343601
-	-	-	-	-	-	232	82	150	Khokra	343602
-	-	-	15	5	10	1,573	570	1,003	Bhansra	343603
1	1	-	1	1	-	200	52	148	Atanga	343604
2	-	2	83	16	67	471	194	277	Amilasai	343605
-----Un-inhabited-----									Jagannath Pur	343606
-	-	-	-	-	-	312	103	209	Marrui	343607
-	-	-	-	-	-	82	40	42	Beli	343608
-	-	-	8	-	8	346	133	213	Sukarol	343609
1	1	-	14	4	10	733	321	412	Nachhi Pur	343610
-	-	-	3	3	-	167	46	121	Dhanian	343611
1	1	-	31	28	3	1,737	686	1,051	Hasim Pur	343612
-----Un-inhabited-----									Tentulia	343613
2	2	-	4	4	-	797	284	513	Kanchanpur	343614
10	7	3	97	75	22	1,902	749	1,153	Arangabad	343615
6	6	-	5	3	2	1,106	408	698	Haji Pur	343616
43	15	28	10	6	4	99	49	50	Chhatrar	343617
3	3	-	18	13	5	1,330	511	819	Gaganeswar	343618
-	-	-	-	-	-	284	105	179	Godali Pur	343619
-----Un-inhabited-----									Dehattachak	343620
8	3	5	30	4	26	177	79	98	Sarri Pur	343621
-----Un-inhabited-----									Khamar Dasani	343622
3	1	2	4	4	-	620	236	384	Amda	343623
-	-	-	3	1	2	500	194	306	Kanrarol	343624
-	-	-	1	1	-	15	4	11	Parula	343625
1	1	-	12	7	5	448	149	299	Talband	343626
-	-	-	4	2	2	436	181	255	Siankul	343627
-	-	-	-	-	-	48	21	27	Bhadra	343628
1	1	-	-	-	-	145	62	83	Julko	343629
-	-	-	2	-	2	735	260	475	Dakshinadiha	343630

VILLAGE PRIMARY
C D Block -

Location code number	Name of Village	Area of Village in hectares	Number of households	Total population (including institutional and houseless population)			Population in the age-group 0-6		
				Persons	Males	Females	Persons	Males	Females
1	2	3	4	5	6	7	8	9	10
343631	Junbalda	104.41	194	796	410	386	95	52	43
343632	Korkoda	87.02	110	484	225	259	61	31	30
343633	Chenga	30.24		-----Un-inhabited-----					
343634	Dana Pur	44.34	96	403	194	209	61	28	33
343635	Bangora	127.44	135	569	293	276	80	41	39
343636	Belut	127.76	107	468	228	240	60	28	32
343637	Simulia	60.08	21	90	37	53	6	-	6
343638	Palsita	48.49	50	180	89	91	27	12	15
343639	Bagaria	94.95	65	295	140	155	36	18	18
343640	Salbani	45.11	67	299	144	155	31	16	15
343641	Sarisha	109.48	125	510	260	250	64	38	26
343642	Jaykrishna Pur	138.86	204	826	414	412	91	49	42
343643	Shibda	42.94	86	354	172	182	50	24	26
343644	Balichhinchha	104.00	87	330	178	152	46	28	18
343645	Kan Pur	235.95	316	1,359	673	686	147	81	66
343646	Uriabar	65.13	118	471	229	242	62	29	33
343647	Hijrar	81.03	106	449	224	225	54	22	32
343648	Sankmari	31.50	73	289	144	145	29	14	15
343649	Naraharimunda	27.28	37	138	76	62	13	7	6
343650	Ambhi	19.52	15	73	35	38	10	6	4
343651	Kismat Telichatul	38.35	17	70	37	33	4	2	2
343652	Telichatul	85.02	1	3	2	1	-	-	-
343653	Bagaria	76.72	174	757	410	347	98	62	36
343654	Banchatul	140.22	241	939	498	441	82	42	40
343655	Dhalbelun	156.69	275	1,096	545	551	123	58	65
343656	Sundrar	87.72	105	463	244	219	44	23	21
343657	Durga Pur	60.94	86	368	188	180	49	24	25
343658	Alash	122.25	87	388	180	208	49	23	26
343659	Panchyar	294.21	378	1,610	796	814	199	106	93
343660	Manushmurya	48.97	41	187	89	98	28	16	12
343661	Kulasini	364.25	377	1,603	814	789	198	96	102
343662	Chaulkundi	32.97		-----Un-inhabited-----					
343663	Banshiyar	91.05		-----Un-inhabited-----					
343664	Phandar	206.53	211	1,022	530	492	113	59	54
343665	Kulbani	35.62		-----Un-inhabited-----					
343666	Kaliapara	93.79	111	471	239	232	53	29	24
343667	Jagannathpara	30.66		-----Un-inhabited-----					
343668	Laklar	96.00	132	539	276	263	63	32	31
343669	Belar	125.90	101	468	239	229	47	24	23
343670	Jamdi	82.02	86	319	158	161	49	28	21
343671	Krishnanagar	27.55	40	128	59	69	16	5	11
343672	Lalua	79.54	63	269	130	139	43	19	24
343673	Barar	108.13	86	357	169	188	43	18	25
343674	Kuliar	70.80	86	394	196	198	52	26	26
343675	Dakshin Belar	92.81	85	403	202	201	41	23	18
343676	Dhekrar	81.22	83	386	200	186	60	29	31
343677	Murakata	231.63	231	1,068	556	512	89	52	37
343678	Parulia	15.22		-----Un-inhabited-----					
343679	Bhurkanda	21.44		-----Un-inhabited-----					
343680	Karat	116.91	106	470	228	242	61	26	35
343681	Rasra	76.64	135	617	294	323	73	34	39
343682	Murabani	77.70	50	203	111	92	20	13	7
343683	Kachra	9.31	62	285	146	139	48	23	25
343684	Kaldiha	49.22	12	44	21	23	5	1	4
343685	Kapasar	47.21	52	215	103	112	22	8	14

PRIMARY CENSUS ABSTRACT

CENSUS ABSTRACT

Keshiary

Scheduled Castes population			Scheduled Tribes population			Literates			Name of Village
Persons	Males	Females	Persons	Males	Females	Persons	Males	Females	
11	12	13	14	15	16	17	18	19	2
65	36	29	442	221	221	513	304	209	Junbalda
65	33	32	131	55	76	328	173	155	Korkoda
			-----Un-inhabited-----						Chenga
70	32	38	329	160	169	236	127	109	Dana Pur
175	91	84	394	202	192	341	206	135	Bangora
178	83	95	215	108	107	295	163	132	Belut
-	-	-	33	12	21	75	37	38	Simulia
-	-	-	109	55	54	119	66	53	Palsita
58	24	34	146	73	73	215	119	96	Bagaria
2	1	1	297	143	154	131	73	58	Salbani
36	16	20	312	159	153	282	153	129	Sarisha
89	44	45	228	120	108	607	327	280	Jaykrishna Pur
85	40	45	211	106	105	285	141	144	Shibda
111	54	57	49	29	20	276	149	127	Balichhincha
366	189	177	816	393	423	953	517	436	Kan Pur
14	8	6	252	121	131	335	184	151	Uriabar
329	165	164	38	16	22	356	193	163	Hijrar
67	36	31	119	57	62	197	111	86	Sankmari
33	17	16	100	56	44	111	66	45	Naraharimunda
1	1	-	26	12	14	50	28	22	Ambhi
-	-	-	70	37	33	55	34	21	Kismat Telichatul
-	-	-	3	2	1	3	2	1	Telichatul
369	202	167	388	208	180	529	309	220	Bagaria
730	391	339	35	19	16	735	426	309	Banchatul
838	418	420	59	27	32	831	442	389	Dhalbelun
177	95	82	-	-	-	354	198	156	Sundrar
125	64	61	42	22	20	249	140	109	Durga Pur
-	-	-	95	44	51	277	141	136	Alash
124	55	69	503	263	240	1,271	645	626	Panchyar
-	-	-	187	89	98	112	62	50	Manushmurya
402	204	198	483	246	237	1,035	578	457	Kulasini
			-----Un-inhabited-----						Chaulkundi
			-----Un-inhabited-----						Banshiyar
105	50	55	177	86	91	767	435	332	Phandar
			-----Un-inhabited-----						Kulbani
465	236	229	-	-	-	365	198	167	Kaliapara
			-----Un-inhabited-----						Jagannathpara
151	76	75	243	128	115	406	222	184	Laklar
35	20	15	3	-	3	360	200	160	Belar
157	74	83	-	-	-	214	120	94	Jamdi
16	9	7	36	18	18	100	52	48	Krishnanagar
16	6	10	100	48	52	208	109	99	Lalua
20	9	11	38	20	18	277	145	132	Barar
44	21	23	134	60	74	270	149	121	Kuliar
-	-	-	295	151	144	238	135	103	Dakshin Belar
9	4	5	372	193	179	181	116	65	Dhekrar
196	103	93	402	201	201	794	441	353	Murakata
			-----Un-inhabited-----						Parulia
			-----Un-inhabited-----						Bhurkanda
22	12	10	244	112	132	303	161	142	Karat
121	61	60	353	164	189	420	222	198	Rasra
39	19	20	141	81	60	145	88	57	Murabani
84	47	37	-	-	-	197	118	79	Kachra
12	5	7	-	-	-	27	16	11	Kaldiha
76	36	40	-	-	-	160	86	74	Kapasar

VILLAGE PRIMARY
C D Block -

Location code number	Name of Village	Illiterates			Total workers			Main workers		
		Persons	Males	Females	Persons	Males	Females	Persons	Males	Females
1	2	20	21	22	23	24	25	26	27	28
343631	Junbalda	283	106	177	289	207	82	85	69	16
343632	Korkoda	156	52	104	197	132	65	67	63	4
343633	Chenga				-----Un-inhabited-----					
343634	Dana Pur	167	67	100	202	115	87	56	40	16
343635	Bangora	228	87	141	246	169	77	18	12	6
343636	Belut	173	65	108	230	131	99	109	106	3
343637	Simulia	15	-	15	38	23	15	31	20	11
343638	Palsita	61	23	38	94	57	37	73	52	21
343639	Bagaria	80	21	59	92	78	14	73	67	6
343640	Salbani	168	71	97	176	86	90	1	-	1
343641	Sarisha	228	107	121	254	149	105	26	20	6
343642	Jaykrishna Pur	219	87	132	387	235	152	18	8	10
343643	Shibda	69	31	38	202	105	97	43	22	21
343644	Balichhinchha	54	29	25	159	92	67	9	6	3
343645	Kan Pur	406	156	250	626	390	236	382	260	122
343646	Uriabar	136	45	91	267	140	127	21	18	3
343647	Hijrar	93	31	62	246	127	119	10	8	2
343648	Sankmari	92	33	59	129	81	48	38	34	4
343649	Naraharimunda	27	10	17	88	49	39	34	32	2
343650	Ambhi	23	7	16	39	22	17	14	11	3
343651	Kismat Telichatul	15	3	12	36	22	14	15	14	1
343652	Telichatul	-	-	-	2	1	1	-	-	-
343653	Bagaria	228	101	127	259	227	32	49	41	8
343654	Banchatul	204	72	132	589	309	280	213	199	14
343655	Dhalbelun	265	103	162	470	313	157	97	82	15
343656	Sundrar	109	46	63	284	149	135	28	20	8
343657	Durga Pur	119	48	71	213	106	107	13	7	6
343658	Alash	111	39	72	145	107	38	142	105	37
343659	Panchyar	339	151	188	651	443	208	554	385	169
343660	Manushmurya	75	27	48	109	53	56	108	52	56
343661	Kulasini	568	236	332	761	502	259	355	313	42
343662	Chaulkundi				-----Un-inhabited-----					
343663	Banshiyar				-----Un-inhabited-----					
343664	Phandar	255	95	160	382	300	82	211	188	23
343665	Kulbani				-----Un-inhabited-----					
343666	Kaliapara	106	41	65	298	155	143	11	6	5
343667	Jagannathpara				-----Un-inhabited-----					
343668	Laklar	133	54	79	328	168	160	300	152	148
343669	Belar	108	39	69	200	145	55	28	19	9
343670	Jamdi	105	38	67	103	79	24	94	77	17
343671	Krishnanagar	28	7	21	73	41	32	67	40	27
343672	Lalua	61	21	40	150	80	70	118	73	45
343673	Barar	80	24	56	212	108	104	123	95	28
343674	Kuliar	124	47	77	154	106	48	10	6	4
343675	Dakshin Belar	165	67	98	207	113	94	202	112	90
343676	Dhekrar	205	84	121	235	123	112	163	111	52
343677	Murakata	274	115	159	450	352	98	293	268	25
343678	Parulia				-----Un-inhabited-----					
343679	Bhurkanda				-----Un-inhabited-----					
343680	Karat	167	67	100	243	142	101	61	59	2
343681	Rasra	197	72	125	186	161	25	164	145	19
343682	Murabani	58	23	35	59	57	2	-	-	-
343683	Kachra	88	28	60	88	83	5	73	69	4
343684	Kaldiha	17	5	12	31	17	14	23	16	7
343685	Kapasar	55	17	38	122	73	49	87	67	20

PRIMARY CENSUS ABSTRACT

CENSUS ABSTRACT

Keshiary

Industrial category of main workers													Name of Village 2
Cultivators			Agricultural labourers			Household industry workers			Other workers				
Persons	Males	Females	Persons	Males	Females	Persons	Males	Females	Persons	Males	Females		
29	30	31	32	33	34	35	36	37	38	39	40		
54	53	1	11	4	7	-	-	-	20	12	8	Junbalda	
52	51	1	9	8	1	-	-	-	6	4	2	Korkoda	
-----Un-inhabited-----												Chenga	
7	7	-	39	27	12	-	-	-	10	6	4	Dana Pur	
-	-	-	9	7	2	-	-	-	9	5	4	Bangora	
52	52	-	51	50	1	-	-	-	6	4	2	Belut	
11	9	2	15	9	6	-	-	-	5	2	3	Simulia	
20	19	1	46	29	17	-	-	-	7	4	3	Palsita	
67	62	5	4	4	-	-	-	-	2	1	1	Bagaria	
-	-	-	1	-	1	-	-	-	-	-	-	Salbani	
14	14	-	-	-	-	-	-	-	12	6	6	Sarisha	
-	-	-	-	-	-	2	2	-	16	6	10	Jaykrishna Pur	
-	-	-	40	20	20	1	-	1	2	2	-	Shibda	
1	1	-	1	1	-	-	-	-	7	4	3	Balichincha	
120	112	8	208	112	96	23	22	1	31	14	17	Kan Pur	
8	8	-	1	1	-	-	-	-	12	9	3	Uriabar	
-	-	-	1	1	-	-	-	-	9	7	2	Hijrar	
8	8	-	1	1	-	1	-	1	28	25	3	Sankmari	
3	3	-	27	25	2	1	1	-	3	3	-	Naraharimunda	
7	5	2	6	6	-	-	-	-	1	-	1	Ambhi	
-	-	-	14	14	-	1	-	1	-	-	-	Kismat Telichatul	
-	-	-	-	-	-	-	-	-	-	-	-	Telichatul	
5	5	-	2	2	-	-	-	-	42	34	8	Bagaria	
152	147	5	25	25	-	1	-	1	35	27	8	Banchatul	
47	44	3	6	4	2	5	2	3	39	32	7	Dhalbelun	
3	2	1	3	2	1	-	-	-	22	16	6	Sundrar	
3	2	1	1	1	-	-	-	-	9	4	5	Durga Pur	
79	76	3	51	23	28	1	1	-	11	5	6	Alash	
270	249	21	208	106	102	46	5	41	30	25	5	Panchyar	
1	1	-	106	51	55	-	-	-	1	-	1	Manushmurya	
171	160	11	123	105	18	-	-	-	61	48	13	Kulasini	
-----Un-inhabited-----												Chaulkundi	
-----Un-inhabited-----												Banshiyar	
59	56	3	105	87	18	9	9	-	38	36	2	Phandar	
-----Un-inhabited-----												Kulbani	
-	-	-	-	-	-	-	-	-	11	6	5	Kaliapara	
-----Un-inhabited-----												Jagannathpara	
5	3	2	279	139	140	1	1	-	15	9	6	Laklar	
-	-	-	5	3	2	1	-	1	22	16	6	Belar	
7	6	1	81	67	14	-	-	-	6	4	2	Jamdi	
2	2	-	62	35	27	-	-	-	3	3	-	Krishnanagar	
46	43	3	57	21	36	3	-	3	12	9	3	Lalua	
63	61	2	22	9	13	17	9	8	21	16	5	Barar	
3	3	-	-	-	-	-	-	-	7	3	4	Kuliar	
55	54	1	138	51	87	1	1	-	8	6	2	Dakshin Belar	
32	23	9	121	83	38	7	4	3	3	1	2	Dhekrar	
98	92	6	179	165	14	-	-	-	16	11	5	Murakata	
-----Un-inhabited-----												Parulia	
-----Un-inhabited-----												Bhurkanda	
43	43	-	4	4	-	-	-	-	14	12	2	Karat	
43	42	1	117	99	18	-	-	-	4	4	-	Rasra	
-	-	-	-	-	-	-	-	-	-	-	-	Murabani	
34	32	2	29	28	1	-	-	-	10	9	1	Kachra	
6	4	2	-	-	-	-	-	-	17	12	5	Kaldiha	
34	26	8	9	5	4	9	5	4	35	31	4	Kapasar	

VILLAGE PRIMARY
C D Block -

Location code number	Name of Village	Industrial category								
		Marginal workers			Cultivators			Agricultural labourers		
		Persons	Males	Females	Persons	Males	Females	Persons	Males	Females
1	2	41	42	43	44	45	46	47	48	49
343631	Junbalda	204	138	66	17	15	2	173	117	56
343632	Korkoda	130	69	61	21	9	12	95	48	47
343633	Chenga				-----Un-inhabited-----					
343634	Dana Pur	146	75	71	13	13	-	130	60	70
343635	Bangora	228	157	71	60	56	4	157	95	62
343636	Belut	121	25	96	1	-	1	118	25	93
343637	Simulia	7	3	4	-	-	-	5	1	4
343638	Palsita	21	5	16	2	1	1	19	4	15
343639	Bagaria	19	11	8	3	2	1	10	5	5
343640	Salbani	175	86	89	13	7	6	162	79	83
343641	Sarisha	228	129	99	2	2	-	221	122	99
343642	Jaykrishna Pur	369	227	142	65	57	8	293	162	131
343643	Shibda	159	83	76	3	1	2	153	80	73
343644	Balichhinchha	150	86	64	23	15	8	105	69	36
343645	Kan Pur	244	130	114	49	46	3	175	67	108
343646	Uriabar	246	122	124	6	4	2	199	114	85
343647	Hijrar	236	119	117	27	25	2	77	61	16
343648	Sankmari	91	47	44	12	12	-	78	34	44
343649	Naraharimunda	54	17	37	8	3	5	43	11	32
343650	Ambhi	25	11	14	9	5	4	15	5	10
343651	Kismat Telichatul	21	8	13	-	-	-	21	8	13
343652	Telichatul	2	1	1	-	-	-	2	1	1
343653	Bagaria	210	186	24	92	87	5	117	98	19
343654	Banchatul	376	110	266	6	2	4	363	105	258
343655	Dhalbelun	373	231	142	95	75	20	247	141	106
343656	Sundrar	256	129	127	196	102	94	54	24	30
343657	Durga Pur	200	99	101	6	3	3	193	96	97
343658	Alash	3	2	1	2	1	1	-	-	-
343659	Panchyar	97	58	39	7	4	3	67	46	21
343660	Manushmurya	1	1	-	-	-	-	-	-	-
343661	Kulasini	406	189	217	7	6	1	390	177	213
343662	Chaulkundi				-----Un-inhabited-----					
343663	Banshiyar				-----Un-inhabited-----					
343664	Phandar	171	112	59	49	49	-	52	15	37
343665	Kulbani				-----Un-inhabited-----					
343666	Kaliapara	287	149	138	239	106	133	47	42	5
343667	Jagannathpara				-----Un-inhabited-----					
343668	Laklar	28	16	12	-	-	-	8	4	4
343669	Belar	172	126	46	39	20	19	119	99	20
343670	Jamdi	9	2	7	1	-	1	-	-	-
343671	Krishnanagar	6	1	5	-	-	-	3	-	3
343672	Lalua	32	7	25	1	1	-	23	2	21
343673	Barar	89	13	76	12	3	9	54	8	46
343674	Kuliar	144	100	44	9	9	-	129	85	44
343675	Dakshin Belar	5	1	4	-	-	-	5	1	4
343676	Dhekrar	72	12	60	12	3	9	57	9	48
343677	Murakata	157	84	73	16	9	7	140	74	66
343678	Parulia				-----Un-inhabited-----					
343679	Bhurkanda				-----Un-inhabited-----					
343680	Karat	182	83	99	19	6	13	162	77	85
343681	Rasra	22	16	6	3	2	1	17	13	4
343682	Murabani	59	57	2	12	11	1	47	46	1
343683	Kachra	15	14	1	6	6	-	9	8	1
343684	Kaldiha	8	1	7	-	-	-	7	1	6
343685	Kapasar	35	6	29	2	-	2	23	5	18

PRIMARY CENSUS ABSTRACT

CENSUS ABSTRACT

Keshiary

of marginal workers

Household industry workers			Other workers			Non-workers			Name of Village	Location code number
Persons	Males	Females	Persons	Males	Females	Persons	Males	Females		
50	51	52	53	54	55	56	57	58	2	1
1	-	1	13	6	7	507	203	304	Junbalda	343631
-	-	-	14	12	2	287	93	194	Korkoda	343632
-----Un-inhabited-----										
-	-	-	3	2	1	201	79	122	Chenga	343633
-	-	-	9	4	5	323	124	199	Dana Pur	343634
2	2	-	1	-	1	238	97	141	Bangora	343635
1	-	1	1	-	1	52	14	38	Belut	343636
-	-	-	2	2	-	86	32	54	Simulia	343637
-	-	-	-	-	-	203	62	141	Palsita	343638
2	1	1	4	3	1	123	58	65	Bagaria	343639
-	-	-	-	-	-	256	111	145	Salbani	343640
-	-	-	5	5	-	439	179	260	Sarisha	343641
3	3	-	8	5	3	152	67	85	Jaykrishna Pur	343642
2	1	1	1	1	-	171	86	85	Shibda	343643
19	-	19	3	2	1	733	283	450	Balichhincha	343644
15	14	1	5	3	2	204	89	115	Kan Pur	343645
-	-	-	41	4	37	203	97	106	Uriabar	343646
61	10	51	71	23	48	160	63	97	Hijrar	343647
1	1	-	-	-	-	50	27	23	Sankmari	343648
1	1	-	2	2	-	34	13	21	Naraharimunda	343649
-	-	-	1	1	-	34	15	19	Ambhi	343650
-	-	-	-	-	-	1	1	-	Kismat Telichatul	343651
-	-	-	-	-	-	498	183	315	Telichatul	343652
1	1	-	-	-	-	350	189	161	Bagaria	343653
-	-	-	7	3	4	626	232	394	Banchatul	343654
12	1	11	19	14	5	179	95	84	Dhalbelun	343655
-	-	-	6	3	3	155	82	73	Sundrar	343656
-	-	-	1	-	1	243	73	170	Durga Pur	343657
-	-	-	1	1	-	959	353	606	Alash	343658
5	2	3	18	6	12	78	36	42	Panchyar	343659
-	-	-	1	1	-	842	312	530	Manushmurya	343660
1	-	1	8	6	2	-----Un-inhabited-----			Kulasini	343661
-----Un-inhabited-----										
-----Un-inhabited-----										
10	9	1	60	39	21	-----Un-inhabited-----			Chaulkundi	343662
-----Un-inhabited-----										
-----Un-inhabited-----										
-	-	-	1	1	-	640	230	410	Banshiyar	343663
-----Un-inhabited-----										
-----Un-inhabited-----										
1	-	1	19	12	7	173	84	89	Phandar	343664
6	2	4	8	5	3	-----Un-inhabited-----			Kulbani	343665
-	-	-	8	2	6	-----Un-inhabited-----			Kaliapara	343666
1	-	1	2	1	1	-----Un-inhabited-----			Jagannathpara	343667
3	-	3	5	4	1	211	108	103	Laklar	343668
13	-	13	10	2	8	268	94	174	Belar	343669
3	3	-	3	3	-	216	79	137	Jamdi	343670
-	-	-	-	-	-	55	18	37	Krishnanagar	343671
1	-	1	2	1	1	119	50	69	Lalua	343672
3	-	3	5	4	1	145	61	84	Barar	343673
13	-	13	10	2	8	240	90	150	Kuliar	343674
3	3	-	3	3	-	196	89	107	Dakshin Belar	343675
-	-	-	-	-	-	151	77	74	Dhekrar	343676
1	-	1	2	-	2	618	204	414	Murakata	343677
-	-	-	1	1	-	-----Un-inhabited-----			Parulia	343678
-----Un-inhabited-----										
-----Un-inhabited-----										
-	-	-	1	-	1	227	86	141	Bhurkanda	343679
-	-	-	2	1	1	431	133	298	Karat	343680
-	-	-	-	-	-	144	54	90	Rasra	343681
-	-	-	-	-	-	197	63	134	Murabani	343682
-	-	-	-	-	-	144	54	90	Kachra	343683
1	-	1	-	-	-	197	63	134	Kachra	343683
1	-	1	-	-	-	13	4	9	Kaldiha	343684
4	-	4	6	1	5	93	30	63	Kapasar	343685

**VILLAGE PRIMARY
C D Block -**

Location code number	Name of Village	Area of Village in hectares	Number of households	Total population (including institutional and houseless population)			Population in the age-group 0-6		
				Persons	Males	Females	Persons	Males	Females
1	2	3	4	5	6	7	8	9	10
343686	Desenda	63.81	96	441	232	209	45	29	16
343687	Chhatrapara	12.55	2	10	4	6	-	-	-
343688	Bahana	25.88	36	150	76	74	4	2	2
343689	Kalabani	67.18	349	1,537	799	738	157	77	80

PRIMARY CENSUS ABSTRACT

CENSUS ABSTRACT

Keshiary

Scheduled Castes population			Scheduled Tribes population			Literates			Name of Village
Persons	Males	Females	Persons	Males	Females	Persons	Males	Females	
11	12	13	14	15	16	17	18	19	2
197	98	99	1	1	-	366	198	168	Desenda
-	-	-	-	-	-	8	4	4	Chhatrapara
6	4	2	40	19	21	97	55	42	Bahana
1,103	569	534	118	61	57	1,207	675	532	Kalabani

**VILLAGE PRIMARY
C D Block -**

Location code number	Name of Village	Illiterates			Total workers			Main workers		
		Persons	Males	Females	Persons	Males	Females	Persons	Males	Females
1	2	20	21	22	23	24	25	26	27	28
343686	Desenda	75	34	41	159	131	28	151	130	21
343687	Chhatrapara	2	-	2	3	3	-	3	3	-
343688	Bahana	53	21	32	61	50	11	50	44	6
343689	Kalabani	330	124	206	554	486	68	343	298	45

PRIMARY CENSUS ABSTRACT

CENSUS ABSTRACT

Keshiary

Industrial category of main workers

Cultivators			Agricultural labourers			Household industry workers			Other workers			Name of Village
Persons	Males	Females	Persons	Males	Females	Persons	Males	Females	Persons	Males	Females	
29	30	31	32	33	34	35	36	37	38	39	40	2
54	52	2	17	12	5	13	3	10	67	63	4	Desenda
2	2	-	-	-	-	-	-	-	1	1	-	Chhatrapara
25	24	1	23	18	5	-	-	-	2	2	-	Bahana
20	17	3	3	2	1	188	159	29	132	120	12	Kalabani

**VILLAGE PRIMARY
C D Block -**

		Industrial category								
Location code number	Name of Village	Marginal workers			Cultivators			Agricultural labourers		
		Persons	Males	Females	Persons	Males	Females	Persons	Males	Females
1	2	41	42	43	44	45	46	47	48	49
343686	Desenda	8	1	7	2	1	1	-	-	-
343687	Chhatrapara	-	-	-	-	-	-	-	-	-
343688	Bahana	11	6	5	4	4	-	7	2	5
343689	Kalabani	211	188	23	5	4	1	94	85	9

PRIMARY CENSUS ABSTRACT

CENSUS ABSTRACT

Keshiary

of marginal workers

Household industry workers			Other workers			Non-workers			Name of Village	Location code number
Persons	Males	Females	Persons	Males	Females	Persons	Males	Females		
50	51	52	53	54	55	56	57	58	2	1
6	-	6	-	-	-	282	101	181	Desenda	343686
-	-	-	-	-	-	7	1	6	Chhatrapara	343687
-	-	-	-	-	-	89	26	63	Bahana	343688
20	8	12	92	91	1	983	313	670	Kalabani	343689

VILLAGE PRIMARY
C D Block -

Location code number	Name of Village	Area of Village in hectares	Number of households	Total population (including institutional and houseless population)			Population in the age-group 0-6		
				Persons	Males	Females	Persons	Males	Females
1	2	3	4	5	6	7	8	9	10
0314	Dantan - I (Total)	25,706.67	38,259	1,72,107	87,601	84,506	20,299	10,355	9,944
0314	Dantan - I (Rural)	25,178.76	36,839	1,65,921	84,466	81,455	19,581	9,973	9,608
0314	Dantan - I (Urban)	527.91	1,420	6,186	3,135	3,051	718	382	336
	RURAL								
343690	Praharajpur	37.08	34	148	78	70	17	11	6
343691	Mukundapur	29.82	151	577	286	291	85	44	41
343692	Rautarapur	110.14	223	893	470	423	105	65	40
343693	Bahalia	167.95	144	533	273	260	56	29	27
343694	Harichak	29.09							
343695	Antri	246.76	398	1,613	856	757	172	91	81
343696	Kantapal	126.38	229	936	493	443	104	58	46
343697	Harkisol	135.64	22	83	45	38	12	7	5
343698	Bara	269.70	628	2,579	1,346	1,233	207	110	97
343699	Maheshpur	280.94	303	1,308	668	640	137	76	61
343700	Rajnagar	369.22	413	1,689	839	850	163	78	85
343701	Dhunria	187.52	267	1,170	585	585	181	76	105
343702	Deoli	43.71	42	154	77	77	16	6	10
343703	Jethia	45.57	61	267	144	123	20	11	9
343704	Mani Kara	152.72	156	697	358	339	86	48	38
343705	Maljamuna	108.55	187	783	399	384	72	32	40
343706	Alikasha	128.74	205	873	439	434	75	43	32
343707	Talda	156.07	201	876	420	456	94	39	55
343708	Kamia	60.54	15	69	39	30	13	9	4
343709	Bamanda	217.69	273	1,171	607	564	137	70	67
343710	Markundapur	78.16	130	528	271	257	55	29	26
343711	Srikrishnapur	20.30	12	47	24	23	9	7	2
343712	Chak Jal Palnia	80.61	37	152	77	75	19	9	10
343713	Uttar Amaria	94.58	64	262	127	135	33	13	20
343714	Nilpura	159.11	202	724	370	354	73	33	40
343715	Dakshin Amria	135.59	357	1,340	681	659	153	76	77
343716	Kotpada	97.63	254	1,100	545	555	103	55	48
343717	Palashia	93.98	265	1,221	648	573	131	71	60
343718	Chaturapal	71.73	87	382	192	190	47	21	26
343719	Lal Pur	56.02	21	100	49	51	8	3	5
343720	Sariphabad	48.39							
343721	Dahuka	47.52							
343722	Palania	107.28	54	244	125	119	20	11	9
343723	Kharakhai	115.84	119	504	251	253	47	23	24
343724	Uchadiha	216.48	331	1,428	730	698	165	87	78
343725	Charda	101.47	198	848	438	410	84	44	40
343726	Jotidoberia	81.22	80	340	175	165	31	14	17
343727	Tarrui	510.53	590	2,682	1,317	1,365	287	134	153
343728	Nibhaipuiapatna	62.80	85	365	179	186	29	12	17
343729	Baulkandi	14.29	43	192	100	92	14	8	6
343730	Bakurpada	106.06	174	846	426	420	108	45	63
343731	Palsandapur	195.15	262	1,252	645	607	138	74	64
343732	Singda	124.23	251	1,091	549	542	144	77	67
343733	Shatrughnabar	152.66							
343734	Pundra	235.12	312	1,385	704	681	149	58	91
343735	Kusturia	112.78	109	485	255	230	57	24	33
343736	Upur Pundra	46.99	19	96	52	44	11	5	6
343737	Keshabpur	29.11							
343738	Mangobindapur	15.52							
343739	Poshulia Chak	128.71							
343740	Karakpur	155.52	201	843	408	435	94	49	45

PRIMARY CENSUS ABSTRACT

CENSUS ABSTRACT

Dantan - I

Scheduled Castes population			Scheduled Tribes population			Literates			Name of Village
Persons	Males	Females	Persons	Males	Females	Persons	Males	Females	
11	12	13	14	15	16	17	18	19	2
29,235	14,761	14,474	28,183	14,098	14,085	1,11,691	63,358	48,333	Dantan - I (Total)
28,854	14,572	14,282	26,861	13,452	13,409	1,07,674	61,125	46,549	Dantan - I (Rural)
381	189	192	1,322	646	676	4,017	2,233	1,784	Dantan - I (Urban)
RURAL									
-	-	-	147	77	70	84	50	34	Praharajpur
84	43	41	347	165	182	292	152	140	Mkundapur
544	290	254	4	3	1	619	347	272	Rautarapur
-	-	-	322	162	160	342	195	147	Bahalia
-----Un-inhabited-----									
263	145	118	1,004	524	480	892	528	364	Antri
61	35	26	300	159	141	599	339	260	Kantapal
62	33	29	18	10	8	46	26	20	Harkisol
318	163	155	68	35	33	1,975	1,085	890	Bara
681	354	327	480	240	240	714	433	281	Maheshpur
1,318	650	668	258	126	132	1,010	568	442	Rajnagar
200	97	103	829	404	425	469	285	184	Dhunria
46	24	22	19	7	12	115	64	51	Deoli
-	-	-	64	33	31	167	103	64	Jethia
36	16	20	503	260	243	410	234	176	Mani Kara
17	9	8	304	148	156	492	277	215	Maljamuna
37	19	18	-	-	-	691	361	330	Alikasha
12	6	6	364	177	187	571	312	259	Talda
-	-	-	69	39	30	23	14	9	Kamia
19	8	11	593	299	294	768	454	314	Bamanda
100	49	51	292	153	139	289	164	125	Markundapur
-	-	-	28	14	14	25	11	14	Srikrishnapur
79	36	43	-	-	-	98	54	44	Chak Jal Palnia
10	6	4	250	120	130	141	90	51	Uttar Amaria
291	149	142	52	29	23	447	262	185	Nilpura
958	488	470	-	-	-	741	432	309	Dakshin Amria
471	230	241	267	130	137	740	411	329	Kotpada
413	209	204	31	21	10	788	456	332	Palashia
22	12	10	30	17	13	248	140	108	Chaturapal
-	-	-	100	49	51	53	31	22	Lal Pur
-----Un-inhabited-----									
-----Un-inhabited-----									
96	49	47	-	-	-	159	85	74	Palania
28	13	15	168	81	87	338	195	143	Kharakhai
180	96	84	394	201	193	1,002	555	447	Uchadiha
67	36	31	164	85	79	615	346	269	Charda
70	34	36	21	12	9	236	135	101	Jotidoberia
308	159	149	924	443	481	1,758	980	778	Tarrui
120	62	58	18	8	10	241	138	103	Nibhaipuiipatna
-	-	-	-	-	-	167	90	77	Baulkandi
131	58	73	189	101	88	622	340	282	Bakurpada
116	58	58	480	251	229	681	396	285	Palsandapur
854	418	436	-	-	-	608	358	250	Singda
-----Un-inhabited-----									
938	480	458	-	-	-	944	560	384	Pundra
-	-	-	-	-	-	338	190	148	Kusturia
-	-	-	-	-	-	53	32	21	Upur Pundra
-----Un-inhabited-----									
-----Un-inhabited-----									
-----Un-inhabited-----									
213	102	111	121	60	61	523	274	249	Karakpur

VILLAGE PRIMARY
C D Block -

Location code number	Name of Village	Illiterates			Total workers			Main workers		
		Persons	Males	Females	Persons	Males	Females	Persons	Males	Females
1	2	20	21	22	23	24	25	26	27	28
0314	Dantan - I (Total)	60,416	24,243	36,173	63,504	49,303	14,201	33,319	28,202	5,117
0314	Dantan - I (Rural)	58,247	23,341	34,906	61,317	47,660	13,657	31,771	26,959	4,812
0314	Dantan - I (Urban)	2,169	902	1,267	2,187	1,643	544	1,548	1,243	305
	RURAL									
343690	Praharajpur	64	28	36	74	40	34	60	30	30
343691	Mukundapur	285	134	151	260	160	100	178	139	39
343692	Rautarapur	274	123	151	298	239	59	184	155	29
343693	Bahalia	191	78	113	246	156	90	25	14	11
343694	Harichak				-----Un-inhabited-----					
343695	Antri	721	328	393	776	489	287	422	307	115
343696	Kantapal	337	154	183	524	312	212	290	218	72
343697	Harkisol	37	19	18	43	26	17	21	21	-
343698	Bara	604	261	343	777	706	71	587	535	52
343699	Maheshpur	594	235	359	614	404	210	546	371	175
343700	Rajnagar	679	271	408	767	474	293	130	91	39
343701	Dhunria	701	300	401	586	346	240	200	164	36
343702	Deoli	39	13	26	74	51	23	16	15	1
343703	Jethia	100	41	59	135	88	47	22	10	12
343704	Mani Kara	287	124	163	354	189	165	74	63	11
343705	Maljamuna	291	122	169	302	235	67	54	35	19
343706	Alikasha	182	78	104	298	226	72	127	113	14
343707	Talda	305	108	197	461	258	203	90	77	13
343708	Kamia	46	25	21	38	22	16	-	-	-
343709	Bamanda	403	153	250	460	335	125	38	30	8
343710	Markundapur	239	107	132	237	153	84	187	138	49
343711	Srikrishnapur	22	13	9	20	14	6	13	13	-
343712	Chak Jal Palnia	54	23	31	75	47	28	15	12	3
343713	Uttar Amaria	121	37	84	153	79	74	70	58	12
343714	Nilpura	277	108	169	282	226	56	256	209	47
343715	Dakshin Amria	599	249	350	494	386	108	278	265	13
343716	Kotpada	360	134	226	366	294	72	232	209	23
343717	Palashia	433	192	241	433	352	81	71	62	9
343718	Chaturapal	134	52	82	130	111	19	28	24	4
343719	Lal Pur	47	18	29	23	20	3	20	17	3
343720	Sariphabad				-----Un-inhabited-----					
343721	Dahuka				-----Un-inhabited-----					
343722	Palania	85	40	45	75	71	4	70	68	2
343723	Kharakhai	166	56	110	335	172	163	139	103	36
343724	Uchadiha	426	175	251	561	388	173	135	105	30
343725	Charda	233	92	141	345	257	88	108	84	24
343726	Jotidoberia	104	40	64	134	104	30	28	21	7
343727	Tarrui	924	337	587	1,009	713	296	470	372	98
343728	Nibhaipupatna	124	41	83	148	106	42	95	75	20
343729	Baulkandi	25	10	15	53	52	1	51	51	-
343730	Bakurpada	224	86	138	335	271	64	248	226	22
343731	Palsandapur	571	249	322	553	366	187	492	336	156
343732	Singda	483	191	292	376	302	74	132	109	23
343733	Shatrughnabar				-----Un-inhabited-----					
343734	Pundra	441	144	297	544	429	115	411	383	28
343735	Kusturia	147	65	82	138	125	13	118	112	6
343736	Upar Pundra	43	20	23	30	29	1	18	18	-
343737	Keshabpur				-----Un-inhabited-----					
343738	Mangobindapur				-----Un-inhabited-----					
343739	Poshulia Chak				-----Un-inhabited-----					
343740	Karakpur	320	134	186	279	223	56	87	79	8

PRIMARY CENSUS ABSTRACT

CENSUS ABSTRACT

Dantan - I

Industrial category of main workers													Name of Village 2
Cultivators			Household industry						Other workers				
Persons	Males	Females	Agricultural labourers			workers			Persons	Males	Females		
			Persons	Males	Females	Persons	Males	Females					
29	30	31	32	33	34	35	36	37	38	39	40		
11,409	10,978	431	11,192	9,015	2,177	778	583	195	9,940	7,626	2,314	Dantan - I (Total)	
11,296	10,867	429	10,994	8,878	2,116	747	558	189	8,734	6,656	2,078	Dantan - I (Rural)	
113	111	2	198	137	61	31	25	6	1,206	970	236	Dantan - I (Urban)	
RURAL													
-	-	-	60	30	30	-	-	-	-	-	-	Praharajpur	
2	2	-	162	135	27	2	2	-	12	-	12	Mukundapur	
46	43	3	107	97	10	-	-	-	31	15	16	Rautarapur	
3	3	-	2	1	1	2	2	-	18	8	10	Bahalia	
-----Un-inhabited-----													
19	14	5	366	268	98	5	-	5	32	25	7	Antri	
81	69	12	194	139	55	3	2	1	12	8	4	Kantapal	
-	-	-	21	21	-	-	-	-	-	-	-	Harkisol	
421	416	5	92	68	24	2	1	1	72	50	22	Bara	
166	143	23	355	211	144	-	-	-	25	17	8	Maheshpur	
19	19	-	71	49	22	-	-	-	40	23	17	Rajnagar	
2	1	1	190	159	31	-	-	-	8	4	4	Dhunria	
10	10	-	-	-	-	1	1	-	5	4	1	Deoli	
2	2	-	5	3	2	3	3	-	12	2	10	Jethia	
4	4	-	50	48	2	6	3	3	14	8	6	Mani Kara	
1	1	-	-	-	-	13	13	-	40	21	19	Maljamuna	
107	105	2	-	-	-	-	-	-	20	8	12	Alikasha	
49	48	1	25	21	4	2	-	2	14	8	6	Talda	
-	-	-	-	-	-	-	-	-	-	-	-	Kamia	
11	11	-	-	-	-	3	2	1	24	17	7	Bamanda	
50	50	-	123	79	44	-	-	-	14	9	5	Markundapur	
2	2	-	9	9	-	-	-	-	2	2	-	Srikrishnapur	
9	9	-	-	-	-	-	-	-	6	3	3	Chak Jal Palnia	
6	5	1	60	52	8	-	-	-	4	1	3	Uttar Amaria	
113	111	2	135	91	44	-	-	-	8	7	1	Nipura	
39	39	-	214	209	5	1	-	1	24	17	7	Dakshin Amria	
44	44	-	155	142	13	-	-	-	33	23	10	Kotpada	
47	45	2	5	3	2	2	1	1	17	13	4	Palashia	
11	10	1	2	1	1	5	5	-	10	8	2	Chaturapal	
-	-	-	19	16	3	-	-	-	1	1	-	Lal Pur	
-----Un-inhabited-----													
-----Un-inhabited-----													
52	50	2	15	15	-	1	1	-	2	2	-	Palania	
57	47	10	53	38	15	16	7	9	13	11	2	Kharakhai	
63	43	20	43	40	3	2	1	1	27	21	6	Uchadiha	
44	44	-	10	7	3	22	13	9	32	20	12	Charda	
-	-	-	15	11	4	-	-	-	13	10	3	Jotidoberia	
230	222	8	162	89	73	6	3	3	72	58	14	Tarrui	
38	34	4	51	37	14	-	-	-	6	4	2	Nibhaipuiapatna	
46	46	-	-	-	-	1	1	-	4	4	-	Baulkandi	
142	141	1	88	72	16	1	1	-	17	12	5	Bakurpada	
91	81	10	326	204	122	6	6	-	69	45	24	Palsandapur	
51	49	2	63	51	12	1	1	-	17	8	9	Singda	
-----Un-inhabited-----													
324	319	5	66	51	15	1	-	1	20	13	7	Pundra	
94	93	1	4	4	-	15	11	4	5	4	1	Kusturia	
15	15	-	3	3	-	-	-	-	-	-	-	Upar Pundra	
-----Un-inhabited-----													
-----Un-inhabited-----													
-----Un-inhabited-----													
28	28	-	-	-	-	1	1	-	58	50	8	Karakpur	

VILLAGE PRIMARY
C D Block -

Location code		Industrial category									
		Marginal workers			Cultivators			Agricultural labourers			
number	Name of Village	Persons	Males	Females	Persons	Males	Females	Persons	Males	Females	
1	2	41	42	43	44	45	46	47	48	49	
0314	Dantan - I (Total)	30,185	21,101	9,084	3,357	2,839	518	21,483	15,053	6,430	
0314	Dantan - I (Rural)	29,546	20,701	8,845	3,314	2,798	516	21,204	14,918	6,286	
0314	Dantan - I (Urban)	639	400	239	43	41	2	279	135	144	
	RURAL										
343690	Praharajpur	14	10	4	-	-	-	14	10	4	
343691	Mukundapur	82	21	61	-	-	-	81	21	60	
343692	Rautarapur	114	84	30	3	3	-	109	79	30	
343693	Bahalia	221	142	79	8	6	2	212	136	76	
343694	Harichak				-----Un-inhabited-----						
343695	Antri	354	182	172	16	10	6	313	162	151	
343696	Kantapal	234	94	140	50	10	40	177	83	94	
343697	Harkisol	22	5	17	-	-	-	21	5	16	
343698	Bara	190	171	19	36	34	2	143	126	17	
343699	Maheshpur	68	33	35	9	6	3	58	27	31	
343700	Rajnagar	637	383	254	3	1	2	626	380	246	
343701	Dhunria	386	182	204	71	64	7	312	116	196	
343702	Deoli	58	36	22	1	1	-	55	33	22	
343703	Jethia	113	78	35	33	28	5	78	49	29	
343704	Mani Kara	280	126	154	10	5	5	237	101	136	
343705	Maljamuna	248	200	48	35	33	2	188	150	38	
343706	Alikasha	171	113	58	10	4	6	160	109	51	
343707	Talda	371	181	190	24	21	3	271	143	128	
343708	Kamia	38	22	16	-	-	-	38	22	16	
343709	Bamanda	422	305	117	95	95	-	321	204	117	
343710	Markundapur	50	15	35	1	1	-	46	14	32	
343711	Srikrishnapur	7	1	6	1	1	-	6	-	6	
343712	Chak Jal Palnia	60	35	25	2	2	-	57	32	25	
343713	Uttar Amaria	83	21	62	-	-	-	81	20	61	
343714	Nilpura	26	17	9	-	-	-	2	-	2	
343715	Dakshin Amria	216	121	95	5	4	1	185	101	84	
343716	Kotpada	134	85	49	15	11	4	113	71	42	
343717	Palashia	362	290	72	44	39	5	298	236	62	
343718	Chaturapal	102	87	15	36	36	-	32	32	-	
343719	Lal Pur	3	3	-	-	-	-	3	3	-	
343720	Sariphabad				-----Un-inhabited-----						
343721	Dahuka				-----Un-inhabited-----						
343722	Palania	5	3	2	1	1	-	2	1	1	
343723	Kharakhai	196	69	127	73	18	55	113	46	67	
343724	Uchadiha	426	283	143	104	95	9	294	173	121	
343725	Charda	237	173	64	63	61	2	166	108	58	
343726	Jotidoberia	106	83	23	62	62	-	44	21	23	
343727	Tarrui	539	341	198	46	41	5	386	245	141	
343728	Nibhaipuiapatna	53	31	22	21	21	-	31	10	21	
343729	Baulkandi	2	1	1	-	-	-	1	1	-	
343730	Bakurpada	87	45	42	3	3	-	84	42	42	
343731	Palsandapur	61	30	31	2	2	-	52	24	28	
343732	Singda	244	193	51	29	28	1	206	159	47	
343733	Shatrughnabar				-----Un-inhabited-----						
343734	Pundra	133	46	87	29	10	19	98	36	62	
343735	Kusturia	20	13	7	1	-	1	11	9	2	
343736	Upur Pundra	12	11	1	1	1	-	10	10	-	
343737	Keshabpur				-----Un-inhabited-----						
343738	Mangobindapur				-----Un-inhabited-----						
343739	Poshulia Chak				-----Un-inhabited-----						
343740	Karakpur	192	144	48	2	2	-	180	135	45	

VILLAGE PRIMARY
C D Block -

Location code number	Name of Village	Area of Village in hectares	Number of households	Total population (including institutional and houseless population)			Population in the age-group 0-6			
				Persons	Males	Females	Persons	Males	Females	
1	2	3	4	5	6	7	8	9	10	
343741	Khanipur	63.42	121	598	298	300	60	27	33	
343742	Gopalbar	32.71	86	431	226	205	55	36	19	
343743	Saripur	21.30	57	277	141	136	29	14	15	
343744	Chuna Ganja	27.14			-----Un-inhabited-----					
343745	Pansola	78.10	235	982	509	473	119	54	65	
343746	Belmula	158.07	236	1,101	564	537	120	66	54	
343747	Beldangri	108.27	126	615	324	291	70	42	28	
343748	Naikul Baicha	157.67	198	983	518	465	109	61	48	
343749	Kunja Baghra	84.89	128	649	330	319	70	41	29	
343750	Manika Dangar	114.23	202	977	477	500	129	63	66	
343751	Makhmalpur	78.18	188	918	478	440	113	54	59	
343752	Jhinuk Palasia	95.53	177	878	443	435	91	52	39	
343753	Sastanagar	10.31	276	1,344	649	695	170	81	89	
343754	Bhabanipur	82.67	616	2,801	1,413	1,388	285	152	133	
343755	Krishnapur	310.59	351	1,541	795	746	186	102	84	
343756	Dhalhara	102.02	128	542	250	292	53	26	27	
343757	Doyasti	97.82	114	555	296	259	64	36	28	
343758	Chak Jayram	51.43	48	205	102	103	22	14	8	
343759	Palasia	58.79	41	155	80	75	22	12	10	
343760	Jayrampur	158.28	283	1,037	512	525	108	43	65	
343761	Punja	76.61	203	870	420	450	84	43	41	
343762	Simulia Uttar	68.69	229	953	485	468	113	59	54	
343763	Monoharpur	316.10	674	2,884	1,437	1,447	285	138	147	
343764	Panchrol	51.69	78	326	166	160	43	25	18	
343765	Benadubi	39.84	94	392	202	190	53	25	28	
343766	Sijua	59.06	91	410	213	197	56	33	23	
343767	Gopinathpur	172.50	346	1,584	815	769	216	118	98	
343768	Kajipara	100.30	231	1,002	517	485	99	53	46	
343769	Kakrajit	885.51	1,019	4,203	2,125	2,078	437	215	222	
343770	Maliara Sundarpur	186.29	368	1,581	810	771	167	89	78	
343771	Gan Pada	114.49	218	870	440	430	96	48	48	
343772	Bejda	198.21	259	1,107	552	555	126	62	64	
343773	Krishnamaiti Bar	172.21	169	820	426	394	114	64	50	
343774	Rodanpur	38.77	54	247	123	124	33	16	17	
343775	Raybar Uttar	313.63	622	2,814	1,395	1,419	368	185	183	
343776	Paikbar	97.59	74	316	147	169	51	24	27	
343777	Jaypur	96.59	328	1,347	677	670	107	58	49	
343778	Ektarpur Takinagar	117.72	611	2,522	1,309	1,213	237	128	109	
343779	Bara Baghra	102.91	388	1,765	923	842	202	107	95	
343780	Pantunia	293.15	227	1,091	544	547	147	65	82	
343781	Barasati	52.79	142	744	396	348	73	35	38	
343782	Garadpur	78.48	140	698	360	338	82	43	39	
343783	Lalitapur	168.73	183	829	429	400	106	56	50	
343784	Palasia	242.85	180	849	416	433	124	64	60	
343785	Moyarui	47.77	242	1,018	525	493	131	70	61	
343786	Malpara	69.68	182	879	445	434	114	51	63	
343787	Hasimpur	112.53	91	419	219	200	46	24	22	
343788	Ramdi Chak	41.44			-----Un-inhabited-----					
343789	Angua	352.00	503	2,337	1,172	1,165	298	152	146	
343790	Mahammadabad	111.08	13	65	36	29	7	3	4	
343791	Parajbhetia	102.78	62	332	157	175	29	14	15	
343792	Banskuni	40.22	214	1,014	497	517	165	87	78	
343793	Pakharbar	142.08	207	922	463	459	94	51	43	
343794	Jagannathpur	45.64	25	101	40	61	8	2	6	
343795	Chak Pansi	46.81	26	140	69	71	22	11	11	

PRIMARY CENSUS ABSTRACT

CENSUS ABSTRACT

Dantan - I

Scheduled Castes population			Scheduled Tribes population			Literates			Name of Village
Persons	Males	Females	Persons	Males	Females	Persons	Males	Females	
11	12	13	14	15	16	17	18	19	2
5	3	2	107	49	58	387	213	174	Khanipur
151	83	68	-	-	-	363	183	180	Gopalbar
25	9	16	4	1	3	220	116	104	Saripur
-----Un-inhabited-----									
581	299	282	1	-	1	585	353	232	Chuna Ganja
1,099	563	536	-	-	-	758	437	321	Pansola
160	83	77	98	52	46	425	244	181	Belmula
33	12	21	79	41	38	425	244	181	Beldangri
-	-	-	-	-	-	451	262	189	Naikul Baicha
458	233	225	475	230	245	532	311	221	Kunja Baghra
282	146	136	555	288	267	556	323	233	Manika Dangar
224	102	122	175	93	82	627	340	287	Makhmalpur
670	331	339	170	93	77	816	426	390	Jhinuk Palasia
897	442	455	17	11	6	1,990	1,050	940	Sastanagar
387	202	185	434	220	214	987	559	428	Bhabanipur
8	6	2	98	45	53	987	559	428	Krishnapur
-	-	-	111	59	52	389	199	190	Dhalhara
-	-	-	-	-	-	400	236	164	Doyasti
1	1	-	153	78	75	163	83	80	Chak Jayram
145	62	83	427	206	221	68	42	26	Palasia
165	80	85	32	13	19	645	367	278	Jayrampur
79	41	38	442	233	209	608	325	283	Punja
423	215	208	497	228	269	625	347	278	Simulia Uttar
10	3	7	141	70	71	1,995	1,103	892	Monoharpur
1	-	1	127	66	61	187	115	72	Panchrol
-	-	-	220	113	107	242	149	93	Benadubi
188	91	97	225	113	112	184	113	71	Sijua
191	106	85	221	113	108	1,044	612	432	Gopinathpur
637	313	324	822	380	442	667	386	281	Kajipara
449	223	226	399	197	202	3,044	1,684	1,360	Kakrajit
40	19	21	153	81	72	995	570	425	Maliara Sundarpur
43	19	24	561	259	302	573	322	251	Gan Pada
45	25	20	195	108	87	762	437	325	Bejda
102	47	55	-	-	-	528	293	235	Krishnamaiti Bar
324	162	162	598	282	316	198	104	94	Rodanpur
126	56	70	136	65	71	1,654	928	726	Raybar Uttar
359	176	183	53	24	29	184	99	85	Paikbar
324	167	157	146	72	74	1,056	560	496	Jaypur
36	18	18	74	37	37	1,783	1,006	777	Ektarpur Takinagar
491	250	241	10	5	5	1,082	613	469	Bara Baghra
114	61	53	-	-	-	602	353	249	Pantunia
168	85	83	230	118	112	297	165	132	Barasati
379	199	180	310	157	153	346	212	134	Garadpur
273	134	139	-	-	-	411	248	163	Lalitapur
84	46	38	-	-	-	481	266	215	Palasia
-	-	-	72	39	33	661	389	272	Moyarui
69	40	29	38	20	18	473	278	195	Malpara
-----Un-inhabited-----									
238	118	120	295	149	146	296	168	128	Hasimpur
-	-	-	42	26	16				Ramdi Chak
5	3	2	-	-	-	1,470	842	628	Angua
598	300	298	103	51	52	35	24	11	Mahammadabad
47	24	23	-	-	-	240	120	120	Parajbhetia
-	-	-	-	-	-	548	311	237	Banskuni
-	-	-	-	-	-	686	379	307	Pakharbar
-	-	-	-	-	-	52	25	27	Jagannathpur
-	-	-	139	68	71	61	33	28	Chak Pansi

VILLAGE PRIMARY
C D Block -

Location code number	Name of Village	Illiterates			Total workers			Main workers		
		Persons	Males	Females	Persons	Males	Females	Persons	Males	Females
1	2	20	21	22	23	24	25	26	27	28
343741	Khanipur	211	85	126	184	168	16	172	159	13
343742	Gopalbar	68	43	25	128	121	7	109	103	6
343743	Saripur	57	25	32	97	86	11	75	75	-
343744	Chuna Ganja	-----Un-inhabited-----								
343745	Pansola	397	156	241	420	317	103	233	205	28
343746	Belmula	343	127	216	366	338	28	350	326	24
343747	Beldangri	190	80	110	337	175	162	4	-	4
343748	Naikul Baicha	441	182	259	410	305	105	232	158	74
343749	Kunja Baghra	198	68	130	203	181	22	169	159	10
343750	Manika Dangar	445	166	279	382	255	127	374	249	125
343751	Makhmalpur	362	155	207	418	287	131	130	125	5
343752	Jhinuk Palasia	251	103	148	271	221	50	85	70	15
343753	Sastanagar	528	223	305	494	380	114	232	212	20
343754	Bhabanipur	811	363	448	943	781	162	751	630	121
343755	Krishnapur	554	236	318	609	442	167	400	294	106
343756	Dhalhara	153	51	102	249	153	96	64	49	15
343757	Doyasti	155	60	95	195	159	36	87	83	4
343758	Chak Jayram	42	19	23	73	68	5	49	49	-
343759	Palasia	87	38	49	93	46	47	76	44	32
343760	Jayrampur	392	145	247	406	281	125	45	30	15
343761	Punja	262	95	167	368	265	103	258	198	60
343762	Simulia Uttar	328	138	190	401	260	141	101	88	13
343763	Monoharpur	889	334	555	1,147	778	369	213	176	37
343764	Panchrol	139	51	88	180	100	80	12	12	-
343765	Benadubi	150	53	97	186	125	61	77	73	4
343766	Sijua	226	100	126	156	106	50	33	18	15
343767	Gopinathpur	540	203	337	499	431	68	224	211	13
343768	Kajipara	335	131	204	441	318	123	249	231	18
343769	Kakrajit	1,159	441	718	1,787	1,301	486	1,207	937	270
343770	Maliara Sundarpur	586	240	346	651	439	212	371	292	79
343771	Gan Pada	297	118	179	350	259	91	258	185	73
343772	Bejda	345	115	230	500	316	184	111	99	12
343773	Krishnamaiti Bar	292	133	159	300	254	46	110	97	13
343774	Rodanpur	49	19	30	84	73	11	68	64	4
343775	Raybar Uttar	1,160	467	693	1,048	798	250	608	479	129
343776	Paikbar	132	48	84	119	90	29	113	86	27
343777	Jaypur	291	117	174	444	339	105	129	114	15
343778	Ektarpur Takinagar	739	303	436	958	727	231	623	518	105
343779	Bara Baghra	683	310	373	668	553	115	430	343	87
343780	Pantunia	489	191	298	305	278	27	88	83	5
343781	Barasati	447	231	216	245	217	28	215	195	20
343782	Garadpur	352	148	204	270	213	57	109	91	18
343783	Lalitapur	418	181	237	404	235	169	213	167	46
343784	Palasia	368	150	218	273	252	21	110	103	7
343785	Moyarui	357	136	221	326	302	24	173	161	12
343786	Malpara	406	167	239	315	257	58	229	201	28
343787	Hasimpur	123	51	72	133	96	37	99	79	20
343788	Ramdi Chak	-----Un-inhabited-----								
343789	Angua	867	330	537	799	672	127	107	81	26
343790	Mahammadabad	30	12	18	31	22	9	9	6	3
343791	Parajbhetia	92	37	55	104	85	19	51	33	18
343792	Banskuni	466	186	280	438	289	149	87	76	11
343793	Pakharbar	236	84	152	293	248	45	163	132	31
343794	Jagannathpur	49	15	34	53	24	29	51	22	29
343795	Chak Pansi	79	36	43	84	43	41	30	27	3

PRIMARY CENSUS ABSTRACT

CENSUS ABSTRACT

Dantan - I

Industrial category of main workers													Name of Village 2
Cultivators			Household industry						Other workers				
			Agricultural labourers			workers							
Persons	Males	Females	Persons	Males	Females	Persons	Males	Females	Persons	Males	Females		
29	30	31	32	33	34	35	36	37	38	39	40		
45	44	1	31	29	2	3	3	-	93	83	10	Khanipur	
82	78	4	2	2	-	3	3	-	22	20	2	Gopalbar	
-	-	-	26	26	-	-	-	-	49	49	-	Saripur	
-----Un-inhabited-----												Chuna Ganja	
35	33	2	185	167	18	-	-	-	13	5	8	Pansola	
211	209	2	115	101	14	-	-	-	24	16	8	Belmula	
-	-	-	1	-	1	-	-	-	3	-	3	Beldangri	
42	37	5	83	48	35	1	1	-	106	72	34	Naikul Baicha	
136	128	8	30	28	2	-	-	-	3	3	-	Kunja Baghra	
43	40	3	310	194	116	-	-	-	21	15	6	Manika Dangar	
1	1	-	120	116	4	-	-	-	9	8	1	Makhmalpur	
43	43	-	3	3	-	5	5	-	34	19	15	Jhinuk Palasia	
73	71	2	36	33	3	2	2	-	121	106	15	Sastanagar	
15	15	-	440	384	56	8	7	1	288	224	64	Bhabanipur	
42	42	-	232	163	69	1	-	1	125	89	36	Krishnapur	
38	33	5	4	2	2	6	3	3	16	11	5	Dhalhara	
51	51	-	8	8	-	-	-	-	28	24	4	Doyasti	
44	44	-	-	-	-	-	-	-	5	5	-	Chak Jayram	
-	-	-	74	43	31	-	-	-	2	1	1	Palasia	
5	5	-	1	1	-	-	-	-	39	24	15	Jayrampur	
125	121	4	95	53	42	1	1	-	37	23	14	Punja	
38	37	1	5	4	1	5	5	-	53	42	11	Simulia Uttar	
57	52	5	18	16	2	5	5	-	133	103	30	Monoharpur	
-	-	-	-	-	-	-	-	-	12	12	-	Panchrol	
30	29	1	16	14	2	-	-	-	31	30	1	Benadubi	
16	16	-	1	1	-	13	1	12	3	-	3	Sijua	
109	109	-	90	87	3	3	3	-	22	12	10	Gopinathpur	
63	62	1	124	120	4	25	23	2	37	26	11	Kajipara	
329	267	62	771	586	185	16	13	3	91	71	20	Kakrajit	
201	182	19	101	49	52	-	-	-	69	61	8	Maliara Sundarpur	
86	78	8	135	86	49	1	1	-	36	20	16	Gan Pada	
45	45	-	-	-	-	-	-	-	66	54	12	Bejda	
54	49	5	11	7	4	2	2	-	43	39	4	Krishnamaiti Bar	
64	62	2	2	1	1	-	-	-	2	1	1	Rodanpur	
76	71	5	89	65	24	16	13	3	427	330	97	Raybar Uttar	
-	-	-	83	56	27	-	-	-	30	30	-	Paikbar	
24	24	-	2	1	1	1	1	-	102	88	14	Jaypur	
57	55	2	149	114	35	1	1	-	416	348	68	Ektarpur Takinagar	
62	61	1	216	152	64	3	2	1	149	128	21	Bara Baghra	
40	40	-	-	-	-	1	1	-	47	42	5	Pantunia	
97	95	2	1	1	-	-	-	-	117	99	18	Barasati	
4	4	-	21	19	2	7	7	-	77	61	16	Garadpur	
27	27	-	27	22	5	1	1	-	158	117	41	Lalitapur	
61	59	2	6	6	-	-	-	-	43	38	5	Palasia	
94	92	2	43	42	1	2	2	-	34	25	9	Moyarui	
90	89	1	39	36	3	-	-	-	100	76	24	Malpara	
9	9	-	41	39	2	-	-	-	49	31	18	Hasimpur	
-----Un-inhabited-----												Ramdi Chak	
5	5	-	14	14	-	1	1	-	87	61	26	Angua	
1	1	-	-	-	-	-	-	-	8	5	3	Mahammadabad	
16	16	-	-	-	-	-	-	-	35	17	18	Parajbhetia	
16	16	-	9	9	-	-	-	-	62	51	11	Banskuni	
26	24	2	14	8	6	-	-	-	123	100	23	Pakharbar	
1	1	-	-	-	-	-	-	-	50	21	29	Jagannathpur	
21	21	-	9	6	3	-	-	-	-	-	-	Chak Pansi	

VILLAGE PRIMARY
C D Block -

Location code number	Name of Village	Industrial category								
		Marginal workers			Cultivators			Agricultural labourers		
		Persons	Males	Females	Persons	Males	Females	Persons	Males	Females
1	2	41	42	43	44	45	46	47	48	49
343741	Khanipur	12	9	3	1	1	-	8	7	1
343742	Gopalbar	19	18	1	9	9	-	2	2	-
343743	Saripur	22	11	11	-	-	-	12	7	5
343744	Chuna Ganja	-----Un-inhabited-----								
343745	Pansola	187	112	75	2	2	-	179	110	69
343746	Belmula	16	12	4	-	-	-	11	10	1
343747	Beldangri	333	175	158	3	3	-	297	172	125
343748	Naikul Baicha	178	147	31	4	3	1	137	133	4
343749	Kunja Baghra	34	22	12	4	2	2	28	18	10
343750	Manika Dangar	8	6	2	2	2	-	6	4	2
343751	Makhmalpur	288	162	126	82	80	2	203	81	122
343752	Jhinuk Palasia	186	151	35	-	-	-	171	140	31
343753	Sastanagar	262	168	94	-	-	-	91	83	8
343754	Bhabanipur	192	151	41	16	14	2	80	60	20
343755	Krishnapur	209	148	61	6	4	2	181	125	56
343756	Dhalhara	185	104	81	11	6	5	168	94	74
343757	Doyasti	108	76	32	21	20	1	87	56	31
343758	Chak Jayram	24	19	5	1	1	-	19	16	3
343759	Palasia	17	2	15	-	-	-	16	2	14
343760	Jayrampur	361	251	110	40	35	5	307	214	93
343761	Punja	110	67	43	5	4	1	89	60	29
343762	Simulia Uttar	300	172	128	14	13	1	250	139	111
343763	Monoharpur	934	602	332	155	99	56	685	438	247
343764	Panchrol	168	88	80	2	2	-	164	85	79
343765	Benadubi	109	52	57	6	5	1	71	42	29
343766	Sijua	123	88	35	3	3	-	115	80	35
343767	Gopinathpur	275	220	55	22	21	1	244	192	52
343768	Kajipara	192	87	105	5	4	1	50	48	2
343769	Kakrajiti	580	364	216	41	23	18	490	307	183
343770	Maliara Sundarpur	280	147	133	2	1	1	272	141	131
343771	Gan Pada	92	74	18	1	1	-	81	67	14
343772	Bejda	389	217	172	32	19	13	303	178	125
343773	Krishnamaiti Bar	190	157	33	4	4	-	161	140	21
343774	Rodanpur	16	9	7	1	1	-	15	8	7
343775	Raybar Uttar	440	319	121	11	11	-	338	247	91
343776	Paikbar	6	4	2	1	1	-	4	2	2
343777	Jaypur	315	225	90	7	4	3	180	152	28
343778	Ektarpur Takinagar	335	209	126	7	5	2	201	117	84
343779	Bara Baghra	238	210	28	3	2	1	191	186	5
343780	Pantunia	217	195	22	8	8	-	92	81	11
343781	Barasati	30	22	8	5	4	1	4	3	1
343782	Garadpur	161	122	39	20	20	-	106	85	21
343783	Lalitapur	191	68	123	9	9	-	121	27	94
343784	Palasia	163	149	14	2	1	1	78	72	6
343785	Moyarui	153	141	12	31	31	-	119	107	12
343786	Malpara	86	56	30	6	5	1	70	44	26
343787	Hasimpur	34	17	17	-	-	-	1	1	-
343788	Ramdi Chak	-----Un-inhabited-----								
343789	Angua	692	591	101	174	173	1	497	407	90
343790	Mahammadabad	22	16	6	-	-	-	22	16	6
343791	Parajbhetia	53	52	1	-	-	-	50	50	-
343792	Banskuni	351	213	138	3	3	-	29	28	1
343793	Pakharbar	130	116	14	3	2	1	117	108	9
343794	Jagannathpur	2	2	-	1	1	-	-	-	-
343795	Chak Pansi	54	16	38	2	1	1	52	15	37

PRIMARY CENSUS ABSTRACT

CENSUS ABSTRACT

Dantan - I

of marginal workers

Household industry workers			Other workers			Non-workers			Name of Village	Location code number
Persons	Males	Females	Persons	Males	Females	Persons	Males	Females		
50	51	52	53	54	55	56	57	58	2	1
-	-	-	3	1	2	414	130	284	Khanipur	343741
1	-	1	7	7	-	303	105	198	Gopalbar	343742
-	-	-	10	4	6	180	55	125	Saripur	343743
-----Un-inhabited-----										
3	-	3	3	-	3	562	192	370	Chuna Ganja	343744
-	-	-	5	2	3	735	226	509	Pansola	343745
-	-	-	33	-	33	278	149	129	Belmula	343746
-	-	-	33	-	33	278	149	129	Beldangri	343747
11	-	11	26	11	15	573	213	360	Naikul Baicha	343748
-	-	-	2	2	-	446	149	297	Kunja Baghra	343749
-	-	-	-	-	-	595	222	373	Manika Dangar	343750
-	-	-	3	1	2	500	191	309	Makhmalpur	343751
7	5	2	8	6	2	607	222	385	Jhinuk Palasia	343752
-	-	-	171	85	86	850	269	581	Sastanagar	343753
3	3	-	93	74	19	1,858	632	1,226	Bhabanipur	343754
-	-	-	22	19	3	932	353	579	Krishnapur	343755
3	1	2	3	3	-	293	97	196	Dhalhara	343756
-	-	-	-	-	-	360	137	223	Doyasti	343757
-	-	-	4	2	2	132	34	98	Chak Jayram	343758
-	-	-	1	-	1	62	34	28	Palasia	343759
6	-	6	8	2	6	631	231	400	Jayrampur	343760
6	-	6	10	3	7	502	155	347	Punja	343761
13	8	5	23	12	11	552	225	327	Simulia Uttar	343762
11	8	3	83	57	26	1,737	659	1,078	Monoharpur	343763
1	1	-	1	-	1	146	66	80	Panchrol	343764
28	4	24	4	1	3	206	77	129	Benadubi	343765
-	-	-	5	5	-	254	107	147	Sijua	343766
3	1	2	6	6	-	1,085	384	701	Gopinathpur	343767
130	33	97	7	2	5	561	199	362	Kajipara	343768
8	4	4	41	30	11	2,416	824	1,592	Kakrajit	343769
1	-	1	5	5	-	930	371	559	Maliara Sundarpur	343770
1	-	1	9	6	3	520	181	339	Gan Pada	343771
36	4	32	18	16	2	607	236	371	Bejda	343772
2	1	1	23	12	11	520	172	348	Krishnamaiti Bar	343773
-	-	-	-	-	-	163	50	113	Rodanpur	343774
1	1	-	90	60	30	1,766	597	1,169	Raybar Uttar	343775
-	-	-	1	1	-	197	57	140	Paikbar	343776
12	7	5	116	62	54	903	338	565	Jaypur	343777
3	2	1	124	85	39	1,564	582	982	Ektarpur Takinagar	343778
2	-	2	42	22	20	1,097	370	727	Bara Baghra	343779
3	2	1	114	104	10	786	266	520	Pantunia	343780
3	3	-	18	12	6	499	179	320	Barasati	343781
4	4	-	31	13	18	428	147	281	Garadpur	343782
2	1	1	59	31	28	425	194	231	Lalitapur	343783
5	5	-	78	71	7	576	164	412	Palasia	343784
1	1	-	2	2	-	692	223	469	Moyarui	343785
-	-	-	10	7	3	564	188	376	Malpara	343786
-	-	-	33	16	17	286	123	163	Hasimpur	343787
-----Un-inhabited-----										
1	-	1	20	11	9	1,538	500	1,038	Ramdi Chak	343788
-	-	-	-	-	-	34	14	20	Angua	343789
-	-	-	3	2	1	228	72	156	Mahammadabad	343790
2	-	2	317	182	135	576	208	368	Parajbhetia	343791
-	-	-	10	6	4	629	215	414	Banskuni	343792
-	-	-	1	1	-	48	16	32	Pakharbar	343793
-	-	-	1	1	-	48	16	32	Jagannathpur	343794
-	-	-	-	-	-	56	26	30	Chak Pansi	343795

VILLAGE PRIMARY
C D Block -

Location code number	Name of Village	Area of Village in hectares	Number of households	Total population (including institutional and houseless population)			Population in the age-group 0-6		
				Persons	Males	Females	Persons	Males	Females
1	2	3	4	5	6	7	8	9	10
343796	Jamua	42.13	73	347	167	180	35	21	14
343797	Jamuyapati	47.64	47	210	102	108	18	8	10
343798	Balabhadrapur	90.97	154	762	393	369	91	47	44
343799	Naya Basan Madhabar	118.72	7	33	16	17	4	3	1
343800	Durgapur	62.69	123	644	343	301	83	47	36
343801	Patbanda	62.65	87	423	221	202	58	25	33
343802	Bhetiamla	102.27	155	748	398	350	97	50	47
343803	Asti	37.93	82	409	199	210	60	29	31
343804	Nanda Kapsasia	22.50	8	41	15	26	9	3	6
343805	Kunjapur	111.84	129	679	358	321	61	29	32
343806	Nagpara	125.59	83	421	222	199	58	34	24
343807	Paikbar	145.74	379	1,926	962	964	228	119	109
343808	Shara Shanka	93.99	159	667	344	323	89	47	42
343809	Karanji	24.47	37	155	80	75	14	9	5
343810	Kuhura	233.46	383	1,819	898	921	198	100	98
343811	Ekamalipur	49.21	163	761	415	346	68	41	27
343812	Nek Batia	40.78	51	236	114	122	32	10	22
343813	Mirzapur	48.11	101	514	262	252	46	25	21
343814	Raisima Uttar	172.31	93	483	244	239	55	29	26
343815	Shalikota	477.25	892	4,327	2,228	2,099	576	322	254
343816	Menakapur	230.47	647	3,244	1,685	1,559	398	196	202
343817	Dakshin Arbana	586.55	725	3,445	1,756	1,689	387	192	195
343818	Uttar Arbana	245.00	516	2,297	1,173	1,124	249	121	128
343819	Dobisa	97.58	118	543	259	284	79	38	41
343820	Achkarbar	99.18	22	116	64	52	14	5	9
343821	Raypaikbar Uttar	10.62							
343822	Gazipur Kismat	83.13	137	643	330	313	58	31	27
343823	Gazipur Patna	377.59	458	2,089	1,051	1,038	242	122	120
343824	Kharijha Pari	235.76	290	1,205	601	604	137	65	72
343825	Biria	18.44							
343826	Contai	185.40	245	1,044	543	501	122	62	60
343827	Urisal	234.51	227	1,078	568	510	129	60	69
343828	Jambolia	33.94	96	428	231	197	46	23	23
343829	Solakhia	70.25	117	576	286	290	73	31	42
343830	Benapura	137.95	146	770	385	385	98	53	45
343831	Kholagerya	27.32	5	34	19	15	3	2	1
343832	Jamjhatia	43.71	38	217	109	108	29	10	19
343833	Manrui	55.03	46	242	119	123	34	12	22
343834	Tukarui	97.15	73	352	179	173	45	23	22
343835	Tukpalasia	69.46							
343836	Jamgadi	68.77	75	389	194	195	31	14	17
343837	Saiyadpur	39.13							
343838	Gargaria	164.87	257	1,142	591	551	160	83	77
343839	Ramgiri Gobindachak	58.49	27	134	73	61	20	12	8
343840	Mirjapur	84.49	280	1,336	686	650	174	88	86
343841	Sonakania	200.46	399	1,848	930	918	228	122	106
343842	Rautara	49.10	80	339	179	160	53	31	22
343843	Saorapir	254.35	379	1,665	843	822	211	108	103
343844	Sarata	179.56	273	1,223	617	606	149	70	79
343845	Shijua	82.71	129	595	302	293	64	36	28
343846	Janadighi	159.53	238	1,072	548	524	122	66	56
343847	Birbhadrapur	160.34	189	860	423	437	99	45	54
343848	Bhetiya Dakshin	93.23	63	351	182	169	44	21	23
343849	Kundupara	63.53	70	331	155	176	47	24	23
343850	Barampura	77.12	126	547	281	266	82	41	41

PRIMARY CENSUS ABSTRACT

CENSUS ABSTRACT

Dantan - I

Scheduled Castes population			Scheduled Tribes population			Literates			Name of Village	
Persons	Males	Females	Persons	Males	Females	Persons	Males	Females		
11	12	13	14	15	16	17	18	19	2	
2	1	1	-	-	-	265	136	129	Jamua	
-	-	-	-	-	-	157	83	74	Jamuyapati	
252	132	120	-	-	-	536	299	237	Balabhadrapur	
-	-	-	13	7	6	14	7	7	Naya Basan Madhabar	
-	-	-	86	46	40	467	274	193	Durgapur	
-	-	-	67	37	30	247	149	98	Patbanda	
16	8	8	104	53	51	488	300	188	Bhetiamla	
-	-	-	-	-	-	303	164	139	Asti	
-	-	-	41	15	26	9	5	4	Nanda Kapasia	
111	51	60	162	86	76	405	257	148	Kunjapur	
44	20	24	126	69	57	237	141	96	Nagpara	
534	276	258	116	59	57	1,308	731	577	Paikbar	
250	123	127	71	40	31	353	210	143	Shara Shanka	
6	4	2	-	-	-	132	69	63	Karanji	
332	159	173	84	37	47	1,148	638	510	Kuhura	
294	163	131	-	-	-	538	320	218	Ekamalipur	
-	-	-	-	-	-	148	89	59	Nek Batia	
-	-	-	-	-	-	377	201	176	Mirzapur	
6	2	4	13	5	8	338	190	148	Raisima Uttar	
73	35	38	580	280	300	2,523	1,462	1,061	Shalikota	
238	123	115	91	43	48	2,285	1,271	1,014	Menakapur	
279	147	132	394	205	189	2,429	1,367	1,062	Dakshin Arbana	
226	113	113	349	179	170	1,518	859	659	Uttar Arbana	
59	30	29	225	103	122	273	150	123	Dobisa	
-	-	-	-	-	-	80	52	28	Achkarbar	
-	-	-	-----Un-inhabited-----							Raypaikbar Uttar
-	-	-	94	48	46	507	270	237	Gazipur Kismat	
380	189	191	289	145	144	1,508	834	674	Gazipur Patna	
130	59	71	116	59	57	914	496	418	Kharijha Pari	
-	-	-	-----Un-inhabited-----							Biria
10	5	5	79	37	42	603	364	239	Contai	
1	1	-	278	141	137	778	464	314	Urisal	
-	-	-	-	-	-	308	186	122	Jambolia	
-	-	-	-	-	-	412	232	180	Solakhia	
10	4	6	282	134	148	489	287	202	Benapura	
-	-	-	6	4	2	28	15	13	Kholagerya	
-	-	-	72	31	41	146	87	59	Jamihatia	
127	61	66	5	2	3	156	94	62	Manrui	
283	146	137	64	30	34	221	131	90	Tukarui	
-	-	-	-----Un-inhabited-----							Tukpalasia
52	23	29	-	-	-	293	157	136	Jamgadi	
-	-	-	-----Un-inhabited-----							Saiyadpur
657	350	307	49	22	27	757	452	305	Gargaria	
134	73	61	-	-	-	89	53	36	Ramgiri Gobindachak	
342	177	165	334	165	169	730	436	294	Mirjapur	
94	46	48	220	105	115	1,230	669	561	Sonakania	
-	-	-	150	83	67	184	108	76	Rautara	
34	15	19	75	38	37	1,138	655	483	Saorapir	
69	29	40	167	89	78	810	462	348	Sarata	
148	72	76	1	-	1	405	230	175	Shijua	
232	119	113	-	-	-	842	451	391	Janadighi	
118	56	62	124	68	56	582	321	261	Birbhadrapur	
83	39	44	1	1	-	253	151	102	Bhetiya Dakshin	
-	-	-	-	-	-	216	115	101	Kundupara	
27	13	14	-	-	-	363	212	151	Barampura	

VILLAGE PRIMARY
C D Block -

Location code number	Name of Village	Illiterates			Total workers			Main workers		
		Persons	Males	Females	Persons	Males	Females	Persons	Males	Females
1	2	20	21	22	23	24	25	26	27	28
343796	Jamua	82	31	51	113	101	12	106	96	10
343797	Jamuyapati	53	19	34	70	60	10	66	58	8
343798	Balabhadrapur	226	94	132	292	235	57	130	108	22
343799	Naya Basan Madhabar	19	9	10	8	6	2	-	-	-
343800	Durgapur	177	69	108	288	222	66	140	112	28
343801	Patbanda	176	72	104	133	119	14	118	106	12
343802	Bhetiamla	260	98	162	289	229	60	187	158	29
343803	Asti	106	35	71	125	113	12	111	100	11
343804	Nanda Kapsasia	32	10	22	15	9	6	2	1	1
343805	Kunjapur	274	101	173	224	199	25	176	165	11
343806	Nagpara	184	81	103	151	121	30	109	95	14
343807	Paikbar	618	231	387	629	577	52	339	317	22
343808	Shara Shanka	314	134	180	248	200	48	213	182	31
343809	Karanji	23	11	12	54	46	8	46	43	3
343810	Kuhura	671	260	411	604	536	68	556	502	54
343811	Ekamalipur	223	95	128	251	236	15	165	155	10
343812	Nek Batia	88	25	63	75	69	6	56	55	1
343813	Mirzapur	137	61	76	180	170	10	173	166	7
343814	Raisima Uttar	145	54	91	160	143	17	112	108	4
343815	Shalikota	1,804	766	1,038	1,485	1,225	260	796	695	101
343816	Menakapur	959	414	545	1,110	988	122	512	442	70
343817	Dakshin Arbana	1,016	389	627	1,182	977	205	340	297	43
343818	Uttar Arbana	779	314	465	732	643	89	333	302	31
343819	Dobisa	270	109	161	181	151	30	173	143	30
343820	Achkarbar	36	12	24	47	46	1	43	42	1
343821	Raypaikbar Uttar				-----Un-inhabited-----					
343822	Gazipur Kismat	136	60	76	368	190	178	180	167	13
343823	Gazipur Patna	581	217	364	901	635	266	257	214	43
343824	Kharijha Pari	291	105	186	385	340	45	199	171	28
343825	Biria				-----Un-inhabited-----					
343826	Contai	441	179	262	394	327	67	77	73	4
343827	Urisal	300	104	196	480	320	160	119	87	32
343828	Jambolia	120	45	75	159	148	11	111	100	11
343829	Solakhia	164	54	110	193	170	23	160	147	13
343830	Benapura	281	98	183	264	216	48	75	67	8
343831	Kholagerya	6	4	2	13	8	5	8	4	4
343832	Jamjhatia	71	22	49	85	61	24	19	15	4
343833	Manrui	86	25	61	71	62	9	16	14	2
343834	Tukarui	131	48	83	167	104	63	103	91	12
343835	Tukpalasia				-----Un-inhabited-----					
343836	Jamgadi	96	37	59	116	98	18	90	84	6
343837	Saiyadpur				-----Un-inhabited-----					
343838	Gargaria	385	139	246	363	349	14	322	314	8
343839	Ramgiri Gobindachak	45	20	25	41	40	1	28	27	1
343840	Mirjapur	606	250	356	520	405	115	444	371	73
343841	Sonakania	618	261	357	620	499	121	509	428	81
343842	Rautara	155	71	84	164	105	59	163	104	59
343843	Saorapir	527	188	339	555	466	89	304	265	39
343844	Sarata	413	155	258	454	365	89	213	178	35
343845	Shijua	190	72	118	181	166	15	96	89	7
343846	Janadighi	230	97	133	327	296	31	138	115	23
343847	Birbhadrapur	278	102	176	278	226	52	152	139	13
343848	Bhetiya Dakshin	98	31	67	135	119	16	101	87	14
343849	Kundupara	115	40	75	96	88	8	62	58	4
343850	Barampura	184	69	115	188	150	38	71	58	13

PRIMARY CENSUS ABSTRACT

CENSUS ABSTRACT

Dantan - I

Industrial category of main workers													Name of Village 2
Cultivators			Household industry						Other workers				
			Agricultural labourers			workers							
Persons	Males	Females	Persons	Males	Females	Persons	Males	Females	Persons	Males	Females		
29	30	31	32	33	34	35	36	37	38	39	40		
100	90	10	-	-	-	-	-	-	6	6	-	Jamua	
57	53	4	-	-	-	2	1	1	7	4	3	Jamuyapati	
21	19	2	20	20	-	17	16	1	72	53	19	Balabhadrapur	
-	-	-	-	-	-	-	-	-	-	-	-	Naya Basan Madhabar	
26	25	1	10	5	5	4	1	3	100	81	19	Durgapur	
4	4	-	75	73	2	1	1	-	38	28	10	Patbanda	
134	126	8	2	2	-	-	-	-	51	30	21	Bhetiamla	
62	62	-	6	4	2	3	3	-	40	31	9	Asti	
-	-	-	2	1	1	-	-	-	-	-	-	Nanda Kapasia	
72	72	-	62	58	4	1	1	-	41	34	7	Kunjapur	
24	24	-	27	22	5	13	7	6	45	42	3	Nagpara	
206	204	2	33	33	-	11	6	5	89	74	15	Paikbar	
40	38	2	102	88	14	9	6	3	62	50	12	Shara Shanka	
29	29	-	7	7	-	-	-	-	10	7	3	Karanji	
310	302	8	122	95	27	5	5	-	119	100	19	Kuhura	
41	40	1	18	18	-	2	2	-	104	95	9	Ekamalipur	
33	33	-	15	15	-	3	2	1	5	5	-	Nek Batia	
66	64	2	85	84	1	4	4	-	18	14	4	Mirzapur	
110	107	3	-	-	-	-	-	-	2	1	1	Raisima Uttar	
390	384	6	197	172	25	13	12	1	196	127	69	Shalikota	
196	195	1	21	20	1	17	17	-	278	210	68	Menakapur	
154	150	4	90	73	17	2	2	-	94	72	22	Dakshin Arbana	
168	163	5	53	47	6	30	23	7	82	69	13	Uttar Arbana	
39	39	-	-	-	-	72	57	15	62	47	15	Dobisa	
30	30	-	6	6	-	-	-	-	7	6	1	Achkarbar	
-----Un-inhabited-----												Raypaikbar Uttar	
75	75	-	2	2	-	4	1	3	99	89	10	Gazipur Kismat	
136	129	7	45	37	8	11	3	8	65	45	20	Gazipur Patna	
33	32	1	126	119	7	-	-	-	40	20	20	Kharijha Pari	
-----Un-inhabited-----												Biria	
31	31	-	4	4	-	-	-	-	42	38	4	Contai	
36	36	-	31	28	3	6	5	1	46	18	28	Urisal	
84	83	1	-	-	-	3	1	2	24	16	8	Jambolia	
90	89	1	4	4	-	2	1	1	64	53	11	Solakhia	
13	12	1	8	8	-	36	33	3	18	14	4	Benapura	
1	1	-	1	1	-	-	-	-	6	2	4	Kholagerya	
2	2	-	2	2	-	-	-	-	15	11	4	Jamjhatia	
2	2	-	-	-	-	-	-	-	14	12	2	Manrui	
43	42	1	43	37	6	-	-	-	17	12	5	Tukarui	
-----Un-inhabited-----												Tukpalasia	
63	60	3	18	18	-	1	1	-	8	5	3	Jamgadi	
-----Un-inhabited-----												Saiyadpur	
31	30	1	282	275	7	-	-	-	9	9	-	Gargaria	
2	2	-	26	25	1	-	-	-	-	-	-	Rangiri Gobindachak	
99	92	7	48	39	9	57	37	20	240	203	37	Mirjapur	
109	106	3	76	56	20	2	2	-	322	264	58	Sonakania	
31	31	-	64	44	20	47	21	26	21	8	13	Rautara	
169	165	4	85	80	5	-	-	-	50	20	30	Saorapir	
32	31	1	19	16	3	1	1	-	161	130	31	Sarata	
86	85	1	2	2	-	1	1	-	7	1	6	Shijua	
67	66	1	19	17	2	-	-	-	52	32	20	Janadighi	
93	90	3	-	-	-	2	2	-	57	47	10	Birbhadrapur	
44	42	2	32	32	-	-	-	-	25	13	12	Bhetiya Dakshin	
30	30	-	-	-	-	-	-	-	32	28	4	Kundupara	
27	26	1	1	1	-	-	-	-	43	31	12	Barampura	

VILLAGE PRIMARY
C D Block -

Location code number		Industrial category								
		Marginal workers			Cultivators			Agricultural labourers		
		Persons	Males	Females	Persons	Males	Females	Persons	Males	Females
1	2	41	42	43	44	45	46	47	48	49
343796	Jamua	7	5	2	2	1	1	2	2	-
343797	Jamuyapati	4	2	2	1	-	1	-	-	-
343798	Balabhadrapur	162	127	35	5	4	1	140	111	29
343799	Naya Basan Madhabar	8	6	2	-	-	-	5	4	1
343800	Durgapur	148	110	38	51	41	10	49	33	16
343801	Patbanda	15	13	2	-	-	-	1	1	-
343802	Bhetiamla	102	71	31	1	1	-	100	70	30
343803	Asti	14	13	1	-	-	-	11	11	-
343804	Nanda Kapsasia	13	8	5	-	-	-	13	8	5
343805	Kunjapur	48	34	14	-	-	-	17	15	2
343806	Nagpara	42	26	16	5	5	-	34	19	15
343807	Paikbar	290	260	30	53	53	-	124	106	18
343808	Shara Shanka	35	18	17	-	-	-	15	10	5
343809	Karanji	8	3	5	-	-	-	-	-	-
343810	Kuhura	48	34	14	3	1	2	31	22	9
343811	Ekamalipur	86	81	5	3	3	-	61	59	2
343812	Nek Batia	19	14	5	-	-	-	13	12	1
343813	Mirzapur	7	4	3	3	3	-	1	1	-
343814	Raisima Uttar	48	35	13	5	5	-	38	30	8
343815	Shalikota	689	530	159	42	39	3	412	311	101
343816	Menakapur	598	546	52	19	17	2	474	438	36
343817	Dakshin Arbana	842	680	162	51	48	3	538	450	88
343818	Uttar Arbana	399	341	58	1	1	-	207	199	8
343819	Dobisa	8	8	-	-	-	-	7	7	-
343820	Achkarbar	4	4	-	1	1	-	-	-	-
343821	Raypaikbar Uttar				-----Un-inhabited-----					
343822	Gazipur Kismat	188	23	165	17	17	-	2	2	-
343823	Gazipur Patna	644	421	223	125	108	17	360	262	98
343824	Kharijha Pari	186	169	17	22	22	-	164	147	17
343825	Biria				-----Un-inhabited-----					
343826	Contai	317	254	63	9	9	-	281	231	50
343827	Urisal	361	233	128	75	61	14	202	144	58
343828	Jambolia	48	48	-	14	14	-	34	34	-
343829	Solakhia	33	23	10	4	2	2	19	13	6
343830	Benapura	189	149	40	55	54	1	108	72	36
343831	Kholagerya	5	4	1	2	2	-	2	1	1
343832	Jamjhatia	66	46	20	17	17	-	48	28	20
343833	Manrui	55	48	7	3	3	-	48	42	6
343834	Tukarui	64	13	51	28	4	24	34	7	27
343835	Tukpalasia				-----Un-inhabited-----					
343836	Jamgadi	26	14	12	-	-	-	14	14	-
343837	Saiyadpur				-----Un-inhabited-----					
343838	Gargaria	41	35	6	5	5	-	32	28	4
343839	Ramgiri Gobindachak	13	13	-	3	3	-	10	10	-
343840	Mirjapur	76	34	42	1	1	-	51	21	30
343841	Sonakania	111	71	40	19	19	-	32	24	8
343842	Rautara	1	1	-	-	-	-	-	-	-
343843	Saorapir	251	201	50	3	3	-	244	197	47
343844	Sarata	241	187	54	35	34	1	115	79	36
343845	Shijua	85	77	8	1	1	-	81	73	8
343846	Janadighi	189	181	8	21	21	-	142	136	6
343847	Birbhadrapur	126	87	39	1	1	-	107	75	32
343848	Bhetiya Dakshin	34	32	2	2	2	-	31	29	2
343849	Kundupara	34	30	4	-	-	-	29	25	4
343850	Barampura	117	92	25	1	1	-	114	91	23

PRIMARY CENSUS ABSTRACT

CENSUS ABSTRACT

Dantan - I

of marginal workers

Household industry workers			Other workers			Non-workers			Name of Village	Location code number
Persons	Males	Females	Persons	Males	Females	Persons	Males	Females		
50	51	52	53	54	55	56	57	58	2	1
-	-	-	3	2	1	234	66	168	Jamua	343796
-	-	-	3	2	1	140	42	98	Jamuyapati	343797
1	1	-	16	11	5	470	158	312	Balabhadrapur	343798
-	-	-	3	2	1	25	10	15	Naya Basan Madhabar	343799
9	5	4	39	31	8	356	121	235	Durgapur	343800
-	-	-	14	12	2	290	102	188	Patbanda	343801
-	-	-	1	-	1	459	169	290	Bhetiamla	343802
-	-	-	3	2	1	284	86	198	Asti	343803
-	-	-	-	-	-	26	6	20	Nanda Kapasia	343804
9	1	8	22	18	4	455	159	296	Kunjapur	343805
1	-	1	2	2	-	270	101	169	Nagpara	343806
-	-	-	113	101	12	1,297	385	912	Paikbar	343807
1	1	-	19	7	12	419	144	275	Shara Shanka	343808
-	-	-	8	3	5	101	34	67	Karanji	343809
1	1	-	13	10	3	1,215	362	853	Kuhura	343810
-	-	-	22	19	3	510	179	331	Ekamalipur	343811
1	-	1	5	2	3	161	45	116	Nek Batia	343812
2	-	2	1	-	1	334	92	242	Mirzapur	343813
-	-	-	5	-	5	323	101	222	Raisima Uttar	343814
68	27	41	167	153	14	2,842	1,003	1,839	Shalikota	343815
16	6	10	89	85	4	2,134	697	1,437	Menakapur	343816
19	11	8	234	171	63	2,263	779	1,484	Dakshin Arbana	343817
67	34	33	124	107	17	1,565	530	1,035	Uttar Arbana	343818
-	-	-	1	1	-	362	108	254	Dobisa	343819
-	-	-	3	3	-	69	18	51	Achkarbar	343820
-----Un-inhabited-----									Raypaikbar Uttar	343821
115	1	114	54	3	51	275	140	135	Gazipur Kismat	343822
93	11	82	66	40	26	1,188	416	772	Gazipur Patna	343823
-	-	-	-	-	-	820	261	559	Kharijha Pari	343824
-----Un-inhabited-----									Biria	343825
1	1	-	26	13	13	650	216	434	Contai	343826
79	26	53	5	2	3	598	248	350	Urisal	343827
-	-	-	-	-	-	269	83	186	Jambolia	343828
3	3	-	7	5	2	383	116	267	Solakhia	343829
12	11	1	14	12	2	506	169	337	Benapura	343830
-	-	-	1	1	-	21	11	10	Kholagerya	343831
1	1	-	-	-	-	132	48	84	Jamjhatia	343832
-	-	-	4	3	1	171	57	114	Manrui	343833
-	-	-	2	2	-	185	75	110	Tukarui	343834
-----Un-inhabited-----									Tukpalasia	343835
-	-	-	12	-	12	273	96	177	Jamgadi	343836
-----Un-inhabited-----									Saiyadpur	343837
-	-	-	4	2	2	779	242	537	Gargaria	343838
-	-	-	-	-	-	93	33	60	Ramgiri Gobindachak	343839
1	-	1	23	12	11	816	281	535	Mirjapur	343840
-	-	-	60	28	32	1,228	431	797	Sonakania	343841
-	-	-	1	1	-	175	74	101	Rautara	343842
-	-	-	4	1	3	1,110	377	733	Saorapir	343843
1	-	1	90	74	16	769	252	517	Sarata	343844
-	-	-	3	3	-	414	136	278	Shijua	343845
1	1	-	25	23	2	745	252	493	Janadighi	343846
1	-	1	17	11	6	582	197	385	Birbhadrapur	343847
1	1	-	-	-	-	216	63	153	Bhetiya Dakshin	343848
-	-	-	5	5	-	235	67	168	Kundupara	343849
-	-	-	2	-	2	359	131	228	Barampura	343850

**VILLAGE PRIMARY
C D Block -**

Location code number	Name of Village	Area of Village in hectares	Number of households	Total population (including institutional and houseless population)			Population in the age-group 0-6		
				Persons	Males	Females	Persons	Males	Females
1	2	3	4	5	6	7	8	9	10
343851	Solpota	162.39	309	1,578	825	753	212	108	104
343852	Matiberua	100.91	172	853	440	413	112	60	52
343853	Paikpara	59.69		-----Un-inhabited-----					
343854	Nimpur	210.44	395	1,801	916	885	216	110	106
343855	Chorpalia	45.00	57	269	136	133	39	22	17
343856	Barangi	346.63	398	2,003	1,037	966	272	155	117
343857	Kismat Satsanda	85.96	5	22	16	6	1	1	-
343858	Jatibar	76.81	111	428	223	205	39	21	18
343859	Bhatpara	29.53	52	239	125	114	35	17	18
343860	Satsanda	116.77	218	1,091	556	535	149	79	70
343861	Chak Ismailpur	663.28	715	3,403	1,713	1,690	483	232	251
343862	Uchitpur	73.93	95	432	231	201	49	24	25
343863	Kushmi	180.40	263	1,137	573	564	140	64	76
343864	Patchhata	54.64		-----Un-inhabited-----					
343865	Bajargar Haripur	19.26	5	19	10	9	2	1	1
343866	Kismat Palasia	37.04	69	283	138	145	29	12	17
343867	Dhalbar	136.60	224	973	487	486	153	78	75
343868	Pannaga	100.08	86	367	190	177	58	28	30
343869	Bhikubar	87.48	250	1,276	622	654	199	94	105
343870	Singdiha	55.22	77	334	175	159	31	17	14
343871	Pargana	112.21	214	942	491	451	136	73	63
343872	Gajal Patta	23.94	31	129	66	63	17	9	8
343873	Bindha	17.68	11	58	30	28	5	2	3
343874	Dhanhalia	124.01	152	681	362	319	73	36	37
343875	Sarrang	535.57	1,103	4,925	2,556	2,369	681	361	320
343876	Karanji	36.84	71	298	154	144	34	18	16
343877	Beli	70.75	44	226	121	105	28	14	14
343878	Haripura	166.99	243	1,122	577	545	133	68	65
343879	Anikola	278.08	373	1,579	800	779	203	106	97
343880	Bamanbirua	284.26	384	1,658	855	803	186	84	102
343881	Kirttan Beli	38.90		-----Un-inhabited-----					
343882	Anipara	68.68	98	388	194	194	46	22	24
343883	Bhurangi	172.53	256	1,134	590	544	149	74	75
343884	Madhu Baicha	23.64	93	459	235	224	58	31	27
343885	Baharda	233.46	253	1,130	562	568	137	68	69
343886	Arjjuni	82.66	2	8	2	6	-	-	-
343887	Madhu Baicha	34.16		-----Un-inhabited-----					
URBAN									
343888	Chaulia (CT)	527.91	1,420	6,186	3,135	3,051	718	382	336

PRIMARY CENSUS ABSTRACT

CENSUS ABSTRACT

Dantan - I

Scheduled Castes population			Scheduled Tribes population			Literates			Name of Village
Persons	Males	Females	Persons	Males	Females	Persons	Males	Females	
11	12	13	14	15	16	17	18	19	2
4	2	2	516	264	252	1,163	665	498	Solpota
118	62	56	-	-	-	610	349	261	Matiberua
-----Un-inhabited-----									Paikpara
262	132	130	364	177	187	1,247	710	537	Nimpur
210	104	106	-	-	-	173	97	76	Chorpalia
43	19	24	150	77	73	1,419	781	638	Barangi
-	-	-	-	-	-	14	12	2	Kismat Satsanda
160	89	71	6	3	3	300	176	124	Jatibar
3	1	2	-	-	-	168	96	72	Bhatpara
37	20	17	125	61	64	622	374	248	Satsanda
334	157	177	575	308	267	1,977	1,148	829	Chak Ismailpur
76	42	34	14	8	6	331	194	137	Uchitpur
349	176	173	-	-	-	744	418	326	Kushmi
-----Un-inhabited-----									Patchhata
-	-	-	17	10	7	13	8	5	Bajargar Haripur
-	-	-	-	-	-	243	123	120	Kismat Palasia
75	37	38	140	65	75	534	315	219	Dhalbar
8	4	4	-	-	-	220	135	85	Pannaga
69	35	34	12	6	6	741	432	309	Bhikubar
-	-	-	-	-	-	247	145	102	Singdiha
20	9	11	228	116	112	492	304	188	Pargana
121	61	60	1	1	-	85	47	38	Gajal Patta
-	-	-	-	-	-	50	28	22	Bindha
-	-	-	-	-	-	485	290	195	Dhanhalia
63	32	31	314	164	150	2,859	1,654	1,205	Sarrang
276	142	134	-	-	-	189	114	75	Karanji
60	33	27	-	-	-	168	97	71	Beli
29	17	12	229	119	110	717	433	284	Haripura
100	49	51	461	231	230	803	471	332	Anikola
74	39	35	92	44	48	1,179	689	490	Bamanbirua
-----Un-inhabited-----									Kirttan Beli
60	33	27	61	32	29	272	156	116	Anipara
17	8	9	97	46	51	802	458	344	Bhurangi
133	65	68	79	41	38	269	172	97	Madhu Baicha
203	106	97	45	17	28	888	466	422	Baharda
-	-	-	-	-	-	2	1	1	Arjjuni
-----Un-inhabited-----									Madhu Baicha
URBAN									
381	189	192	1,322	646	676	4,017	2,233	1,784	Chaulia (CT)

VILLAGE PRIMARY
C D Block -

Location code number	Name of Village	Illiterates			Total workers			Main workers		
		Persons	Males	Females	Persons	Males	Females	Persons	Males	Females
1	2	20	21	22	23	24	25	26	27	28
343851	Solpota	415	160	255	481	446	35	338	316	22
343852	Matiberua	243	91	152	271	255	16	167	154	13
343853	Paikpara	-----Un-inhabited-----								
343854	Nimpur	554	206	348	625	542	83	224	208	16
343855	Chorpalia	96	39	57	100	76	24	92	69	23
343856	Barangi	584	256	328	586	523	63	540	492	48
343857	Kismat Satsanda	8	4	4	6	5	1	6	5	1
343858	Jatibar	128	47	81	145	117	28	145	117	28
343859	Bhatpara	71	29	42	87	70	17	27	24	3
343860	Satsanda	469	182	287	315	277	38	224	209	15
343861	Chak Ismailpur	1,426	565	861	1,118	934	184	623	571	52
343862	Uchitpur	101	37	64	161	142	19	161	142	19
343863	Kushmi	393	155	238	337	306	31	216	196	20
343864	Patchhata	-----Un-inhabited-----								
343865	Bajargar Haripur	6	2	4	14	8	6	-	-	-
343866	Kismat Palasia	40	15	25	117	83	34	38	32	6
343867	Dhalbar	439	172	267	357	266	91	90	86	4
343868	Pannaga	147	55	92	128	115	13	63	58	5
343869	Bhikubar	535	190	345	334	307	27	100	93	7
343870	Singdiha	87	30	57	105	95	10	93	89	4
343871	Pargana	450	187	263	336	262	74	262	195	67
343872	Gajal Patta	44	19	25	66	34	32	28	27	1
343873	Bindha	8	2	6	33	19	14	-	-	-
343874	Dhanhalia	196	72	124	199	191	8	184	181	3
343875	Sarrang	2,066	902	1,164	1,589	1,397	192	725	665	60
343876	Karanji	109	40	69	106	79	27	58	44	14
343877	Beli	58	24	34	59	57	2	43	43	-
343878	Haripura	405	144	261	411	329	82	214	189	25
343879	Anikola	776	329	447	524	427	97	181	153	28
343880	Bamanbirua	479	166	313	589	454	135	110	102	8
343881	Kirttan Beli	-----Un-inhabited-----								
343882	Anipara	116	38	78	218	116	102	20	13	7
343883	Bhurangi	332	132	200	396	345	51	78	59	19
343884	Madhu Baicha	190	63	127	147	128	19	43	42	1
343885	Baharda	242	96	146	338	305	33	257	235	22
343886	Arjuni	6	1	5	2	1	1	-	-	-
343887	Madhu Baicha	-----Un-inhabited-----								
URBAN										
343888	Chaulia (CT)	2,169	902	1,267	2,187	1,643	544	1,548	1,243	305

PRIMARY CENSUS ABSTRACT

CENSUS ABSTRACT

Dantan - I

Industrial category of main workers													Name of Village
Cultivators			Household industry						Other workers				
			Agricultural labourers			workers							
Persons	Males	Females	Persons	Males	Females	Persons	Males	Females	Persons	Males	Females		
29	30	31	32	33	34	35	36	37	38	39	40	2	
159	158	1	52	51	1	4	2	2	123	105	18	Solpota	
87	87	-	17	15	2	7	7	-	56	45	11	Matiberua	
-----Un-inhabited-----												Paikpara	
106	104	2	39	37	2	9	6	3	70	61	9	Nimpur	
10	10	-	49	45	4	-	-	-	33	14	19	Chorpalia	
237	226	11	202	193	9	2	2	-	99	71	28	Barangi	
1	1	-	4	4	-	-	-	-	1	-	1	Kismat Satsanda	
57	53	4	67	59	8	-	-	-	21	5	16	Jatibar	
19	17	2	1	1	-	-	-	-	7	6	1	Bhatpara	
78	76	2	111	102	9	5	5	-	30	26	4	Satsanda	
325	320	5	213	202	11	3	3	-	82	46	36	Chak Ismailpur	
49	49	-	106	91	15	-	-	-	6	2	4	Uchitpur	
91	89	2	106	94	12	-	-	-	19	13	6	Kushmi	
-----Un-inhabited-----												Patchhata	
-	-	-	-	-	-	-	-	-	-	-	-	Bajargar Haripur	
24	23	1	1	1	-	-	-	-	13	8	5	Kismat Palasia	
37	36	1	10	9	1	-	-	-	43	41	2	Dhalbar	
27	27	-	3	3	-	-	-	-	33	28	5	Pannaga	
21	21	-	56	53	3	-	-	-	23	19	4	Bhikubar	
11	11	-	73	71	2	1	1	-	8	6	2	Singdiha	
47	47	-	189	126	63	5	4	1	21	18	3	Pargana	
-	-	-	-	-	-	28	27	1	-	-	-	Gajal Patta	
-	-	-	-	-	-	-	-	-	-	-	-	Bindha	
161	158	3	-	-	-	2	2	-	21	21	-	Dhanhalia	
68	64	4	423	410	13	8	6	2	226	185	41	Sarrang	
33	32	1	2	2	-	-	-	-	23	10	13	Karanji	
40	40	-	2	2	-	-	-	-	1	1	-	Beli	
90	89	1	94	76	18	2	2	-	28	22	6	Haripura	
96	92	4	45	28	17	2	2	-	38	31	7	Anikola	
67	65	2	4	4	-	12	12	-	27	21	6	Bamanbirua	
-----Un-inhabited-----												Kirttan Beli	
4	2	2	3	1	2	-	-	-	13	10	3	Anipara	
33	33	-	3	3	-	16	13	3	26	10	16	Bhurangi	
39	39	-	2	2	-	-	-	-	2	1	1	Madhu Baicha	
149	144	5	72	67	5	3	1	2	33	23	10	Baharda	
-	-	-	-	-	-	-	-	-	-	-	-	Arjjuni	
-----Un-inhabited-----												Madhu Baicha	
URBAN													
113	111	2	198	137	61	31	25	6	1,206	970	236	Chaulia (CT)	

VILLAGE PRIMARY
C D Block -

		Industrial category								
Location code number	Name of Village	Marginal workers			Cultivators			Agricultural labourers		
		Persons	Males	Females	Persons	Males	Females	Persons	Males	Females
1	2	41	42	43	44	45	46	47	48	49
343851	Solpota	143	130	13	2	2	-	131	118	13
343852	Matiberua	104	101	3	4	4	-	93	90	3
343853	Paikpara	-----Un-inhabited-----								
343854	Nimpur	401	334	67	156	140	16	222	180	42
343855	Chorpalia	8	7	1	2	2	-	6	5	1
343856	Barangi	46	31	15	17	12	5	18	16	2
343857	Kismat Satsanda	-	-	-	-	-	-	-	-	-
343858	Jatibar	-	-	-	-	-	-	-	-	-
343859	Bhatpara	60	46	14	18	12	6	37	30	7
343860	Satsanda	91	68	23	2	2	-	35	22	13
343861	Chak Ismailpur	495	363	132	120	71	49	347	281	66
343862	Uchitpur	-	-	-	-	-	-	-	-	-
343863	Kushmi	121	110	11	49	46	3	71	63	8
343864	Patchhata	-----Un-inhabited-----								
343865	Bajargar Haripur	14	8	6	1	-	1	12	8	4
343866	Kismat Palasia	79	51	28	59	39	20	20	12	8
343867	Dhalbar	267	180	87	14	12	2	159	109	50
343868	Pannaga	65	57	8	4	4	-	26	22	4
343869	Bhikubar	234	214	20	18	16	2	83	69	14
343870	Singdiha	12	6	6	-	-	-	6	6	-
343871	Pargana	74	67	7	1	1	-	61	59	2
343872	Gajal Patta	38	7	31	-	-	-	5	3	2
343873	Bindha	33	19	14	10	9	1	10	8	2
343874	Dhanhalia	15	10	5	1	1	-	13	8	5
343875	Sarrang	864	732	132	40	32	8	799	684	115
343876	Karanji	48	35	13	17	16	1	17	13	4
343877	Beli	16	14	2	3	3	-	13	11	2
343878	Haripura	197	140	57	34	34	-	142	93	49
343879	Anikola	343	274	69	47	43	4	280	216	64
343880	Bamanbirua	479	352	127	102	101	1	308	213	95
343881	Kirttan Beli	-----Un-inhabited-----								
343882	Anipara	198	103	95	56	54	2	112	39	73
343883	Bhurangi	318	286	32	66	64	2	246	218	28
343884	Madhu Baicha	104	86	18	24	23	1	79	62	17
343885	Baharda	81	70	11	5	5	-	74	63	11
343886	Arjjuni	2	1	1	-	-	-	2	1	1
343887	Madhu Baicha	-----Un-inhabited-----								
URBAN										
343888	Chaulia (CT)	639	400	239	43	41	2	279	135	144

PRIMARY CENSUS ABSTRACT

CENSUS ABSTRACT

Dantan - I

of marginal workers

Household industry workers			Other workers			Non-workers			Name of Village	Location code number
Persons	Males	Females	Persons	Males	Females	Persons	Males	Females		
50	51	52	53	54	55	56	57	58	2	1
1	1	-	9	9	-	1,097	379	718	Solpota	343851
-	-	-	7	7	-	582	185	397	Matiberua	343852
-----Un-inhabited-----										343853
13	7	6	10	7	3	1,176	374	802	Paikpara	343854
-	-	-	-	-	-	169	60	109	Chorpalia	343855
-	-	-	11	3	8	1,417	514	903	Barangi	343856
-	-	-	-	-	-	16	11	5	Kismat Satsanda	343857
-	-	-	-	-	-	283	106	177	Jatibar	343858
-	-	-	5	4	1	152	55	97	Bhatpara	343859
2	2	-	52	42	10	776	279	497	Satsanda	343860
4	2	2	24	9	15	2,285	779	1,506	Chak Ismailpur	343861
-	-	-	-	-	-	271	89	182	Uchitpur	343862
-	-	-	1	1	-	800	267	533	Kushmi	343863
-----Un-inhabited-----										343864
-	-	-	1	-	1	5	2	3	Bajargar Haripur	343865
-	-	-	-	-	-	166	55	111	Kismat Palasia	343866
1	1	-	93	58	35	616	221	395	Dhalbar	343867
3	-	3	32	31	1	239	75	164	Pannaga	343868
3	3	-	130	126	4	942	315	627	Bhikubar	343869
-	-	-	6	-	6	229	80	149	Singdiha	343870
-	-	-	12	7	5	606	229	377	Pargana	343871
31	3	28	2	1	1	63	32	31	Gajal Patta	343872
13	2	11	-	-	-	25	11	14	Bindha	343873
-	-	-	1	1	-	482	171	311	Dhanhalia	343874
3	3	-	22	13	9	3,336	1,159	2,177	Sarrang	343875
-	-	-	14	6	8	192	75	117	Karanji	343876
-	-	-	-	-	-	167	64	103	Beli	343877
9	5	4	12	8	4	711	248	463	Haripura	343878
-	-	-	16	15	1	1,055	373	682	Anikola	343879
28	16	12	41	22	19	1,069	401	668	Bamanbirua	343880
-----Un-inhabited-----										343881
1	1	-	29	9	20	170	78	92	Anipara	343882
-	-	-	6	4	2	738	245	493	Bhurangi	343883
-	-	-	1	1	-	312	107	205	Madhu Baicha	343884
-	-	-	2	2	-	792	257	535	Baharda	343885
-	-	-	-	-	-	6	1	5	Arjuni	343886
-----Un-inhabited-----										343887
URBAN										
5	2	3	312	222	90	3,999	1,492	2,507	Chaulia (CT)	343888

**VILLAGE PRIMARY
C D Block -**

Location code number	Name of Village	Area of Village in hectares	Number of households	Total population (including institutional and houseless population)			Population in the age-group 0-6		
				Persons	Males	Females	Persons	Males	Females
1	2	3	4	5	6	7	8	9	10
0315	Dantan - II (Total)	18,555.56	32,809	1,55,017	79,543	75,474	17,923	9,175	8,748
0315	Dantan - II (Rural)	18,555.56	32,809	1,55,017	79,543	75,474	17,923	9,175	8,748
0315	Dantan - II (Urban)	0.00	-	-	-	-	-	-	-
	RURAL								
343889	Bulakipur	72.06	91	445	234	211	42	25	17
343890	Taldaratan Chak	390.18	556	2,578	1,325	1,253	260	134	126
343891	Baicha	80.35	112	494	259	235	61	33	28
343892	Keshrambhi	50.46	58	232	111	121	17	11	6
343893	Sirmi	166.62	184	941	466	475	128	69	59
343894	Keshrambha	366.65	403	1,810	925	885	206	103	103
343895	Urepara	24.28	29	122	60	62	12	5	7
343896	Sahania	123.83	138	610	295	315	63	31	32
343897	Nandakurya	185.35	321	1,492	773	719	146	74	72
343898	Kalyanpur	158.64	232	1,061	556	505	106	59	47
343899	Gopinathpur	98.74	131	637	335	302	85	48	37
343900	Bardaltitia	142.04	130	669	343	326	71	36	35
343901	Pincha	136.78	94	455	230	225	44	21	23
343902	Ramchandrapur	135.57	216	1,050	543	507	93	46	47
343903	Shyamsundarpur	91.46	187	777	393	384	88	48	40
343904	Sadi Chak	17.40	15	70	38	32	6	4	2
343905	Lakshanpur	38.18	36	196	98	98	28	15	13
343906	Solemanpur	224.98	459	2,201	1,125	1,076	251	135	116
343907	Narayan Chak	234.85	291	1,273	671	602	136	75	61
343908	Turkakashba	650.38	1,103	5,608	2,865	2,743	753	396	357
343909	Radhaballavpur	38.39	49	236	122	114	17	7	10
343910	Srikrishnapur	168.95	355	1,576	813	763	159	77	82
343911	Binjha Geria	13.16							
343912	Panch Kunia	36.01	74	388	200	188	45	27	18
343913	Bamanda	476.75	514	2,630	1,386	1,244	283	158	125
343914	Panch Kunia	61.14	200	1,086	557	529	173	89	84
343915	Kulida	182.32	193	963	475	488	105	51	54
343916	Mulada	76.49	97	463	232	231	43	24	19
343917	Shyamsundarpur	26.27							
343918	Karhia	344.90	482	2,401	1,219	1,182	243	111	132
343919	Panithupia	119.79	123	587	307	280	64	38	26
343920	Jankapur	219.19	666	3,418	1,739	1,679	433	204	229
343921	Baruni	49.41	75	364	178	186	46	24	22
343922	Purusottampur	34.70	51	265	127	138	39	16	23
343923	Parami Chak	18.56							
343924	Lalu Chak	140.28	123	599	306	293	80	42	38
343925	Daharda	375.14	309	1,503	780	723	178	90	88
343926	Dhukurda	148.14	123	664	343	321	74	36	38
343927	Saipur	71.95	154	719	385	334	64	37	27
343928	Belda	158.63	270	1,363	722	641	136	76	60
343929	Mirjapur	82.56	147	724	366	358	101	49	52
343930	Jadab Chak	24.86							
343931	Gamharipur	61.97	116	495	253	242	73	36	37
343932	Kushumda	168.85	343	1,635	819	816	188	93	95
343933	Amanipur	69.75	50	259	132	127	31	12	19
343934	Chak Sultanpur	54.62	14	59	29	30	7	5	2
343935	Rashulpur	152.31	128	555	281	274	51	23	28
343936	Purunda	230.29	342	1,654	865	789	198	116	82
343937	Khandrui	434.63	1,300	6,014	3,036	2,978	824	397	427
343938	Renjura	320.11	482	2,178	1,117	1,061	235	115	120
343939	Santoshpur	212.38	313	1,429	719	710	155	80	75

PRIMARY CENSUS ABSTRACT

CENSUS ABSTRACT

Dantan - II

Scheduled Castes population			Scheduled Tribes population			Literates			Name of Village
Persons	Males	Females	Persons	Males	Females	Persons	Males	Females	
11	12	13	14	15	16	17	18	19	2
13,828	7,178	6,650	10,861	5,392	5,469	1,13,040	62,675	50,365	Dantan - II (Total)
13,828	7,178	6,650	10,861	5,392	5,469	1,13,040	62,675	50,365	Dantan - II (Rural)
-	-	-	-	-	-	-	-	-	Dantan - II (Urban)
RURAL									
5	3	2	37	17	20	378	208	170	Bulakipur
231	113	118	197	103	94	1,957	1,072	885	Taldaratan Chak
43	22	21	141	74	67	408	224	184	Baicha
-	-	-	33	17	16	201	99	102	Keshrambhi
18	8	10	324	151	173	600	328	272	Sirmi
130	64	66	508	251	257	1,227	694	533	Keshrambha
1	1	-	26	12	14	89	51	38	Urepara
10	4	6	110	54	56	442	238	204	Sahania
89	48	41	171	78	93	1,226	669	557	Nandakurya
-	-	-	164	92	72	860	469	391	Kalyanpur
-	-	-	60	29	31	447	239	208	Gopinathpur
-	-	-	201	98	103	438	251	187	Bardaltitia
-	-	-	14	7	7	364	203	161	Pincha
-	-	-	120	62	58	825	458	367	Ramchandrapur
131	71	60	73	32	41	567	307	260	Shyamsundarpur
24	14	10	-	-	-	49	28	21	Sadi Chak
-	-	-	16	8	8	122	70	52	Lakshanpur
97	49	48	23	14	9	1,553	874	679	Solemanpur
52	27	25	163	83	80	1,007	570	437	Narayan Chak
669	364	305	358	174	184	3,741	2,093	1,648	Turkakashba
67	33	34	-	-	-	197	111	86	Radhaballavpur
292	153	139	138	75	63	1,220	660	560	Srikrishnapur
-----Un-inhabited-----									
24	13	11	-	-	-	307	168	139	Binjha Geria
26	11	15	5	4	1	2,081	1,165	916	Bamanda
-	-	-	4	2	2	771	428	343	Panch Kunia
30	17	13	101	45	56	700	370	330	Kulida
25	11	14	104	46	58	266	150	116	Mulada
-----Un-inhabited-----									
117	59	58	214	116	98	1,750	982	768	Shyamsundarpur
78	44	34	-	-	-	462	260	202	Karhia
47	21	26	181	89	92	2,487	1,383	1,104	Panithupia
-	-	-	199	99	100	270	140	130	Jankapur
14	5	9	19	8	11	193	101	92	Baruni
-----Un-inhabited-----									
21	10	11	80	36	44	465	254	211	Purusottampur
272	151	121	148	76	72	1,208	662	546	Parami Chak
-	-	-	164	83	81	466	275	191	Lalu Chak
-	-	-	42	21	21	597	339	258	Daharda
576	310	266	130	66	64	1,113	616	497	Dhukurda
335	175	160	33	17	16	537	290	247	Saipur
-----Un-inhabited-----									
42	21	21	257	128	129	321	192	129	Belda
83	44	39	238	116	122	1,206	658	548	Mirjapur
154	82	72	102	48	54	194	112	82	Jadab Chak
59	29	30	-	-	-	41	22	19	Gamharipur
-	-	-	45	21	24	439	240	199	Kushumda
51	25	26	293	151	142	1,245	697	548	Amanipur
526	258	268	73	33	40	3,884	2,133	1,751	Chak Sultanpur
61	33	28	232	106	126	1,704	936	768	Rashulpur
242	124	118	398	191	207	1,017	564	453	Purunda
									Khandrui
									Renjura
									Santoshpur

VILLAGE PRIMARY
C D Block -

Location code number	Name of Village	Illiterates			Total workers			Main workers		
		Persons	Males	Females	Persons	Males	Females	Persons	Males	Females
1	2	20	21	22	23	24	25	26	27	28
0315	Dantan - II (Total)	41,977	16,868	25,109	55,914	46,479	9,435	36,700	33,152	3,548
0315	Dantan - II (Rural)	41,977	16,868	25,109	55,914	46,479	9,435	36,700	33,152	3,548
0315	Dantan - II (Urban)	-	-	-	-	-	-	-	-	-
	RURAL									
343889	Bulakipur	67	26	41	140	123	17	32	28	4
343890	Taldaratan Chak	621	253	368	883	755	128	504	426	78
343891	Baicha	86	35	51	225	140	85	216	139	77
343892	Keshrambhi	31	12	19	87	63	24	86	62	24
343893	Sirmi	341	138	203	426	260	166	227	209	18
343894	Keshrambha	583	231	352	748	559	189	266	209	57
343895	Urepara	33	9	24	49	38	11	43	35	8
343896	Sahania	168	57	111	195	162	33	180	150	30
343897	Nandakurya	266	104	162	608	460	148	524	453	71
343898	Kalyanpur	201	87	114	490	338	152	427	298	129
343899	Gopinathpur	190	96	94	183	155	28	155	142	13
343900	Bardalitia	231	92	139	262	199	63	227	175	52
343901	Pincha	91	27	64	145	140	5	143	138	5
343902	Ramchandrapur	225	85	140	369	319	50	172	156	16
343903	Shyamsundarpur	210	86	124	284	239	45	193	180	13
343904	Sadi Chak	21	10	11	24	21	3	21	18	3
343905	Lakshanpur	74	28	46	58	58	-	13	13	-
343906	Solemanpur	648	251	397	994	721	273	83	71	12
343907	Narayan Chak	266	101	165	406	380	26	202	189	13
343908	Turkakashba	1,867	772	1,095	1,754	1,563	191	900	812	88
343909	Radhaballavpur	39	11	28	89	84	5	5	2	3
343910	Srikrishnapur	356	153	203	535	478	57	203	179	24
343911	Binjha Geria				-----Un-inhabited-----					
343912	Panch Kunia	81	32	49	121	120	1	1	1	-
343913	Bamanda	549	221	328	826	792	34	673	658	15
343914	Panch Kunia	315	129	186	317	288	29	127	118	9
343915	Kulida	263	105	158	307	287	20	281	268	13
343916	Mulada	197	82	115	189	131	58	170	123	47
343917	Shyamsundarpur				-----Un-inhabited-----					
343918	Karhia	651	237	414	877	737	140	656	594	62
343919	Panithupia	125	47	78	193	186	7	176	170	6
343920	Jankapur	931	356	575	1,145	994	151	837	738	99
343921	Baruni	94	38	56	102	96	6	41	38	3
343922	Purusottampur	72	26	46	73	68	5	44	41	3
343923	Parami Chak				-----Un-inhabited-----					
343924	Lalu Chak	134	52	82	227	199	28	189	170	19
343925	Daharda	295	118	177	525	464	61	164	155	9
343926	Dhukurda	198	68	130	214	206	8	128	123	5
343927	Saipur	122	46	76	328	221	107	233	189	44
343928	Belda	250	106	144	390	344	46	363	325	38
343929	Mirjapur	187	76	111	214	206	8	149	144	5
343930	Jadab Chak				-----Un-inhabited-----					
343931	Gamharipur	174	61	113	230	156	74	40	38	2
343932	Kushumda	429	161	268	645	500	145	500	443	57
343933	Amanipur	65	20	45	94	80	14	85	75	10
343934	Chak Sultanpur	18	7	11	20	19	1	12	12	-
343935	Rashulpur	116	41	75	205	176	29	141	128	13
343936	Purunda	409	168	241	655	514	141	556	483	73
343937	Khandrui	2,130	903	1,227	1,938	1,691	247	1,369	1,265	104
343938	Renjura	474	181	293	689	624	65	520	498	22
343939	Santoshpur	412	155	257	591	440	151	479	375	104

PRIMARY CENSUS ABSTRACT

CENSUS ABSTRACT

Dantan - II

Industrial category of main workers													Name of Village 2
Cultivators			Agricultural labourers			Household industry workers			Other workers				
Persons	Males	Females	Persons	Males	Females	Persons	Males	Females	Persons	Males	Females		
29	30	31	32	33	34	35	36	37	38	39	40		
14,223	13,881	342	13,069	11,357	1,712	636	430	206	8,772	7,484	1,288	Dantan - II (Total)	
14,223	13,881	342	13,069	11,357	1,712	636	430	206	8,772	7,484	1,288	Dantan - II (Rural)	
-	-	-	-	-	-	-	-	-	-	-	-	Dantan - II (Urban)	
RURAL													
21	21	-	-	-	-	-	-	-	11	7	4	Bulakipur	
330	328	2	130	68	62	7	5	2	37	25	12	Taldaratan Chak	
67	52	15	133	78	55	7	3	4	9	6	3	Baicha	
36	31	5	44	26	18	-	-	-	6	5	1	Keshrambhi	
121	120	1	78	69	9	4	-	4	24	20	4	Sirmi	
63	62	1	170	121	49	2	2	-	31	24	7	Keshrambha	
11	11	-	25	18	7	-	-	-	7	6	1	Urepara	
88	85	3	87	61	26	2	2	-	3	2	1	Sahania	
283	279	4	201	140	61	2	2	-	38	32	6	Nandakurya	
66	60	6	334	221	113	13	5	8	14	12	2	Kalyanpur	
135	129	6	-	-	-	4	1	3	16	12	4	Gopinathpur	
96	96	-	102	53	49	-	-	-	29	26	3	Bardaltitia	
135	135	-	1	1	-	-	-	-	7	2	5	Pincha	
13	13	-	132	123	9	4	4	-	23	16	7	Ramchandrapur	
46	46	-	117	109	8	1	1	-	29	24	5	Shyamsundarpur	
19	17	2	-	-	-	1	-	1	1	1	-	Sadi Chak	
13	13	-	-	-	-	-	-	-	-	-	-	Lakshanpur	
49	48	1	1	1	-	-	-	-	33	22	11	Solemanpur	
150	148	2	21	17	4	3	3	-	28	21	7	Narayan Chak	
182	179	3	251	206	45	10	10	-	457	417	40	Turkakashba	
-	-	-	1	-	1	-	-	-	4	2	2	Radhaballavpur	
99	97	2	30	28	2	-	-	-	74	54	20	Srikrishnapur	
-----Un-inhabited-----													
-	-	-	-	-	-	-	-	-	1	1	-	Binjha Geria	
-	-	-	-	-	-	-	-	-	-	-	-	Panch Kunia	
411	408	3	213	209	4	2	2	-	47	39	8	Bamanda	
88	81	7	8	8	-	1	1	-	30	28	2	Panch Kunia	
151	150	1	100	97	3	1	1	-	29	20	9	Kulida	
65	57	8	82	52	30	2	-	2	21	14	7	Mulada	
-----Un-inhabited-----													
239	238	1	220	217	3	42	15	27	155	124	31	Shyamsundarpur	
92	92	-	66	66	-	1	1	-	17	11	6	Panithupia	
234	228	6	221	168	53	6	6	-	376	336	40	Jankapur	
-	-	-	12	10	2	-	-	-	29	28	1	Baruni	
-	-	-	4	4	-	-	-	-	40	37	3	Purusottampur	
-----Un-inhabited-----													
71	69	2	89	77	12	2	2	-	27	22	5	Lalu Chak	
52	52	-	47	45	2	3	3	-	62	55	7	Daharda	
67	67	-	41	38	3	1	1	-	19	17	2	Dhukurda	
102	96	6	103	73	30	-	-	-	28	20	8	Saipur	
133	128	5	184	161	23	-	-	-	46	36	10	Belda	
75	74	1	42	41	1	7	6	1	25	23	2	Mirjapur	
-----Un-inhabited-----													
19	19	-	14	12	2	1	1	-	6	6	-	Jadab Chak	
247	245	2	132	98	34	7	7	-	114	93	21	Gamharipur	
37	36	1	41	32	9	-	-	-	7	7	-	Kushumda	
-	-	-	12	12	-	-	-	-	-	-	-	Amanipur	
-	-	-	12	12	-	-	-	-	-	-	-	Chak Sultanpur	
38	37	1	86	78	8	-	-	-	17	13	4	Rashulpur	
213	211	2	219	166	53	2	1	1	122	105	17	Purunda	
244	242	2	456	419	37	15	13	2	654	591	63	Khandrui	
280	278	2	181	180	1	4	4	-	55	36	19	Renjura	
180	161	19	154	101	53	12	5	7	133	108	25	Santoshpur	

VILLAGE PRIMARY
C D Block -

Location code number	Name of Village	Industrial category								
		Marginal workers			Cultivators			Agricultural labourers		
		Persons	Males	Females	Persons	Males	Females	Persons	Males	Females
1	2	41	42	43	44	45	46	47	48	49
0315	Dantan - II (Total)	19,214	13,327	5,887	2,613	1,918	695	12,823	9,325	3,498
0315	Dantan - II (Rural)	19,214	13,327	5,887	2,613	1,918	695	12,823	9,325	3,498
0315	Dantan - II (Urban)	-	-	-	-	-	-	-	-	-
	RURAL									
343889	Bulakipur	108	95	13	12	12	-	92	80	12
343890	Taldaratan Chak	379	329	50	104	85	19	261	237	24
343891	Baicha	9	1	8	-	-	-	1	-	1
343892	Keshrambhi	1	1	-	-	-	-	-	-	-
343893	Sirmi	199	51	148	3	1	2	53	37	16
343894	Keshrambha	482	350	132	11	11	-	445	332	113
343895	Urepara	6	3	3	3	2	1	2	1	1
343896	Sahania	15	12	3	6	6	-	8	5	3
343897	Nandakurya	84	7	77	2	2	-	3	2	1
343898	Kalyanpur	63	40	23	2	2	-	53	34	19
343899	Gopinathpur	28	13	15	8	6	2	1	-	1
343900	Bardalitia	35	24	11	-	-	-	32	21	11
343901	Pincha	2	2	-	-	-	-	-	-	-
343902	Ramchandrapur	197	163	34	54	49	5	132	107	25
343903	Shyamsundarpur	91	59	32	3	3	-	81	50	31
343904	Sadi Chak	3	3	-	-	-	-	-	-	-
343905	Lakshanpur	45	45	-	14	14	-	31	31	-
343906	Solemanpur	911	650	261	79	55	24	798	579	219
343907	Narayan Chak	204	191	13	5	5	-	174	167	7
343908	Turkakashba	854	751	103	27	25	2	545	499	46
343909	Radhaballavpur	84	82	2	6	6	-	77	76	1
343910	Srikrishnapur	332	299	33	40	40	-	282	249	33
343911	Binjha Geria				-----Un-inhabited-----					
343912	Panch Kunia	120	119	1	12	11	1	98	98	-
343913	Bamanda	153	134	19	90	86	4	42	37	5
343914	Panch Kunia	190	170	20	17	13	4	146	141	5
343915	Kulida	26	19	7	5	3	2	19	16	3
343916	Mulada	19	8	11	3	2	1	6	1	5
343917	Shyamsundarpur				-----Un-inhabited-----					
343918	Karhia	221	143	78	16	14	2	162	109	53
343919	Panithupia	17	16	1	6	6	-	11	10	1
343920	Jankapur	308	256	52	27	22	5	74	61	13
343921	Baruni	61	58	3	2	1	1	59	57	2
343922	Purusottampur	29	27	2	1	-	1	25	25	-
343923	Parami Chak				-----Un-inhabited-----					
343924	Lalu Chak	38	29	9	11	11	-	24	17	7
343925	Daharda	361	309	52	158	157	1	194	149	45
343926	Dhukurda	86	83	3	1	-	1	60	60	-
343927	Saipur	95	32	63	33	8	25	53	19	34
343928	Belda	27	19	8	10	9	1	14	9	5
343929	Mirjapur	65	62	3	5	4	1	47	47	-
343930	Jadab Chak				-----Un-inhabited-----					
343931	Gamharipur	190	118	72	-	-	-	188	117	71
343932	Kushumda	145	57	88	74	23	51	48	22	26
343933	Amanipur	9	5	4	2	2	-	6	3	3
343934	Chak Sultanpur	8	7	1	-	-	-	8	7	1
343935	Rashulpur	64	48	16	9	8	1	45	32	13
343936	Purunda	99	31	68	25	8	17	68	18	50
343937	Khandrui	569	426	143	82	63	19	324	223	101
343938	Renjura	169	126	43	19	16	3	138	102	36
343939	Santoshpur	112	65	47	4	4	-	75	44	31

PRIMARY CENSUS ABSTRACT

CENSUS ABSTRACT

Dantan - II

of marginal workers

Household industry workers			Other workers			Non-workers			Name of Village	Location code number	
Persons	Males	Females	Persons	Males	Females	Persons	Males	Females			
50	51	52	53	54	55	56	57	58	2	1	
707	189	518	3,071	1,895	1,176	99,103	33,064	66,039	Dantan - II (Total)	0315	
707	189	518	3,071	1,895	1,176	99,103	33,064	66,039	Dantan - II (Rural)	0315	
-	-	-	-	-	-	-	-	-	Dantan - II (Urban)	0315	
RURAL											
1	1	-	3	2	1	305	111	194	Bulakipur	343889	
2	1	1	12	6	6	1,695	570	1,125	Taldaratan Chak	343890	
5	-	5	3	1	2	269	119	150	Baicha	343891	
-	-	-	1	1	-	145	48	97	Keshrambhi	343892	
129	5	124	14	8	6	515	206	309	Sirmi	343893	
-	-	-	26	7	19	1,062	366	696	Keshrambha	343894	
1	-	1	-	-	-	73	22	51	Urepara	343895	
-	-	-	1	1	-	415	133	282	Sahania	343896	
72	1	71	7	2	5	884	313	571	Nandakurya	343897	
3	1	2	5	3	2	571	218	353	Kalyanpur	343898	
1	1	-	18	6	12	454	180	274	Gopinathpur	343899	
1	1	-	2	2	-	407	144	263	Bardaltitia	343900	
-	-	-	2	2	-	310	90	220	Pincha	343901	
1	1	-	10	6	4	681	224	457	Ramchandrapur	343902	
-	-	-	7	6	1	493	154	339	Shyamsundarpur	343903	
-	-	-	3	3	-	46	17	29	Sadi Chak	343904	
-	-	-	-	-	-	138	40	98	Lakshanpur	343905	
-	-	-	34	16	18	1,207	404	803	Solemanpur	343906	
10	10	-	15	9	6	867	291	576	Narayan Chak	343907	
50	19	31	232	208	24	3,854	1,302	2,552	Turkakashba	343908	
-	-	-	1	-	1	147	38	109	Radhaballavpur	343909	
1	1	-	9	9	-	1,041	335	706	Srikrishnapur	343910	
-----Un-inhabited-----										Binjha Geria	343911
6	6	-	4	4	-	267	80	187	Panch Kunia	343912	
6	2	4	15	9	6	1,804	594	1,210	Bamanda	343913	
6	6	-	21	10	11	769	269	500	Panch Kunia	343914	
-	-	-	2	-	2	656	188	468	Kulida	343915	
1	-	1	9	5	4	274	101	173	Mulada	343916	
-----Un-inhabited-----										Shyamsundarpur	343917
23	7	16	20	13	7	1,524	482	1,042	Karhia	343918	
-	-	-	-	-	-	394	121	273	Panithupia	343919	
8	7	1	199	166	33	2,273	745	1,528	Jankapur	343920	
-	-	-	-	-	-	262	82	180	Baruni	343921	
1	-	1	2	2	-	192	59	133	Purusottampur	343922	
-----Un-inhabited-----										Parami Chak	343923
-	-	-	3	1	2	372	107	265	Lalu Chak	343924	
3	-	3	6	3	3	978	316	662	Daharda	343925	
-	-	-	25	23	2	450	137	313	Dhukurda	343926	
1	1	-	8	4	4	391	164	227	Saipur	343927	
-	-	-	3	1	2	973	378	595	Belda	343928	
3	3	-	10	8	2	510	160	350	Mirjapur	343929	
-----Un-inhabited-----										Jadab Chak	343930
-	-	-	2	1	1	265	97	168	Gamharipur	343931	
10	1	9	13	11	2	990	319	671	Kushumda	343932	
-	-	-	1	-	1	165	52	113	Amanipur	343933	
-	-	-	-	-	-	39	10	29	Chak Sultanpur	343934	
-	-	-	10	8	2	350	105	245	Rashulpur	343935	
1	1	-	5	4	1	999	351	648	Purunda	343936	
4	2	2	159	138	21	4,076	1,345	2,731	Khandrui	343937	
-	-	-	12	8	4	1,489	493	996	Renjura	343938	
5	1	4	28	16	12	838	279	559	Santoshpur	343939	

VILLAGE PRIMARY
C D Block -

Location code number	Name of Village	Area of Village in hectares	Number of households	Total population (including institutional and houseless population)			Population in the age-group 0-6		
				Persons	Males	Females	Persons	Males	Females
1	2	3	4	5	6	7	8	9	10
343940	Kurul	298.91	601	2,827	1,446	1,381	318	154	164
343941	Rangasitia	76.70	109	512	264	248	60	33	27
343942	Gaurda	205.18	222	990	500	490	105	53	52
343943	Satia	66.19	73	365	188	177	46	22	24
343944	Sat Pukhuria	112.04	91	432	228	204	46	22	24
343945	Sabra	1,495.60	3,266	16,280	8,279	8,001	2,369	1,206	1,163
343946	Sonalia Chak	11.71				-----Un-inhabited-----			
343947	Bastupur	98.22	181	773	418	355	82	48	34
343948	Betarui	182.96	355	1,690	888	802	223	122	101
343949	Kedar	246.45	381	1,748	907	841	182	77	105
343950	Dhaneswarpur	135.31	432	2,000	1,020	980	199	103	96
343951	Digha	76.08	152	702	359	343	78	41	37
	Shyamsundarpur urf								
343952	Saimana	245.06	456	2,115	1,083	1,032	186	91	95
343953	Sohag Pur	306.75	510	2,313	1,176	1,137	255	130	125
343954	Babla	235.12	302	1,360	693	667	136	70	66
343955	Patpur	51.97	151	637	325	312	68	37	31
343956	Agabar Chak	34.01	144	591	308	283	53	26	27
343957	Agarbar	153.78	278	1,180	602	578	128	66	62
343958	Mahammadjana	47.28				-----Un-inhabited-----			
343959	Patpur Chak	40.06	77	303	151	152	28	13	15
343960	Pahari Chak	15.13	124	496	266	230	49	27	22
343961	Krishnabati	35.07	65	263	137	126	23	11	12
343962	Kachra	14.80				-----Un-inhabited-----			
343963	Gokulpur	20.23	15	76	35	41	12	6	6
343964	Alampur	21.44	49	216	110	106	25	14	11
343965	Biharichak	47.81	60	276	153	123	30	20	10
343966	Sauri Urf.Kotbar	280.04	667	2,774	1,436	1,338	280	157	123
343967	Lakibar	126.67	273	1,168	594	574	137	69	68
343968	Damodarpur	87.62	231	1,110	566	544	107	67	40
343969	Lalpur	106.92	275	1,244	616	628	140	67	73
343970	Sujan Chak	83.41				-----Un-inhabited-----			
343971	Shiruchak	30.26	34	168	88	80	18	9	9
343972	Ekarukhi	109.29	330	1,534	793	741	160	85	75
343973	Pipursai	166.48	222	973	500	473	104	54	50
343974	Kiyari	259.53	375	1,843	957	886	203	112	91
343975	Purulda	417.23	795	3,586	1,864	1,722	365	180	185
343976	Gopalpur	45.12	75	343	172	171	49	24	25
343977	Lalat	82.86	163	672	358	314	62	33	29
343978	Bandh Rauta	29.14	93	400	204	196	32	18	14
343979	Narasinghapur	86.11	55	251	129	122	35	20	15
343980	Chauraigram	139.67	364	1,636	813	823	163	67	96
343981	Mandalda	112.13	39	174	86	88	16	5	11
343982	Nahanjara	234.39	475	2,106	1,120	986	177	105	72
343983	Palasi	511.52	945	4,463	2,289	2,174	473	241	232
343984	Kasnmali	194.46	255	1,244	631	613	110	52	58
343985	Kuliya Patna	21.00				-----Un-inhabited-----			
343986	Paniara	34.26	134	674	345	329	71	38	33
343987	Bimbal Titia	186.60	529	2,496	1,335	1,161	309	173	136
343988	Jahalda	110.34	491	2,186	1,110	1,076	221	122	99
343989	Banshi Chak	133.55	341	1,639	817	822	171	88	83
343990	Ujlachak	10.39	33	174	92	82	18	11	7
343991	Baman Sai	135.39	320	1,527	776	751	177	86	91
343992	Amarda	150.53	281	1,262	663	599	133	70	63
343993	Junia	121.81	167	868	445	423	107	55	52

PRIMARY CENSUS ABSTRACT

CENSUS ABSTRACT

Dantan - II

Scheduled Castes population			Scheduled Tribes population			Literates			Name of Village
Persons	Males	Females	Persons	Males	Females	Persons	Males	Females	
11	12	13	14	15	16	17	18	19	2
683	354	329	590	307	283	1,948	1,118	830	Kurul
174	90	84	-	-	-	413	221	192	Rangasitia
23	13	10	24	11	13	821	434	387	Gaurda
31	15	16	-	-	-	305	163	142	Satia
20	12	8	1	1	-	351	200	151	Sat Pukhuria
1,117	580	537	270	138	132	10,606	5,772	4,834	Sabra
-----Un-inhabited-----									Sonalia Chak
235	128	107	-	-	-	599	356	243	Bastupur
383	184	199	95	47	48	1,113	646	467	Betarui
64	29	35	158	74	84	1,277	739	538	Kedar
241	126	115	470	221	249	1,341	765	576	Dhaneswarpur
48	25	23	86	45	41	540	293	247	Digha
									Shyamsundarpur urf
76	40	36	165	81	84	1,542	863	679	Saimana
383	196	187	77	38	39	1,837	996	841	Sohag Pur
17	9	8	111	58	53	1,017	553	464	Babla
128	67	61	9	6	3	477	263	214	Patpur
6	4	2	38	18	20	418	241	177	Agabar Chak
110	57	53	112	55	57	876	476	400	Agarbar
-----Un-inhabited-----									Mahammadjana
-	-	-	-	-	-	249	132	117	Patpur Chak
-	-	-	-	-	-	418	233	185	Pahari Chak
-	-	-	-	-	-	216	122	94	Krishnabati
-----Un-inhabited-----									Kachra
9	2	7	3	1	2	58	28	30	Gokulpur
5	2	3	-	-	-	159	87	72	Alampur
64	35	29	5	3	2	192	115	77	Biharichak
351	195	156	164	79	85	2,231	1,199	1,032	Sauri Urf.Kotbar
158	82	76	317	166	151	768	457	311	Lakibar
104	58	46	157	75	82	758	401	357	Damodarpur
116	60	56	56	31	25	1,019	531	488	Lalpur
-----Un-inhabited-----									Sujan Chak
-	-	-	-	-	-	119	68	51	Shiruchak
77	39	38	-	-	-	1,289	691	598	Ekarukhi
4	2	2	48	23	25	764	414	350	Pipursai
16	7	9	170	86	84	1,376	772	604	Kiyari
367	183	184	168	96	72	2,903	1,593	1,310	Purulda
294	147	147	-	-	-	239	138	101	Gopalpur
-	-	-	-	-	-	521	291	230	Lalat
106	60	46	-	-	-	294	162	132	Bandh Rauta
-	-	-	-	-	-	187	99	88	Narasinghapur
195	105	90	67	33	34	1,283	701	582	Chauragram
170	84	86	-	-	-	109	67	42	Mandalda
531	289	242	100	51	49	1,695	946	749	Nahanjara
206	102	104	147	76	71	3,267	1,834	1,433	Palasi
107	54	53	13	7	6	962	519	443	Kasnali
-----Un-inhabited-----									Kuliya Patna
-	-	-	24	12	12	548	290	258	Paniara
161	84	77	-	-	-	1,791	1,037	754	Bimbal Titia
119	61	58	118	51	67	1,637	880	757	Jahalda
149	72	77	184	84	100	1,276	682	594	Banshi Chak
119	60	59	-	-	-	144	76	68	Ujlachak
100	54	46	95	42	53	1,133	633	500	Baman Sai
457	240	217	144	75	69	868	503	365	Amarda
48	24	24	79	39	40	594	345	249	Junia

VILLAGE PRIMARY
C D Block -

Location code number	Name of Village	Illiterates			Total workers			Main workers		
		Persons	Males	Females	Persons	Males	Females	Persons	Males	Females
1	2	20	21	22	23	24	25	26	27	28
343940	Kurul	879	328	551	962	806	156	714	644	70
343941	Rangasitia	99	43	56	161	154	7	150	145	5
343942	Gaurda	169	66	103	321	306	15	307	299	8
343943	Satia	60	25	35	123	117	6	121	115	6
343944	Sat Pukhuria	81	28	53	151	145	6	38	34	4
343945	Sabra	5,674	2,507	3,167	5,026	4,698	328	3,306	3,156	150
343946	Sonalia Chak				-----Un-inhabited-----					
343947	Bastupur	174	62	112	267	256	11	242	235	7
343948	Betarui	577	242	335	533	483	50	422	395	27
343949	Kedar	471	168	303	761	576	185	612	535	77
343950	Dhaneswarpur	659	255	404	627	558	69	610	544	66
343951	Digha	162	66	96	266	232	34	265	232	33
	Shyamsundarpur urf									
343952	Saimana	573	220	353	870	706	164	604	511	93
343953	Sohag Pur	476	180	296	871	679	192	583	464	119
343954	Babla	343	140	203	505	408	97	481	392	89
343955	Patpur	160	62	98	293	200	93	69	55	14
343956	Agabar Chak	173	67	106	222	196	26	188	178	10
343957	Agarbar	304	126	178	521	381	140	385	345	40
343958	Mahammadjana				-----Un-inhabited-----					
343959	Patpur Chak	54	19	35	125	105	20	88	84	4
343960	Pahari Chak	78	33	45	348	185	163	183	177	6
343961	Krishnabati	47	15	32	108	95	13	83	82	1
343962	Kachra				-----Un-inhabited-----					
343963	Gokulpur	18	7	11	43	24	19	20	17	3
343964	Alampur	57	23	34	122	64	58	70	63	7
343965	Biharichak	84	38	46	162	91	71	75	68	7
343966	Sauri Urf.Kotbar	543	237	306	1,060	830	230	796	725	71
343967	Lakibar	400	137	263	400	319	81	358	288	70
343968	Damodarpur	352	165	187	366	331	35	330	306	24
343969	Lalpur	225	85	140	469	380	89	377	311	66
343970	Sujan Chak				-----Un-inhabited-----					
343971	Shiruchak	49	20	29	56	55	1	55	54	1
343972	Ekarukhi	245	102	143	545	494	51	398	374	24
343973	Pipursai	209	86	123	304	279	25	295	272	23
343974	Kiyari	467	185	282	582	546	36	528	503	25
343975	Purulda	683	271	412	1,533	1,109	424	211	175	36
343976	Gopalpur	104	34	70	116	112	4	115	112	3
343977	Lalat	151	67	84	237	226	11	228	219	9
343978	Bandh Rauta	106	42	64	127	117	10	127	117	10
343979	Narasinghapur	64	30	34	137	81	56	11	10	1
343980	Chauraigram	353	112	241	767	505	262	431	387	44
343981	Mandalda	65	19	46	106	62	44	7	5	2
343982	Nahanjara	411	174	237	714	668	46	472	445	27
343983	Palasi	1,196	455	741	1,844	1,400	444	445	412	33
343984	Kasnmal	282	112	170	440	412	28	413	391	22
343985	Kuliya Patna				-----Un-inhabited-----					
343986	Paniara	126	55	71	236	216	20	56	53	3
343987	Bimbal Titia	705	298	407	1,058	780	278	758	605	153
343988	Jahalda	549	230	319	1,068	716	352	597	539	58
343989	Banshi Chak	363	135	228	544	483	61	483	432	51
343990	Ujlachak	30	16	14	56	50	6	33	33	-
343991	Baman Sai	394	143	251	569	475	94	480	441	39
343992	Amarda	394	160	234	424	379	45	357	331	26
343993	Junia	274	100	174	278	244	34	271	240	31

PRIMARY CENSUS ABSTRACT

CENSUS ABSTRACT

Dantan - II

Industrial category of main workers													Name of Village 2
Cultivators			Household industry						Other workers				
Persons	Males	Females	Agricultural labourers			workers			Persons	Males	Females		
			Persons	Males	Females	Persons	Males	Females					
29	30	31	32	33	34	35	36	37	38	39	40		
214	213	1	334	296	38	20	12	8	146	123	23	Kurul	
12	12	-	111	111	-	6	6	-	21	16	5	Rangasitia	
61	61	-	220	218	2	2	1	1	24	19	5	Gaurda	
47	47	-	55	54	1	-	-	-	19	14	5	Satia	
22	22	-	-	-	-	-	-	-	16	12	4	Sat Pukhuria	
693	683	10	1,205	1,167	38	24	19	5	1,384	1,287	97	Sabra	
-----Un-inhabited-----												Sonalia Chak	
84	83	1	114	113	1	-	-	-	44	39	5	Bastupur	
72	71	1	237	221	16	2	2	-	111	101	10	Betarui	
229	221	8	268	222	46	2	2	-	113	90	23	Kedar	
101	99	2	274	235	39	9	9	-	226	201	25	Dhaneswarpur	
35	35	-	121	98	23	1	-	1	108	99	9	Digha	
-----Un-inhabited-----												Shyamsundarpur urf	
213	207	6	122	105	17	111	67	44	158	132	26	Saimana	
147	142	5	242	198	44	65	30	35	129	94	35	Sohag Pur	
250	228	22	167	114	53	-	-	-	64	50	14	Babla	
-	-	-	9	9	-	9	7	2	51	39	12	Patpur	
105	104	1	43	39	4	5	4	1	35	31	4	Agabar Chak	
74	72	2	211	185	26	5	4	1	95	84	11	Agarbar	
-----Un-inhabited-----												Mahammadjana	
11	11	-	47	45	2	-	-	-	30	28	2	Patpur Chak	
168	164	4	-	-	-	1	1	-	14	12	2	Pahari Chak	
30	30	-	33	33	-	1	1	-	19	18	1	Krishnabati	
-----Un-inhabited-----												Kachra	
3	3	-	2	2	-	-	-	-	15	12	3	Gokulpur	
29	29	-	9	8	1	-	-	-	32	26	6	Alampur	
42	42	-	9	8	1	1	1	-	23	17	6	Biharichak	
204	199	5	276	255	21	10	8	2	306	263	43	Sauri Urf.Kotbar	
154	145	9	139	92	47	3	1	2	62	50	12	Lakibar	
124	123	1	104	97	7	2	2	-	100	84	16	Damodarpur	
126	125	1	53	52	1	6	2	4	192	132	60	Lalpur	
-----Un-inhabited-----												Sujan Chak	
49	49	-	4	4	-	-	-	-	2	1	1	Shiruchak	
262	253	9	76	70	6	1	1	-	59	50	9	Ekarukhi	
229	225	4	26	15	11	1	-	1	39	32	7	Pipursai	
246	245	1	222	207	15	16	16	-	44	35	9	Kiyari	
36	33	3	8	8	-	18	15	3	149	119	30	Purulda	
106	105	1	5	5	-	-	-	-	4	2	2	Gopalpur	
89	88	1	43	41	2	-	-	-	96	90	6	Lalat	
42	38	4	32	32	-	8	7	1	45	40	5	Bandh Rauta	
4	4	-	-	-	-	-	-	-	7	6	1	Narasinghapur	
173	169	4	125	107	18	12	9	3	121	102	19	Chauraignram	
-	-	-	-	-	-	-	-	-	7	5	2	Mandalda	
241	238	3	119	109	10	4	4	-	108	94	14	Nahanjara	
162	157	5	129	113	16	18	12	6	136	130	6	Palasi	
147	143	4	173	169	4	-	-	-	93	79	14	Kasnmali	
-----Un-inhabited-----												Kuliya Patna	
15	15	-	2	2	-	-	-	-	39	36	3	Paniara	
167	164	3	504	381	123	25	14	11	62	46	16	Bimbal Titia	
182	177	5	151	137	14	6	3	3	258	222	36	Jahalda	
10	10	-	425	379	46	1	1	-	47	42	5	Banshi Chak	
13	13	-	18	18	-	-	-	-	2	2	-	Ujlachak	
180	175	5	202	185	17	3	3	-	95	78	17	Baman Sai	
112	111	1	93	86	7	1	1	-	151	133	18	Amarda	
80	78	2	177	151	26	1	1	-	13	10	3	Junia	

VILLAGE PRIMARY
C D Block -

Location code number	Name of Village	Industrial category								
		Marginal workers			Cultivators			Agricultural labourers		
		Persons	Males	Females	Persons	Males	Females	Persons	Males	Females
1	2	41	42	43	44	45	46	47	48	49
343940	Kurul	248	162	86	11	11	-	226	142	84
343941	Rangasitia	11	9	2	-	-	-	10	8	2
343942	Gaurda	14	7	7	1	-	1	10	7	3
343943	Satia	2	2	-	2	2	-	-	-	-
343944	Sat Pukhuria	113	111	2	58	57	1	52	52	-
343945	Sabra	1,720	1,542	178	186	172	14	940	889	51
343946	Sonalia Chak									
343947	Bastupur	25	21	4	7	7	-	4	2	2
343948	Betarui	111	88	23	13	12	1	78	60	18
343949	Kedar	149	41	108	5	3	2	75	14	61
343950	Dhaneswarpur	17	14	3	3	2	1	9	8	1
343951	Digha	1	-	1	-	-	-	1	-	1
	Shyamsundarpur urf									
343952	Saimana	266	195	71	12	11	1	209	158	51
343953	Sohag Pur	288	215	73	17	14	3	209	185	24
343954	Babla	24	16	8	3	2	1	14	8	6
343955	Patpur	224	145	79	11	9	2	125	106	19
343956	Agabar Chak	34	18	16	4	3	1	19	10	9
343957	Agarbar	136	36	100	11	8	3	116	26	90
343958	Mahammadjana									
343959	Patpur Chak	37	21	16	1	-	1	15	14	1
343960	Pahari Chak	165	8	157	4	3	1	1	-	1
343961	Krishnabati	25	13	12	-	-	-	9	9	-
343962	Kachra									
343963	Gokulpur	23	7	16	10	4	6	2	-	2
343964	Alampur	52	1	51	3	1	2	4	-	4
343965	Biharichak	87	23	64	12	7	5	22	12	10
343966	Sauri Urf.Kotbar	264	105	159	30	25	5	57	34	23
343967	Lakibar	42	31	11	2	1	1	30	25	5
343968	Damodarpur	36	25	11	7	3	4	20	19	1
343969	Lalpur	92	69	23	8	8	-	55	51	4
343970	Sujan Chak									
343971	Shiruchak	1	1	-	1	1	-	-	-	-
343972	Ekarukhi	147	120	27	4	4	-	123	107	16
343973	Pipursai	9	7	2	3	3	-	-	-	-
343974	Kiyari	54	43	11	-	-	-	49	39	10
343975	Purulda	1,322	934	388	55	50	5	1,192	826	366
343976	Gopalpur	1	-	1	-	-	-	1	-	1
343977	Lalat	9	7	2	-	-	-	1	1	-
343978	Bandh Rauta	-	-	-	-	-	-	-	-	-
343979	Narasinghapur	126	71	55	59	27	32	61	39	22
343980	Chauraigram	336	118	218	164	37	127	104	55	49
343981	Mandalda	99	57	42	40	23	17	54	31	23
343982	Nahanjara	242	223	19	25	24	1	213	195	18
343983	Palasi	1,399	988	411	229	193	36	1,060	725	335
343984	Kasnmal	27	21	6	7	5	2	11	9	2
343985	Kuliya Patna									
343986	Paniara	180	163	17	30	29	1	143	127	16
343987	Bimbal Titia	300	175	125	-	-	-	288	164	124
343988	Jahalda	471	177	294	7	6	1	422	140	282
343989	Banshi Chak	61	51	10	3	3	-	3	1	2
343990	Ujlachak	23	17	6	3	3	-	19	13	6
343991	Baman Sai	89	34	55	18	15	3	43	18	25
343992	Amarda	67	48	19	6	5	1	48	33	15
343993	Junia	7	4	3	3	1	2	4	3	1

PRIMARY CENSUS ABSTRACT

CENSUS ABSTRACT

Dantan - II

of marginal workers

Household industry workers			Other workers			Non-workers			Name of Village	Location code number
Persons	Males	Females	Persons	Males	Females	Persons	Males	Females		
50	51	52	53	54	55	56	57	58	2	1
-	-	-	11	9	2	1,865	640	1,225	Kurul	343940
1	1	-	-	-	-	351	110	241	Rangasitia	343941
1	-	1	2	-	2	669	194	475	Gaurda	343942
-	-	-	-	-	-	242	71	171	Satia	343943
-	-	-	3	2	1	281	83	198	Sat Pukhuria	343944
7	5	2	587	476	111	11,254	3,581	7,673	Sabra	343945
-----Un-inhabited-----									Sonalia Chak	343946
-	-	-	14	12	2	506	162	344	Bastupur	343947
1	1	-	19	15	4	1,157	405	752	Betarui	343948
1	1	-	68	23	45	987	331	656	Kedar	343949
1	1	-	4	3	1	1,373	462	911	Dhaneswarpur	343950
-	-	-	-	-	-	436	127	309	Digha	343951
									Shyamsundarpur urf	
23	10	13	22	16	6	1,245	377	868	Saimana	343952
44	5	39	18	11	7	1,442	497	945	Sohag Pur	343953
-	-	-	7	6	1	855	285	570	Babla	343954
42	15	27	46	15	31	344	125	219	Patpur	343955
6	1	5	5	4	1	369	112	257	Agabar Chak	343956
-	-	-	9	2	7	659	221	438	Agarbar	343957
-----Un-inhabited-----									Mahammadjana	343958
4	1	3	17	6	11	178	46	132	Patpur Chak	343959
-	-	-	160	5	155	148	81	67	Pahari Chak	343960
-	-	-	16	4	12	155	42	113	Krishnabati	343961
-----Un-inhabited-----									Kachra	343962
1	-	1	10	3	7	33	11	22	Gokulpur	343963
3	-	3	42	-	42	94	46	48	Alampur	343964
2	-	2	51	4	47	114	62	52	Biharichak	343965
11	1	10	166	45	121	1,714	606	1,108	Sauri Urf.Kotbar	343966
-	-	-	10	5	5	768	275	493	Lakibar	343967
2	-	2	7	3	4	744	235	509	Damodarpur	343968
5	1	4	24	9	15	775	236	539	Lalpur	343969
-----Un-inhabited-----									Sujan Chak	343970
-	-	-	-	-	-	112	33	79	Shiruchak	343971
2	2	-	18	7	11	989	299	690	Ekarukhi	343972
1	1	-	5	3	2	669	221	448	Pipursai	343973
1	1	-	4	3	1	1,261	411	850	Kiyari	343974
35	27	8	40	31	9	2,053	755	1,298	Purulda	343975
-	-	-	-	-	-	227	60	167	Gopalpur	343976
1	-	1	7	6	1	435	132	303	Lalat	343977
-	-	-	-	-	-	273	87	186	Bandh Rauta	343978
-	-	-	6	5	1	114	48	66	Narasinghapur	343979
20	2	18	48	24	24	869	308	561	Chauragram	343980
2	1	1	3	2	1	68	24	44	Mandalda	343981
2	2	-	2	2	-	1,392	452	940	Nahanjara	343982
14	6	8	96	64	32	2,619	889	1,730	Palasi	343983
-	-	-	9	7	2	804	219	585	Kasnmali	343984
-----Un-inhabited-----									Kuliya Patna	343985
-	-	-	7	7	-	438	129	309	Paniara	343986
4	3	1	8	8	-	1,438	555	883	Bimbal Titia	343987
1	1	-	41	30	11	1,118	394	724	Jahalda	343988
-	-	-	55	47	8	1,095	334	761	Banshi Chak	343989
-	-	-	1	1	-	118	42	76	Ujjachak	343990
3	-	3	25	1	24	958	301	657	Baman Sai	343991
-	-	-	13	10	3	838	284	554	Amarda	343992
-	-	-	-	-	-	590	201	389	Junia	343993

**VILLAGE PRIMARY
C D Block -**

Location code number	Name of Village	Area of Village in hectares	Number of households	Total population (including institutional and houseless population)			Population in the age-group 0-6		
				Persons	Males	Females	Persons	Males	Females
1	2	3	4	5	6	7	8	9	10
343994	Ghari Chak	51.32	71	344	170	174	30	18	12
343995	Amadpur	34.93	88	369	179	190	40	20	20
343996	Rela	257.78	290	1,376	716	660	145	68	77
343997	Kautia	50.12	162	744	388	356	76	38	38
343998	Bandhu Chak	47.79	58	286	141	145	28	15	13
343999	Japhala	151.76	265	1,218	641	577	144	74	70
344000	Kiphatpur	26.06	46	216	112	104	21	10	11
344001	Nahalia	35.90	94	527	269	258	64	34	30
344002	Krishnapur	119.49	255	1,198	613	585	136	71	65
344003	Kasba	23.45		-----Un-inhabited-----					
344004	Goda Dharpur	32.94	89	435	220	215	55	26	29
344005	Jalgoda	146.32	253	1,244	656	588	141	75	66
344006	Aparttia	24.10	52	257	130	127	29	10	19
344007	Uttar Asda	122.28	255	1,118	578	540	104	50	54
344008	Kuchi Gerya	56.20	104	493	249	244	52	20	32
344009	Brahman Khalisa	376.48	869	4,510	2,309	2,201	645	332	313
344010	Mahisagot	113.44	453	2,272	1,156	1,116	319	160	159
344011	Punya	158.23	488	2,244	1,150	1,094	216	105	111
344012	Jana Bar	135.59	226	1,063	546	517	131	60	71
344013	Fatepur	75.09	200	930	498	432	95	48	47
344014	Joti Bar	32.43	121	517	253	264	58	32	26
344015	Bhat Para	33.57	43	240	130	110	32	17	15
344016	Haripur	208.41	392	1,808	951	857	182	91	91

PRIMARY CENSUS ABSTRACT

CENSUS ABSTRACT

Dantan - II

Scheduled Castes population			Scheduled Tribes population			Literates			Name of Village
Persons	Males	Females	Persons	Males	Females	Persons	Males	Females	
11	12	13	14	15	16	17	18	19	2
75	35	40	-	-	-	247	138	109	Ghari Chak
73	37	36	13	5	8	275	146	129	Amadpur
208	111	97	150	70	80	1,010	581	429	Rela
1	-	1	-	-	-	566	331	235	Kautia
-	-	-	49	30	19	199	109	90	Bandhu Chak
-	-	-	84	44	40	909	525	384	Japhala
-	-	-	7	3	4	167	93	74	Kiphatpur
-	-	-	-	-	-	411	225	186	Nahalia
32	20	12	74	34	40	828	451	377	Krishnapur
-----Un-inhabited-----									
-	-	-	-	-	-	300	165	135	Kasba
-	-	-	-	-	-	300	165	135	Goda Dharpur
10	4	6	41	16	25	928	530	398	Jalgoda
-	-	-	-	-	-	218	118	100	Aparttia
24	13	11	-	-	-	808	442	366	Uttar Asda
28	12	16	-	-	-	361	207	154	Kuchi Gerya
300	154	146	-	-	-	3,114	1,735	1,379	Brahman Khalisa
287	139	148	-	-	-	1,473	836	637	Mahisagot
167	87	80	16	9	7	1,607	917	690	Punya
86	48	38	73	33	40	680	391	289	Jana Bar
19	10	9	-	-	-	752	421	331	Fatepur
-	-	-	-	-	-	396	203	193	Joti Bar
-	-	-	-	-	-	188	108	80	Bhat Para
104	61	43	150	85	65	1,413	805	608	Haripur

VILLAGE PRIMARY
C D Block -

Location code number	Name of Village	Illiterates			Total workers			Main workers		
		Persons	Males	Females	Persons	Males	Females	Persons	Males	Females
1	2	20	21	22	23	24	25	26	27	28
343994	Ghari Chak	97	32	65	121	109	12	118	107	11
343995	Amadpur	94	33	61	127	114	13	114	106	8
343996	Rela	366	135	231	468	407	61	373	348	25
343997	Kautia	178	57	121	289	233	56	188	178	10
343998	Bandhu Chak	87	32	55	103	74	29	64	57	7
343999	Japhala	309	116	193	441	399	42	360	344	16
344000	Kiphatpur	49	19	30	68	64	4	66	63	3
344001	Nahalia	116	44	72	155	139	16	123	119	4
344002	Krishnapur	370	162	208	423	369	54	355	321	34
344003	Kasba	-----Un-inhabited-----								
344004	Goda Dharpur	135	55	80	137	130	7	122	120	2
344005	Jalgoda	316	126	190	672	382	290	335	321	14
344006	Aparttia	39	12	27	83	80	3	75	72	3
344007	Uttar Asda	310	136	174	452	348	104	191	181	10
344008	Kuchi Gerya	132	42	90	173	167	6	142	140	2
344009	Brahman Khalisa	1,396	574	822	1,522	1,316	206	887	871	16
344010	Mahisagot	799	320	479	626	589	37	529	507	22
344011	Punya	637	233	404	718	661	57	539	499	40
344012	Jana Bar	383	155	228	523	323	200	195	187	8
344013	Fatepur	178	77	101	272	242	30	107	94	13
344014	Joti Bar	121	50	71	197	162	35	185	156	29
344015	Bhat Para	52	22	30	90	84	6	84	79	5
344016	Haripur	395	146	249	761	559	202	544	476	68

PRIMARY CENSUS ABSTRACT

CENSUS ABSTRACT

Dantan - II

Industrial category of main workers

Cultivators			Agricultural labourers			Household industry workers			Other workers			Name of Village
Persons	Males	Females	Persons	Males	Females	Persons	Males	Females	Persons	Males	Females	
29	30	31	32	33	34	35	36	37	38	39	40	2
49	47	2	54	47	7	-	-	-	15	13	2	Ghari Chak
76	73	3	32	29	3	-	-	-	6	4	2	Amadpur
255	249	6	73	69	4	1	1	-	44	29	15	Rela
11	11	-	155	150	5	1	1	-	21	16	5	Kautia
58	54	4	-	-	-	-	-	-	6	3	3	Bandhu Chak
296	287	9	45	41	4	2	2	-	17	14	3	Japhala
36	35	1	18	16	2	-	-	-	12	12	-	Kiphatpur
122	119	3	-	-	-	-	-	-	1	-	1	Nahalia
164	161	3	162	140	22	2	2	-	27	18	9	Krishnapur
-----Un-inhabited-----												
45	45	-	71	71	-	-	-	-	6	4	2	Kasba
284	277	7	18	16	2	5	5	-	28	23	5	Goda Dharpur
53	52	1	2	2	-	1	1	-	19	17	2	Jalgoda
118	118	-	32	29	3	1	1	-	19	17	2	Aparttia
93	93	-	36	36	-	-	-	-	40	33	7	Uttar Asda
471	468	3	298	296	2	11	11	-	13	11	2	Kuchi Gerya
385	375	10	125	118	7	3	3	-	107	96	11	Brahman Khalisa
147	146	1	269	264	5	6	6	-	16	11	5	Mahisagot
93	92	1	42	39	3	-	-	-	117	83	34	Punya
59	59	-	4	4	-	4	4	-	60	56	4	Jana Bar
107	103	4	25	23	2	7	4	3	40	27	13	Fatepur
59	56	3	9	7	2	-	-	-	46	26	20	Joti Bar
386	361	25	75	60	15	23	16	7	16	16	-	Bhat Para
									60	39	21	Haripur

**VILLAGE PRIMARY
C D Block -**

		Industrial category								
Location code number	Name of Village	Marginal workers			Cultivators			Agricultural labourers		
		Persons	Males	Females	Persons	Males	Females	Persons	Males	Females
1	2	41	42	43	44	45	46	47	48	49
343994	Ghari Chak	3	2	1	1	1	-	-	-	-
343995	Amadpur	13	8	5	2	2	-	5	3	2
343996	Rela	95	59	36	18	13	5	71	43	28
343997	Kautia	101	55	46	13	2	11	54	48	6
343998	Bandhu Chak	39	17	22	-	-	-	21	10	11
343999	Japhala	81	55	26	16	15	1	44	32	12
344000	Kiphatpur	2	1	1	-	-	-	-	-	-
344001	Nahalia	32	20	12	-	-	-	6	6	-
344002	Krishnapur	68	48	20	3	1	2	56	44	12
344003	Kasba	-----Un-inhabited-----								
344004	Goda Dharpur	15	10	5	2	2	-	7	6	1
344005	Jalgoda	337	61	276	3	3	-	322	52	270
344006	Aparttia	8	8	-	1	1	-	5	5	-
344007	Uttar Asda	261	167	94	37	36	1	216	127	89
344008	Kuchi Gerya	31	27	4	7	6	1	24	21	3
344009	Brahman Khalisa	635	445	190	275	119	156	265	250	15
344010	Mahisagot	97	82	15	27	22	5	57	57	-
344011	Punya	179	162	17	13	13	-	117	114	3
344012	Jana Bar	328	136	192	12	9	3	295	123	172
344013	Fatepur	165	148	17	51	51	-	61	60	1
344014	Joti Bar	12	6	6	8	4	4	3	2	1
344015	Bhat Para	6	5	1	2	2	-	3	2	1
344016	Haripur	217	83	134	53	27	26	35	24	11

PRIMARY CENSUS ABSTRACT

CENSUS ABSTRACT

Dantan - II

of marginal workers

Household industry workers			Other workers			Non-workers			Name of Village	Location code number
Persons	Males	Females	Persons	Males	Females	Persons	Males	Females		
50	51	52	53	54	55	56	57	58	2	1
-	-	-	2	1	1	223	61	162	Ghari Chak	343994
-	-	-	6	3	3	242	65	177	Amadpur	343995
-	-	-	6	3	3	908	309	599	Rela	343996
2	1	1	32	4	28	455	155	300	Kautia	343997
1	-	1	17	7	10	183	67	116	Bandhu Chak	343998
-	-	-	21	8	13	777	242	535	Japhala	343999
-	-	-	2	1	1	148	48	100	Kiphatpur	344000
-	-	-	26	14	12	372	130	242	Nahalia	344001
3	1	2	6	2	4	775	244	531	Krishnapur	344002
-----Un-inhabited-----										344003
-	-	-	6	2	4	298	90	208	Goda Dharpur	344004
2	1	1	10	5	5	572	274	298	Jalgoda	344005
-	-	-	2	2	-	174	50	124	Aparttia	344006
-	-	-	8	4	4	666	230	436	Uttar Asda	344007
-	-	-	-	-	-	320	82	238	Kuchi Gerya	344008
11	7	4	84	69	15	2,988	993	1,995	Brahman Khalisa	344009
3	-	3	10	3	7	1,646	567	1,079	Mahisagot	344010
3	2	1	46	33	13	1,526	489	1,037	Punya	344011
6	1	5	15	3	12	540	223	317	Jana Bar	344012
4	3	1	49	34	15	658	256	402	Fatepur	344013
-	-	-	1	-	1	320	91	229	Joti Bar	344014
-	-	-	1	1	-	150	46	104	Bhat Para	344015
76	5	71	53	27	26	1,047	392	655	Haripur	344016

**VILLAGE PRIMARY
C D Block -**

Location code number	Name of Village	Area of Village in hectares	Number of households	Total population (including institutional and houseless population)			Population in the age-group 0-6		
				Persons	Males	Females	Persons	Males	Females
1	2	3	4	5	6	7	8	9	10
0316	Mohanpur (Total)	13,748.92	24,107	1,11,901	57,558	54,343	12,644	6,498	6,146
0316	Mohanpur (Rural)	13,748.92	24,107	1,11,901	57,558	54,343	12,644	6,498	6,146
0316	Mohanpur (Urban)	0.00	-	-	-	-	-	-	-
	RURAL								
344017	Dobaria	82.55	135	612	326	286	77	48	29
344018	Kantabani	43.71	107	519	285	234	61	35	26
344019	Dhuipara	208.14	278	1,162	590	572	131	56	75
344020	Gohalia	16.49							
344021	Mastafabad	14.33							
344022	Keot Khalisa	449.75	593	2,696	1,409	1,287	281	162	119
344023	Mukundapur	123.59	124	554	300	254	68	42	26
344024	Mathuribar	114.53	153	874	457	417	122	68	54
344025	Padima	174.16	180	690	351	339	96	39	57
344026	Bangihatia	97.93	233	957	471	486	100	50	50
344027	Ichhanagari	61.41	82	364	191	173	34	22	12
344028	Kukuria	46.36	125	594	312	282	74	39	35
344029	Sautia	507.19	860	4,097	2,154	1,943	421	222	199
344030	Gomunda	435.85	604	2,959	1,515	1,444	339	189	150
344031	Bhandaripatna	80.09	70	348	167	181	45	21	24
344032	Digda	153.61	226	992	500	492	116	57	59
344033	Palashia	178.47	141	770	365	405	101	47	54
344034	Atharbatia	145.79	168	786	390	396	82	42	40
344035	Kunarda	144.47	202	967	482	485	108	53	55
344036	Asura	35.65	48	243	126	117	30	19	11
344037	Agarara	125.03	224	1,049	547	502	92	46	46
344038	Bagpatta	38.05	57	291	142	149	30	10	20
344039	Majurbeli	86.49	90	471	225	246	46	18	28
344040	Borai	490.08	865	3,980	2,030	1,950	405	203	202
344041	Karkachia	91.86	93	493	254	239	50	26	24
344042	Chakrapada	45.73	130	651	332	319	53	21	32
344043	Remu	316.06	405	1,753	906	847	191	114	77
344044	Sarkisamat	216.51	285	1,331	694	637	164	84	80
344045	Akhpura	91.46	170	838	421	417	97	46	51
344046	Aladpur	36.47	54	254	127	127	29	12	17
344047	Nargoda	76.30	112	478	253	225	53	25	28
344048	Gholai	43.35	76	349	183	166	35	23	12
344049	Parai	49.33	254	1,236	637	599	171	87	84
344050	Malpara	119.95	154	655	351	304	53	27	26
344051	Samsara	343.13	545	2,390	1,228	1,162	240	126	114
344052	Patpara	49.03	28	122	62	60	10	6	4
344053	Srichandanpur	176.16	434	2,158	1,099	1,059	306	156	150
344054	Antla	102.80	424	2,326	1,152	1,174	359	173	186
344055	Barasahapur	76.89	345	1,875	995	880	363	206	157
344056	Adalpur	58.78	166	711	347	364	86	40	46
344057	Panchkonja	42.90	50	210	112	98	29	16	13
344058	Singas	185.92	258	1,100	565	535	103	59	44
344059	Siyalsai	320.11	498	2,302	1,184	1,118	265	128	137
344060	Maishamunda	158.99	278	1,195	606	589	121	64	57
344061	Gobindapur	57.59	72	340	171	169	33	20	13
344062	Dhorjamua	107.69	215	999	523	476	94	52	42
344063	Jhatia	91.46	141	662	339	323	75	32	43
344064	Chaita	67.64	191	915	463	452	109	51	58
344065	Kusumda	182.85	425	1,876	987	889	177	92	85
344066	Garura	65.80	177	792	399	393	72	31	41
344067	Jarisai	159.16	353	1,604	817	787	151	71	80

PRIMARY CENSUS ABSTRACT

CENSUS ABSTRACT

Mohanpur

Scheduled Castes population			Scheduled Tribes population			Literates			Name of Village
Persons	Males	Females	Persons	Males	Females	Persons	Males	Females	
11	12	13	14	15	16	17	18	19	2
11,525	5,907	5,618	6,026	3,050	2,976	79,913	44,753	35,160	Mohanpur (Total)
11,525	5,907	5,618	6,026	3,050	2,976	79,913	44,753	35,160	Mohanpur (Rural)
-	-	-	-	-	-	-	-	-	Mohanpur (Urban)
RURAL									
-	-	-	33	17	16	462	264	198	Dobaria
-	-	-	-	-	-	404	232	172	Kantabani
216	112	104	190	98	92	810	462	348	Dhuipara
-----Un-inhabited-----									
-----Un-inhabited-----									
347	186	161	495	260	235	1,926	1,082	844	Keot Khalisa
-	-	-	22	12	10	395	230	165	Mukundapur
-	-	-	-	-	-	503	293	210	Mathuribar
253	121	132	20	10	10	429	252	177	Padima
30	14	16	-	-	-	670	357	313	Bangjhatia
-	-	-	15	9	6	281	157	124	Ichhanagari
180	94	86	10	5	5	406	237	169	Kukuria
624	325	299	140	65	75	2,907	1,689	1,218	Sautia
295	151	144	637	323	314	2,038	1,131	907	Gomunda
-	-	-	153	73	80	144	73	71	Bhandaripatna
136	70	66	1	1	-	721	403	318	Digda
-	-	-	153	76	77	572	296	276	Palashia
19	12	7	68	32	36	640	331	309	Atharbatia
16	5	11	125	64	61	725	392	333	Kunarda
-	-	-	-	-	-	177	100	77	Asura
93	41	52	-	-	-	815	463	352	Agarara
81	40	41	23	10	13	195	114	81	Bagpatta
-	-	-	-	-	-	365	193	172	Majurbeli
55	23	32	188	94	94	3,081	1,693	1,388	Borai
118	57	61	50	24	26	296	169	127	Karkachia
9	5	4	-	-	-	485	282	203	Chakrapada
38	16	22	273	148	125	1,347	727	620	Remu
10	4	6	234	115	119	949	554	395	Sarkisamat
66	35	31	-	-	-	634	343	291	Akhpura
-	-	-	-	-	-	195	108	87	Aladpur
471	249	222	-	-	-	290	179	111	Nargoda
-	-	-	5	3	2	269	147	122	Gholai
147	80	67	16	9	7	790	457	333	Parai
16	10	6	-	-	-	592	319	273	Malpara
581	285	296	108	58	50	1,745	984	761	Samsara
34	16	18	-	-	-	84	47	37	Patpara
-	-	-	-	-	-	1,256	713	543	Srichandanpur
52	23	29	-	-	-	1,152	629	523	Antla
59	36	23	-	-	-	983	568	415	Barasahapur
81	39	42	-	-	-	429	235	194	Adalpur
-	-	-	210	112	98	104	61	43	Panchkonkia
222	115	107	160	80	80	595	361	234	Singas
144	75	69	457	235	222	1,602	911	691	Siyalsai
16	9	7	-	-	-	872	505	367	Maishamunda
80	44	36	2	-	2	267	144	123	Gobindapur
73	40	33	6	3	3	786	447	339	Dhorjamua
162	81	81	6	1	5	431	255	176	Jhatia
11	5	6	105	49	56	610	342	268	Chaita
12	8	4	77	37	40	1,373	785	588	Kusumda
1	-	1	-	-	-	550	315	235	Garura
62	31	31	-	-	-	1,193	668	525	Jarisai

VILLAGE PRIMARY
C D Block -

Location code number	Name of Village	Illiterates			Total workers			Main workers		
		Persons	Males	Females	Persons	Males	Females	Persons	Males	Females
1	2	20	21	22	23	24	25	26	27	28
0316	Mohanpur (Total)	31,988	12,805	19,183	38,323	33,700	4,623	26,914	25,004	1,910
0316	Mohanpur (Rural)	31,988	12,805	19,183	38,323	33,700	4,623	26,914	25,004	1,910
0316	Mohanpur (Urban)	-	-	-	-	-	-	-	-	-
	RURAL									
344017	Dobaria	150	62	88	183	173	10	182	173	9
344018	Kantabani	115	53	62	148	143	5	143	138	5
344019	Dhuipara	352	128	224	388	343	45	96	86	10
344020	Gohalia				-----Un-inhabited-----					
344021	Mastafabad				-----Un-inhabited-----					
344022	Keot Khalisa	770	327	443	1,150	847	303	586	520	66
344023	Mukundapur	159	70	89	185	174	11	181	172	9
344024	Mathuribar	371	164	207	293	275	18	194	179	15
344025	Padima	261	99	162	209	207	2	134	132	2
344026	Bangihatia	287	114	173	309	296	13	265	257	8
344027	Ichhanagari	83	34	49	129	112	17	115	105	10
344028	Kukuria	188	75	113	175	164	11	49	45	4
344029	Sautia	1,190	465	725	1,533	1,330	203	802	734	68
344030	Gomunda	921	384	537	1,084	895	189	854	757	97
344031	Bhandaripatna	204	94	110	230	120	110	229	120	109
344032	Digda	271	97	174	352	304	48	340	296	44
344033	Palashia	198	69	129	222	209	13	222	209	13
344034	Atharbatia	146	59	87	216	208	8	215	208	7
344035	Kunarda	242	90	152	314	283	31	310	281	29
344036	Asura	66	26	40	96	75	21	96	75	21
344037	Agarara	234	84	150	342	331	11	252	243	9
344038	Bagpatta	96	28	68	197	105	92	197	105	92
344039	Majurbeli	106	32	74	167	139	28	150	130	20
344040	Borai	899	337	562	1,383	1,207	176	939	835	104
344041	Karkachia	197	85	112	163	149	14	112	109	3
344042	Chakrapada	166	50	116	207	204	3	207	204	3
344043	Remu	406	179	227	609	530	79	440	412	28
344044	Sarkisamat	382	140	242	607	423	184	386	366	20
344045	Akhpura	204	78	126	281	268	13	224	217	7
344046	Aladpur	59	19	40	94	91	3	87	84	3
344047	Nargoda	188	74	114	138	126	12	124	115	9
344048	Gholai	80	36	44	120	113	7	110	106	4
344049	Parai	446	180	266	416	393	23	378	363	15
344050	Malpara	63	32	31	211	208	3	209	206	3
344051	Samsara	645	244	401	765	714	51	282	272	10
344052	Patpara	38	15	23	43	42	1	8	7	1
344053	Srichandanpur	902	386	516	692	642	50	176	172	4
344054	Antla	1,174	523	651	629	609	20	569	556	13
344055	Barasahapur	892	427	465	520	507	13	365	358	7
344056	Adalpur	282	112	170	194	193	1	185	184	1
344057	Panchkonja	106	51	55	60	60	-	60	60	-
344058	Singas	505	204	301	419	370	49	374	336	38
344059	Siyalsai	700	273	427	792	692	100	382	363	19
344060	Maishamunda	323	101	222	744	389	355	41	24	17
344061	Gobindapur	73	27	46	92	90	2	90	88	2
344062	Dhorjamua	213	76	137	305	282	23	305	282	23
344063	Jhatia	231	84	147	208	197	11	159	150	9
344064	Chaita	305	121	184	391	254	137	175	113	62
344065	Kusumda	503	202	301	688	564	124	582	501	81
344066	Garura	242	84	158	235	214	21	26	22	4
344067	Jarisai	411	149	262	497	478	19	256	243	13

PRIMARY CENSUS ABSTRACT

CENSUS ABSTRACT

Mohanpur

Industrial category of main workers													Name of Village 2
Cultivators			Household industry						Other workers				
			Agricultural labourers			workers							
Persons	Males	Females	Persons	Males	Females	Persons	Males	Females	Persons	Males	Females		
29	30	31	32	33	34	35	36	37	38	39	40		
12,250	11,955	295	10,307	9,429	878	387	294	93	3,970	3,326	644	Mohanpur (Total)	
12,250	11,955	295	10,307	9,429	878	387	294	93	3,970	3,326	644	Mohanpur (Rural)	
-	-	-	-	-	-	-	-	-	-	-	-	Mohanpur (Urban)	
RURAL													
45	45	-	132	124	8	-	-	-	5	4	1	Dobaria	
71	70	1	68	67	1	-	-	-	4	1	3	Kantabani	
59	58	1	4	4	-	-	-	-	33	24	9	Dhuipara	
-----Un-inhabited-----													
-----Un-inhabited-----													
129	125	4	155	128	27	26	22	4	276	245	31	Keot Khalisa	
36	36	-	142	133	9	-	-	-	3	3	-	Mukundapur	
-	-	-	193	178	15	-	-	-	1	1	-	Mathuribar	
108	108	-	20	20	-	-	-	-	6	4	2	Padima	
160	156	4	91	87	4	2	2	-	12	12	-	Bangjhatia	
63	61	2	33	28	5	3	3	-	16	13	3	Ichhanagari	
29	28	1	12	12	-	-	-	-	8	5	3	Kukuria	
374	367	7	203	174	29	19	19	-	206	174	32	Sautia	
266	263	3	296	248	48	33	24	9	259	222	37	Gomunda	
35	35	-	190	83	107	-	-	-	4	2	2	Bhandaripatna	
128	124	4	184	154	30	7	5	2	21	13	8	Digda	
208	198	10	4	2	2	-	-	-	10	9	1	Palashia	
113	112	1	93	88	5	-	-	-	9	8	1	Atharbatia	
191	169	22	105	99	6	-	-	-	14	13	1	Kunarda	
93	73	20	-	-	-	-	-	-	3	2	1	Asura	
87	86	1	113	110	3	34	34	-	18	13	5	Agarara	
45	44	1	152	61	91	-	-	-	-	-	-	Bagpatta	
55	55	-	21	17	4	6	4	2	68	54	14	Majurbeli	
419	404	15	220	178	42	28	23	5	272	230	42	Borai	
69	68	1	23	23	-	-	-	-	20	18	2	Karkachia	
200	198	2	1	1	-	-	-	-	6	5	1	Chakrapada	
311	305	6	106	88	18	-	-	-	23	19	4	Remu	
206	199	7	139	132	7	3	3	-	38	32	6	Sarkisamat	
138	137	1	56	53	3	2	2	-	28	25	3	Akhpura	
60	58	2	18	18	-	-	-	-	9	8	1	Aladpur	
47	46	1	72	66	6	-	-	-	5	3	2	Nargoda	
91	89	2	15	13	2	-	-	-	4	4	-	Gholai	
149	145	4	193	189	4	-	-	-	36	29	7	Parai	
203	201	2	1	1	-	-	-	-	5	4	1	Malpara	
241	237	4	22	20	2	-	-	-	19	15	4	Samsara	
4	4	-	-	-	-	-	-	-	4	3	1	Patpara	
35	34	1	131	129	2	3	3	-	7	6	1	Srichandanpur	
224	223	1	297	293	4	1	-	1	47	40	7	Antla	
79	78	1	276	272	4	1	-	1	9	8	1	Barasahapur	
26	26	-	158	157	1	-	-	-	1	1	-	Adalpur	
38	38	-	21	21	-	-	-	-	1	1	-	Panchkonja	
109	107	2	216	192	24	1	1	-	48	36	12	Singas	
156	153	3	167	162	5	22	18	4	37	30	7	Siyalsai	
12	6	6	18	10	8	-	-	-	11	8	3	Maishamunda	
28	28	-	55	54	1	-	-	-	7	6	1	Gobindapur	
213	212	1	55	51	4	18	6	12	19	13	6	Dhorjamua	
26	26	-	99	94	5	4	4	-	30	26	4	Jhatia	
80	57	23	55	23	32	-	-	-	40	33	7	Chaita	
183	182	1	161	142	19	36	6	30	202	171	31	Kusumda	
8	7	1	2	2	-	5	3	2	11	10	1	Garura	
183	178	5	51	49	2	2	2	-	20	14	6	Jarisai	

VILLAGE PRIMARY
C D Block -

Location code number		Name of Village		Industrial category								
				Marginal workers			Cultivators			Agricultural labourers		
				Persons	Males	Females	Persons	Males	Females	Persons	Males	Females
1	2	41	42	43	44	45	46	47	48	49		
0316	Mohanpur (Total)	11,409	8,696	2,713	2,237	1,951	286	8,305	6,235	2,070		
0316	Mohanpur (Rural)	11,409	8,696	2,713	2,237	1,951	286	8,305	6,235	2,070		
0316	Mohanpur (Urban)	-	-	-	-	-	-	-	-	-		
RURAL												
344017	Dobaria	1	-	1	-	-	-	-	-	-		
344018	Kantabani	5	5	-	-	-	-	5	5	-		
344019	Dhuipara	292	257	35	49	47	2	243	210	33		
344020	Gohalia	-----Un-inhabited-----										
344021	Mastafabad	-----Un-inhabited-----										
344022	Keot Khalisa	564	327	237	17	14	3	507	284	223		
344023	Mukundapur	4	2	2	-	-	-	4	2	2		
344024	Mathuribar	99	96	3	2	1	1	95	94	1		
344025	Padima	75	75	-	-	-	-	75	75	-		
344026	Bangihatia	44	39	5	40	37	3	1	1	-		
344027	Ichhanagari	14	7	7	2	-	2	10	6	4		
344028	Kukuria	126	119	7	19	18	1	104	99	5		
344029	Sautia	731	596	135	241	195	46	445	382	63		
344030	Gomunda	230	138	92	29	27	2	155	70	85		
344031	Bhandaripatna	1	-	1	-	-	-	1	-	1		
344032	Digda	12	8	4	2	1	1	7	4	3		
344033	Palashia	-	-	-	-	-	-	-	-	-		
344034	Atharbatia	1	-	1	-	-	-	-	-	-		
344035	Kunarda	4	2	2	3	2	1	-	-	-		
344036	Asura	-	-	-	-	-	-	-	-	-		
344037	Agarara	90	88	2	13	12	1	76	75	1		
344038	Bagpatta	-	-	-	-	-	-	-	-	-		
344039	Majurbeli	17	9	8	1	1	-	12	6	6		
344040	Borai	444	372	72	38	33	5	330	304	26		
344041	Karkachia	51	40	11	14	14	-	35	24	11		
344042	Chakrapada	-	-	-	-	-	-	-	-	-		
344043	Remu	169	118	51	40	37	3	124	78	46		
344044	Sarkisamat	221	57	164	16	7	9	174	41	133		
344045	Akhpura	57	51	6	38	38	-	16	10	6		
344046	Aladpur	7	7	-	-	-	-	6	6	-		
344047	Nargoda	14	11	3	5	4	1	7	6	1		
344048	Gholai	10	7	3	2	2	-	8	5	3		
344049	Parai	38	30	8	6	6	-	32	24	8		
344050	Malpara	2	2	-	-	-	-	-	-	-		
344051	Samsara	483	442	41	18	17	1	448	411	37		
344052	Patpara	35	35	-	3	3	-	32	32	-		
344053	Srichandanpur	516	470	46	236	231	5	264	235	29		
344054	Antla	60	53	7	12	10	2	43	40	3		
344055	Barasahapur	155	149	6	28	28	-	125	121	4		
344056	Adalpur	9	9	-	1	1	-	8	8	-		
344057	Panchkonja	-	-	-	-	-	-	-	-	-		
344058	Singas	45	34	11	18	16	2	24	16	8		
344059	Siyalsai	410	329	81	64	61	3	301	252	49		
344060	Maishamunda	703	365	338	167	89	78	531	272	259		
344061	Gobindapur	2	2	-	-	-	-	1	1	-		
344062	Dhorjamua	-	-	-	-	-	-	-	-	-		
344063	Jhatia	49	47	2	3	3	-	42	41	1		
344064	Chaita	216	141	75	8	3	5	173	117	56		
344065	Kusumda	106	63	43	5	1	4	48	43	5		
344066	Garura	209	192	17	5	5	-	191	179	12		
344067	Jarisai	241	235	6	5	5	-	230	229	1		

PRIMARY CENSUS ABSTRACT

CENSUS ABSTRACT

Mohampur

of marginal workers

Household industry workers			Other workers			Non-workers			Name of Village	Location code number
Persons	Males	Females	Persons	Males	Females	Persons	Males	Females		
50	51	52	53	54	55	56	57	58	2	1
210	90	120	657	420	237	73,578	23,858	49,720	Mohampur (Total)	0316
210	90	120	657	420	237	73,578	23,858	49,720	Mohampur (Rural)	0316
-	-	-	-	-	-	-	-	-	Mohampur (Urban)	0316
RURAL										
-	-	-	1	-	1	429	153	276	Dobaria	344017
-	-	-	-	-	-	371	142	229	Kantabani	344018
-	-	-	-	-	-	774	247	527	Dhuipara	344019
-----Un-inhabited-----									Gohalia	344020
-----Un-inhabited-----									Mastafabad	344021
7	6	1	33	23	10	1,546	562	984	Keot Khalisa	344022
-	-	-	-	-	-	369	126	243	Mukundapur	344023
-	-	-	2	1	1	581	182	399	Mathuribar	344024
-	-	-	-	-	-	481	144	337	Padima	344025
1	1	-	2	-	2	648	175	473	Bangjhatia	344026
-	-	-	2	1	1	235	79	156	Ichhanagari	344027
1	-	1	2	2	-	419	148	271	Kukuria	344028
34	12	22	11	7	4	2,564	824	1,740	Sautia	344029
1	-	1	45	41	4	1,875	620	1,255	Gomunda	344030
-	-	-	-	-	-	118	47	71	Bhandaripatna	344031
1	1	-	2	2	-	640	196	444	Digda	344032
-	-	-	-	-	-	548	156	392	Palashia	344033
-	-	-	1	-	1	570	182	388	Atharbatia	344034
-	-	-	1	-	1	653	199	454	Kunarda	344035
-	-	-	-	-	-	147	51	96	Asura	344036
-	-	-	1	1	-	707	216	491	Agarara	344037
-	-	-	-	-	-	94	37	57	Bagpatta	344038
1	-	1	3	2	1	304	86	218	Majurbeli	344039
14	9	5	62	26	36	2,597	823	1,774	Borai	344040
-	-	-	2	2	-	330	105	225	Karkachia	344041
-	-	-	-	-	-	444	128	316	Chakrapada	344042
-	-	-	5	3	2	1,144	376	768	Remu	344043
1	-	1	30	9	21	724	271	453	Sarkisamat	344044
-	-	-	3	3	-	557	153	404	Akhpura	344045
-	-	-	1	1	-	160	36	124	Aladpur	344046
-	-	-	2	1	1	340	127	213	Nargoda	344047
-	-	-	-	-	-	229	70	159	Gholai	344048
-	-	-	-	-	-	820	244	576	Parai	344049
-	-	-	2	2	-	444	143	301	Malpara	344050
-	-	-	17	14	3	1,625	514	1,111	Samsara	344051
-	-	-	-	-	-	79	20	59	Patpara	344052
2	1	1	14	3	11	1,466	457	1,009	Srichandanpur	344053
1	-	1	4	3	1	1,697	543	1,154	Antla	344054
-	-	-	2	-	2	1,355	488	867	Barasahapur	344055
-	-	-	-	-	-	517	154	363	Adalpur	344056
-	-	-	-	-	-	150	52	98	Panchkonja	344057
-	-	-	3	2	1	681	195	486	Singas	344058
23	9	14	22	7	15	1,510	492	1,018	Siyalsai	344059
2	1	1	3	3	-	451	217	234	Maishamunda	344060
-	-	-	1	1	-	248	81	167	Gobindapur	344061
-	-	-	-	-	-	694	241	453	Dhorjamua	344062
3	2	1	1	1	-	454	142	312	Jhatia	344063
20	7	13	15	14	1	524	209	315	Chaita	344064
33	8	25	20	11	9	1,188	423	765	Kusumda	344065
10	7	3	3	1	2	557	185	372	Garura	344066
2	-	2	4	1	3	1,107	339	768	Jarisai	344067

**VILLAGE PRIMARY
C D Block -**

Location code number	Name of Village	Area of Village in hectares	Number of households	Total population (including institutional and houseless population)			Population in the age-group 0-6		
				Persons	Males	Females	Persons	Males	Females
1	2	3	4	5	6	7	8	9	10
344068	Shankapara	117.32	118	572	302	270	60	33	27
344069	Srirampur	245.36	357	1,576	805	771	168	87	81
344070	Sambag	108.05	235	1,171	591	580	126	69	57
344071	Jamua	119.69	202	880	445	435	101	48	53
344072	Kashiyabag	22.25	59	272	139	133	24	11	13
344073	Mohanpur	309.61	1,351	6,049	3,093	2,956	613	293	320
344074	Dirbbanagar	30.02	84	350	181	169	32	18	14
344075	Chhanageria	35.72	96	417	215	202	32	13	19
344076	Barabeli	117.19	310	1,334	704	630	137	68	69
344077	Chhotabeli	52.61	230	1,071	570	501	123	69	54
344078	Chak Shalki	54.25	31	152	81	71	19	10	9
344079	Agarara	173.66	305	1,381	705	676	116	50	66
344080	Chhangeria Patna	16.55	9	43	22	21	4	-	4
344081	Bagda	187.37	496	2,184	1,117	1,067	246	134	112
344082	Rampura	192.90	490	2,381	1,260	1,121	315	164	151
344083	Barabatia	15.67				-----Un-inhabited-----			
344084	Nayagaon	223.39	283	1,350	669	681	159	64	95
344085	Arunya	180.39	212	1,041	519	522	109	55	54
344086	Kuraria	90.48	102	482	246	236	58	32	26
344087	Tanuya	421.69	1,114	5,352	2,747	2,605	713	374	339
344088	Tarania	149.73	226	1,001	520	481	111	61	50
344089	Nakudebeli	64.34	85	393	194	199	40	16	24
344090	Bikpura	145.69	181	941	503	438	98	61	37
344091	Sandapura	47.58	79	396	213	183	32	14	18
344092	Nilda	363.81	538	2,786	1,449	1,337	303	152	151
344093	Nilpura	246.05	273	1,262	623	639	160	77	83
344094	Bilmadhia	27.85	226	1,132	569	563	153	78	75
344095	Sagra	27.11	76	342	183	159	64	37	27
344096	Kuchai	114.80	103	440	226	214	37	25	12
344097	Belabarunia	64.43	111	525	274	251	42	23	19
344098	Kashida	140.10	261	1,290	627	663	137	59	78
344099	Palua	169.16	108	535	286	249	48	28	20
344100	Shalikhai	88.95	168	725	380	345	74	39	35
344101	Kashichak	48.91	40	203	103	100	26	14	12
344102	Gotsanda	140.79	163	700	369	331	82	43	39
344103	Mayurkhola	123.92	233	974	502	472	102	51	51
344104	Mitinia	76.89	125	540	276	264	68	35	33
344105	Bhatia	124.19	175	730	379	351	76	37	39
344106	Palashia	90.43	202	930	490	440	154	82	72
344107	Singarui	171.66	261	1,140	600	540	132	76	56
344108	Rajnagar	148.00	609	2,885	1,489	1,396	366	196	170
344109	Garra	77.49	102	548	289	259	72	30	42
344110	Tildapara	119.29	174	765	405	360	90	50	40
344111	Chakpurushottanpur	35.34	74	266	140	126	30	16	14
344112	Gobrachak	48.34	49	216	107	109	26	12	14
344113	Mundigobra	45.73	20	74	37	37	5	2	3
344114	Begunia	121.41	192	791	399	392	82	40	42
344115	Madhabpur	62.60	105	503	273	230	43	23	20
344116	Purunia	307.30	414	2,129	1,105	1,024	206	108	98
344117	Bhimdebchak	52.93	147	671	351	320	56	26	30
344118	Dantunia	254.98	325	1,254	640	614	121	57	64
344119	Amarda	147.31	280	1,166	604	562	105	62	43

PRIMARY CENSUS ABSTRACT

CENSUS ABSTRACT

Mohanpur

Scheduled Castes population			Scheduled Tribes population			Literates			Name of Village
Persons	Males	Females	Persons	Males	Females	Persons	Males	Females	
11	12	13	14	15	16	17	18	19	2
213	113	100	48	22	26	362	213	149	Shankapara
302	151	151	168	83	85	1,143	642	501	Srirampur
206	102	104	171	90	81	837	465	372	Sambag
21	13	8	73	36	37	633	358	275	Jamua
-	-	-	-	-	-	229	121	108	Kashiyabag
475	246	229	168	88	80	4,306	2,370	1,936	Mohanpur
8	4	4	36	16	20	226	128	98	Dirbbanagar
19	10	9	-	-	-	272	160	112	Chhanageria
31	19	12	-	-	-	977	556	421	Barabeli
74	40	34	1	1	-	785	451	334	Chhotabeli
-	-	-	-	-	-	115	68	47	Chak Shalki
131	65	66	5	3	2	1,003	564	439	Agarara
-	-	-	-	-	-	31	20	11	Chhangeria Patna
592	293	299	112	63	49	1,600	876	724	Bagda
305	166	139	5	2	3	1,642	938	704	Rampura
-----Un-inhabited-----									
294	158	136	342	158	184	866	497	369	Barabatia
50	24	26	23	8	15	894	456	438	Nayagaon
182	90	92	36	19	17	343	202	141	Arunya
1,173	602	571	90	44	46	3,795	2,122	1,673	Kuraria
264	134	130	21	8	13	814	447	367	Tanuya
-	-	-	-	-	-	337	176	161	Taranja
121	58	63	34	17	17	736	414	322	Nakudabeli
66	39	27	-	-	-	306	175	131	Bikpura
377	193	184	3	2	1	2,126	1,201	925	Sandapura
111	55	56	-	-	-	882	481	401	Nilda
9	4	5	-	-	-	824	443	381	Nilpura
-	-	-	95	53	42	208	118	90	Bilmadhia
-	-	-	-	-	-	350	192	158	Sagra
53	29	24	-	-	-	402	235	167	Kuchai
46	23	23	-	-	-	1,005	542	463	Belabarunia
60	31	29	3	3	-	455	246	209	Kashida
85	44	41	-	-	-	591	328	263	Palua
-	-	-	-	-	-	148	82	66	Shalikhai
68	42	26	130	65	65	458	263	195	Kashichak
339	177	162	87	46	41	718	408	310	Gotsanda
81	34	47	9	5	4	401	218	183	Mayurkhola
161	77	84	-	-	-	595	334	261	Mitinia
43	22	21	135	67	68	592	339	253	Bhatia
95	45	50	52	26	26	835	476	359	Palashia
5	3	2	66	34	32	2,139	1,152	987	Singarui
42	25	17	-	-	-	448	254	194	Rajnagar
-	-	-	11	5	6	507	297	210	Garra
58	30	28	-	-	-	217	123	94	Tildapara
-	-	-	-	-	-	161	88	73	Chakpurushottanpur
-	-	-	-	-	-	65	35	30	Gobrachak
18	8	10	-	-	-	623	338	285	Mundigobra
-	-	-	10	7	3	422	240	182	Begunia
276	147	129	-	-	-	1,657	927	730	Madhabpur
-	-	-	-	-	-	475	272	203	Purunia
135	63	72	110	56	54	922	511	411	Bhimdebchak
126	71	55	-	-	-	890	492	398	Dantunia
									Amarda

VILLAGE PRIMARY
C D Block -

Location code number	Name of Village	Illiterates			Total workers			Main workers		
		Persons	Males	Females	Persons	Males	Females	Persons	Males	Females
1	2	20	21	22	23	24	25	26	27	28
344068	Shankapara	210	89	121	196	186	10	195	186	9
344069	Srirampur	433	163	270	532	479	53	500	449	51
344070	Sambag	334	126	208	415	348	67	264	249	15
344071	Jamua	247	87	160	303	272	31	292	264	28
344072	Kashiyabag	43	18	25	80	77	3	80	77	3
344073	Mohanpur	1,743	723	1,020	2,057	1,784	273	1,362	1,291	71
344074	Dirbbanagar	124	53	71	117	101	16	94	84	10
344075	Chhanageria	145	55	90	110	105	5	108	103	5
344076	Barabelli	357	148	209	438	419	19	354	347	7
344077	Chhotabelli	286	119	167	331	317	14	323	311	12
344078	Chak Shalki	37	13	24	66	60	6	30	27	3
344079	Agarara	378	141	237	495	466	29	380	360	20
344080	Chhangeria Patna	12	2	10	15	15	-	3	3	-
344081	Bagda	584	241	343	732	646	86	555	498	57
344082	Rampura	739	322	417	822	730	92	687	651	36
344083	Barabatia	-----Un-inhabited-----								
344084	Nayagaon	484	172	312	505	420	85	256	237	19
344085	Arunya	147	63	84	336	307	29	276	248	28
344086	Kuraria	139	44	95	149	135	14	113	103	10
344087	Tanuya	1,557	625	932	1,665	1,609	56	1,555	1,510	45
344088	Tarania	187	73	114	341	315	26	258	241	17
344089	Nakudebeli	56	18	38	149	120	29	77	74	3
344090	Bikpura	205	89	116	331	306	25	270	264	6
344091	Sandapura	90	38	52	134	129	5	110	107	3
344092	Nilda	660	248	412	918	864	54	764	736	28
344093	Nilpura	380	142	238	413	358	55	379	345	34
344094	Bilmadhia	308	126	182	362	338	24	323	307	16
344095	Sagra	134	65	69	95	89	6	85	81	4
344096	Kuchai	90	34	56	145	138	7	120	115	5
344097	Belabarunia	123	39	84	156	154	2	105	104	1
344098	Kashida	285	85	200	366	353	13	231	220	11
344099	Palua	80	40	40	157	152	5	143	138	5
344100	Shalikhai	134	52	82	227	211	16	221	206	15
344101	Kashichak	55	21	34	74	72	2	52	52	-
344102	Gotsanda	242	106	136	260	229	31	175	165	10
344103	Mayurkhola	256	94	162	285	262	23	212	205	7
344104	Mitinia	139	58	81	174	166	8	156	153	3
344105	Bhatia	135	45	90	229	222	7	196	189	7
344106	Palashia	338	151	187	390	263	127	270	226	44
344107	Singarui	305	124	181	352	336	16	292	288	4
344108	Rajnagar	746	337	409	986	912	74	929	895	34
344109	Garra	100	35	65	374	210	164	23	22	1
344110	Tildapara	258	108	150	236	226	10	236	226	10
344111	Chakpurushottanpur	49	17	32	89	86	3	6	5	1
344112	Gobrachak	55	19	36	63	57	6	4	2	2
344113	Mundigobra	9	2	7	22	22	-	21	21	-
344114	Begunia	168	61	107	246	222	24	95	75	20
344115	Madhabpur	81	33	48	180	153	27	13	11	2
344116	Purunia	472	178	294	681	617	64	303	284	19
344117	Bhimdebchak	196	79	117	198	194	4	195	191	4
344118	Dantunia	332	129	203	536	357	179	143	134	9
344119	Amarda	276	112	164	365	349	16	217	211	6

PRIMARY CENSUS ABSTRACT

CENSUS ABSTRACT

Mohanpur

Industrial category of main workers												
Cultivators			Household industry						Other workers			Name of Village
Persons	Males	Females	Agricultural labourers			workers			Persons	Males	Females	
			Persons	Males	Females	Persons	Males	Females				
29	30	31	32	33	34	35	36	37	38	39	40	2
67	64	3	118	116	2	-	-	-	10	6	4	Shankapara
255	248	7	193	157	36	1	-	1	51	44	7	Srirampur
206	200	6	42	37	5	-	-	-	16	12	4	Sambag
34	34	-	231	210	21	2	1	1	25	19	6	Jamua
44	44	-	28	28	-	1	-	1	7	5	2	Kashiyabag
265	262	3	714	694	20	11	10	1	372	325	47	Mohanpur
25	24	1	39	34	5	1	1	-	29	25	4	Dirbbanagar
90	88	2	17	14	3	-	-	-	1	1	-	Chhanageria
302	302	-	32	29	3	2	2	-	18	14	4	Barabeli
129	126	3	181	176	5	2	2	-	11	7	4	Chhotabeli
-	-	-	30	27	3	-	-	-	-	-	-	Chak Shalki
61	61	-	298	282	16	-	-	-	21	17	4	Agarara
2	2	-	1	1	-	-	-	-	-	-	-	Chhangeria Patna
187	184	3	149	139	10	54	46	8	165	129	36	Bagda
297	291	6	300	276	24	5	3	2	85	81	4	Rampura
-----Un-inhabited-----												
109	108	1	71	64	7	-	-	-	76	65	11	Nayagaon
157	152	5	26	18	8	-	-	-	93	78	15	Arunya
93	84	9	17	17	-	-	-	-	3	2	1	Kuraria
415	409	6	1,044	1,023	21	4	3	1	92	75	17	Tanuya
139	134	5	86	80	6	1	1	-	32	26	6	Tarana
37	36	1	4	4	-	-	-	-	36	34	2	Nakudebeli
222	220	2	28	28	-	1	1	-	19	15	4	Bikpura
85	84	1	5	5	-	1	1	-	19	17	2	Sandapura
554	545	9	100	98	2	6	5	1	104	88	16	Nilda
263	248	15	79	70	9	5	1	4	32	26	6	Nilpura
139	136	3	148	141	7	10	10	-	26	20	6	Bilmadhia
85	81	4	-	-	-	-	-	-	-	-	-	Sagra
81	80	1	31	29	2	-	-	-	8	6	2	Kuchai
94	94	-	1	1	-	1	1	-	9	8	1	Belabarunia
37	36	1	144	140	4	5	5	-	45	39	6	Kashida
104	104	-	35	31	4	-	-	-	4	3	1	Palua
128	128	-	65	59	6	-	-	-	28	19	9	Shalikhai
31	31	-	15	15	-	1	1	-	5	5	-	Kashichak
60	59	1	105	100	5	-	-	-	10	6	4	Gotsanda
57	57	-	138	138	-	1	1	-	16	9	7	Mayurkhola
77	77	-	62	59	3	1	1	-	16	16	-	Mitinia
10	9	1	172	171	1	-	-	-	14	9	5	Bhatia
137	129	8	96	65	31	-	-	-	37	32	5	Palashia
216	216	-	51	48	3	-	-	-	25	24	1	Singarui
537	526	11	266	257	9	6	5	1	120	107	13	Rajnagar
17	16	1	3	3	-	-	-	-	3	3	-	Garra
94	93	1	117	112	5	-	-	-	25	21	4	Tildapara
-	-	-	-	-	-	-	-	-	6	5	1	Chakpurushottanpur
-	-	-	-	-	-	-	-	-	4	2	2	Gobrachak
11	11	-	6	6	-	-	-	-	4	4	-	Mundigobra
3	3	-	-	-	-	1	1	-	91	71	20	Begunia
1	1	-	1	1	-	-	-	-	11	9	2	Madhabpur
161	161	-	35	34	1	4	4	-	103	85	18	Purunia
83	83	-	93	93	-	-	-	-	19	15	4	Bhimdebchak
72	71	1	49	47	2	-	-	-	22	16	6	Dantunia
144	144	-	2	2	-	4	4	-	67	61	6	Amarda

VILLAGE PRIMARY
C D Block -

Location code number	Name of Village	Industrial category								
		Marginal workers			Cultivators			Agricultural labourers		
		Persons	Males	Females	Persons	Males	Females	Persons	Males	Females
1	2	41	42	43	44	45	46	47	48	49
344068	Shankapara	1	-	1	-	-	-	1	-	1
344069	Srirampur	32	30	2	13	12	1	18	18	-
344070	Sambag	151	99	52	8	3	5	138	94	44
344071	Jamua	11	8	3	2	1	1	7	6	1
344072	Kashiyabag	-	-	-	-	-	-	-	-	-
344073	Mohanpur	695	493	202	242	228	14	414	242	172
344074	Dirbbanagar	23	17	6	-	-	-	20	14	6
344075	Chhanageria	2	2	-	2	2	-	-	-	-
344076	Barabeli	84	72	12	1	1	-	66	56	10
344077	Chhotabeli	8	6	2	3	2	1	5	4	1
344078	Chak Shalki	36	33	3	-	-	-	33	31	2
344079	Agarara	115	106	9	-	-	-	100	91	9
344080	Chhangeria Patna	12	12	-	-	-	-	10	10	-
344081	Bagda	177	148	29	6	5	1	166	140	26
344082	Rampura	135	79	56	1	-	1	106	68	38
344083	Barabatia	-----Un-inhabited-----								
344084	Nayagaon	249	183	66	14	9	5	234	173	61
344085	Arunya	60	59	1	35	35	-	14	13	1
344086	Kuraria	36	32	4	-	-	-	36	32	4
344087	Tanuya	110	99	11	17	16	1	83	78	5
344088	Tarania	83	74	9	4	4	-	78	70	8
344089	Nakudebeli	72	46	26	2	1	1	47	27	20
344090	Bikpura	61	42	19	12	11	1	47	30	17
344091	Sandapura	24	22	2	3	3	-	20	18	2
344092	Nilda	154	128	26	10	4	6	144	124	20
344093	Nilpura	34	13	21	14	8	6	12	3	9
344094	Bilmadhia	39	31	8	5	5	-	30	25	5
344095	Sagra	10	8	2	1	1	-	8	6	2
344096	Kuchai	25	23	2	6	6	-	18	17	1
344097	Belabarunia	51	50	1	8	8	-	39	39	-
344098	Kashida	135	133	2	69	68	1	60	60	-
344099	Palua	14	14	-	1	1	-	13	13	-
344100	Shalikhai	6	5	1	-	-	-	4	3	1
344101	Kashichak	22	20	2	2	2	-	19	18	1
344102	Gotsanda	85	64	21	3	3	-	79	59	20
344103	Mayurkhola	73	57	16	13	12	1	59	45	14
344104	Mitinia	18	13	5	2	1	1	13	11	2
344105	Bhatia	33	33	-	1	1	-	30	30	-
344106	Palashia	120	37	83	20	13	7	90	21	69
344107	Singarui	60	48	12	1	1	-	50	41	9
344108	Rajnagar	57	17	40	5	1	4	48	13	35
344109	Garra	351	188	163	39	21	18	312	167	145
344110	Tildapara	-	-	-	-	-	-	-	-	-
344111	Chakpurushottanpur	83	81	2	78	78	-	5	3	2
344112	Gobrachak	59	55	4	49	48	1	10	7	3
344113	Mundigobra	1	1	-	-	-	-	1	1	-
344114	Begunia	151	147	4	20	19	1	130	128	2
344115	Madhabpur	167	142	25	109	106	3	20	19	1
344116	Purunia	378	333	45	105	89	16	166	157	9
344117	Bhimdebchak	3	3	-	-	-	-	3	3	-
344118	Dantunia	393	223	170	74	70	4	316	152	164
344119	Amarda	148	138	10	87	83	4	50	47	3

PRIMARY CENSUS ABSTRACT

CENSUS ABSTRACT

Mohanpur

of marginal workers

Household industry workers			Other workers			Non-workers			Name of Village	Location code number	
Persons	Males	Females	Persons	Males	Females	Persons	Males	Females			
50	51	52	53	54	55	56	57	58	2	1	
-	-	-	-	-	-	376	116	260	Shankapara	344068	
-	-	-	1	-	1	1,044	326	718	Srirampur	344069	
-	-	-	5	2	3	756	243	513	Sambag	344070	
-	-	-	2	1	1	577	173	404	Jamua	344071	
-	-	-	-	-	-	192	62	130	Kashiyabag	344072	
5	5	-	34	18	16	3,992	1,309	2,683	Mohanpur	344073	
-	-	-	3	3	-	233	80	153	Dirbbanagar	344074	
-	-	-	-	-	-	307	110	197	Chhanageria	344075	
-	-	-	17	15	2	896	285	611	Barabeli	344076	
-	-	-	-	-	-	740	253	487	Chhotabeli	344077	
3	2	1	-	-	-	86	21	65	Chak Shalki	344078	
1	1	-	14	14	-	886	239	647	Agarara	344079	
-	-	-	2	2	-	28	7	21	Chhangeria Patna	344080	
1	1	-	4	2	2	1,452	471	981	Bagda	344081	
8	2	6	20	9	11	1,559	530	1,029	Rampura	344082	
-----Un-inhabited-----										Barabatia	344083
-	-	-	1	1	-	845	249	596	Nayagaon	344084	
-	-	-	11	11	-	705	212	493	Arunya	344085	
-	-	-	-	-	-	333	111	222	Kuraria	344086	
-	-	-	10	5	5	3,687	1,138	2,549	Tanuya	344087	
-	-	-	1	-	1	660	205	455	Tarana	344088	
1	1	-	22	17	5	244	74	170	Nakudebeli	344089	
-	-	-	2	1	1	610	197	413	Bikpura	344090	
-	-	-	1	1	-	262	84	178	Sandapura	344091	
-	-	-	-	-	-	1,868	585	1,283	Nilda	344092	
3	-	3	5	2	3	849	265	584	Nilpura	344093	
-	-	-	4	1	3	770	231	539	Bilmadhia	344094	
-	-	-	1	1	-	247	94	153	Sagra	344095	
-	-	-	1	-	1	295	88	207	Kuchai	344096	
2	2	-	2	1	1	369	120	249	Belabarunia	344097	
1	1	-	5	4	1	924	274	650	Kashida	344098	
-	-	-	-	-	-	378	134	244	Palua	344099	
-	-	-	2	2	-	498	169	329	Shalikhai	344100	
1	-	1	-	-	-	129	31	98	Kashichak	344101	
-	-	-	3	2	1	440	140	300	Gotsanda	344102	
-	-	-	1	-	1	689	240	449	Mayurkhola	344103	
1	-	1	2	1	1	366	110	256	Mitinia	344104	
-	-	-	2	2	-	501	157	344	Bhatia	344105	
-	-	-	10	3	7	540	227	313	Palashia	344106	
-	-	-	9	6	3	788	264	524	Singarui	344107	
-	-	-	4	3	1	1,899	577	1,322	Rajnagar	344108	
-	-	-	-	-	-	174	79	95	Garra	344109	
-	-	-	-	-	-	529	179	350	Tildapara	344110	
-	-	-	-	-	-	177	54	123	Chakpurushottanpur	344111	
-	-	-	-	-	-	153	50	103	Gobrachak	344112	
-	-	-	-	-	-	52	15	37	Mundigobra	344113	
-	-	-	1	-	1	545	177	368	Begunia	344114	
-	-	-	38	17	21	323	120	203	Madhabpur	344115	
22	8	14	85	79	6	1,448	488	960	Purunia	344116	
-	-	-	-	-	-	473	157	316	Bhimdebchak	344117	
-	-	-	3	1	2	718	283	435	Dantunia	344118	
4	3	1	7	5	2	801	255	546	Amarda	344119	

**Urban PCA-Town wise
Primary Census Abstract**

URBAN PRIMARY

Location code number	Area in Square Kilometre	Name of Town/ Ward	Number of households	Total population (including institutional and houseless population)			Population in the age-group 0-6		
				Persons	Males	Females	Persons	Males	Females
1	2	3	4	5	6	7	8	9	10
335884	Shilda (CT)	1.38	1,257	5,724	2,861	2,863	540	264	276
0001	Ward No. 1		1,257	5,724	2,861	2,863	540	264	276
337141	Amlagora (CT)	2.89	1,089	5,165	2,665	2,500	621	332	289
0001	Ward No. 1		1,089	5,165	2,665	2,500	621	332	289
337142	Garbeta (CT)	0.61	1,097	5,109	2,576	2,533	463	236	227
0001	Ward No. 1		1,097	5,109	2,576	2,533	463	236	227
337373	Durllabganj (CT)	1.11	1,485	6,796	3,436	3,360	607	312	295
0001	Ward No. 1		1,485	6,796	3,436	3,360	607	312	295
337374	Dwari Geria (CT)	1.97	1,523	7,754	3,932	3,822	911	463	448
0001	Ward No. 1		1,523	7,754	3,932	3,822	911	463	448
337375	Naba Kola (CT)	1.67	1,090	6,169	3,093	3,076	1,127	551	576
0001	Ward No. 1		1,090	6,169	3,093	3,076	1,127	551	576
341706	Kharagpur Rly. Settlement (CT)	32.37	18,989	82,735	41,388	41,347	7,256	3,695	3,561
0001	Ward No. 1		18,989	82,735	41,388	41,347	7,256	3,695	3,561
341707	Kalaikunda (CT)	2.17	2,058	9,344	5,196	4,148	1,202	633	569
0001	Ward No. 1		2,058	9,344	5,196	4,148	1,202	633	569
342538	Balichak (CT)	4.66	3,350	13,784	6,735	7,049	1,261	644	617
0001	Ward No. 1		3,350	13,784	6,735	7,049	1,261	644	617
343469	Deuli (CT)	4.09	2,109	9,007	4,468	4,539	893	462	431
0001	Ward No. 1		2,109	9,007	4,468	4,539	893	462	431
343888	Chaulia (CT)	5.28	1,420	6,186	3,135	3,051	718	382	336
0001	Ward No. 1		1,420	6,186	3,135	3,051	718	382	336
801750	Ramjibanpur (M)	15.83	4,249	19,611	10,030	9,581	2,109	1,064	1,045
0001	Ward No. 1		478	2,157	1,110	1,047	188	90	98
0002	Ward No. 2		448	2,020	1,012	1,008	223	107	116
0003	Ward No. 3		341	1,589	815	774	200	94	106
0004	Ward No. 4		534	2,358	1,226	1,132	232	126	106
0005	Ward No. 5		305	1,329	689	640	138	65	73
0006	Ward No. 6		447	2,043	1,050	993	193	108	85
0007	Ward No. 7		351	1,578	798	780	176	91	85
0008	Ward No. 8		304	1,556	786	770	187	91	96
0009	Ward No. 9		386	1,858	939	919	203	105	98
0010	Ward No. 10		272	1,263	652	611	140	69	71
0011	Ward No. 11		383	1,860	953	907	229	118	111
801751	Kshirpai (M)	11.65	3,568	16,384	8,254	8,130	1,815	905	910
0001	Ward No. 1		319	1,394	703	691	137	67	70
0002	Ward No. 2		308	1,545	818	727	173	85	88
0003	Ward No. 3		280	1,247	626	621	144	63	81
0004	Ward No. 4		328	1,464	717	747	150	70	80
0005	Ward No. 5		491	2,228	1,133	1,095	287	154	133
0006	Ward No. 6		342	1,551	773	778	172	85	87
0007	Ward No. 7		547	2,432	1,220	1,212	260	131	129
0008	Ward No. 8		334	1,627	824	803	184	80	104
0009	Ward No. 9		395	1,913	956	957	207	121	86
0010	Ward No. 10		224	983	484	499	101	49	52
801752	Chandrakona (M)	16.58	5,260	23,629	11,977	11,652	2,526	1,263	1,263
0001	Ward No. 1		531	2,312	1,161	1,151	204	100	104
0002	Ward No. 2		424	1,773	908	865	156	80	76
0003	Ward No. 3		541	2,399	1,235	1,164	241	116	125
0004	Ward No. 4		344	1,650	839	811	191	90	101
0005	Ward No. 5		512	2,320	1,194	1,126	249	132	117
0006	Ward No. 6		471	2,174	1,104	1,070	258	129	129
0007	Ward No. 7		411	1,816	943	873	212	110	102
0008	Ward No. 8		477	2,204	1,116	1,088	248	134	114

PRIMARY CENSUS ABSTRACT

CENSUS ABSTRACT

Scheduled Castes population			Scheduled Tribes population			Literates			Name of Town/ Ward
Persons	Males	Females	Persons	Males	Females	Persons	Males	Females	
11	12	13	14	15	16	17	18	19	2
1,508	748	760	260	131	129	4,218	2,302	1,916	Shilda (CT)
1,508	748	760	260	131	129	4,218	2,302	1,916	Ward No. 1
2,024	1,032	992	270	142	128	3,463	1,938	1,525	Amlagora (CT)
2,024	1,032	992	270	142	128	3,463	1,938	1,525	Ward No. 1
2,073	1,048	1,025	4	3	1	3,886	2,082	1,804	Garbeta (CT)
2,073	1,048	1,025	4	3	1	3,886	2,082	1,804	Ward No. 1
399	205	194	26	15	11	5,613	2,934	2,679	Durlabhganj (CT)
399	205	194	26	15	11	5,613	2,934	2,679	Ward No. 1
893	429	464	35	18	17	5,492	2,949	2,543	Dwari Geria (CT)
893	429	464	35	18	17	5,492	2,949	2,543	Ward No. 1
73	40	33	-	-	-	2,853	1,594	1,259	Naba Kola (CT)
73	40	33	-	-	-	2,853	1,594	1,259	Ward No. 1
11,790	5,836	5,954	1,595	795	800	61,571	32,764	28,807	Kharagpur Rly. Settlement (CT)
11,790	5,836	5,954	1,595	795	800	61,571	32,764	28,807	Ward No. 1
936	458	478	791	411	380	6,973	4,171	2,802	Kalaikunda (CT)
936	458	478	791	411	380	6,973	4,171	2,802	Ward No. 1
1,707	808	899	627	300	327	10,944	5,617	5,327	Balichak (CT)
1,707	808	899	627	300	327	10,944	5,617	5,327	Ward No. 1
987	493	494	1,224	583	641	7,138	3,697	3,441	Deuli (CT)
987	493	494	1,224	583	641	7,138	3,697	3,441	Ward No. 1
381	189	192	1,322	646	676	4,017	2,233	1,784	Chaulia (CT)
381	189	192	1,322	646	676	4,017	2,233	1,784	Ward No. 1
6,112	3,068	3,044	485	246	239	14,735	8,094	6,641	Ramjibanpur (M)
122	60	62	46	23	23	1,854	990	864	Ward No. 1
1,094	535	559	2	1	1	1,441	779	662	Ward No. 2
285	141	144	-	-	-	1,187	645	542	Ward No. 3
666	350	316	11	5	6	1,869	1,015	854	Ward No. 4
549	271	278	59	32	27	977	563	414	Ward No. 5
480	243	237	5	2	3	1,604	858	746	Ward No. 6
463	229	234	72	38	34	1,158	651	507	Ward No. 7
359	181	178	16	8	8	1,171	645	526	Ward No. 8
796	406	390	138	67	71	1,370	741	629	Ward No. 9
337	170	167	33	16	17	893	504	389	Ward No. 10
961	482	479	103	54	49	1,211	703	508	Ward No. 11
6,059	3,066	2,993	1,072	508	564	12,004	6,510	5,494	Kshirpai (M)
263	147	116	155	65	90	1,139	602	537	Ward No. 1
269	126	143	6	3	3	1,172	667	505	Ward No. 2
219	108	111	412	207	205	903	494	409	Ward No. 3
516	258	258	11	2	9	1,127	592	535	Ward No. 4
940	478	462	86	40	46	1,524	843	681	Ward No. 5
891	452	439	168	78	90	1,060	585	475	Ward No. 6
1,279	649	630	78	37	41	1,611	889	722	Ward No. 7
731	368	363	4	2	2	1,258	686	572	Ward No. 8
501	250	251	148	71	77	1,463	757	706	Ward No. 9
450	230	220	4	3	1	747	395	352	Ward No. 10
9,038	4,503	4,535	536	262	274	17,564	9,476	8,088	Chandrakona (M)
538	270	268	37	25	12	1,907	1,000	907	Ward No. 1
362	181	181	16	8	8	1,500	800	700	Ward No. 2
1,150	588	562	2	2	-	1,856	1,007	849	Ward No. 3
401	203	198	3	1	2	1,216	665	551	Ward No. 4
756	378	378	12	6	6	1,728	939	789	Ward No. 5
1,114	553	561	6	3	3	1,513	839	674	Ward No. 6
933	471	462	42	20	22	1,326	742	584	Ward No. 7
1,019	512	507	155	70	85	1,483	801	682	Ward No. 8

URBAN PRIMARY

Location code		Illiterates			Total workers			Main workers		
number	Name of Town/ Ward	Persons	Males	Females	Persons	Males	Females	Persons	Males	Females
1	2	20	21	22	23	24	25	26	27	28
335884	Shilda (CT)	1,506	559	947	2,119	1,588	531	1,447	1,246	201
0001	Ward No. 1	1,506	559	947	2,119	1,588	531	1,447	1,246	201
337141	Amlagora (CT)	1,702	727	975	1,870	1,499	371	1,125	1,005	120
0001	Ward No. 1	1,702	727	975	1,870	1,499	371	1,125	1,005	120
337142	Garbeta (CT)	1,223	494	729	1,888	1,473	415	1,389	1,174	215
0001	Ward No. 1	1,223	494	729	1,888	1,473	415	1,389	1,174	215
337373	Durllabganj (CT)	1,183	502	681	2,323	1,876	447	1,929	1,589	340
0001	Ward No. 1	1,183	502	681	2,323	1,876	447	1,929	1,589	340
337374	Dwari Geria (CT)	2,262	983	1,279	2,853	2,193	660	2,265	1,915	350
0001	Ward No. 1	2,262	983	1,279	2,853	2,193	660	2,265	1,915	350
337375	Naba Kola (CT)	3,316	1,499	1,817	2,189	1,490	699	1,601	1,316	285
0001	Ward No. 1	3,316	1,499	1,817	2,189	1,490	699	1,601	1,316	285
	Kharagpur Rly. Settlement (CT)	21,164	8,624	12,540	27,676	21,693	5,983	21,371	17,930	3,441
0001	Ward No. 1	21,164	8,624	12,540	27,676	21,693	5,983	21,371	17,930	3,441
341707	Kalaikunda (CT)	2,371	1,025	1,346	3,554	3,025	529	2,917	2,608	309
0001	Ward No. 1	2,371	1,025	1,346	3,554	3,025	529	2,917	2,608	309
342538	Balichak (CT)	2,840	1,118	1,722	5,145	3,852	1,293	4,250	3,326	924
0001	Ward No. 1	2,840	1,118	1,722	5,145	3,852	1,293	4,250	3,326	924
343469	Deuli (CT)	1,869	771	1,098	3,222	2,490	732	2,329	1,951	378
0001	Ward No. 1	1,869	771	1,098	3,222	2,490	732	2,329	1,951	378
343888	Chaulia (CT)	2,169	902	1,267	2,187	1,643	544	1,548	1,243	305
0001	Ward No. 1	2,169	902	1,267	2,187	1,643	544	1,548	1,243	305
801750	Ramjibanpur (M)	4,876	1,936	2,940	7,453	6,296	1,157	5,988	5,525	463
0001	Ward No. 1	303	120	183	728	662	66	673	629	44
0002	Ward No. 2	579	233	346	693	633	60	446	425	21
0003	Ward No. 3	402	170	232	643	516	127	443	418	25
0004	Ward No. 4	489	211	278	846	734	112	699	659	40
0005	Ward No. 5	352	126	226	570	436	134	421	371	50
0006	Ward No. 6	439	192	247	714	650	64	671	626	45
0007	Ward No. 7	420	147	273	660	541	119	619	510	109
0008	Ward No. 8	385	141	244	587	509	78	447	421	26
0009	Ward No. 9	488	198	290	768	628	140	556	527	29
0010	Ward No. 10	370	148	222	435	396	39	406	377	29
0011	Ward No. 11	649	250	399	809	591	218	607	562	45
801751	Kshirpai (M)	4,380	1,744	2,636	5,761	4,924	837	4,860	4,312	548
0001	Ward No. 1	255	101	154	492	419	73	488	417	71
0002	Ward No. 2	373	151	222	506	471	35	485	457	28
0003	Ward No. 3	344	132	212	496	359	137	234	200	34
0004	Ward No. 4	337	125	212	531	448	83	506	435	71
0005	Ward No. 5	704	290	414	757	667	90	640	589	51
0006	Ward No. 6	491	188	303	537	475	62	438	404	34
0007	Ward No. 7	821	331	490	827	714	113	725	635	90
0008	Ward No. 8	369	138	231	589	520	69	561	496	65
0009	Ward No. 9	450	199	251	674	581	93	459	422	37
0010	Ward No. 10	236	89	147	352	270	82	324	257	67
801752	Chandrakona (M)	6,065	2,501	3,564	8,469	6,909	1,560	6,647	5,878	769
0001	Ward No. 1	405	161	244	850	703	147	788	666	122
0002	Ward No. 2	273	108	165	615	519	96	461	411	50
0003	Ward No. 3	543	228	315	869	716	153	767	680	87
0004	Ward No. 4	434	174	260	557	488	69	467	430	37
0005	Ward No. 5	592	255	337	803	660	143	669	594	75
0006	Ward No. 6	661	265	396	832	625	207	691	580	111
0007	Ward No. 7	490	201	289	614	527	87	593	514	79
0008	Ward No. 8	721	315	406	815	646	169	534	493	41

PRIMARY CENSUS ABSTRACT

CENSUS ABSTRACT

Industrial category of main workers													Name of Town/ Ward 2
Household industry									Other workers				
Cultivators			Agricultural labourers			workers			Persons	Males	Females		
Persons	Males	Females	Persons	Males	Females	Persons	Males	Females	Persons	Males	Females		
29	30	31	32	33	34	35	36	37	38	39	40		
68	66	2	180	140	40	27	26	1	1,172	1,014	158	Shilda (CT)	
68	66	2	180	140	40	27	26	1	1,172	1,014	158	Ward No. 1	
117	112	5	147	125	22	25	20	5	836	748	88	Amlagora (CT)	
117	112	5	147	125	22	25	20	5	836	748	88	Ward No. 1	
40	39	1	130	124	6	23	17	6	1,196	994	202	Garbeta (CT)	
40	39	1	130	124	6	23	17	6	1,196	994	202	Ward No. 1	
4	4	-	168	92	76	38	25	13	1,719	1,468	251	Durllabganj (CT)	
4	4	-	168	92	76	38	25	13	1,719	1,468	251	Ward No. 1	
171	165	6	452	284	168	16	12	4	1,626	1,454	172	Dwari Geria (CT)	
171	165	6	452	284	168	16	12	4	1,626	1,454	172	Ward No. 1	
84	84	-	360	304	56	98	13	85	1,059	915	144	Naba Kola (CT)	
84	84	-	360	304	56	98	13	85	1,059	915	144	Ward No. 1	
94	59	35	185	129	56	280	203	77	20,812	17,539	3,273	Kharagpur Rly. Settlement (CT)	
94	59	35	185	129	56	280	203	77	20,812	17,539	3,273	Ward No. 1	
59	43	16	90	50	40	39	25	14	2,729	2,490	239	Kalaikunda (CT)	
59	43	16	90	50	40	39	25	14	2,729	2,490	239	Ward No. 1	
283	216	67	441	267	174	115	86	29	3,411	2,757	654	Balichak (CT)	
283	216	67	441	267	174	115	86	29	3,411	2,757	654	Ward No. 1	
61	59	2	328	273	55	35	27	8	1,905	1,592	313	Deuli (CT)	
61	59	2	328	273	55	35	27	8	1,905	1,592	313	Ward No. 1	
113	111	2	198	137	61	31	25	6	1,206	970	236	Chaulia (CT)	
113	111	2	198	137	61	31	25	6	1,206	970	236	Ward No. 1	
1,555	1,532	23	1,557	1,382	175	419	385	34	2,457	2,226	231	Ramjibanpur (M)	
106	104	2	61	58	3	64	52	12	442	415	27	Ward No. 1	
64	64	-	129	129	-	58	55	3	195	177	18	Ward No. 2	
103	99	4	71	70	1	85	79	6	184	170	14	Ward No. 3	
85	84	1	56	53	3	18	16	2	540	506	34	Ward No. 4	
28	28	-	135	119	16	33	25	8	225	199	26	Ward No. 5	
90	89	1	166	163	3	100	100	-	315	274	41	Ward No. 6	
185	183	2	346	250	96	13	12	1	75	65	10	Ward No. 7	
250	250	-	64	54	10	21	20	1	112	97	15	Ward No. 8	
212	209	3	228	216	12	19	19	-	97	83	14	Ward No. 9	
196	191	5	83	73	10	5	5	-	122	108	14	Ward No. 10	
236	231	5	218	197	21	3	2	1	150	132	18	Ward No. 11	
711	701	10	1,416	1,185	231	106	85	21	2,627	2,341	286	Kshirpai (M)	
71	69	2	167	125	42	15	13	2	235	210	25	Ward No. 1	
91	90	1	60	58	2	11	9	2	323	300	23	Ward No. 2	
7	7	-	20	14	6	-	-	-	207	179	28	Ward No. 3	
8	8	-	145	106	39	-	-	-	353	321	32	Ward No. 4	
106	106	-	282	258	24	10	10	-	242	215	27	Ward No. 5	
79	77	2	176	159	17	1	1	-	182	167	15	Ward No. 6	
62	61	1	237	204	33	18	7	11	408	363	45	Ward No. 7	
156	154	2	223	185	38	-	-	-	182	157	25	Ward No. 8	
111	110	1	43	42	1	38	32	6	267	238	29	Ward No. 9	
20	19	1	63	34	29	13	13	-	228	191	37	Ward No. 10	
563	548	15	1,384	1,208	176	183	130	53	4,517	3,992	525	Chandrakona (M)	
8	8	-	72	48	24	30	21	9	678	589	89	Ward No. 1	
19	19	-	25	25	-	6	4	2	411	363	48	Ward No. 2	
38	38	-	216	197	19	34	19	15	479	426	53	Ward No. 3	
2	2	-	15	10	5	3	3	-	447	415	32	Ward No. 4	
10	10	-	36	35	1	22	14	8	601	535	66	Ward No. 5	
104	102	2	238	181	57	15	10	5	334	287	47	Ward No. 6	
100	94	6	168	136	32	6	5	1	319	279	40	Ward No. 7	
84	83	1	220	208	12	31	19	12	199	183	16	Ward No. 8	

URBAN PRIMARY

Location code		Industrial category								
		Marginal workers			Cultivators			Agricultural labourers		
number	Name of Town/ Ward	Persons	Males	Females	Persons	Males	Females	Persons	Males	Females
1	2	41	42	43	44	45	46	47	48	49
335884	Shilda (CT)	672	342	330	34	29	5	409	161	248
0001	Ward No. 1	672	342	330	34	29	5	409	161	248
337141	Amlagora (CT)	745	494	251	28	21	7	395	300	95
0001	Ward No. 1	745	494	251	28	21	7	395	300	95
337142	Garbeta (CT)	499	299	200	9	4	5	100	59	41
0001	Ward No. 1	499	299	200	9	4	5	100	59	41
337373	Durllabganj (CT)	394	287	107	10	4	6	19	11	8
0001	Ward No. 1	394	287	107	10	4	6	19	11	8
337374	Dwari Geria (CT)	588	278	310	21	17	4	123	109	14
0001	Ward No. 1	588	278	310	21	17	4	123	109	14
337375	Naba Kola (CT)	588	174	414	3	-	3	34	33	1
0001	Ward No. 1	588	174	414	3	-	3	34	33	1
	Kharagpur Rly. Settlement (CT)	6,305	3,763	2,542	208	109	99	106	50	56
0001	Ward No. 1	6,305	3,763	2,542	208	109	99	106	50	56
341707	Kalaikunda (CT)	637	417	220	29	14	15	183	86	97
0001	Ward No. 1	637	417	220	29	14	15	183	86	97
342538	Balichak (CT)	895	526	369	38	30	8	340	173	167
0001	Ward No. 1	895	526	369	38	30	8	340	173	167
343469	Deuli (CT)	893	539	354	65	62	3	669	365	304
0001	Ward No. 1	893	539	354	65	62	3	669	365	304
343888	Chaulia (CT)	639	400	239	43	41	2	279	135	144
0001	Ward No. 1	639	400	239	43	41	2	279	135	144
801750	Ramjibanpur (M)	1,465	771	694	63	54	9	851	494	357
0001	Ward No. 1	55	33	22	4	4	-	14	11	3
0002	Ward No. 2	247	208	39	1	1	-	224	199	25
0003	Ward No. 3	200	98	102	1	1	-	68	67	1
0004	Ward No. 4	147	75	72	6	6	-	46	21	25
0005	Ward No. 5	149	65	84	7	5	2	85	41	44
0006	Ward No. 6	43	24	19	2	2	-	9	4	5
0007	Ward No. 7	41	31	10	5	5	-	30	20	10
0008	Ward No. 8	140	88	52	12	12	-	42	32	10
0009	Ward No. 9	212	101	111	14	12	2	166	76	90
0010	Ward No. 10	29	19	10	2	2	-	9	6	3
0011	Ward No. 11	202	29	173	9	4	5	158	17	141
801751	Kshirpai (M)	901	612	289	63	56	7	593	374	219
0001	Ward No. 1	4	2	2	-	-	-	-	-	-
0002	Ward No. 2	21	14	7	-	-	-	4	2	2
0003	Ward No. 3	262	159	103	7	7	-	214	122	92
0004	Ward No. 4	25	13	12	1	1	-	5	1	4
0005	Ward No. 5	117	78	39	19	15	4	61	35	26
0006	Ward No. 6	99	71	28	24	22	2	46	25	21
0007	Ward No. 7	102	79	23	2	2	-	68	55	13
0008	Ward No. 8	28	24	4	2	2	-	17	17	-
0009	Ward No. 9	215	159	56	8	7	1	160	110	50
0010	Ward No. 10	28	13	15	-	-	-	18	7	11
801752	Chandrakona (M)	1,822	1,031	791	171	119	52	829	507	322
0001	Ward No. 1	62	37	25	2	2	-	12	10	2
0002	Ward No. 2	154	108	46	4	4	-	25	24	1
0003	Ward No. 3	102	36	66	1	-	1	14	7	7
0004	Ward No. 4	90	58	32	-	-	-	19	14	5
0005	Ward No. 5	134	66	68	2	1	1	6	1	5
0006	Ward No. 6	141	45	96	2	1	1	107	26	81
0007	Ward No. 7	21	13	8	2	1	1	5	3	2
0008	Ward No. 8	281	153	128	22	19	3	154	101	53

PRIMARY CENSUS ABSTRACT

CENSUS ABSTRACT

of marginal workers

Household industry workers			Other workers			Non-workers			Name of Town/ Ward	Location code number
Persons	Males	Females	Persons	Males	Females	Persons	Males	Females		
50	51	52	53	54	55	56	57	58	2	1
22	7	15	207	145	62	3,605	1,273	2,332	Shilda (CT)	335884
22	7	15	207	145	62	3,605	1,273	2,332	Ward No. 1	0001
62	12	50	260	161	99	3,295	1,166	2,129	Amlagora (CT)	337141
62	12	50	260	161	99	3,295	1,166	2,129	Ward No. 1	0001
20	9	11	370	227	143	3,221	1,103	2,118	Garbeta (CT)	337142
20	9	11	370	227	143	3,221	1,103	2,118	Ward No. 1	0001
13	7	6	352	265	87	4,473	1,560	2,913	Durllabganj (CT)	337373
13	7	6	352	265	87	4,473	1,560	2,913	Ward No. 1	0001
68	4	64	376	148	228	4,901	1,739	3,162	Dwari Geria (CT)	337374
68	4	64	376	148	228	4,901	1,739	3,162	Ward No. 1	0001
156	10	146	395	131	264	3,980	1,603	2,377	Naba Kola (CT)	337375
156	10	146	395	131	264	3,980	1,603	2,377	Ward No. 1	0001
Kharagpur Rly. Settlement (CT)										341706
293	150	143	5,698	3,454	2,244	55,059	19,695	35,364	Ward No. 1	0001
293	150	143	5,698	3,454	2,244	55,059	19,695	35,364	Ward No. 1	0001
14	10	4	411	307	104	5,790	2,171	3,619	Kalaikunda (CT)	341707
14	10	4	411	307	104	5,790	2,171	3,619	Ward No. 1	0001
54	19	35	463	304	159	8,639	2,883	5,756	Balichak (CT)	342538
54	19	35	463	304	159	8,639	2,883	5,756	Ward No. 1	0001
13	9	4	146	103	43	5,785	1,978	3,807	Deuli (CT)	343469
13	9	4	146	103	43	5,785	1,978	3,807	Ward No. 1	0001
5	2	3	312	222	90	3,999	1,492	2,507	Chaulia (CT)	343888
5	2	3	312	222	90	3,999	1,492	2,507	Ward No. 1	0001
261	66	195	290	157	133	12,158	3,734	8,424	Ramjibanpur (M)	801750
13	4	9	24	14	10	1,429	448	981	Ward No. 1	0001
4	-	4	18	8	10	1,327	379	948	Ward No. 2	0002
92	9	83	39	21	18	946	299	647	Ward No. 3	0003
27	8	19	68	40	28	1,512	492	1,020	Ward No. 4	0004
31	4	27	26	15	11	759	253	506	Ward No. 5	0005
3	3	-	29	15	14	1,329	400	929	Ward No. 6	0006
-	-	-	6	6	-	918	257	661	Ward No. 7	0007
63	34	29	23	10	13	969	277	692	Ward No. 8	0008
6	3	3	26	10	16	1,090	311	779	Ward No. 9	0009
1	-	1	17	11	6	828	256	572	Ward No. 10	0010
21	1	20	14	7	7	1,051	362	689	Ward No. 11	0011
24	16	8	221	166	55	10,623	3,330	7,293	Kshirpai (M)	801751
3	2	1	1	-	1	902	284	618	Ward No. 1	0001
5	3	2	12	9	3	1,039	347	692	Ward No. 2	0002
2	2	-	39	28	11	751	267	484	Ward No. 3	0003
1	-	1	18	11	7	933	269	664	Ward No. 4	0004
2	2	-	35	26	9	1,471	466	1,005	Ward No. 5	0005
-	-	-	29	24	5	1,014	298	716	Ward No. 6	0006
1	-	1	31	22	9	1,605	506	1,099	Ward No. 7	0007
-	-	-	9	5	4	1,038	304	734	Ward No. 8	0008
9	7	2	38	35	3	1,239	375	864	Ward No. 9	0009
1	-	1	9	6	3	631	214	417	Ward No. 10	0010
137	35	102	685	370	315	15,160	5,068	10,092	Chandrakona (M)	801752
8	2	6	40	23	17	1,462	458	1,004	Ward No. 1	0001
29	10	19	96	70	26	1,158	389	769	Ward No. 2	0002
24	5	19	63	24	39	1,530	519	1,011	Ward No. 3	0003
7	4	3	64	40	24	1,093	351	742	Ward No. 4	0004
11	5	6	115	59	56	1,517	534	983	Ward No. 5	0005
7	-	7	25	18	7	1,342	479	863	Ward No. 6	0006
-	-	-	14	9	5	1,202	416	786	Ward No. 7	0007
40	2	38	65	31	34	1,389	470	919	Ward No. 8	0008

URBAN PRIMARY

Location code number	Area in Square Kilometre	Name of Town/ Ward	Number of households	Total population (including institutional and houseless population)			Population in the age-group 0-6		
				Persons	Males	Females	Persons	Males	Females
1	2	3	4	5	6	7	8	9	10
0009		Ward No. 9	419	1,868	913	955	209	97	112
0010		Ward No. 10	248	1,218	610	608	146	69	77
0011		Ward No. 11	562	2,372	1,187	1,185	247	126	121
0012		Ward No. 12	320	1,523	767	756	165	80	85
801753	10.26	Kharar (M)	2,643	12,118	6,124	5,994	1,167	586	581
0001		Ward No. 1	207	898	457	441	91	44	47
0002		Ward No. 2	289	1,280	630	650	132	56	76
0003		Ward No. 3	348	1,567	789	778	159	88	71
0004		Ward No. 4	228	1,004	500	504	88	45	43
0005		Ward No. 5	254	1,217	605	612	141	70	71
0006		Ward No. 6	230	1,143	582	561	100	53	47
0007		Ward No. 7	173	782	385	397	66	34	32
0008		Ward No. 8	340	1,648	836	812	153	73	80
0009		Ward No. 9	352	1,622	834	788	131	62	69
0010		Ward No. 10	222	957	506	451	106	61	45
801754	10.40	Ghatal (M)	11,303	54,591	27,882	26,709	5,399	2,785	2,614
0001		Ward No. 1	649	3,355	1,757	1,598	377	216	161
0002		Ward No. 2	717	3,311	1,658	1,653	330	161	169
0003		Ward No. 3	660	3,098	1,556	1,542	338	163	175
0004		Ward No. 4	397	1,998	1,011	987	184	97	87
0005		Ward No. 5	505	2,396	1,204	1,192	223	124	99
0006		Ward No. 6	509	2,526	1,296	1,230	222	113	109
0007		Ward No. 7	684	3,462	1,798	1,664	411	203	208
0008		Ward No. 8	567	2,906	1,499	1,407	326	173	153
0009		Ward No. 9	759	3,858	1,967	1,891	400	185	215
0010		Ward No. 10	717	3,586	1,859	1,727	378	201	177
0011		Ward No. 11	466	2,357	1,163	1,194	243	119	124
0012		Ward No. 12	563	2,939	1,500	1,439	302	152	150
0013		Ward No. 13	915	4,120	2,103	2,017	358	190	168
0014		Ward No. 14	452	1,945	980	965	146	78	68
0015		Ward No. 15	299	1,376	718	658	105	62	43
0016		Ward No. 16	1,168	5,483	2,764	2,719	521	270	251
0017		Ward No. 17	1,276	5,875	3,049	2,826	535	278	257
801755	18.36	Medinipur (M)	37,392	1,69,264	84,977	84,287	15,172	7,644	7,528
0001		Ward No. 1	1,704	7,582	3,806	3,776	712	348	364
0002		Ward No. 2	1,884	8,483	4,232	4,251	812	411	401
0003		Ward No. 3	1,939	8,193	4,072	4,121	662	339	323
0004		Ward No. 4	1,970	8,786	4,764	4,022	633	331	302
0005		Ward No. 5	1,127	4,733	2,290	2,443	341	164	177
0006		Ward No. 6	1,689	7,356	3,694	3,662	566	290	276
0007		Ward No. 7	703	3,720	1,837	1,883	355	167	188
0008		Ward No. 8	877	4,182	2,117	2,065	408	208	200
0009		Ward No. 9	1,863	8,019	4,033	3,986	629	311	318
0010		Ward No. 10	982	5,061	2,552	2,509	506	260	246
0011		Ward No. 11	1,702	8,443	4,226	4,217	841	437	404
0012		Ward No. 12	1,127	5,412	2,686	2,726	496	249	247
0013		Ward No. 13	1,589	7,525	3,707	3,818	746	374	372
0014		Ward No. 14	1,053	5,027	2,538	2,489	334	176	158
0015		Ward No. 15	1,710	7,584	3,761	3,823	748	375	373
0016		Ward No. 16	1,706	7,408	3,689	3,719	645	342	303
0017		Ward No. 17	835	3,791	1,906	1,885	265	137	128
0018		Ward No. 18	1,255	5,839	2,922	2,917	477	241	236
0019		Ward No. 19	1,731	7,941	3,941	4,000	830	388	442
0020		Ward No. 20	2,783	13,090	6,527	6,563	1,317	646	671
0021		Ward No. 21	2,459	10,998	5,661	5,337	1,201	628	573

PRIMARY CENSUS ABSTRACT

CENSUS ABSTRACT

Scheduled Castes population			Scheduled Tribes population			Literates			Name of Town/ Ward
Persons	Males	Females	Persons	Males	Females	Persons	Males	Females	
11	12	13	14	15	16	17	18	19	2
931	449	482	72	29	43	1,333	705	628	Ward No. 9
532	253	279	17	9	8	738	403	335	Ward No. 10
842	414	428	14	6	8	1,795	954	841	Ward No. 11
460	231	229	160	83	77	1,169	621	548	Ward No. 12
3,851	1,927	1,924	175	82	93	9,364	5,041	4,323	Kharar (M)
493	262	231	-	-	-	618	340	278	Ward No. 1
389	181	208	34	18	16	952	512	440	Ward No. 2
428	215	213	3	1	2	1,282	672	610	Ward No. 3
372	178	194	6	2	4	810	424	386	Ward No. 4
835	407	428	-	-	-	911	477	434	Ward No. 5
225	116	109	6	2	4	936	483	453	Ward No. 6
87	43	44	32	14	18	649	331	318	Ward No. 7
411	199	212	24	12	12	1,290	725	565	Ward No. 8
24	15	9	70	33	37	1,280	699	581	Ward No. 9
587	311	276	-	-	-	636	378	258	Ward No. 10
8,269	4,191	4,078	188	95	93	44,016	23,626	20,390	Ghatal (M)
856	451	405	5	4	1	2,512	1,408	1,104	Ward No. 1
412	210	202	8	2	6	2,673	1,420	1,253	Ward No. 2
1,248	628	620	10	5	5	2,403	1,272	1,131	Ward No. 3
334	170	164	-	-	-	1,746	891	855	Ward No. 4
166	70	96	4	2	2	2,098	1,050	1,048	Ward No. 5
97	54	43	-	-	-	2,122	1,143	979	Ward No. 6
686	345	341	6	4	2	2,562	1,467	1,095	Ward No. 7
523	265	258	-	-	-	2,146	1,191	955	Ward No. 8
471	237	234	2	2	-	2,984	1,670	1,314	Ward No. 9
286	147	139	1	-	1	2,820	1,568	1,252	Ward No. 10
220	103	117	11	7	4	1,906	991	915	Ward No. 11
1,179	610	569	1	1	-	2,252	1,249	1,003	Ward No. 12
395	202	193	11	5	6	3,411	1,810	1,601	Ward No. 13
220	107	113	-	-	-	1,723	878	845	Ward No. 14
58	27	31	1	-	1	1,232	640	592	Ward No. 15
610	290	320	35	14	21	4,474	2,332	2,142	Ward No. 16
508	275	233	93	49	44	4,952	2,646	2,306	Ward No. 17
12,912	6,484	6,428	4,603	2,296	2,307	1,37,133	71,547	65,586	Medinipur (M)
216	119	97	274	135	139	6,140	3,217	2,923	Ward No. 1
725	363	362	379	189	190	6,736	3,482	3,254	Ward No. 2
703	354	349	181	85	96	7,048	3,597	3,451	Ward No. 3
917	516	401	542	298	244	7,630	4,156	3,474	Ward No. 4
201	93	108	64	11	53	4,254	2,085	2,169	Ward No. 5
789	400	389	64	32	32	6,303	3,271	3,032	Ward No. 6
1,438	675	763	59	37	22	2,862	1,511	1,351	Ward No. 7
440	215	225	35	15	20	3,323	1,732	1,591	Ward No. 8
391	200	191	204	98	106	6,938	3,556	3,382	Ward No. 9
39	23	16	4	3	1	4,002	2,120	1,882	Ward No. 10
160	75	85	10	4	6	6,429	3,378	3,051	Ward No. 11
127	56	71	-	-	-	4,356	2,264	2,092	Ward No. 12
18	10	8	28	13	15	5,822	3,015	2,807	Ward No. 13
76	40	36	19	10	9	4,398	2,254	2,144	Ward No. 14
631	302	329	250	117	133	6,175	3,178	2,997	Ward No. 15
745	360	385	43	19	24	5,863	3,030	2,833	Ward No. 16
261	125	136	2	1	1	3,318	1,710	1,608	Ward No. 17
415	200	215	33	16	17	5,030	2,568	2,462	Ward No. 18
468	235	233	354	164	190	6,011	3,179	2,832	Ward No. 19
1,474	786	688	318	154	164	9,883	5,274	4,609	Ward No. 20
1,122	585	537	1,484	742	742	8,021	4,425	3,596	Ward No. 21

URBAN PRIMARY

Location code		Illiterates			Total workers			Main workers		
number	Name of Town/ Ward	Persons	Males	Females	Persons	Males	Females	Persons	Males	Females
1	2	20	21	22	23	24	25	26	27	28
0009	Ward No. 9	535	208	327	690	546	144	434	404	30
0010	Ward No. 10	480	207	273	445	354	91	237	221	16
0011	Ward No. 11	577	233	344	862	688	174	560	491	69
0012	Ward No. 12	354	146	208	517	437	80	446	394	52
801753	Kharar (M)	2,754	1,083	1,671	4,410	3,723	687	3,547	3,178	369
0001	Ward No. 1	280	117	163	326	286	40	156	142	14
0002	Ward No. 2	328	118	210	434	353	81	358	296	62
0003	Ward No. 3	285	117	168	581	486	95	508	441	67
0004	Ward No. 4	194	76	118	370	325	45	349	319	30
0005	Ward No. 5	306	128	178	413	357	56	370	329	41
0006	Ward No. 6	207	99	108	324	298	26	288	267	21
0007	Ward No. 7	133	54	79	292	242	50	289	240	49
0008	Ward No. 8	358	111	247	634	517	117	433	406	27
0009	Ward No. 9	342	135	207	648	557	91	512	487	25
0010	Ward No. 10	321	128	193	388	302	86	284	251	33
801754	Ghatal (M)	10,575	4,256	6,319	19,764	17,119	2,645	17,935	16,208	1,727
0001	Ward No. 1	843	349	494	1,285	1,152	133	906	858	48
0002	Ward No. 2	638	238	400	1,251	1,038	213	1,018	900	118
0003	Ward No. 3	695	284	411	1,135	977	158	1,112	966	146
0004	Ward No. 4	252	120	132	740	639	101	708	634	74
0005	Ward No. 5	298	154	144	828	738	90	796	723	73
0006	Ward No. 6	404	153	251	842	780	62	837	775	62
0007	Ward No. 7	900	331	569	1,588	1,126	462	1,116	1,067	49
0008	Ward No. 8	760	308	452	1,004	939	65	988	930	58
0009	Ward No. 9	874	297	577	1,394	1,317	77	1,327	1,287	40
0010	Ward No. 10	766	291	475	1,250	1,153	97	1,191	1,117	74
0011	Ward No. 11	451	172	279	773	693	80	754	682	72
0012	Ward No. 12	687	251	436	1,095	956	139	996	924	72
0013	Ward No. 13	709	293	416	1,382	1,196	186	1,321	1,151	170
0014	Ward No. 14	222	102	120	703	597	106	697	594	103
0015	Ward No. 15	144	78	66	459	411	48	418	379	39
0016	Ward No. 16	1,009	432	577	1,868	1,540	328	1,771	1,474	297
0017	Ward No. 17	923	403	520	2,167	1,867	300	1,979	1,747	232
801755	Medinipur (M)	32,131	13,430	18,701	60,008	47,197	12,811	52,745	42,836	9,909
0001	Ward No. 1	1,442	589	853	2,737	2,145	592	2,229	1,824	405
0002	Ward No. 2	1,747	750	997	2,826	2,296	530	2,585	2,134	451
0003	Ward No. 3	1,145	475	670	2,891	2,230	661	2,461	1,966	495
0004	Ward No. 4	1,156	608	548	3,300	2,735	565	3,152	2,668	484
0005	Ward No. 5	479	205	274	1,658	1,279	379	1,525	1,206	319
0006	Ward No. 6	1,053	423	630	2,651	2,070	581	2,461	1,962	499
0007	Ward No. 7	858	326	532	1,371	898	473	1,194	811	383
0008	Ward No. 8	859	385	474	1,570	1,253	317	1,517	1,220	297
0009	Ward No. 9	1,081	477	604	2,778	2,326	452	2,409	2,057	352
0010	Ward No. 10	1,059	432	627	1,646	1,366	280	1,339	1,157	182
0011	Ward No. 11	2,014	848	1,166	2,757	2,254	503	2,434	2,081	353
0012	Ward No. 12	1,056	422	634	2,065	1,645	420	1,775	1,470	305
0013	Ward No. 13	1,703	692	1,011	2,663	2,179	484	2,262	1,904	358
0014	Ward No. 14	629	284	345	1,813	1,515	298	1,487	1,276	211
0015	Ward No. 15	1,409	583	826	3,097	2,240	857	2,516	2,016	500
0016	Ward No. 16	1,545	659	886	2,678	2,122	556	2,256	1,865	391
0017	Ward No. 17	473	196	277	1,218	1,058	160	1,150	1,018	132
0018	Ward No. 18	809	354	455	2,095	1,720	375	1,937	1,646	291
0019	Ward No. 19	1,930	762	1,168	2,878	2,251	627	2,620	2,112	508
0020	Ward No. 20	3,207	1,253	1,954	4,585	3,494	1,091	4,138	3,260	878
0021	Ward No. 21	2,977	1,236	1,741	3,757	2,885	872	3,066	2,414	652

PRIMARY CENSUS ABSTRACT

CENSUS ABSTRACT

Industrial category of main workers													Name of Town/ Ward 2
Household industry									Other workers				
Cultivators			Agricultural labourers			workers			Persons	Males	Females		
Persons	Males	Females	Persons	Males	Females	Persons	Males	Females					
29	30	31	32	33	34	35	36	37	38	39	40		
83	78	5	173	173	-	8	8	-	170	145	25	Ward No. 9	
47	47	-	16	15	1	4	4	-	170	155	15	Ward No. 10	
25	25	-	98	96	2	-	-	-	437	370	67	Ward No. 11	
43	42	1	107	84	23	24	23	1	272	245	27	Ward No. 12	
242	232	10	750	701	49	181	160	21	2,374	2,085	289	Kharar (M)	
31	31	-	42	42	-	20	17	3	63	52	11	Ward No. 1	
25	23	2	20	18	2	4	2	2	309	253	56	Ward No. 2	
21	18	3	44	42	2	69	63	6	374	318	56	Ward No. 3	
12	12	-	63	63	-	4	3	1	270	241	29	Ward No. 4	
19	17	2	51	48	3	12	11	1	288	253	35	Ward No. 5	
-	-	-	134	131	3	7	6	1	147	130	17	Ward No. 6	
4	4	-	37	19	18	43	41	2	205	176	29	Ward No. 7	
70	68	2	55	54	1	5	2	3	303	282	21	Ward No. 8	
57	56	1	96	92	4	16	15	1	343	324	19	Ward No. 9	
3	3	-	208	192	16	1	-	1	72	56	16	Ward No. 10	
1,876	1,819	57	1,092	1,009	83	351	249	102	14,616	13,131	1,485	Ghatol (M)	
266	258	8	53	42	11	7	6	1	580	552	28	Ward No. 1	
18	17	1	13	13	-	14	8	6	973	862	111	Ward No. 2	
13	13	-	52	36	16	3	2	1	1,044	915	129	Ward No. 3	
2	2	-	1	1	-	5	4	1	700	627	73	Ward No. 4	
1	-	1	11	10	1	18	16	2	766	697	69	Ward No. 5	
47	47	-	34	33	1	8	3	5	748	692	56	Ward No. 6	
306	296	10	130	129	1	21	11	10	659	631	28	Ward No. 7	
352	339	13	173	161	12	42	34	8	421	396	25	Ward No. 8	
384	373	11	135	133	2	10	10	-	798	771	27	Ward No. 9	
190	184	6	178	173	5	69	40	29	754	720	34	Ward No. 10	
10	10	-	29	26	3	8	1	7	707	645	62	Ward No. 11	
71	70	1	117	115	2	30	11	19	778	728	50	Ward No. 12	
71	70	1	45	45	-	51	45	6	1,154	991	163	Ward No. 13	
5	5	-	9	9	-	9	8	1	674	572	102	Ward No. 14	
2	2	-	1	1	-	14	14	-	401	362	39	Ward No. 15	
42	40	2	26	23	3	28	25	3	1,675	1,386	289	Ward No. 16	
96	93	3	85	59	26	14	11	3	1,784	1,584	200	Ward No. 17	
286	252	34	293	189	104	1,088	848	240	51,078	41,547	9,531	Medinipur (M)	
25	24	1	34	26	8	60	46	14	2,110	1,728	382	Ward No. 1	
6	4	2	5	5	-	33	24	9	2,541	2,101	440	Ward No. 2	
14	12	2	4	1	3	22	17	5	2,421	1,936	485	Ward No. 3	
26	26	-	11	10	1	26	15	11	3,089	2,617	472	Ward No. 4	
8	7	1	1	-	1	14	5	9	1,502	1,194	308	Ward No. 5	
6	5	1	9	6	3	31	21	10	2,415	1,930	485	Ward No. 6	
3	2	1	1	-	1	25	13	12	1,165	796	369	Ward No. 7	
1	-	1	1	-	1	11	8	3	1,504	1,212	292	Ward No. 8	
12	12	-	17	14	3	31	27	4	2,349	2,004	345	Ward No. 9	
7	4	3	2	2	-	56	48	8	1,274	1,103	171	Ward No. 10	
6	3	3	5	3	2	46	29	17	2,377	2,046	331	Ward No. 11	
5	4	1	-	-	-	101	58	43	1,669	1,408	261	Ward No. 12	
7	7	-	3	2	1	134	119	15	2,118	1,776	342	Ward No. 13	
7	6	1	9	7	2	91	80	11	1,380	1,183	197	Ward No. 14	
38	31	7	38	19	19	105	94	11	2,335	1,872	463	Ward No. 15	
6	6	-	9	6	3	97	91	6	2,144	1,762	382	Ward No. 16	
5	4	1	1	1	-	6	4	2	1,138	1,009	129	Ward No. 17	
6	5	1	7	5	2	34	24	10	1,890	1,612	278	Ward No. 18	
40	39	1	10	5	5	29	21	8	2,541	2,047	494	Ward No. 19	
22	21	1	98	55	43	52	41	11	3,966	3,143	823	Ward No. 20	
10	9	1	9	7	2	38	27	11	3,009	2,371	638	Ward No. 21	

URBAN PRIMARY

Location code		Industrial category								
		Marginal workers			Cultivators			Agricultural labourers		
number	Name of Town/ Ward	Persons	Males	Females	Persons	Males	Females	Persons	Males	Females
1	2	41	42	43	44	45	46	47	48	49
0009	Ward No. 9	256	142	114	80	37	43	89	77	12
0010	Ward No. 10	208	133	75	2	2	-	158	103	55
0011	Ward No. 11	302	197	105	45	45	-	197	118	79
0012	Ward No. 12	71	43	28	9	7	2	43	23	20
801753	Kharar (M)	863	545	318	84	74	10	219	183	36
0001	Ward No. 1	170	144	26	2	2	-	109	105	4
0002	Ward No. 2	76	57	19	2	1	1	5	4	1
0003	Ward No. 3	73	45	28	8	5	3	2	2	-
0004	Ward No. 4	21	6	15	-	-	-	-	-	-
0005	Ward No. 5	43	28	15	2	2	-	15	14	1
0006	Ward No. 6	36	31	5	1	-	1	10	10	-
0007	Ward No. 7	3	2	1	1	-	1	1	1	-
0008	Ward No. 8	201	111	90	62	59	3	5	3	2
0009	Ward No. 9	136	70	66	6	5	1	60	33	27
0010	Ward No. 10	104	51	53	-	-	-	12	11	1
801754	Ghatal (M)	1,829	911	918	358	65	293	361	255	106
0001	Ward No. 1	379	294	85	22	9	13	171	127	44
0002	Ward No. 2	233	138	95	5	4	1	46	26	20
0003	Ward No. 3	23	11	12	-	-	-	11	6	5
0004	Ward No. 4	32	5	27	-	-	-	-	-	-
0005	Ward No. 5	32	15	17	5	1	4	-	-	-
0006	Ward No. 6	5	5	-	-	-	-	-	-	-
0007	Ward No. 7	472	59	413	282	28	254	30	12	18
0008	Ward No. 8	16	9	7	1	-	1	1	-	1
0009	Ward No. 9	67	30	37	11	11	-	10	9	1
0010	Ward No. 10	59	36	23	4	2	2	27	19	8
0011	Ward No. 11	19	11	8	1	1	-	3	1	2
0012	Ward No. 12	99	32	67	3	-	3	10	7	3
0013	Ward No. 13	61	45	16	5	3	2	4	4	-
0014	Ward No. 14	6	3	3	-	-	-	2	2	-
0015	Ward No. 15	41	32	9	1	-	1	1	-	1
0016	Ward No. 16	97	66	31	6	2	4	13	13	-
0017	Ward No. 17	188	120	68	12	4	8	32	29	3
801755	Medinipur (M)	7,263	4,361	2,902	208	88	120	200	89	111
0001	Ward No. 1	508	321	187	10	3	7	45	22	23
0002	Ward No. 2	241	162	79	7	4	3	1	-	1
0003	Ward No. 3	430	264	166	10	5	5	2	1	1
0004	Ward No. 4	148	67	81	13	6	7	5	3	2
0005	Ward No. 5	133	73	60	7	3	4	1	1	-
0006	Ward No. 6	190	108	82	5	1	4	6	3	3
0007	Ward No. 7	177	87	90	7	2	5	2	2	-
0008	Ward No. 8	53	33	20	-	-	-	2	1	1
0009	Ward No. 9	369	269	100	4	3	1	14	10	4
0010	Ward No. 10	307	209	98	8	-	8	-	-	-
0011	Ward No. 11	323	173	150	17	8	9	3	2	1
0012	Ward No. 12	290	175	115	13	5	8	1	1	-
0013	Ward No. 13	401	275	126	11	5	6	3	2	1
0014	Ward No. 14	326	239	87	5	2	3	4	3	1
0015	Ward No. 15	581	224	357	6	4	2	32	20	12
0016	Ward No. 16	422	257	165	10	3	7	5	3	2
0017	Ward No. 17	68	40	28	-	-	-	1	1	-
0018	Ward No. 18	158	74	84	1	-	1	3	1	2
0019	Ward No. 19	258	139	119	7	3	4	13	3	10
0020	Ward No. 20	447	234	213	23	10	13	36	4	32
0021	Ward No. 21	691	471	220	23	13	10	12	3	9

PRIMARY CENSUS ABSTRACT

CENSUS ABSTRACT

of marginal workers										Location code number
Household industry workers			Other workers			Non-workers			Name of Town/ Ward 2	
Persons	Males	Females	Persons	Males	Females	Persons	Males	Females		
50	51	52	53	54	55	56	57	58		
7	5	2	80	23	57	1,178	367	811	Ward No. 9	0009
1	1	-	47	27	20	773	256	517	Ward No. 10	0010
-	-	-	60	34	26	1,510	499	1,011	Ward No. 11	0011
3	1	2	16	12	4	1,006	330	676	Ward No. 12	0012
178	60	118	382	228	154	7,708	2,401	5,307	Kharar (M)	801753
25	14	11	34	23	11	572	171	401	Ward No. 1	0001
-	-	-	69	52	17	846	277	569	Ward No. 2	0002
8	3	5	55	35	20	986	303	683	Ward No. 3	0003
8	-	8	13	6	7	634	175	459	Ward No. 4	0004
4	2	2	22	10	12	804	248	556	Ward No. 5	0005
7	6	1	18	15	3	819	284	535	Ward No. 6	0006
-	-	-	1	1	-	490	143	347	Ward No. 7	0007
105	30	75	29	19	10	1,014	319	695	Ward No. 8	0008
16	4	12	54	28	26	974	277	697	Ward No. 9	0009
5	1	4	87	39	48	569	204	365	Ward No. 10	0010
179	14	165	931	577	354	34,827	10,763	24,064	Ghatal (M)	801754
6	1	5	180	157	23	2,070	605	1,465	Ward No. 1	0001
26	2	24	156	106	50	2,060	620	1,440	Ward No. 2	0002
2	-	2	10	5	5	1,963	579	1,384	Ward No. 3	0003
21	1	20	11	4	7	1,258	372	886	Ward No. 4	0004
2	-	2	25	14	11	1,568	466	1,102	Ward No. 5	0005
-	-	-	5	5	-	1,684	516	1,168	Ward No. 6	0006
43	2	41	117	17	100	1,874	672	1,202	Ward No. 7	0007
2	-	2	12	9	3	1,902	560	1,342	Ward No. 8	0008
2	-	2	44	10	34	2,464	650	1,814	Ward No. 9	0009
4	-	4	24	15	9	2,336	706	1,630	Ward No. 10	0010
-	-	-	15	9	6	1,584	470	1,114	Ward No. 11	0011
50	3	47	36	22	14	1,844	544	1,300	Ward No. 12	0012
6	2	4	46	36	10	2,738	907	1,831	Ward No. 13	0013
-	-	-	4	1	3	1,242	383	859	Ward No. 14	0014
-	-	-	39	32	7	917	307	610	Ward No. 15	0015
-	-	-	78	51	27	3,615	1,224	2,391	Ward No. 16	0016
15	3	12	129	84	45	3,708	1,182	2,526	Ward No. 17	0017
351	149	202	6,504	4,035	2,469	1,09,256	37,780	71,476	Medinipur (M)	801755
31	14	17	422	282	140	4,845	1,661	3,184	Ward No. 1	0001
24	12	12	209	146	63	5,657	1,936	3,721	Ward No. 2	0002
11	8	3	407	250	157	5,302	1,842	3,460	Ward No. 3	0003
4	2	2	126	56	70	5,486	2,029	3,457	Ward No. 4	0004
6	1	5	119	68	51	3,075	1,011	2,064	Ward No. 5	0005
41	9	32	138	95	43	4,705	1,624	3,081	Ward No. 6	0006
3	1	2	165	82	83	2,349	939	1,410	Ward No. 7	0007
-	-	-	51	32	19	2,612	864	1,748	Ward No. 8	0008
5	4	1	346	252	94	5,241	1,707	3,534	Ward No. 9	0009
4	2	2	295	207	88	3,415	1,186	2,229	Ward No. 10	0010
6	1	5	297	162	135	5,686	1,972	3,714	Ward No. 11	0011
35	17	18	241	152	89	3,347	1,041	2,306	Ward No. 12	0012
22	14	8	365	254	111	4,862	1,528	3,334	Ward No. 13	0013
17	7	10	300	227	73	3,214	1,023	2,191	Ward No. 14	0014
22	7	15	521	193	328	4,487	1,521	2,966	Ward No. 15	0015
42	21	21	365	230	135	4,730	1,567	3,163	Ward No. 16	0016
2	-	2	65	39	26	2,573	848	1,725	Ward No. 17	0017
11	2	9	143	71	72	3,744	1,202	2,542	Ward No. 18	0018
13	6	7	225	127	98	5,063	1,690	3,373	Ward No. 19	0019
13	2	11	375	218	157	8,505	3,033	5,472	Ward No. 20	0020
25	11	14	631	444	187	7,241	2,776	4,465	Ward No. 21	0021

URBAN PRIMARY

Location code number	Area in Square Kilometre	Name of Town/ Ward	Number of households	Total population (including institutional and houseless population)			Population in the age-group 0-6		
				Persons	Males	Females	Persons	Males	Females
1	2	3	4	5	6	7	8	9	10
0022		Ward No. 22	1,841	7,741	3,822	3,919	562	268	294
0023		Ward No. 23	1,355	5,380	2,705	2,675	358	194	164
0024		Ward No. 24	1,508	6,970	3,489	3,481	728	360	368
801756	21.40	Jhargram (M)	14,235	61,712	30,876	30,836	5,382	2,678	2,704
0001		Ward No. 1	926	4,061	2,081	1,980	379	197	182
0002		Ward No. 2	725	3,206	1,658	1,548	266	151	115
0003		Ward No. 3	755	3,711	1,875	1,836	394	183	211
0004		Ward No. 4	660	3,024	1,539	1,485	230	120	110
0005		Ward No. 5	923	3,950	1,990	1,960	315	162	153
0006		Ward No. 6	943	4,083	2,020	2,063	376	176	200
0007		Ward No. 7	627	2,625	1,305	1,320	256	137	119
0008		Ward No. 8	654	2,689	1,452	1,237	183	102	81
0009		Ward No. 9	1,222	5,001	2,500	2,501	465	226	239
0010		Ward No. 10	884	3,662	1,763	1,899	277	127	150
0011		Ward No. 11	629	2,870	1,363	1,507	296	136	160
0012		Ward No. 12	885	3,808	1,924	1,884	341	176	165
0013		Ward No. 13	1,447	6,038	3,005	3,033	475	235	240
0014		Ward No. 14	638	2,712	1,308	1,404	209	102	107
0015		Ward No. 15	949	4,207	2,137	2,070	439	222	217
0016		Ward No. 16	787	3,483	1,677	1,806	278	130	148
0017		Ward No. 17	581	2,582	1,279	1,303	203	96	107
801757	90.65	Kharagpur (M)	44,618	2,07,604	1,06,559	1,01,045	19,007	9,680	9,327
0001		Ward No. 1	1,557	6,662	3,302	3,360	526	273	253
0002		Ward No. 2	1,603	6,836	3,388	3,448	594	313	281
0003		Ward No. 3	1,249	6,247	3,133	3,114	739	393	346
0004		Ward No. 4	2,464	14,254	7,162	7,092	2,121	1,077	1,044
0005		Ward No. 5	1,666	8,776	4,466	4,310	993	515	478
0006		Ward No. 6	1,531	6,443	3,235	3,208	512	254	258
0007		Ward No. 7	1,321	6,237	3,084	3,153	470	231	239
0008		Ward No. 8	1,405	6,228	3,117	3,111	586	295	291
0009		Ward No. 9	1,550	6,922	3,547	3,375	616	328	288
0010		Ward No. 10	1,615	7,406	3,703	3,703	646	323	323
0011		Ward No. 11	1,572	7,034	3,617	3,417	683	315	368
0012		Ward No. 12	1,890	8,182	4,178	4,004	798	423	375
0013		Ward No. 13	128	496	250	246	39	19	20
0014		Ward No. 14	1,235	5,464	2,772	2,692	389	204	185
0016		Ward No. 16	1,348	6,420	3,189	3,231	577	297	280
0017		Ward No. 17	1,471	7,110	3,576	3,534	577	297	280
0019		Ward No. 19	1,486	6,886	3,431	3,455	515	257	258
0023		Ward No. 23	1,691	7,400	3,783	3,617	610	323	287
0024		Ward No. 24	2,576	10,988	5,473	5,515	1,057	542	515
0025		Ward No. 25	2,577	11,009	5,469	5,540	983	492	491
0027		Ward No. 27	153	691	357	334	59	32	27
0028		Ward No. 28	1,863	8,272	4,047	4,225	674	353	321
0029		Ward No. 29	1,642	7,970	3,972	3,998	825	402	423
0030		Ward No. 30	1,335	11,078	8,126	2,952	419	206	213
0031		Ward No. 31	1,192	5,356	2,612	2,744	596	292	304
0032		Ward No. 32	1,674	7,456	3,684	3,772	778	381	397
0033		Ward No. 33	2,011	8,204	4,126	4,078	758	392	366
0034		Ward No. 34	1,708	6,950	3,419	3,531	533	282	251
0035		Ward No. 35	1,105	4,627	2,341	2,286	334	169	165

PRIMARY CENSUS ABSTRACT

CENSUS ABSTRACT

Scheduled Castes population			Scheduled Tribes population			Literates			Name of Town/ Ward
Persons	Males	Females	Persons	Males	Females	Persons	Males	Females	
11	12	13	14	15	16	17	18	19	2
653	314	339	200	123	77	6,647	3,382	3,265	Ward No. 22
143	85	58	43	22	21	4,837	2,447	2,390	Ward No. 23
760	353	407	13	8	5	5,107	2,716	2,391	Ward No. 24
5,916	2,941	2,975	6,077	2,975	3,102	49,870	26,109	23,761	Jhargram (M)
1,073	540	533	645	329	316	2,862	1,593	1,269	Ward No. 1
306	156	150	226	118	108	2,692	1,446	1,246	Ward No. 2
419	193	226	484	239	245	2,906	1,583	1,323	Ward No. 3
77	35	42	59	30	29	2,593	1,363	1,230	Ward No. 4
199	100	99	137	72	65	3,301	1,729	1,572	Ward No. 5
268	134	134	298	139	159	3,176	1,688	1,488	Ward No. 6
151	72	79	566	267	299	1,765	913	852	Ward No. 7
173	92	81	194	117	77	2,275	1,239	1,036	Ward No. 8
400	195	205	269	128	141	4,192	2,193	1,999	Ward No. 9
127	60	67	186	37	149	3,307	1,610	1,697	Ward No. 10
870	408	462	64	25	39	2,035	1,044	991	Ward No. 11
519	254	265	530	263	267	2,941	1,588	1,353	Ward No. 12
547	286	261	1,249	630	619	4,971	2,567	2,404	Ward No. 13
154	82	72	254	126	128	2,379	1,172	1,207	Ward No. 14
371	198	173	644	327	317	3,255	1,752	1,503	Ward No. 15
140	69	71	97	45	52	3,040	1,499	1,541	Ward No. 16
122	67	55	175	83	92	2,180	1,130	1,050	Ward No. 17
19,164	9,497	9,667	7,694	3,782	3,912	1,61,741	87,221	74,520	Kharagpur (M)
557	294	263	487	234	253	5,690	2,898	2,792	Ward No. 1
332	162	170	149	71	78	5,650	2,866	2,784	Ward No. 2
118	62	56	34	13	21	4,062	2,130	1,932	Ward No. 3
43	22	21	12	9	3	7,842	4,244	3,598	Ward No. 4
601	306	295	243	126	117	6,326	3,383	2,943	Ward No. 5
1,277	637	640	24	14	10	5,590	2,861	2,729	Ward No. 6
908	435	473	319	151	168	5,360	2,710	2,650	Ward No. 7
211	112	99	218	110	108	4,942	2,601	2,341	Ward No. 8
616	319	297	74	49	25	5,554	3,005	2,549	Ward No. 9
794	384	410	442	219	223	5,682	2,993	2,689	Ward No. 10
786	397	389	346	162	184	5,629	3,036	2,593	Ward No. 11
429	213	216	256	117	139	6,062	3,278	2,784	Ward No. 12
-	-	-	-	-	-	433	229	204	Ward No. 13
241	115	126	17	7	10	4,850	2,495	2,355	Ward No. 14
379	188	191	80	45	35	5,363	2,770	2,593	Ward No. 16
290	144	146	55	28	27	5,925	3,091	2,834	Ward No. 17
187	99	88	73	36	37	5,828	3,007	2,821	Ward No. 19
666	327	339	186	92	94	6,153	3,220	2,933	Ward No. 23
799	386	413	659	328	331	8,056	4,233	3,823	Ward No. 24
1,221	599	622	759	382	377	8,816	4,558	4,258	Ward No. 25
194	93	101	76	38	38	468	272	196	Ward No. 27
1,769	840	929	298	147	151	6,878	3,503	3,375	Ward No. 28
3,198	1,602	1,596	1,013	498	515	4,985	2,824	2,161	Ward No. 29
272	137	135	60	30	30	10,355	7,812	2,543	Ward No. 30
438	211	227	312	145	167	3,599	1,956	1,643	Ward No. 31
1,057	502	555	986	488	498	5,167	2,809	2,358	Ward No. 32
711	344	367	87	37	50	6,582	3,445	3,137	Ward No. 33
428	221	207	409	196	213	5,849	2,907	2,942	Ward No. 34
642	346	296	20	10	10	4,045	2,085	1,960	Ward No. 35

URBAN PRIMARY

Location code		Illiterates			Total workers			Main workers		
number	Name of Town/ Ward	Persons	Males	Females	Persons	Males	Females	Persons	Males	Females
1	2	20	21	22	23	24	25	26	27	28
0022	Ward No. 22	1,094	440	654	2,847	2,013	834	2,564	1,882	682
0023	Ward No. 23	543	258	285	1,794	1,387	407	1,722	1,340	382
0024	Ward No. 24	1,863	773	1,090	2,333	1,836	497	1,946	1,547	399
801756	Jhargram (M)	11,842	4,767	7,075	21,857	16,530	5,327	18,709	15,009	3,700
0001	Ward No. 1	1,199	488	711	1,363	1,084	279	1,123	961	162
0002	Ward No. 2	514	212	302	1,125	881	244	1,014	835	179
0003	Ward No. 3	805	292	513	1,419	1,052	367	1,019	885	134
0004	Ward No. 4	431	176	255	1,000	829	171	939	794	145
0005	Ward No. 5	649	261	388	1,285	1,037	248	1,229	1,018	211
0006	Ward No. 6	907	332	575	1,673	1,177	496	1,247	1,006	241
0007	Ward No. 7	860	392	468	1,004	652	352	935	617	318
0008	Ward No. 8	414	213	201	1,001	837	164	929	785	144
0009	Ward No. 9	809	307	502	1,844	1,285	559	1,549	1,123	426
0010	Ward No. 10	355	153	202	1,342	981	361	1,087	861	226
0011	Ward No. 11	835	319	516	1,010	741	269	906	698	208
0012	Ward No. 12	867	336	531	1,299	986	313	1,014	817	197
0013	Ward No. 13	1,067	438	629	2,133	1,593	540	1,862	1,460	402
0014	Ward No. 14	333	136	197	944	702	242	859	663	196
0015	Ward No. 15	952	385	567	1,337	1,103	234	1,165	1,022	143
0016	Ward No. 16	443	178	265	1,120	839	281	1,015	796	219
0017	Ward No. 17	402	149	253	958	751	207	817	668	149
801757	Kharagpur (M)	45,863	19,338	26,525	68,612	54,252	14,360	54,843	46,053	8,790
0001	Ward No. 1	972	404	568	2,123	1,717	406	1,900	1,555	345
0002	Ward No. 2	1,186	522	664	2,619	1,872	747	1,889	1,519	370
0003	Ward No. 3	2,185	1,003	1,182	2,538	1,799	739	1,747	1,446	301
0004	Ward No. 4	6,412	2,918	3,494	4,973	3,888	1,085	3,955	3,390	565
0005	Ward No. 5	2,450	1,083	1,367	2,779	2,391	388	2,264	1,984	280
0006	Ward No. 6	853	374	479	2,539	1,842	697	1,530	1,306	224
0007	Ward No. 7	877	374	503	2,239	1,775	464	1,815	1,535	280
0008	Ward No. 8	1,286	516	770	2,543	1,828	715	1,797	1,462	335
0009	Ward No. 9	1,368	542	826	2,352	1,961	391	1,940	1,687	253
0010	Ward No. 10	1,724	710	1,014	2,220	1,860	360	1,814	1,557	257
0011	Ward No. 11	1,405	581	824	2,181	1,851	330	1,871	1,637	234
0012	Ward No. 12	2,120	900	1,220	2,443	2,105	338	2,296	2,017	279
0013	Ward No. 13	63	21	42	126	107	19	101	91	10
0014	Ward No. 14	614	277	337	1,642	1,363	279	1,553	1,317	236
0016	Ward No. 16	1,057	419	638	2,423	1,867	556	1,781	1,534	247
0017	Ward No. 17	1,185	485	700	2,107	1,760	347	1,599	1,410	189
0019	Ward No. 19	1,058	424	634	2,242	1,830	412	1,951	1,627	324
0023	Ward No. 23	1,247	563	684	2,308	1,965	343	2,015	1,757	258
0024	Ward No. 24	2,932	1,240	1,692	4,012	3,014	998	2,890	2,340	550
0025	Ward No. 25	2,193	911	1,282	3,761	2,991	770	2,920	2,404	516
0027	Ward No. 27	223	85	138	180	153	27	160	144	16
0028	Ward No. 28	1,394	544	850	2,813	2,109	704	2,586	1,988	598
0029	Ward No. 29	2,985	1,148	1,837	2,350	1,953	397	2,010	1,713	297
0030	Ward No. 30	723	314	409	1,735	1,402	333	1,539	1,282	257
0031	Ward No. 31	1,757	656	1,101	1,651	1,326	325	1,251	1,045	206
0032	Ward No. 32	2,289	875	1,414	2,574	1,981	593	1,756	1,407	349
0033	Ward No. 33	1,622	681	941	3,062	2,432	630	2,596	2,165	431
0034	Ward No. 34	1,101	512	589	2,529	1,816	713	1,943	1,532	411
0035	Ward No. 35	582	256	326	1,548	1,294	254	1,374	1,202	172

PRIMARY CENSUS ABSTRACT

CENSUS ABSTRACT

Industrial category of main workers													Name of Town/ Ward
Household industry									Other workers				
Cultivators			Agricultural labourers			workers			Persons	Males	Females		
Persons	Males	Females	Persons	Males	Females	Persons	Males	Females	Persons	Males	Females	2	
29	30	31	32	33	34	35	36	37	38	39	40		
6	4	2	13	9	4	10	7	3	2,535	1,862	673	Ward No. 22	
1	1	-	1	1	-	3	2	1	1,717	1,336	381	Ward No. 23	
19	16	3	5	5	-	33	27	6	1,889	1,499	390	Ward No. 24	
292	269	23	660	417	243	498	285	213	17,259	14,038	3,221	Jhargram (M)	
71	67	4	33	24	9	12	9	3	1,007	861	146	Ward No. 1	
8	7	1	13	10	3	46	24	22	947	794	153	Ward No. 2	
88	81	7	60	45	15	42	14	28	829	745	84	Ward No. 3	
3	2	1	-	-	-	18	12	6	918	780	138	Ward No. 4	
9	8	1	2	-	2	30	16	14	1,188	994	194	Ward No. 5	
8	8	-	8	8	-	30	26	4	1,201	964	237	Ward No. 6	
2	2	-	282	127	155	8	5	3	643	483	160	Ward No. 7	
42	42	-	45	45	-	19	11	8	823	687	136	Ward No. 8	
15	12	3	10	6	4	84	67	17	1,440	1,038	402	Ward No. 9	
10	9	1	1	1	-	12	4	8	1,064	847	217	Ward No. 10	
6	6	-	2	-	2	14	9	5	884	683	201	Ward No. 11	
12	9	3	152	105	47	9	7	2	841	696	145	Ward No. 12	
6	5	1	31	30	1	79	22	57	1,746	1,403	343	Ward No. 13	
-	-	-	5	4	1	6	4	2	848	655	193	Ward No. 14	
6	6	-	2	2	-	30	21	9	1,127	993	134	Ward No. 15	
3	2	1	7	4	3	39	30	9	966	760	206	Ward No. 16	
3	3	-	7	6	1	20	4	16	787	655	132	Ward No. 17	
299	217	82	719	559	160	1,220	915	305	52,605	44,362	8,243	Kharagpur (M)	
3	2	1	5	5	-	19	18	1	1,873	1,530	343	Ward No. 1	
-	-	-	8	8	-	48	38	10	1,833	1,473	360	Ward No. 2	
6	2	4	16	14	2	73	49	24	1,652	1,381	271	Ward No. 3	
40	26	14	58	41	17	212	176	36	3,645	3,147	498	Ward No. 4	
52	48	4	43	27	16	12	10	2	2,157	1,899	258	Ward No. 5	
10	7	3	3	3	-	22	15	7	1,495	1,281	214	Ward No. 6	
4	3	1	40	31	9	27	19	8	1,744	1,482	262	Ward No. 7	
7	7	-	18	12	6	61	48	13	1,711	1,395	316	Ward No. 8	
6	4	2	15	10	5	37	30	7	1,882	1,643	239	Ward No. 9	
17	17	-	24	16	8	49	36	13	1,724	1,488	236	Ward No. 10	
1	1	-	15	11	4	46	36	10	1,809	1,589	220	Ward No. 11	
6	4	2	6	5	1	10	6	4	2,274	2,002	272	Ward No. 12	
-	-	-	3	2	1	1	1	-	97	88	9	Ward No. 13	
4	3	1	1	1	-	21	14	7	1,527	1,299	228	Ward No. 14	
3	2	1	12	9	3	54	7	47	1,712	1,516	196	Ward No. 16	
8	4	4	7	5	2	46	37	9	1,538	1,364	174	Ward No. 17	
13	1	12	11	7	4	40	28	12	1,887	1,591	296	Ward No. 19	
1	1	-	9	6	3	25	21	4	1,980	1,729	251	Ward No. 23	
24	16	8	70	58	12	51	39	12	2,745	2,227	518	Ward No. 24	
16	10	6	144	117	27	54	40	14	2,706	2,237	469	Ward No. 25	
-	-	-	2	2	-	-	-	-	158	142	16	Ward No. 27	
12	7	5	6	2	4	30	16	14	2,538	1,963	575	Ward No. 28	
6	4	2	160	132	28	46	42	4	1,798	1,535	263	Ward No. 29	
11	11	-	10	10	-	25	19	6	1,493	1,242	251	Ward No. 30	
1	1	-	10	7	3	27	21	6	1,213	1,016	197	Ward No. 31	
2	2	-	12	10	2	7	6	1	1,735	1,389	346	Ward No. 32	
7	2	5	5	3	2	92	76	16	2,492	2,084	408	Ward No. 33	
39	32	7	6	5	1	42	32	10	1,856	1,463	393	Ward No. 34	
-	-	-	-	-	-	43	35	8	1,331	1,167	164	Ward No. 35	

URBAN PRIMARY

Location code		Industrial category								
		Marginal workers			Cultivators			Agricultural labourers		
number	Name of Town/ Ward	Persons	Males	Females	Persons	Males	Females	Persons	Males	Females
1	2	41	42	43	44	45	46	47	48	49
0022	Ward No. 22	283	131	152	11	3	8	3	1	2
0023	Ward No. 23	72	47	25	1	1	-	3	2	1
0024	Ward No. 24	387	289	98	9	4	5	3	-	3
801756	Jhargram (M)	3,148	1,521	1,627	112	61	51	250	104	146
0001	Ward No. 1	240	123	117	13	9	4	66	15	51
0002	Ward No. 2	111	46	65	3	3	-	3	-	3
0003	Ward No. 3	400	167	233	25	14	11	100	44	56
0004	Ward No. 4	61	35	26	4	3	1	-	-	-
0005	Ward No. 5	56	19	37	4	2	2	1	-	1
0006	Ward No. 6	426	171	255	2	1	1	5	3	2
0007	Ward No. 7	69	35	34	2	2	-	6	2	4
0008	Ward No. 8	72	52	20	3	3	-	6	5	1
0009	Ward No. 9	295	162	133	15	8	7	27	19	8
0010	Ward No. 10	255	120	135	6	1	5	6	3	3
0011	Ward No. 11	104	43	61	1	-	1	1	-	1
0012	Ward No. 12	285	169	116	7	3	4	10	5	5
0013	Ward No. 13	271	133	138	7	3	4	11	6	5
0014	Ward No. 14	85	39	46	5	2	3	1	-	1
0015	Ward No. 15	172	81	91	3	2	1	4	1	3
0016	Ward No. 16	105	43	62	4	-	4	-	-	-
0017	Ward No. 17	141	83	58	8	5	3	3	1	2
801757	Kharagpur (M)	13,769	8,199	5,570	384	155	229	685	423	262
0001	Ward No. 1	223	162	61	10	5	5	5	3	2
0002	Ward No. 2	730	353	377	37	14	23	12	6	6
0003	Ward No. 3	791	353	438	9	1	8	14	8	6
0004	Ward No. 4	1,018	498	520	11	4	7	16	10	6
0005	Ward No. 5	515	407	108	6	1	5	71	64	7
0006	Ward No. 6	1,009	536	473	8	6	2	10	7	3
0007	Ward No. 7	424	240	184	11	4	7	44	29	15
0008	Ward No. 8	746	366	380	13	6	7	26	8	18
0009	Ward No. 9	412	274	138	10	6	4	3	-	3
0010	Ward No. 10	406	303	103	11	2	9	23	13	10
0011	Ward No. 11	310	214	96	9	4	5	28	14	14
0012	Ward No. 12	147	88	59	15	5	10	3	3	-
0013	Ward No. 13	25	16	9	-	-	-	2	2	-
0014	Ward No. 14	89	46	43	11	1	10	-	-	-
0016	Ward No. 16	642	333	309	22	11	11	5	2	3
0017	Ward No. 17	508	350	158	11	6	5	10	2	8
0019	Ward No. 19	291	203	88	19	6	13	7	3	4
0023	Ward No. 23	293	208	85	5	2	3	11	6	5
0024	Ward No. 24	1,122	674	448	36	14	22	103	81	22
0025	Ward No. 25	841	587	254	28	19	9	174	130	44
0027	Ward No. 27	20	9	11	-	-	-	1	-	1
0028	Ward No. 28	227	121	106	31	10	21	1	-	1
0029	Ward No. 29	340	240	100	5	2	3	13	11	2
0030	Ward No. 30	196	120	76	9	7	2	1	1	-
0031	Ward No. 31	400	281	119	4	2	2	3	2	1
0032	Ward No. 32	818	574	244	7	4	3	10	3	7
0033	Ward No. 33	466	267	199	23	3	20	2	-	2
0034	Ward No. 34	586	284	302	18	9	9	86	15	71
0035	Ward No. 35	174	92	82	5	1	4	1	-	1

PRIMARY CENSUS ABSTRACT

CENSUS ABSTRACT

of marginal workers

Household industry workers			Other workers			Non-workers			Name of Town/ Ward	Location code number
Persons	Males	Females	Persons	Males	Females	Persons	Males	Females		
50	51	52	53	54	55	56	57	58	2	1
2	-	2	267	127	140	4,894	1,809	3,085	Ward No. 22	0022
-	-	-	68	44	24	3,586	1,318	2,268	Ward No. 23	0023
12	8	4	363	277	86	4,637	1,653	2,984	Ward No. 24	0024
218	68	150	2,568	1,288	1,280	39,855	14,346	25,509	Jhargram (M)	801756
9	1	8	152	98	54	2,698	997	1,701	Ward No. 1	0001
8	1	7	97	42	55	2,081	777	1,304	Ward No. 2	0002
15	4	11	260	105	155	2,292	823	1,469	Ward No. 3	0003
2	-	2	55	32	23	2,024	710	1,314	Ward No. 4	0004
-	-	-	51	17	34	2,665	953	1,712	Ward No. 5	0005
4	1	3	415	166	249	2,410	843	1,567	Ward No. 6	0006
2	2	-	59	29	30	1,621	653	968	Ward No. 7	0007
-	-	-	63	44	19	1,688	615	1,073	Ward No. 8	0008
7	5	2	246	130	116	3,157	1,215	1,942	Ward No. 9	0009
9	4	5	234	112	122	2,320	782	1,538	Ward No. 10	0010
1	-	1	101	43	58	1,860	622	1,238	Ward No. 11	0011
13	9	4	255	152	103	2,509	938	1,571	Ward No. 12	0012
129	36	93	124	88	36	3,905	1,412	2,493	Ward No. 13	0013
-	-	-	79	37	42	1,768	606	1,162	Ward No. 14	0014
3	3	-	162	75	87	2,870	1,034	1,836	Ward No. 15	0015
8	-	8	93	43	50	2,363	838	1,525	Ward No. 16	0016
8	2	6	122	75	47	1,624	528	1,096	Ward No. 17	0017
729	423	306	11,971	7,198	4,773	1,38,992	52,307	86,685	Kharagpur (M)	801757
5	3	2	203	151	52	4,539	1,585	2,954	Ward No. 1	0001
59	44	15	622	289	333	4,217	1,516	2,701	Ward No. 2	0002
13	6	7	755	338	417	3,709	1,334	2,375	Ward No. 3	0003
49	30	19	942	454	488	9,281	3,274	6,007	Ward No. 4	0004
28	9	19	410	333	77	5,997	2,075	3,922	Ward No. 5	0005
83	39	44	908	484	424	3,904	1,393	2,511	Ward No. 6	0006
22	15	7	347	192	155	3,998	1,309	2,689	Ward No. 7	0007
19	8	11	688	344	344	3,685	1,289	2,396	Ward No. 8	0008
14	3	11	385	265	120	4,570	1,586	2,984	Ward No. 9	0009
17	13	4	355	275	80	5,186	1,843	3,343	Ward No. 10	0010
87	73	14	186	123	63	4,853	1,766	3,087	Ward No. 11	0011
1	-	1	128	80	48	5,739	2,073	3,666	Ward No. 12	0012
-	-	-	23	14	9	370	143	227	Ward No. 13	0013
5	3	2	73	42	31	3,822	1,409	2,413	Ward No. 14	0014
69	11	58	546	309	237	3,997	1,322	2,675	Ward No. 16	0016
7	5	2	480	337	143	5,003	1,816	3,187	Ward No. 17	0017
11	5	6	254	189	65	4,644	1,601	3,043	Ward No. 19	0019
2	1	1	275	199	76	5,092	1,818	3,274	Ward No. 23	0023
49	36	13	934	543	391	6,976	2,459	4,517	Ward No. 24	0024
40	29	11	599	409	190	7,248	2,478	4,770	Ward No. 25	0025
-	-	-	19	9	10	511	204	307	Ward No. 27	0027
1	-	1	194	111	83	5,459	1,938	3,521	Ward No. 28	0028
8	7	1	314	220	94	5,620	2,019	3,601	Ward No. 29	0029
2	1	1	184	111	73	9,343	6,724	2,619	Ward No. 30	0030
54	34	20	339	243	96	3,705	1,286	2,419	Ward No. 31	0031
15	8	7	786	559	227	4,882	1,703	3,179	Ward No. 32	0032
10	5	5	431	259	172	5,142	1,694	3,448	Ward No. 33	0033
37	25	12	445	235	210	4,421	1,603	2,818	Ward No. 34	0034
22	10	12	146	81	65	3,079	1,047	2,032	Ward No. 35	0035

Section – II

**Tables based on Households
Amenities and Assets
(Rural /Urban) at District and
Sub-District level**

Table -1: Households by Ownership Status and by Number of Dwelling rooms occupied in the District, 2011

Name of district	Ownership status	Number of dwelling rooms	Number of households								
			Total			Scheduled Castes			Scheduled Tribes		
			Total	Rural	Urban	Total	Rural	Urban	Total	Rural	Urban
1	2	3	4	5	6	7	8	9	10	11	12
District - Paschim Medinipur (19344)	Owned	No exclusive room	46,802	45,246	1,556	10,819	10,611	208	11,045	10,972	73
		One room	6,08,235	5,73,022	35,213	1,44,069	1,36,377	7,692	1,19,752	1,16,984	2,768
		Two rooms	3,73,140	3,28,489	44,651	75,794	68,439	7,355	43,746	41,632	2,114
		Three rooms	81,679	63,549	18,130	10,615	8,835	1,780	7,314	6,717	597
		3+ rooms	93,085	73,001	20,084	11,291	9,285	2,006	4,355	3,968	387
	Rented	No exclusive room	627	279	348	47	32	15	50	40	10
		One room	14,909	3,931	10,978	1,952	698	1,254	946	464	482
		Two rooms	13,545	2,606	10,939	1,514	469	1,045	842	337	505
		Three rooms	3,331	778	2,553	297	87	210	157	47	110
		3+ rooms	950	167	783	76	15	61	44	18	26
	Others	No exclusive room	2,673	2,507	166	515	499	16	702	688	14
		One room	15,626	11,742	3,884	3,896	2,799	1,097	2,643	2,391	252
		Two rooms	5,208	3,064	2,144	1,162	627	535	511	367	144
Three rooms		1,800	763	1,037	347	82	265	98	65	33	
3+ rooms		659	425	234	105	68	37	32	19	13	
District - Paschim Medinipur (19344)	Total	No exclusive room	50,102	48,032	2,070	11,381	11,142	239	11,797	11,700	97
		One room	6,38,770	5,88,695	50,075	1,49,917	1,39,874	10,043	1,23,341	1,19,839	3,502
		Two rooms	3,91,893	3,34,159	57,734	78,470	69,535	8,935	45,099	42,336	2,763
		Three rooms	86,810	65,090	21,720	11,259	9,004	2,255	7,569	6,829	740
		3+ rooms	94,694	73,593	21,101	11,472	9,368	2,104	4,431	4,005	426

Data Source:-Census of India, 2011, HH- series Tables on Houses, Household amenities and assets.

Table - 2 : Percentage distribution of Households living in Permanent,

Sl. No.	Name of Sub - District	Total			Permanent
		Permanent	Semi permanent	Temporary	
1	2	3	4	5	6
1	Sub-District - Binpur - II (1934402441)	4,574 (13.67%)	16,759 (50.1%)	11,959 (35.75%)	4,055 (12.6%)
2	Sub-District - Binpur - I (1934402442)	3,561 (13.24%)	9,660 (35.92%)	13,595 (50.55%)	3,561 (13.24%)
3	Sub-District - Garbeta - II (1934402443)	4,285 (14.19%)	21,757 (72.05%)	4,068 (13.47%)	4,285 (14.19%)
4	Sub-District - Garbeta - I (1934402444)	9,658 (21.01%)	30,304 (65.92%)	5,855 (12.74%)	8,832 (20.16%)
5	Sub-District - Garbeta - III (1934402445)	6,684 (19.54%)	24,446 (71.46%)	2,915 (8.52%)	4,779 (15.85%)
6	Sub-District - Chandrakona - I (1934402446)	3,418 (11.34%)	23,752 (78.83%)	2,894 (9.61%)	3,418 (11.34%)
7	Sub-District - Chandrakona - II (1934402447)	3,460 (13.27%)	20,312 (77.92%)	2,162 (8.29%)	3,460 (13.27%)
8	Sub-District - Ghatal (1934402448)	13,071 (28.37%)	27,677 (60.07%)	5,279 (11.46%)	13,071 (28.37%)
9	Sub-District - Daspur - I (1934402449)	16,648 (37.95%)	22,595 (51.5%)	4,541 (10.35%)	16,648 (37.95%)
10	Sub-District - Daspur - II (1934402450)	22,718 (44.88%)	23,230 (45.89%)	4,570 (9.03%)	22,718 (44.88%)
11	Sub-District - Keshpur (1934402451)	4,426 (6.39%)	52,102 (75.17%)	12,658 (18.26%)	4,426 (6.39%)
12	Sub-District - Salbani (1934402452)	3,948 (13.73%)	17,759 (61.74%)	6,998 (24.33%)	3,948 (13.73%)
13	Sub-District - Midnapore (1934402453)	10,001 (23.63%)	17,247 (40.76%)	14,971 (35.38%)	10,001 (23.63%)
14	Sub-District - Jhargram (1934402454)	4,302 (11.36%)	18,410 (48.61%)	15,079 (39.81%)	4,302 (11.36%)
15	Sub-District - Jamboni (1934402455)	2,673 (10.62%)	13,035 (51.79%)	9,438 (37.5%)	2,673 (10.62%)
16	Sub-District - Gopiballavpur - II (1934402456)	4,839 (20.89%)	7,796 (33.66%)	10,488 (45.28%)	4,839 (20.89%)
17	Sub-District - Gopiballavpur - I (1934402457)	4,409 (19.3%)	6,494 (28.43%)	11,835 (51.81%)	4,409 (19.3%)
18	Sub-District - Nayagram (1934402458)	1,646 (5.18%)	15,045 (47.36%)	14,992 (47.2%)	1,646 (5.18%)
19	Sub-District - Sankrail (1934402459)	2,320 (10.6%)	10,514 (48.05%)	8,938 (40.85%)	2,320 (10.6%)
20	Sub-District - Kharagpur - I (1934402460)	23,473 (44.7%)	15,952 (30.38%)	13,039 (24.83%)	10,320 (28.98%)
21	Sub-District - Kharagpur - II (1934402461)	6,243 (14.07%)	20,890 (47.07%)	17,223 (38.8%)	6,243 (14.07%)
22	Sub-District - Debra (1934402462)	12,716 (19.28%)	39,622 (60.07%)	13,483 (20.44%)	11,227 (17.92%)
23	Sub-District - Pingla (1934402463)	4,710 (10.06%)	33,131 (70.74%)	8,921 (19.05%)	4,710 (10.06%)
24	Sub-District - Sabang (1934402464)	8,260 (13.21%)	43,999 (70.34%)	10,197 (16.3%)	8,260 (13.21%)
25	Sub-District - Narayangarh (1934402465)	6,876 (10.04%)	32,119 (46.9%)	29,229 (42.68%)	5,805 (8.75%)
26	Sub-District - Keshiary (1934402466)	2,472 (7.05%)	16,016 (45.68%)	16,551 (47.21%)	2,472 (7.05%)
27	Sub-District - Dantan - I (1934402467)	5,521 (14.55%)	12,904 (34.01%)	19,469 (51.31%)	4,868 (13.33%)
28	Sub-District - Dantan - II (1934402468)	3,043 (9.39%)	14,080 (43.44%)	15,245 (47.04%)	3,043 (9.39%)
29	Sub-District - Mohanpur (1934402469)	2,683 (11.14%)	9,229 (38.32%)	12,149 (50.44%)	2,683 (11.14%)
30	Sub-District - Area not under any Sub-district (1934499999)	83,583 (68.81%)	29,285 (24.11%)	8,180 (6.73%)	0 (0%)
District - Paschim Medinipur (19344)		286,221 (22.68%)	646,121 (51.19%)	326,921 (25.9%)	183,022 (16.49%)

1.Data Source:-Census of India, 2011, HH- series Tables on Houses, Household amenities and assets.

Note :

Permanent : Permanent houses refer to those houses whose walls & roofs are made of pucca materials, i.e., where burnt bricks, G.I. Sheets or other metal sheets, stone, cement, concrete is used for wall and tiles, slate, shingle, corrugated iron, zinc or other metal sheets, asbestos sheets, bricks, lime and stone and RBC/RCC concrete are used for roof.

Semi Permanent : Semi permanent houses refer to those houses made of other types of materials.

Temporary : Temporary houses refer to those houses having wall and roofs made of Kutchha materials, i.e., where, grass, leaves, reeds, bamboo, mud and unburnt bricks are used for the construction of walls and grass, leaves, reeds, bamboo thatch, mud, unburnt bricks and wood etc. are used for roofs.

Semi permanent and Temporary Houses , 2011

Rural		Urban			Name of Sub-District
Semi permanent	Temporary	Permanent	Semi permanent	Temporary	
7	8	9	10	11	2
16,183 (50.27%)	11,798 (36.65%)	519 (41.29%)	576 (45.82%)	161 (12.81%)	Sub-District - Binpur - II (1934402441)
9,660 (35.92%)	13,595 (50.55%)	0 (0%)	0 (0%)	0 (0%)	Sub-District - Binpur - I (1934402442)
21,757 (72.05%)	4,068 (13.47%)	0 (0%)	0 (0%)	0 (0%)	Sub-District - Garbeta - II (1934402443)
29,201 (66.65%)	5,624 (12.84%)	826 (38.21%)	1,103 (51.02%)	231 (10.68%)	Sub-District - Garbeta - I (1934402444)
22,608 (74.99%)	2,609 (8.65%)	1,905 (46.94%)	1,838 (45.29%)	306 (7.54%)	Sub-District - Garbeta - III (1934402445)
23,752 (78.83%)	2,894 (9.61%)	0 (0%)	0 (0%)	0 (0%)	Sub-District - Chandrakona - I (1934402446)
20,312 (77.92%)	2,162 (8.29%)	0 (0%)	0 (0%)	0 (0%)	Sub-District - Chandrakona - II (1934402447)
27,677 (60.07%)	5,279 (11.46%)	0 (0%)	0 (0%)	0 (0%)	Sub-District - Ghatal (1934402448)
22,595 (51.5%)	4,541 (10.35%)	0 (0%)	0 (0%)	0 (0%)	Sub-District - Daspur - I (1934402449)
23,230 (45.89%)	4,570 (9.03%)	0 (0%)	0 (0%)	0 (0%)	Sub-District - Daspur - II (1934402450)
52,102 (75.17%)	12,658 (18.26%)	0 (0%)	0 (0%)	0 (0%)	Sub-District - Keshpur (1934402451)
17,759 (61.74%)	6,998 (24.33%)	0 (0%)	0 (0%)	0 (0%)	Sub-District - Salbani (1934402452)
17,247 (40.76%)	14,971 (35.38%)	0 (0%)	0 (0%)	0 (0%)	Sub-District - Midnapore (1934402453)
18,410 (48.61%)	15,079 (39.81%)	0 (0%)	0 (0%)	0 (0%)	Sub-District - Jhargram (1934402454)
13,035 (51.79%)	9,438 (37.5%)	0 (0%)	0 (0%)	0 (0%)	Sub-District - Jamboni (1934402455)
7,796 (33.66%)	10,488 (45.28%)	0 (0%)	0 (0%)	0 (0%)	Sub-District - Gopiballavpur - II (1934402456)
6,494 (28.43%)	11,835 (51.81%)	0 (0%)	0 (0%)	0 (0%)	Sub-District - Gopiballavpur - I (1934402457)
15,045 (47.36%)	14,992 (47.2%)	0 (0%)	0 (0%)	0 (0%)	Sub-District - Nayagram (1934402458)
10,514 (48.05%)	8,938 (40.85%)	0 (0%)	0 (0%)	0 (0%)	Sub-District - Sankrail (1934402459)
13,229 (37.15%)	12,031 (33.78%)	13,153 (77.82%)	2,723 (16.11%)	1,008 (5.96%)	Sub-District - Kharagpur - I (1934402460)
20,890 (47.07%)	17,223 (38.8%)	0 (0%)	0 (0%)	0 (0%)	Sub-District - Kharagpur - II (1934402461)
38,099 (60.83%)	13,172 (21.03%)	1,489 (44.74%)	1,523 (45.76%)	311 (9.34%)	Sub-District - Debra (1934402462)
33,131 (70.74%)	8,921 (19.05%)	0 (0%)	0 (0%)	0 (0%)	Sub-District - Pingla (1934402463)
43,999 (70.34%)	10,197 (16.3%)	0 (0%)	0 (0%)	0 (0%)	Sub-District - Sabang (1934402464)
31,598 (47.6%)	28,725 (43.28%)	1,071 (50.9%)	521 (24.76%)	504 (23.95%)	Sub-District - Narayangarh (1934402465)
16,016 (45.68%)	16,551 (47.21%)	0 (0%)	0 (0%)	0 (0%)	Sub-District - Keshiary (1934402466)
12,658 (34.66%)	18,950 (51.88%)	653 (46.05%)	246 (17.35%)	519 (36.6%)	Sub-District - Dantan - I (1934402467)
14,080 (43.44%)	15,245 (47.04%)	0 (0%)	0 (0%)	0 (0%)	Sub-District - Dantan - II (1934402468)
9,229 (38.32%)	12,149 (50.44%)	0 (0%)	0 (0%)	0 (0%)	Sub-District - Mohanpur (1934402469)
0 (0%)	0 (0%)	83,583 (68.81%)	29,285 (24.11%)	8,180 (6.73%)	Sub-District - Area not under any Sub-district (1934499999)
608,306 (54.82%)	315,701 (28.45%)	103,199 (67.58%)	37,815 (24.76%)	11,220 (7.35%)	District - Paschim Medinipur (19344)

Table -3 : Number and Percentage of Households

Sl. No.	Name of Sub-District	Total/ Rural/ Urban	Total Number of households	Number and percentage of Household			
				Tap water from treated source	Tap water from untreated source	Covered well	Un-covered well
1	2	3	4	5	6	7	8
1	Sub-District - Binpur - II (1934402441)	Total	33,452	2,327 (6.96%)	498 (1.49%)	404 (1.21%)	12,209 (36.5%)
		Rural	32,195	2,187 (6.79%)	223 (0.69%)	385 (1.2%)	11,942 (37.09%)
		Urban	1,257	140 (11.14%)	275 (21.88%)	19 (1.51%)	267 (21.24%)
2	Sub-District - Binpur - I (1934402442)	Total	26,893	1,893 (7.04%)	791 (2.94%)	310 (1.15%)	7,574 (28.16%)
		Rural	26,893	1,893 (7.04%)	791 (2.94%)	310 (1.15%)	7,574 (28.16%)
		Urban	0 (0%)	0 (0%)	0 (0%)	0 (0%)	0 (0%)
3	Sub-District - Garbeta - II (1934402443)	Total	30,198	1,688 (5.59%)	1,738 (5.76%)	268 (0.89%)	6,719 (22.25%)
		Rural	30,198	1,688 (5.59%)	1,738 (5.76%)	268 (0.89%)	6,719 (22.25%)
		Urban	0 (0%)	0 (0%)	0 (0%)	0 (0%)	0 (0%)
4	Sub-District - Garbeta - I (1934402444)	Total	45,974	10,741 (23.36%)	5,258 (11.44%)	467 (1.02%)	3,328 (7.24%)
		Rural	43,812	9,249 (21.11%)	5,250 (11.98%)	410 (0.94%)	3,168 (7.23%)
		Urban	2,162	1,492 (69.01%)	8 (0.37%)	57 (2.64%)	160 (7.4%)
5	Sub-District - Garbeta - III (1934402445)	Total	34,208	11,647 (34.05%)	4,067 (11.89%)	443 (1.3%)	5,264 (15.39%)
		Rural	30,150	9,698 (32.17%)	3,045 (10.1%)	286 (0.95%)	4,925 (16.33%)
		Urban	4,058	1,949 (48.03%)	1,022 (25.18%)	157 (3.87%)	339 (8.35%)
6	Sub-District - Chandrakona - I (1934402446)	Total	30,129	2,802 (9.3%)	6,005 (19.93%)	84 (0.28%)	75 (0.25%)
		Rural	30,129	2,802 (9.3%)	6,005 (19.93%)	84 (0.28%)	75 (0.25%)
		Urban	0 (0%)	0 (0%)	0 (0%)	0 (0%)	0 (0%)
7	Sub-District - Chandrakona - II (1934402447)	Total	26,067	2,864 (10.99%)	2,843 (10.91%)	134 (0.51%)	2,908 (11.16%)
		Rural	26,067	2,864 (10.99%)	2,843 (10.91%)	134 (0.51%)	2,908 (11.16%)
		Urban	0 (0%)	0 (0%)	0 (0%)	0 (0%)	0 (0%)
8	Sub-District - Ghatal (1934402448)	Total	46,076	2,172 (4.71%)	2,776 (6.02%)	62 (0.13%)	7 (0.02%)
		Rural	46,076	2,172 (4.71%)	2,776 (6.02%)	62 (0.13%)	7 (0.02%)
		Urban	0 (0%)	0 (0%)	0 (0%)	0 (0%)	0 (0%)
9	Sub-District - Daspur - I (1934402449)	Total	43,873	1,712 (3.9%)	8,443 (19.24%)	127 (0.29%)	24 (0.05%)
		Rural	43,873	1,712 (3.9%)	8,443 (19.24%)	127 (0.29%)	24 (0.05%)
		Urban	0 (0%)	0 (0%)	0 (0%)	0 (0%)	0 (0%)
10	Sub-District - Daspur - II (1934402450)	Total	50,618	3,727 (7.36%)	1,992 (3.94%)	144 (0.28%)	12 (0.02%)
		Rural	50,618	3,727 (7.36%)	1,992 (3.94%)	144 (0.28%)	12 (0.02%)
		Urban	0 (0%)	0 (0%)	0 (0%)	0 (0%)	0 (0%)
11	Sub-District - Keshpur (1934402451)	Total	69,314	10,007 (14.44%)	4,633 (6.68%)	485 (0.7%)	1,521 (2.19%)
		Rural	69,314	10,007 (14.44%)	4,633 (6.68%)	485 (0.7%)	1,521 (2.19%)
		Urban	0 (0%)	0 (0%)	0 (0%)	0 (0%)	0 (0%)
12	Sub-District - Saibani (1934402452)	Total	28,762	2,190 (7.61%)	3,966 (13.79%)	574 (2%)	8,633 (30.02%)
		Rural	28,762	2,190 (7.61%)	3,966 (13.79%)	574 (2%)	8,633 (30.02%)
		Urban	0 (0%)	0 (0%)	0 (0%)	0 (0%)	0 (0%)
13	Sub-District - Midnapore (1934402453)	Total	42,318	6,065 (14.33%)	473 (1.12%)	327 (0.77%)	4,435 (10.48%)
		Rural	42,318	6,065 (14.33%)	473 (1.12%)	327 (0.77%)	4,435 (10.48%)
		Urban	0 (0%)	0 (0%)	0 (0%)	0 (0%)	0 (0%)
14	Sub-District - Jhargram (1934402454)	Total	37,875	1,435 (3.79%)	232 (0.61%)	1,816 (4.79%)	23,865 (63.01%)
		Rural	37,875	1,435 (3.79%)	232 (0.61%)	1,816 (4.79%)	23,865 (63.01%)
		Urban	0 (0%)	0 (0%)	0 (0%)	0 (0%)	0 (0%)
15	Sub-District - Jamboni (1934402455)	Total	25,168	367 (1.46%)	77 (0.31%)	1,204 (4.78%)	15,936 (63.32%)
		Rural	25,168	367 (1.46%)	77 (0.31%)	1,204 (4.78%)	15,936 (63.32%)
		Urban	0 (0%)	0 (0%)	0 (0%)	0 (0%)	0 (0%)
16	Sub-District - Gopiballavpur - II (1934402456)	Total	23,161	1,207 (5.21%)	363 (1.57%)	241 (1.04%)	4,595 (19.84%)
		Rural	23,161	1,207 (5.21%)	363 (1.57%)	241 (1.04%)	4,595 (19.84%)
		Urban	0 (0%)	0 (0%)	0 (0%)	0 (0%)	0 (0%)

by main source of Drinking water, 2011.

having following source of drinking water						Total/ Rural/ Urban	Name of Sub-District
Handpump	Tubewell/borehole	Spring	River/ canal	Tank/ pond/ lake	Other Sources		
9	10	11	12	13	14	3	2
7,675 (22.94%)	8,723 (26.08%)	403 (1.2%)	1,021 (3.05%)	51 (0.15%)	141 (0.42%)	Total	Sub-District - Binpur - II (1934402441)
7,638 (23.72%)	8,287 (25.74%)	403 (1.25%)	1,020 (3.17%)	51 (0.16%)	59 (0.18%)	Rural	
37 (2.94%)	436 (34.69%)	0 (0%)	1 (0.08%)	0 (0%)	82 (6.52%)	Urban	
10,131 (37.67%)	5,992 (22.28%)	8 (0.03%)	57 (0.21%)	14 (0.05%)	123 (0.46%)	Total	Sub-District - Binpur - I (1934402442)
10,131 (37.67%)	5,992 (22.28%)	8 (0.03%)	57 (0.21%)	14 (0.05%)	123 (0.46%)	Rural	
0 (0%)	0 (0%)	0 (0%)	0 (0%)	0 (0%)	0 (0%)	Urban	
12,291 (40.7%)	6,953 (23.02%)	76 (0.25%)	110 (0.36%)	31 (0.1%)	324 (1.07%)	Total	Sub-District - Garbeta - II (1934402443)
12,291 (40.7%)	6,953 (23.02%)	76 (0.25%)	110 (0.36%)	31 (0.1%)	324 (1.07%)	Rural	
0 (0%)	0 (0%)	0 (0%)	0 (0%)	0 (0%)	0 (0%)	Urban	
12,439 (27.06%)	13,356 (29.05%)	1 (0%)	32 (0.07%)	9 (0.02%)	343 (0.75%)	Total	Sub-District - Garbeta - I (1934402444)
12,206 (27.86%)	13,224 (30.18%)	1 (0%)	32 (0.07%)	7 (0.02%)	265 (0.6%)	Rural	
233 (10.78%)	132 (6.11%)	0 (0%)	0 (0%)	2 (0.09%)	78 (3.61%)	Urban	
2,965 (8.67%)	9,634 (28.16%)	0 (0%)	6 (0.02%)	3 (0.01%)	179 (0.52%)	Total	Sub-District - Garbeta - III (1934402445)
2,928 (9.71%)	9,083 (30.13%)	0 (0%)	6 (0.02%)	3 (0.01%)	176 (0.58%)	Rural	
37 (0.91%)	551 (13.58%)	0 (0%)	0 (0%)	0 (0%)	3 (0.07%)	Urban	
10,646 (35.33%)	10,482 (34.79%)	2 (0.01%)	12 (0.04%)	12 (0.04%)	9 (0.03%)	Total	Sub-District - Chandrakona - I (1934402446)
10,646 (35.33%)	10,482 (34.79%)	2 (0.01%)	12 (0.04%)	12 (0.04%)	9 (0.03%)	Rural	
0 (0%)	0 (0%)	0 (0%)	0 (0%)	0 (0%)	0 (0%)	Urban	
9,375 (35.97%)	7,605 (29.17%)	0 (0%)	17 (0.07%)	12 (0.05%)	309 (1.19%)	Total	Sub-District - Chandrakona - II (1934402447)
9,375 (35.97%)	7,605 (29.17%)	0 (0%)	17 (0.07%)	12 (0.05%)	309 (1.19%)	Rural	
0 (0%)	0 (0%)	0 (0%)	0 (0%)	0 (0%)	0 (0%)	Urban	
37,497 (81.38%)	3,529 (7.66%)	0 (0%)	8 (0.02%)	14 (0.03%)	11 (0.02%)	Total	Sub-District - Ghatal (1934402448)
37,497 (81.38%)	3,529 (7.66%)	0 (0%)	8 (0.02%)	14 (0.03%)	11 (0.02%)	Rural	
0 (0%)	0 (0%)	0 (0%)	0 (0%)	0 (0%)	0 (0%)	Urban	
21,636 (49.32%)	11,799 (26.89%)	3 (0.01%)	6 (0.01%)	15 (0.03%)	108 (0.25%)	Total	Sub-District - Daspur - I (1934402449)
21,636 (49.32%)	11,799 (26.89%)	3 (0.01%)	6 (0.01%)	15 (0.03%)	108 (0.25%)	Rural	
0 (0%)	0 (0%)	0 (0%)	0 (0%)	0 (0%)	0 (0%)	Urban	
31,589 (62.41%)	13,043 (25.77%)	2 (0%)	10 (0.02%)	17 (0.03%)	82 (0.16%)	Total	Sub-District - Daspur - II (1934402450)
31,589 (62.41%)	13,043 (25.77%)	2 (0%)	10 (0.02%)	17 (0.03%)	82 (0.16%)	Rural	
0 (0%)	0 (0%)	0 (0%)	0 (0%)	0 (0%)	0 (0%)	Urban	
26,310 (37.96%)	25,839 (37.28%)	3 (0%)	23 (0.03%)	62 (0.09%)	431 (0.62%)	Total	Sub-District - Keshpur (1934402451)
26,310 (37.96%)	25,839 (37.28%)	3 (0%)	23 (0.03%)	62 (0.09%)	431 (0.62%)	Rural	
0 (0%)	0 (0%)	0 (0%)	0 (0%)	0 (0%)	0 (0%)	Urban	
4,717 (16.4%)	8,176 (28.43%)	21 (0.07%)	269 (0.94%)	74 (0.26%)	142 (0.49%)	Total	Sub-District - Salbani (1934402452)
4,717 (16.4%)	8,176 (28.43%)	21 (0.07%)	269 (0.94%)	74 (0.26%)	142 (0.49%)	Rural	
0 (0%)	0 (0%)	0 (0%)	0 (0%)	0 (0%)	0 (0%)	Urban	
20,356 (48.1%)	10,172 (24.04%)	3 (0.01%)	21 (0.05%)	14 (0.03%)	452 (1.07%)	Total	Sub-District - Midnapore (1934402453)
20,356 (48.1%)	10,172 (24.04%)	3 (0.01%)	21 (0.05%)	14 (0.03%)	452 (1.07%)	Rural	
0 (0%)	0 (0%)	0 (0%)	0 (0%)	0 (0%)	0 (0%)	Urban	
5,531 (14.6%)	4,784 (12.63%)	45 (0.12%)	57 (0.15%)	28 (0.07%)	82 (0.22%)	Total	Sub-District - Jhargram (1934402454)
5,531 (14.6%)	4,784 (12.63%)	45 (0.12%)	57 (0.15%)	28 (0.07%)	82 (0.22%)	Rural	
0 (0%)	0 (0%)	0 (0%)	0 (0%)	0 (0%)	0 (0%)	Urban	
4,482 (17.81%)	2,375 (9.44%)	141 (0.56%)	306 (1.22%)	5 (0.02%)	275 (1.09%)	Total	Sub-District - Jamboni (1934402455)
4,482 (17.81%)	2,375 (9.44%)	141 (0.56%)	306 (1.22%)	5 (0.02%)	275 (1.09%)	Rural	
0 (0%)	0 (0%)	0 (0%)	0 (0%)	0 (0%)	0 (0%)	Urban	
12,329 (53.23%)	4,291 (18.53%)	0 (0%)	103 (0.44%)	1 (0%)	31 (0.13%)	Total	Sub-District - Gopiballavpur - II (1934402456)
12,329 (53.23%)	4,291 (18.53%)	0 (0%)	103 (0.44%)	1 (0%)	31 (0.13%)	Rural	
0 (0%)	0 (0%)	0 (0%)	0 (0%)	0 (0%)	0 (0%)	Urban	

Table -3 : Number and Percentage of Households

Sl. No.	Name of Sub-District	Total/ Rural/ Urban	Total Number of households	Number and percentage of Household			
				Tap water from treated source	Tap water from untreated source	Covered well	Un-covered well
1	2	3	4	5	6	7	8
17	Sub-District - Gopiballavpur - I (1934402457)	Total	22,845	1,169 (5.12%)	136 (0.6%)	251 (1.1%)	8,425 (36.88%)
		Rural	22,845	1,169 (5.12%)	136 (0.6%)	251 (1.1%)	8,425 (36.88%)
		Urban	0 (0%)	0 (0%)	0 (0%)	0 (0%)	0 (0%)
18	Sub-District - Nayagram (1934402458)	Total	31,766	613 (1.93%)	1,081 (3.4%)	412 (1.3%)	20,152 (63.44%)
		Rural	31,766	613 (1.93%)	1,081 (3.4%)	412 (1.3%)	20,152 (63.44%)
		Urban	0 (0%)	0 (0%)	0 (0%)	0 (0%)	0 (0%)
19	Sub-District - Sankrail (1934402459)	Total	21,881	193 (0.88%)	612 (2.8%)	160 (0.73%)	3,037 (13.88%)
		Rural	21,881	193 (0.88%)	612 (2.8%)	160 (0.73%)	3,037 (13.88%)
		Urban	0 (0%)	0 (0%)	0 (0%)	0 (0%)	0 (0%)
20	Sub-District - Kharagpur - I (1934402460)	Total	52,512	14,678 (27.95%)	2,070 (3.94%)	775 (1.48%)	11,447 (21.8%)
		Rural	35,611	2,045 (5.74%)	1,288 (3.62%)	606 (1.7%)	9,262 (26.01%)
		Urban	16,901	12,633 (74.75%)	782 (4.63%)	169 (1%)	2,185 (12.93%)
21	Sub-District - Kharagpur - II (1934402461)	Total	44,384	934 (2.1%)	1,666 (3.75%)	62 (0.14%)	106 (0.24%)
		Rural	44,384	934 (2.1%)	1,666 (3.75%)	62 (0.14%)	106 (0.24%)
		Urban	0 (0%)	0 (0%)	0 (0%)	0 (0%)	0 (0%)
22	Sub-District - Debra (1934402462)	Total	65,964	2,076 (3.15%)	3,487 (5.29%)	89 (0.13%)	14 (0.02%)
		Rural	62,636	1,534 (2.45%)	3,108 (4.96%)	78 (0.12%)	12 (0.02%)
		Urban	3,328	542 (16.29%)	379 (11.39%)	11 (0.33%)	2 (0.06%)
23	Sub-District - Pingla (1934402463)	Total	46,835	501 (1.07%)	1,807 (3.86%)	88 (0.19%)	18 (0.04%)
		Rural	46,835	501 (1.07%)	1,807 (3.86%)	88 (0.19%)	18 (0.04%)
		Urban	0 (0%)	0 (0%)	0 (0%)	0 (0%)	0 (0%)
24	Sub-District - Sabang (1934402464)	Total	62,548	837 (1.34%)	4,576 (7.32%)	137 (0.22%)	3 (0%)
		Rural	62,548	837 (1.34%)	4,576 (7.32%)	137 (0.22%)	3 (0%)
		Urban	0 (0%)	0 (0%)	0 (0%)	0 (0%)	0 (0%)
25	Sub-District - Narayangarh (1934402465)	Total	68,480	2,614 (3.82%)	2,182 (3.19%)	133 (0.19%)	153 (0.22%)
		Rural	66,376	2,458 (3.7%)	2,118 (3.19%)	124 (0.19%)	153 (0.23%)
		Urban	2,104	156 (7.41%)	64 (3.04%)	9 (0.43%)	0 (0%)
26	Sub-District - Keshiary (1934402466)	Total	35,059	1,548 (4.42%)	1,140 (3.25%)	327 (0.93%)	1,869 (5.33%)
		Rural	35,059	1,548 (4.42%)	1,140 (3.25%)	327 (0.93%)	1,869 (5.33%)
		Urban	0 (0%)	0 (0%)	0 (0%)	0 (0%)	0 (0%)
27	Sub-District - Dantan - I (1934402467)	Total	37,943	292 (0.77%)	518 (1.37%)	36 (0.09%)	5 (0.01%)
		Rural	36,525	283 (0.77%)	399 (1.09%)	32 (0.09%)	5 (0.01%)
		Urban	1,418	9 (0.63%)	119 (8.39%)	4 (0.28%)	0 (0%)
28	Sub-District - Dantan - II (1934402468)	Total	32,410	1,330 (4.1%)	2,480 (7.65%)	69 (0.21%)	2 (0.01%)
		Rural	32,410	1,330 (4.1%)	2,480 (7.65%)	69 (0.21%)	2 (0.01%)
		Urban	0 (0%)	0 (0%)	0 (0%)	0 (0%)	0 (0%)
29	Sub-District - Mohanpur (1934402469)	Total	24,084	1,126 (4.68%)	702 (2.91%)	13 (0.05%)	12 (0.05%)
		Rural	24,084	1,126 (4.68%)	702 (2.91%)	13 (0.05%)	12 (0.05%)
		Urban	0 (0%)	0 (0%)	0 (0%)	0 (0%)	0 (0%)
30	Sub-District - Not under any sub-district (1934499999)	Total	1,21,472	85,062 (70.03%)	4,311 (3.55%)	3,540 (2.91%)	16,301 (13.42%)
		Rural	0 (0%)	0 (0%)	0 (0%)	0 (0%)	0 (0%)
		Urban	1,21,472	85,062 (70.03%)	4,311 (3.55%)	3,540 (2.91%)	16,301 (13.42%)
District - Paschim Medinipur (19344)	Total	12,62,269	175,817 (13.93%)	70,923 (5.62%)	13,182 (1.04%)	158,649 (12.57%)	
		11,09,569	73,834 (6.65%)	63,963 (5.76%)	9,216 (0.83%)	139,395 (12.56%)	
		1,52,700	101,983 (66.79%)	6,960 (4.56%)	3,966 (2.6%)	19,254 (12.61%)	

Note: Percentage is given in brackets after the number of households.

Data Source:-Census of India, 2011, HH- series Tables on Houses, Household amenities and assets.

by main source of Drinking water, 2011.

having following source of drinking water						Total/ Rural/ Urban	Name of Sub-District
Handpump	Tubewell/borehole	Spring	River/ canal	Tank/ pond/ lake	Other Sources		
9	10	11	12	13	14	3	2
6,874 (30.09%)	5,653 (24.75%)	38 (0.17%)	273 (1.2%)	7 (0.03%)	19 (0.08%)	Total	Sub-District - Gopiballavpur - I (1934402457)
6,874 (30.09%)	5,653 (24.75%)	38 (0.17%)	273 (1.2%)	7 (0.03%)	19 (0.08%)	Rural	
0 (0%)	0 (0%)	0 (0%)	0 (0%)	0 (0%)	0 (0%)	Urban	
5,339 (16.81%)	3,608 (11.36%)	275 (0.87%)	159 (0.5%)	3 (0.01%)	124 (0.39%)	Total	Sub-District - Nayagram (1934402458)
5,339 (16.81%)	3,608 (11.36%)	275 (0.87%)	159 (0.5%)	3 (0.01%)	124 (0.39%)	Rural	
0 (0%)	0 (0%)	0 (0%)	0 (0%)	0 (0%)	0 (0%)	Urban	
13,961 (63.8%)	3,854 (17.61%)	1 (0%)	18 (0.08%)	34 (0.16%)	11 (0.05%)	Total	Sub-District - Sankrail (1934402459)
13,961 (63.8%)	3,854 (17.61%)	1 (0%)	18 (0.08%)	34 (0.16%)	11 (0.05%)	Rural	
0 (0%)	0 (0%)	0 (0%)	0 (0%)	0 (0%)	0 (0%)	Urban	
15,319 (29.17%)	7,522 (14.32%)	41 (0.08%)	42 (0.08%)	30 (0.06%)	588 (1.12%)	Total	Sub-District - Kharagpur - I (1934402460)
15,022 (42.18%)	7,065 (19.84%)	38 (0.11%)	39 (0.11%)	17 (0.05%)	229 (0.64%)	Rural	
297 (1.76%)	457 (2.7%)	3 (0.02%)	3 (0.02%)	13 (0.08%)	359 (2.12%)	Urban	
35,050 (78.97%)	6,487 (14.62%)	0 (0%)	6 (0.01%)	20 (0.05%)	53 (0.12%)	Total	Sub-District - Kharagpur - II (1934402461)
35,050 (78.97%)	6,487 (14.62%)	0 (0%)	6 (0.01%)	20 (0.05%)	53 (0.12%)	Rural	
0 (0%)	0 (0%)	0 (0%)	0 (0%)	0 (0%)	0 (0%)	Urban	
39,467 (59.83%)	20,543 (31.14%)	1 (0%)	24 (0.04%)	81 (0.12%)	182 (0.28%)	Total	Sub-District - Debra (1934402462)
37,956 (60.6%)	19,683 (31.42%)	1 (0%)	23 (0.04%)	62 (0.1%)	179 (0.29%)	Rural	
1,511 (45.4%)	860 (25.84%)	0 (0%)	1 (0.03%)	19 (0.57%)	3 (0.09%)	Urban	
40,063 (85.54%)	4,072 (8.69%)	1 (0%)	6 (0.01%)	234 (0.5%)	45 (0.1%)	Total	Sub-District - Pingla (1934402463)
40,063 (85.54%)	4,072 (8.69%)	1 (0%)	6 (0.01%)	234 (0.5%)	45 (0.1%)	Rural	
0 (0%)	0 (0%)	0 (0%)	0 (0%)	0 (0%)	0 (0%)	Urban	
53,086 (84.87%)	3,593 (5.74%)	0 (0%)	48 (0.08%)	249 (0.4%)	19 (0.03%)	Total	Sub-District - Sabang (1934402464)
53,086 (84.87%)	3,593 (5.74%)	0 (0%)	48 (0.08%)	249 (0.4%)	19 (0.03%)	Rural	
0 (0%)	0 (0%)	0 (0%)	0 (0%)	0 (0%)	0 (0%)	Urban	
48,321 (70.56%)	14,616 (21.34%)	0 (0%)	27 (0.04%)	39 (0.06%)	395 (0.58%)	Total	Sub-District - Narayangarh (1934402465)
47,267 (71.21%)	13,813 (20.81%)	0 (0%)	26 (0.04%)	39 (0.06%)	378 (0.57%)	Rural	
1,054 (50.1%)	803 (38.17%)	0 (0%)	1 (0.05%)	0 (0%)	17 (0.81%)	Urban	
26,640 (75.99%)	3,395 (9.68%)	4 (0.01%)	2 (0.01%)	2 (0.01%)	132 (0.38%)	Total	Sub-District - Keshiary (1934402466)
26,640 (75.99%)	3,395 (9.68%)	4 (0.01%)	2 (0.01%)	2 (0.01%)	132 (0.38%)	Rural	
0 (0%)	0 (0%)	0 (0%)	0 (0%)	0 (0%)	0 (0%)	Urban	
35,308 (93.06%)	1,327 (3.5%)	0 (0%)	2 (0.01%)	38 (0.1%)	417 (1.1%)	Total	Sub-District - Dantan - I (1934402467)
34,212 (93.67%)	1,139 (3.12%)	0 (0%)	2 (0.01%)	38 (0.1%)	415 (1.14%)	Rural	
1,096 (77.29%)	188 (13.26%)	0 (0%)	0 (0%)	0 (0%)	2 (0.14%)	Urban	
26,888 (82.96%)	1,327 (4.09%)	1 (0%)	3 (0.01%)	196 (0.6%)	114 (0.35%)	Total	Sub-District - Dantan - II (1934402468)
26,888 (82.96%)	1,327 (4.09%)	1 (0%)	3 (0.01%)	196 (0.6%)	114 (0.35%)	Rural	
0 (0%)	0 (0%)	0 (0%)	0 (0%)	0 (0%)	0 (0%)	Urban	
19,759 (82.04%)	2,400 (9.97%)	0 (0%)	1 (0%)	32 (0.13%)	39 (0.16%)	Total	Sub-District - Mohanpur (1934402469)
19,759 (82.04%)	2,400 (9.97%)	0 (0%)	1 (0%)	32 (0.13%)	39 (0.16%)	Rural	
0 (0%)	0 (0%)	0 (0%)	0 (0%)	0 (0%)	0 (0%)	Urban	
3,966 (3.26%)	7,563 (6.23%)	120 (0.1%)	8 (0.01%)	44 (0.04%)	557 (0.46%)	Total	Sub-District - Not under any sub-district (1934499999)
0 (0%)	0 (0%)	0 (0%)	0 (0%)	0 (0%)	0 (0%)	Rural	
3,966 (3.26%)	7,563 (6.23%)	120 (0.1%)	8 (0.01%)	44 (0.04%)	557 (0.46%)	Urban	
600,010 (47.53%)	232,713 (18.44%)	1,190 (0.09%)	2,677 (0.21%)	1,371 (0.11%)	5,737 (0.45%)	Total	District - Paschim Medinipur (19344)
591,779 (53.33%)	221,723 (19.98%)	1,067 (0.1%)	2,663 (0.24%)	1,293 (0.12%)	4,636 (0.42%)	Rural	
8,231 (5.39%)	10,990 (7.2%)	123 (0.08%)	14 (0.01%)	78 (0.05%)	1,101 (0.72%)	Urban	

Table - 4 : Number and Percentage of Households

Sl. No.	Name of Sub-District	Total/ Rural/ Urban	Total number of households	Number and Percentage of households		
				Electricity	Kerosene	Solar
1	2	3	4	5	6	7
1	Sub-District - Binpur - II (1934402441)	Total	33,452	11,026 (32.96%)	20,322 (60.75%)	1,754 (5.24%)
		Rural	32,195	10,203 (31.69%)	19,907 (61.83%)	1,751 (5.44%)
		Urban	1,257	823 (65.47%)	415 (33.02%)	3 (0.24%)
2	Sub-District - Binpur - I (1934402442)	Total	26,893	9,131 (33.95%)	17,345 (64.5%)	371 (1.38%)
		Rural	26,893	9,131 (33.95%)	17,345 (64.5%)	371 (1.38%)
		Urban	0 (0%)	0 (0%)	0 (0%)	0 (0%)
3	Sub-District - Garbeta - II (1934402443)	Total	30,198	16,161 (53.52%)	13,629 (45.13%)	240 (0.79%)
		Rural	30,198	16,161 (53.52%)	13,629 (45.13%)	240 (0.79%)
		Urban	0 (0%)	0 (0%)	0 (0%)	0 (0%)
4	Sub-District - Garbeta - I (1934402444)	Total	45,974	23,919 (52.03%)	21,297 (46.32%)	431 (0.94%)
		Rural	43,812	22,323 (50.95%)	20,794 (47.46%)	431 (0.98%)
		Urban	2,162	1,596 (73.82%)	503 (23.27%)	0 (0%)
5	Sub-District - Garbeta - III (1934402445)	Total	34,208	17,596 (51.44%)	15,894 (46.46%)	479 (1.4%)
		Rural	30,150	14,903 (49.43%)	14,795 (49.07%)	324 (1.07%)
		Urban	4,058	2,693 (66.36%)	1,099 (27.08%)	155 (3.82%)
6	Sub-District - Chandrakona - I (1934402446)	Total	30,129	15,972 (53.01%)	13,761 (45.67%)	215 (0.71%)
		Rural	30,129	15,972 (53.01%)	13,761 (45.67%)	215 (0.71%)
		Urban	0 (0%)	0 (0%)	0 (0%)	0 (0%)
7	Sub-District - Chandrakona - II (1934402447)	Total	26,067	11,568 (44.38%)	14,035 (53.84%)	231 (0.89%)
		Rural	26,067	11,568 (44.38%)	14,035 (53.84%)	231 (0.89%)
		Urban	0 (0%)	0 (0%)	0 (0%)	0 (0%)
8	Sub-District - Ghatal (1934402448)	Total	46,076	26,305 (57.09%)	19,207 (41.69%)	235 (0.51%)
		Rural	46,076	26,305 (57.09%)	19,207 (41.69%)	235 (0.51%)
		Urban	0 (0%)	0 (0%)	0 (0%)	0 (0%)
9	Sub-District - Daspur - I (1934402449)	Total	43,873	30,502 (69.52%)	12,642 (28.81%)	366 (0.83%)
		Rural	43,873	30,502 (69.52%)	12,642 (28.81%)	366 (0.83%)
		Urban	0 (0%)	0 (0%)	0 (0%)	0 (0%)
10	Sub-District - Daspur - II (1934402450)	Total	50,618	36,858 (72.82%)	12,838 (25.36%)	499 (0.99%)
		Rural	50,618	36,858 (72.82%)	12,838 (25.36%)	499 (0.99%)
		Urban	0 (0%)	0 (0%)	0 (0%)	0 (0%)
11	Sub-District - Keshpur (1934402451)	Total	69,314	47,873 (69.07%)	20,118 (29.02%)	594 (0.86%)
		Rural	69,314	47,873 (69.07%)	20,118 (29.02%)	594 (0.86%)
		Urban	0 (0%)	0 (0%)	0 (0%)	0 (0%)
12	Sub-District - Salbani (1934402452)	Total	28,762	16,998 (59.1%)	11,182 (38.88%)	342 (1.19%)
		Rural	28,762	16,998 (59.1%)	11,182 (38.88%)	342 (1.19%)
		Urban	0 (0%)	0 (0%)	0 (0%)	0 (0%)
13	Sub-District - Midnapore (1934402453)	Total	42,318	26,297 (62.14%)	15,189 (35.89%)	544 (1.29%)
		Rural	42,318	26,297 (62.14%)	15,189 (35.89%)	544 (1.29%)
		Urban	0 (0%)	0 (0%)	0 (0%)	0 (0%)
14	Sub-District - Jhargram (1934402454)	Total	37,875	14,342 (37.87%)	22,875 (60.4%)	338 (0.89%)
		Rural	37,875	14,342 (37.87%)	22,875 (60.4%)	338 (0.89%)
		Urban	0 (0%)	0 (0%)	0 (0%)	0 (0%)
15	Sub-District - Jamboni (1934402455)	Total	25,168	8,724 (34.66%)	15,938 (63.33%)	437 (1.74%)
		Rural	25,168	8,724 (34.66%)	15,938 (63.33%)	437 (1.74%)
		Urban	0 (0%)	0 (0%)	0 (0%)	0 (0%)
16	Sub-District - Gopiballavpur - II (1934402456)	Total	23,161	8,045 (34.74%)	14,927 (64.45%)	148 (0.64%)
		Rural	23,161	8,045 (34.74%)	14,927 (64.45%)	148 (0.64%)
		Urban	0 (0%)	0 (0%)	0 (0%)	0 (0%)

by main source of Lighting, 2011.

having following main source of lighting			Total/ Rural/ Urban	Name of Sub-District
Other oil	Any other	No lighting		
8	9	10	3	2
132 (0.39%)	3 (0.01%)	215 (0.64%)	Total	Sub-District - Binpur - II (1934402441)
116 (0.36%)	3 (0.01%)	215 (0.67%)	Rural	
16 (1.27%)	0 (0%)	0 (0%)	Urban	
7 (0.03%)	4 (0.01%)	35 (0.13%)	Total	Sub-District - Binpur - I (1934402442)
7 (0.03%)	4 (0.01%)	35 (0.13%)	Rural	
0 (0%)	0 (0%)	0 (0%)	Urban	
31 (0.1%)	14 (0.05%)	123 (0.41%)	Total	Sub-District - Garbeta - II (1934402443)
31 (0.1%)	14 (0.05%)	123 (0.41%)	Rural	
0 (0%)	0 (0%)	0 (0%)	Urban	
164 (0.36%)	10 (0.02%)	153 (0.33%)	Total	Sub-District - Garbeta - I (1934402444)
117 (0.27%)	5 (0.01%)	142 (0.32%)	Rural	
47 (2.17%)	5 (0.23%)	11 (0.51%)	Urban	
65 (0.19%)	11 (0.03%)	163 (0.48%)	Total	Sub-District - Garbeta - III (1934402445)
50 (0.17%)	9 (0.03%)	69 (0.23%)	Rural	
15 (0.37%)	2 (0.05%)	94 (2.32%)	Urban	
15 (0.05%)	5 (0.02%)	161 (0.53%)	Total	Sub-District - Chandrakona - I (1934402446)
15 (0.05%)	5 (0.02%)	161 (0.53%)	Rural	
0 (0%)	0 (0%)	0 (0%)	Urban	
20 (0.08%)	9 (0.03%)	204 (0.78%)	Total	Sub-District - Chandrakona - II (1934402447)
20 (0.08%)	9 (0.03%)	204 (0.78%)	Rural	
0 (0%)	0 (0%)	0 (0%)	Urban	
43 (0.09%)	2 (0%)	284 (0.62%)	Total	Sub-District - Ghatal (1934402448)
43 (0.09%)	2 (0%)	284 (0.62%)	Rural	
0 (0%)	0 (0%)	0 (0%)	Urban	
126 (0.29%)	7 (0.02%)	230 (0.52%)	Total	Sub-District - Daspur - I (1934402449)
126 (0.29%)	7 (0.02%)	230 (0.52%)	Rural	
0 (0%)	0 (0%)	0 (0%)	Urban	
149 (0.29%)	17 (0.03%)	257 (0.51%)	Total	Sub-District - Daspur - II (1934402450)
149 (0.29%)	17 (0.03%)	257 (0.51%)	Rural	
0 (0%)	0 (0%)	0 (0%)	Urban	
203 (0.29%)	12 (0.02%)	514 (0.74%)	Total	Sub-District - Keshpur (1934402451)
203 (0.29%)	12 (0.02%)	514 (0.74%)	Rural	
0 (0%)	0 (0%)	0 (0%)	Urban	
92 (0.32%)	6 (0.02%)	142 (0.49%)	Total	Sub-District - Salbani (1934402452)
92 (0.32%)	6 (0.02%)	142 (0.49%)	Rural	
0 (0%)	0 (0%)	0 (0%)	Urban	
112 (0.26%)	9 (0.02%)	167 (0.39%)	Total	Sub-District - Midnapore (1934402453)
112 (0.26%)	9 (0.02%)	167 (0.39%)	Rural	
0 (0%)	0 (0%)	0 (0%)	Urban	
55 (0.15%)	69 (0.18%)	196 (0.52%)	Total	Sub-District - Jhargram (1934402454)
55 (0.15%)	69 (0.18%)	196 (0.52%)	Rural	
0 (0%)	0 (0%)	0 (0%)	Urban	
17 (0.07%)	2 (0.01%)	50 (0.2%)	Total	Sub-District - Jamboni (1934402455)
17 (0.07%)	2 (0.01%)	50 (0.2%)	Rural	
0 (0%)	0 (0%)	0 (0%)	Urban	
23 (0.1%)	3 (0.01%)	15 (0.06%)	Total	Sub-District - Gopiballavpur - II (1934402456)
23 (0.1%)	3 (0.01%)	15 (0.06%)	Rural	
0 (0%)	0 (0%)	0 (0%)	Urban	

Table - 4 : Number and Percentage of Households

Sl. No.	Name of Sub-District	Total/ Rural/ Urban	Total number of households	Number and Percentage of households		
				Electricity	Kerosene	Solar
1	2	3	4	5	6	7
17	Sub-District - Gopiballavpur - I (1934402457)	Total	22,845	11,936 (52.25%)	10,454 (45.76%)	295 (1.29%)
		Rural	22,845	11,936 (52.25%)	10,454 (45.76%)	295 (1.29%)
		Urban	0 (0%)	0 (0%)	0 (0%)	0 (0%)
18	Sub-District - Nayagram (1934402458)	Total	31,766	9,259 (29.15%)	21,309 (67.08%)	1,072 (3.37%)
		Rural	31,766	9,259 (29.15%)	21,309 (67.08%)	1,072 (3.37%)
		Urban	0 (0%)	0 (0%)	0 (0%)	0 (0%)
19	Sub-District - Sankrail (1934402459)	Total	21,881	10,672 (48.77%)	10,857 (49.62%)	289 (1.32%)
		Rural	21,881	10,672 (48.77%)	10,857 (49.62%)	289 (1.32%)
		Urban	0 (0%)	0 (0%)	0 (0%)	0 (0%)
20	Sub-District - Kharagpur - I (1934402460)	Total	52,512	33,104 (63.04%)	18,350 (34.94%)	435 (0.83%)
		Rural	35,611	20,740 (58.24%)	14,205 (39.89%)	355 (1%)
		Urban	16,901	12,364 (73.16%)	4,145 (24.53%)	80 (0.47%)
21	Sub-District - Kharagpur - II (1934402461)	Total	44,384	20,221 (45.56%)	23,686 (53.37%)	389 (0.88%)
		Rural	44,384	20,221 (45.56%)	23,686 (53.37%)	389 (0.88%)
		Urban	0 (0%)	0 (0%)	0 (0%)	0 (0%)
22	Sub-District - Debra (1934402462)	Total	65,964	32,701 (49.57%)	32,436 (49.17%)	679 (1.03%)
		Rural	62,636	30,261 (48.31%)	31,594 (50.44%)	667 (1.06%)
		Urban	3,328	2,440 (73.32%)	842 (25.3%)	12 (0.36%)
23	Sub-District - Pingla (1934402463)	Total	46,835	19,118 (40.82%)	27,057 (57.77%)	335 (0.72%)
		Rural	46,835	19,118 (40.82%)	27,057 (57.77%)	335 (0.72%)
		Urban	0 (0%)	0 (0%)	0 (0%)	0 (0%)
24	Sub-District - Sabang (1934402464)	Total	62,548	23,604 (37.74%)	38,310 (61.25%)	515 (0.82%)
		Rural	62,548	23,604 (37.74%)	38,310 (61.25%)	515 (0.82%)
		Urban	0 (0%)	0 (0%)	0 (0%)	0 (0%)
25	Sub-District - Narayangarh (1934402465)	Total	68,480	28,293 (41.32%)	39,273 (57.35%)	686 (1%)
		Rural	66,376	26,838 (40.43%)	38,634 (58.2%)	679 (1.02%)
		Urban	2,104	1,455 (69.15%)	639 (30.37%)	7 (0.33%)
26	Sub-District - Keshiary (1934402466)	Total	35,059	12,301 (35.09%)	22,502 (64.18%)	236 (0.67%)
		Rural	35,059	12,301 (35.09%)	22,502 (64.18%)	236 (0.67%)
		Urban	0 (0%)	0 (0%)	0 (0%)	0 (0%)
27	Sub-District - Dantan - I (1934402467)	Total	37,943	15,341 (40.43%)	22,304 (58.78%)	273 (0.72%)
		Rural	36,525	14,523 (39.76%)	21,709 (59.44%)	270 (0.74%)
		Urban	1,418	818 (57.69%)	595 (41.96%)	3 (0.21%)
28	Sub-District - Dantan - II (1934402468)	Total	32,410	14,896 (45.96%)	17,089 (52.73%)	368 (1.14%)
		Rural	32,410	14,896 (45.96%)	17,089 (52.73%)	368 (1.14%)
		Urban	0 (0%)	0 (0%)	0 (0%)	0 (0%)
29	Sub-District - Mohanpur (1934402469)	Total	24,084	12,024 (49.93%)	11,850 (49.2%)	182 (0.76%)
		Rural	24,084	12,024 (49.93%)	11,850 (49.2%)	182 (0.76%)
		Urban	0 (0%)	0 (0%)	0 (0%)	0 (0%)
30	Sub-District - Not under any sub-district (1934499999)	Total	1,21,472	99,024 (81.52%)	19,574 (16.11%)	1,395 (1.15%)
		Rural	0 (0%)	0 (0%)	0 (0%)	0 (0%)
		Urban	1,21,472	99,024 (81.52%)	19,574 (16.11%)	1,395 (1.15%)
District - Paschim Medinipur (19344)		Total	12,62,269	663,811 (52.59%)	576,250 (45.65%)	14,373 (1.14%)
		Rural	11,09,569	542,598 (48.9%)	548,438 (49.43%)	12,718 (1.15%)
		Urban	1,52,700	121,213 (79.38%)	27,812 (18.21%)	1,655 (1.08%)

Note: Percentage is given in brackets after the number of households.

Data Source:-Census of India, 2011, HH- series Tables on Houses, Household amenities and assets.

by main source of Lighting, 2011.

having following main source of lighting			Total/ Rural/ Urban	Name of Sub-District
Other oil	Any other	No lighting		
8	9	10	3	2
63 (0.28%)	2 (0.01%)	95 (0.42%)	Total	Sub-District - Gopiballavpur - I (1934402457)
63 (0.28%)	2 (0.01%)	95 (0.42%)	Rural	
0 (0%)	0 (0%)	0 (0%)	Urban	
81 (0.25%)	3 (0.01%)	42 (0.13%)	Total	Sub-District - Nayagram (1934402458)
81 (0.25%)	3 (0.01%)	42 (0.13%)	Rural	
0 (0%)	0 (0%)	0 (0%)	Urban	
26 (0.12%)	3 (0.01%)	34 (0.16%)	Total	Sub-District - Sankrail (1934402459)
26 (0.12%)	3 (0.01%)	34 (0.16%)	Rural	
0 (0%)	0 (0%)	0 (0%)	Urban	
362 (0.69%)	53 (0.1%)	208 (0.4%)	Total	Sub-District - Kharagpur - I (1934402460)
256 (0.72%)	10 (0.03%)	45 (0.13%)	Rural	
106 (0.63%)	43 (0.25%)	163 (0.96%)	Urban	
8 (0.02%)	14 (0.03%)	66 (0.15%)	Total	Sub-District - Kharagpur - II (1934402461)
8 (0.02%)	14 (0.03%)	66 (0.15%)	Rural	
0 (0%)	0 (0%)	0 (0%)	Urban	
42 (0.06%)	9 (0.01%)	97 (0.15%)	Total	Sub-District - Debra (1934402462)
38 (0.06%)	7 (0.01%)	69 (0.11%)	Rural	
4 (0.12%)	2 (0.06%)	28 (0.84%)	Urban	
289 (0.62%)	10 (0.02%)	26 (0.06%)	Total	Sub-District - Pingla (1934402463)
289 (0.62%)	10 (0.02%)	26 (0.06%)	Rural	
0 (0%)	0 (0%)	0 (0%)	Urban	
49 (0.08%)	18 (0.03%)	52 (0.08%)	Total	Sub-District - Sabang (1934402464)
49 (0.08%)	18 (0.03%)	52 (0.08%)	Rural	
0 (0%)	0 (0%)	0 (0%)	Urban	
125 (0.18%)	12 (0.02%)	91 (0.13%)	Total	Sub-District - Narayangarh (1934402465)
122 (0.18%)	12 (0.02%)	91 (0.14%)	Rural	
3 (0.14%)	0 (0%)	0 (0%)	Urban	
8 (0.02%)	0 (0%)	12 (0.03%)	Total	Sub-District - Keshiary (1934402466)
8 (0.02%)	0 (0%)	12 (0.03%)	Rural	
0 (0%)	0 (0%)	0 (0%)	Urban	
4 (0.01%)	6 (0.02%)	15 (0.04%)	Total	Sub-District - Dantan - I (1934402467)
3 (0.01%)	5 (0.01%)	15 (0.04%)	Rural	
1 (0.07%)	1 (0.07%)	0 (0%)	Urban	
11 (0.03%)	11 (0.03%)	35 (0.11%)	Total	Sub-District - Dantan - II (1934402468)
11 (0.03%)	11 (0.03%)	35 (0.11%)	Rural	
0 (0%)	0 (0%)	0 (0%)	Urban	
21 (0.09%)	3 (0.01%)	4 (0.02%)	Total	Sub-District - Mohanpur (1934402469)
21 (0.09%)	3 (0.01%)	4 (0.02%)	Rural	
0 (0%)	0 (0%)	0 (0%)	Urban	
253 (0.21%)	164 (0.14%)	1,062 (0.87%)	Total	Sub-District - Not under any sub-district (1934499999)
0 (0%)	0 (0%)	0 (0%)	Rural	
253 (0.21%)	164 (0.14%)	1,062 (0.87%)	Urban	
2,596 (0.21%)	491 (0.04%)	4,748 (0.38%)	Total	District - Paschim Medinipur (19344)
2,151 (0.19%)	274 (0.02%)	3,390 (0.31%)	Rural	
445 (0.29%)	217 (0.14%)	1,358 (0.89%)	Urban	

Table -5 : Number and Percentage of Households

Sl. No.	Name of Sub-District	Total/Rural/Urban	Total number of households	Number and percentage of households			
				Flush/Pour latrine			Pit
				Piped sewer system	Septic tank	Other system	With slab/Ventilated improved pit
1	2	3	4	5	6	7	8
1	Sub-District - Binpur - II (1934402441)	Total	33,452	190 (0.57%)	1,784 (5.33%)	250 (0.75%)	514 (1.54%)
		Rural	32,195	176 (0.55%)	1,352 (4.2%)	225 (0.7%)	423 (1.31%)
		Urban	1,257	14 (1.11%)	432 (34.37%)	25 (1.99%)	91 (7.24%)
2	Sub-District - Binpur - I (1934402442)	Total	26,893	175 (0.65%)	1,056 (3.93%)	230 (0.86%)	605 (2.25%)
		Rural	26,893	175 (0.65%)	1,056 (3.93%)	230 (0.86%)	605 (2.25%)
		Urban	0 (0%)	0 (0%)	0 (0%)	0 (0%)	0 (0%)
3	Sub-District - Garbeta - II (1934402443)	Total	30,198	267 (0.88%)	2,370 (7.85%)	449 (1.49%)	2,386 (7.9%)
		Rural	30,198	267 (0.88%)	2,370 (7.85%)	449 (1.49%)	2,386 (7.9%)
		Urban	0 (0%)	0 (0%)	0 (0%)	0 (0%)	0 (0%)
4	Sub-District - Garbeta - I (1934402444)	Total	45,974	589 (1.28%)	5,165 (11.23%)	867 (1.89%)	7,257 (15.79%)
		Rural	43,812	512 (1.17%)	4,364 (9.96%)	801 (1.83%)	6,745 (15.4%)
		Urban	2,162	77 (3.56%)	801 (37.05%)	66 (3.05%)	512 (23.68%)
5	Sub-District - Garbeta - III (1934402445)	Total	34,208	333 (0.97%)	2,956 (8.64%)	608 (1.78%)	5,625 (16.44%)
		Rural	30,150	261 (0.87%)	1,935 (6.42%)	557 (1.85%)	4,423 (14.67%)
		Urban	4,058	72 (1.77%)	1,021 (25.16%)	51 (1.26%)	1,202 (29.62%)
6	Sub-District - Chandrakona - I (1934402446)	Total	30,129	633 (2.1%)	1,732 (5.75%)	1,103 (3.66%)	5,036 (16.71%)
		Rural	30,129	633 (2.1%)	1,732 (5.75%)	1,103 (3.66%)	5,036 (16.71%)
		Urban	0 (0%)	0 (0%)	0 (0%)	0 (0%)	0 (0%)
7	Sub-District - Chandrakona - II (1934402447)	Total	26,067	487 (1.87%)	1,565 (6%)	1,076 (4.13%)	5,179 (19.87%)
		Rural	26,067	487 (1.87%)	1,565 (6%)	1,076 (4.13%)	5,179 (19.87%)
		Urban	0 (0%)	0 (0%)	0 (0%)	0 (0%)	0 (0%)
8	Sub-District - Ghatal (1934402448)	Total	46,076	679 (1.47%)	3,696 (8.02%)	4,485 (9.73%)	11,423 (24.79%)
		Rural	46,076	679 (1.47%)	3,696 (8.02%)	4,485 (9.73%)	11,423 (24.79%)
		Urban	0 (0%)	0 (0%)	0 (0%)	0 (0%)	0 (0%)
9	Sub-District - Daspur - I (1934402449)	Total	43,873	797 (1.82%)	4,090 (9.32%)	2,435 (5.55%)	16,421 (37.43%)
		Rural	43,873	797 (1.82%)	4,090 (9.32%)	2,435 (5.55%)	16,421 (37.43%)
		Urban	0 (0%)	0 (0%)	0 (0%)	0 (0%)	0 (0%)
10	Sub-District - Daspur - II (1934402450)	Total	50,618	628 (1.24%)	4,231 (8.36%)	1,914 (3.78%)	23,369 (46.17%)
		Rural	50,618	628 (1.24%)	4,231 (8.36%)	1,914 (3.78%)	23,369 (46.17%)
		Urban	0 (0%)	0 (0%)	0 (0%)	0 (0%)	0 (0%)
11	Sub-District - Keshpur (1934402451)	Total	69,314	1,214 (1.75%)	3,850 (5.55%)	8,384 (12.1%)	12,177 (17.57%)
		Rural	69,314	1,214 (1.75%)	3,850 (5.55%)	8,384 (12.1%)	12,177 (17.57%)
		Urban	0 (0%)	0 (0%)	0 (0%)	0 (0%)	0 (0%)
12	Sub-District - Salbani (1934402452)	Total	28,762	846 (2.94%)	2,551 (8.87%)	331 (1.15%)	1,841 (6.4%)
		Rural	28,762	846 (2.94%)	2,551 (8.87%)	331 (1.15%)	1,841 (6.4%)
		Urban	0 (0%)	0 (0%)	0 (0%)	0 (0%)	0 (0%)
13	Sub-District - Midnapore (1934402453)	Total	42,318	482 (1.14%)	4,233 (10%)	1,692 (4%)	5,346 (12.63%)
		Rural	42,318	482 (1.14%)	4,233 (10%)	1,692 (4%)	5,346 (12.63%)
		Urban	0 (0%)	0 (0%)	0 (0%)	0 (0%)	0 (0%)
14	Sub-District - Jhargram (1934402454)	Total	37,875	175 (0.46%)	2,493 (6.58%)	482 (1.27%)	1,713 (4.52%)
		Rural	37,875	175 (0.46%)	2,493 (6.58%)	482 (1.27%)	1,713 (4.52%)
		Urban	0 (0%)	0 (0%)	0 (0%)	0 (0%)	0 (0%)
15	Sub-District - Jamboni (1934402455)	Total	25,168	137 (0.54%)	1,444 (5.74%)	246 (0.98%)	737 (2.93%)
		Rural	25,168	137 (0.54%)	1,444 (5.74%)	246 (0.98%)	737 (2.93%)
		Urban	0 (0%)	0 (0%)	0 (0%)	0 (0%)	0 (0%)
16	Sub-District - Gopiballavpur - II (1934402456)	Total	23,161	314 (1.36%)	1,620 (6.99%)	351 (1.52%)	1,279 (5.52%)
		Rural	23,161	314 (1.36%)	1,620 (6.99%)	351 (1.52%)	1,279 (5.52%)
		Urban	0 (0%)	0 (0%)	0 (0%)	0 (0%)	0 (0%)

by type of Latrine facility, 2011

having following type of latrine facility						Total/ Rural/ Urban	Name of Sub-District
Latrine	Night Soil disposed into open drain	Service Latrine		No latrine within premises			
Without slab/open pit		Night soil removed by human	Night soil serviced by animals	Public Latrine	Open		
9	10	11	12	13	14	3	2
43 (0.13%)	18 (0.05%)	0 (0%)	41 (0.12%)	549 (1.64%)	30,063 (89.87%)	Total	Sub-District - Binpur - II
42 (0.13%)	18 (0.06%)	0 (0%)	41 (0.13%)	549 (1.71%)	29,369 (91.22%)	Rural	(1934402441)
1 (0.08%)	0 (0%)	0 (0%)	0 (0%)	0 (0%)	694 (55.21%)	Urban	
42 (0.16%)	11 (0.04%)	10 (0.04%)	48 (0.18%)	393 (1.46%)	24,323 (90.44%)	Total	Sub-District - Binpur - I
42 (0.16%)	11 (0.04%)	10 (0.04%)	48 (0.18%)	393 (1.46%)	24,323 (90.44%)	Rural	(1934402442)
0 (0%)	0 (0%)	0 (0%)	0 (0%)	0 (0%)	0 (0%)	Urban	
166 (0.55%)	8 (0.03%)	0 (0%)	16 (0.05%)	29 (0.1%)	24,507 (81.15%)	Total	Sub-District - Garbeta - II
166 (0.55%)	8 (0.03%)	0 (0%)	16 (0.05%)	29 (0.1%)	24,507 (81.15%)	Rural	(1934402443)
0 (0%)	0 (0%)	0 (0%)	0 (0%)	0 (0%)	0 (0%)	Urban	
499 (1.09%)	56 (0.12%)	25 (0.05%)	100 (0.22%)	517 (1.12%)	30,899 (67.21%)	Total	Sub-District - Garbeta - I
489 (1.12%)	54 (0.12%)	25 (0.06%)	100 (0.23%)	515 (1.18%)	30,207 (68.95%)	Rural	(1934402444)
10 (0.46%)	2 (0.09%)	0 (0%)	0 (0%)	2 (0.09%)	692 (32.01%)	Urban	
313 (0.91%)	19 (0.06%)	10 (0.03%)	77 (0.23%)	264 (0.77%)	24,003 (70.17%)	Total	Sub-District - Garbeta - III
299 (0.99%)	17 (0.06%)	10 (0.03%)	77 (0.26%)	255 (0.85%)	22,316 (74.02%)	Rural	(1934402445)
14 (0.34%)	2 (0.05%)	0 (0%)	0 (0%)	9 (0.22%)	1,687 (41.57%)	Urban	
290 (0.96%)	98 (0.33%)	149 (0.49%)	554 (1.84%)	684 (2.27%)	19,850 (65.88%)	Total	Sub-District - Chandrakona - I
290 (0.96%)	98 (0.33%)	149 (0.49%)	554 (1.84%)	684 (2.27%)	19,850 (65.88%)	Rural	(1934402446)
0 (0%)	0 (0%)	0 (0%)	0 (0%)	0 (0%)	0 (0%)	Urban	
641 (2.46%)	16 (0.06%)	56 (0.21%)	112 (0.43%)	438 (1.68%)	16,497 (63.29%)	Total	Sub-District - Chandrakona - II
641 (2.46%)	16 (0.06%)	56 (0.21%)	112 (0.43%)	438 (1.68%)	16,497 (63.29%)	Rural	(1934402447)
0 (0%)	0 (0%)	0 (0%)	0 (0%)	0 (0%)	0 (0%)	Urban	
2,182 (4.74%)	88 (0.19%)	167 (0.36%)	284 (0.62%)	692 (1.5%)	22,380 (48.57%)	Total	Sub-District - Ghatal
2,182 (4.74%)	88 (0.19%)	167 (0.36%)	284 (0.62%)	692 (1.5%)	22,380 (48.57%)	Rural	(1934402448)
0 (0%)	0 (0%)	0 (0%)	0 (0%)	0 (0%)	0 (0%)	Urban	
1,804 (4.11%)	143 (0.33%)	554 (1.26%)	68 (0.15%)	969 (2.21%)	16,592 (37.82%)	Total	Sub-District - Daspur - I
1,804 (4.11%)	143 (0.33%)	554 (1.26%)	68 (0.15%)	969 (2.21%)	16,592 (37.82%)	Rural	(1934402449)
0 (0%)	0 (0%)	0 (0%)	0 (0%)	0 (0%)	0 (0%)	Urban	
2,139 (4.23%)	56 (0.11%)	317 (0.63%)	97 (0.19%)	1,085 (2.14%)	16,782 (33.15%)	Total	Sub-District - Daspur - II
2,139 (4.23%)	56 (0.11%)	317 (0.63%)	97 (0.19%)	1,085 (2.14%)	16,782 (33.15%)	Rural	(1934402450)
0 (0%)	0 (0%)	0 (0%)	0 (0%)	0 (0%)	0 (0%)	Urban	
2,365 (3.41%)	161 (0.23%)	472 (0.68%)	210 (0.3%)	1,369 (1.98%)	39,112 (56.43%)	Total	Sub-District - Keshpur
2,365 (3.41%)	161 (0.23%)	472 (0.68%)	210 (0.3%)	1,369 (1.98%)	39,112 (56.43%)	Rural	(1934402451)
0 (0%)	0 (0%)	0 (0%)	0 (0%)	0 (0%)	0 (0%)	Urban	
272 (0.95%)	21 (0.07%)	0 (0%)	26 (0.09%)	212 (0.74%)	22,662 (78.79%)	Total	Sub-District - Salbani
272 (0.95%)	21 (0.07%)	0 (0%)	26 (0.09%)	212 (0.74%)	22,662 (78.79%)	Rural	(1934402452)
0 (0%)	0 (0%)	0 (0%)	0 (0%)	0 (0%)	0 (0%)	Urban	
933 (2.2%)	70 (0.17%)	106 (0.25%)	28 (0.07%)	713 (1.68%)	28,715 (67.86%)	Total	Sub-District - Midnapore
933 (2.2%)	70 (0.17%)	106 (0.25%)	28 (0.07%)	713 (1.68%)	28,715 (67.86%)	Rural	(1934402453)
0 (0%)	0 (0%)	0 (0%)	0 (0%)	0 (0%)	0 (0%)	Urban	
227 (0.6%)	74 (0.2%)	0 (0%)	45 (0.12%)	273 (0.72%)	32,393 (85.53%)	Total	Sub-District - Jhargram
227 (0.6%)	74 (0.2%)	0 (0%)	45 (0.12%)	273 (0.72%)	32,393 (85.53%)	Rural	(1934402454)
0 (0%)	0 (0%)	0 (0%)	0 (0%)	0 (0%)	0 (0%)	Urban	
168 (0.67%)	14 (0.06%)	0 (0%)	21 (0.08%)	83 (0.33%)	22,318 (88.68%)	Total	Sub-District - Jamboni
168 (0.67%)	14 (0.06%)	0 (0%)	21 (0.08%)	83 (0.33%)	22,318 (88.68%)	Rural	(1934402455)
0 (0%)	0 (0%)	0 (0%)	0 (0%)	0 (0%)	0 (0%)	Urban	
194 (0.84%)	48 (0.21%)	23 (0.1%)	17 (0.07%)	72 (0.31%)	19,243 (83.08%)	Total	Sub-District - Gopiballavpur - II
194 (0.84%)	48 (0.21%)	23 (0.1%)	17 (0.07%)	72 (0.31%)	19,243 (83.08%)	Rural	(1934402456)
0 (0%)	0 (0%)	0 (0%)	0 (0%)	0 (0%)	0 (0%)	Urban	

Table -5 : Number and Percentage of Households

Sl. No.	Name of Sub-District	Total/Rural/Urban	Total number of households	Number and percentage of households			
				Flush/Pour latrine			Pit
				Piped sewer system	Septic tank	Other system	With slab/Ventilated improved pit
1	2	3	4	5	6	7	8
17	Sub-District - Gopiballavpur - I (1934402457)	Total	22,845	237 (1.04%)	1,526 (6.68%)	513 (2.25%)	1,182 (5.17%)
		Rural	22,845	237 (1.04%)	1,526 (6.68%)	513 (2.25%)	1,182 (5.17%)
		Urban	0 (0%)	0 (0%)	0 (0%)	0 (0%)	0 (0%)
18	Sub-District - Nayagram (1934402458)	Total	31,766	234 (0.74%)	1,108 (3.49%)	343 (1.08%)	1,060 (3.34%)
		Rural	31,766	234 (0.74%)	1,108 (3.49%)	343 (1.08%)	1,060 (3.34%)
		Urban	0 (0%)	0 (0%)	0 (0%)	0 (0%)	0 (0%)
19	Sub-District - Sankrail (1934402459)	Total	21,881	226 (1.03%)	1,219 (5.57%)	599 (2.74%)	2,048 (9.36%)
		Rural	21,881	226 (1.03%)	1,219 (5.57%)	599 (2.74%)	2,048 (9.36%)
		Urban	0 (0%)	0 (0%)	0 (0%)	0 (0%)	0 (0%)
20	Sub-District - Kharagpur - I (1934402460)	Total	52,512	1,734 (3.3%)	14,615 (27.83%)	1,795 (3.42%)	4,248 (8.09%)
		Rural	35,611	567 (1.59%)	5,227 (14.68%)	1,429 (4.01%)	4,075 (11.44%)
		Urban	16,901	1,167 (6.9%)	9,388 (55.55%)	366 (2.17%)	173 (1.02%)
21	Sub-District - Kharagpur - II (1934402461)	Total	44,384	314 (0.71%)	3,614 (8.14%)	4,771 (10.75%)	8,074 (18.19%)
		Rural	44,384	314 (0.71%)	3,614 (8.14%)	4,771 (10.75%)	8,074 (18.19%)
		Urban	0 (0%)	0 (0%)	0 (0%)	0 (0%)	0 (0%)
22	Sub-District - Debra (1934402462)	Total	65,964	1,701 (2.58%)	8,643 (13.1%)	9,116 (13.82%)	15,172 (23%)
		Rural	62,636	1,506 (2.4%)	7,447 (11.89%)	8,990 (14.35%)	14,503 (23.15%)
		Urban	3,328	195 (5.86%)	1,196 (35.94%)	126 (3.79%)	669 (20.1%)
23	Sub-District - Pingla (1934402463)	Total	46,835	466 (0.99%)	3,748 (8%)	5,987 (12.78%)	13,857 (29.59%)
		Rural	46,835	466 (0.99%)	3,748 (8%)	5,987 (12.78%)	13,857 (29.59%)
		Urban	0 (0%)	0 (0%)	0 (0%)	0 (0%)	0 (0%)
24	Sub-District - Sabang (1934402464)	Total	62,548	718 (1.15%)	4,199 (6.71%)	7,818 (12.5%)	19,441 (31.08%)
		Rural	62,548	718 (1.15%)	4,199 (6.71%)	7,818 (12.5%)	19,441 (31.08%)
		Urban	0 (0%)	0 (0%)	0 (0%)	0 (0%)	0 (0%)
25	Sub-District - Narayangarh (1934402465)	Total	68,480	1,141 (1.67%)	6,101 (8.91%)	6,157 (8.99%)	12,884 (18.81%)
		Rural	66,376	998 (1.5%)	5,339 (8.04%)	6,042 (9.1%)	12,374 (18.64%)
		Urban	2,104	143 (6.8%)	762 (36.22%)	115 (5.47%)	510 (24.24%)
26	Sub-District - Keshiary (1934402466)	Total	35,059	301 (0.86%)	2,304 (6.57%)	1,201 (3.43%)	4,953 (14.13%)
		Rural	35,059	301 (0.86%)	2,304 (6.57%)	1,201 (3.43%)	4,953 (14.13%)
		Urban	0 (0%)	0 (0%)	0 (0%)	0 (0%)	0 (0%)
27	Sub-District - Dantan - I (1934402467)	Total	37,943	377 (0.99%)	3,207 (8.45%)	2,021 (5.33%)	5,067 (13.35%)
		Rural	36,525	284 (0.78%)	2,737 (7.49%)	1,991 (5.45%)	4,987 (13.65%)
		Urban	1,418	93 (6.56%)	470 (33.15%)	30 (2.12%)	80 (5.64%)
28	Sub-District - Dantan - II (1934402468)	Total	32,410	251 (0.77%)	2,574 (7.94%)	7,292 (22.5%)	9,446 (29.15%)
		Rural	32,410	251 (0.77%)	2,574 (7.94%)	7,292 (22.5%)	9,446 (29.15%)
		Urban	0 (0%)	0 (0%)	0 (0%)	0 (0%)	0 (0%)
29	Sub-District - Mohanpur (1934402469)	Total	24,084	330 (1.37%)	1,601 (6.65%)	3,017 (12.53%)	9,425 (39.13%)
		Rural	24,084	330 (1.37%)	1,601 (6.65%)	3,017 (12.53%)	9,425 (39.13%)
		Urban	0 (0%)	0 (0%)	0 (0%)	0 (0%)	0 (0%)
30	Sub-District - Not under any sub-district (1934499999)	Total	1,21,472	7,101 (5.85%)	66,131 (54.44%)	2,338 (1.92%)	19,888 (16.37%)
		Rural	0 (0%)	0 (0%)	0 (0%)	0 (0%)	0 (0%)
		Urban	1,21,472	7,101 (5.85%)	66,131 (54.44%)	2,338 (1.92%)	19,888 (16.37%)
District - Paschim Medinipur (19344)		Total	12,62,269	23,077 (1.83%)	165,426 (13.11%)	77,871 (6.17%)	227,653 (18.04%)
		Rural	11,09,569	14,215 (1.28%)	85,225 (7.68%)	74,754 (6.74%)	204,528 (18.43%)
		Urban	1,52,700	8,862 (5.8%)	80,201 (52.52%)	3,117 (2.04%)	23,125 (15.14%)

Note: Percentage is given in brackets after the number of households.

Data Source:-Census of India, 2011, HH- series Tables on Houses, Household amenities and assets.

by type of Latrine facility, 2011

having following type of latrine facility						Total/ Rural/ Urban	Name of Sub-District
Latrine	Night Soil disposed into open drain	Service Latrine		No latrine within premises			
Without slab/open pit		Night soil removed by human	Night soil serviced by animals	Public Latrine	Open		
9	10	11	12	13	14	3	2
233 (1.02%)	32 (0.14%)	53 (0.23%)	54 (0.24%)	254 (1.11%)	18,761 (82.12%)	Total	Sub-District - Gopiballavpur - I
233 (1.02%)	32 (0.14%)	53 (0.23%)	54 (0.24%)	254 (1.11%)	18,761 (82.12%)	Rural	(1934402457)
0 (0%)	0 (0%)	0 (0%)	0 (0%)	0 (0%)	0 (0%)	Urban	
461 (1.45%)	39 (0.12%)	146 (0.46%)	53 (0.17%)	232 (0.73%)	28,090 (88.43%)	Total	Sub-District - Nayagram
461 (1.45%)	39 (0.12%)	146 (0.46%)	53 (0.17%)	232 (0.73%)	28,090 (88.43%)	Rural	(1934402458)
0 (0%)	0 (0%)	0 (0%)	0 (0%)	0 (0%)	0 (0%)	Urban	
804 (3.67%)	26 (0.12%)	157 (0.72%)	19 (0.09%)	123 (0.56%)	16,660 (76.14%)	Total	Sub-District - Sankrail
804 (3.67%)	26 (0.12%)	157 (0.72%)	19 (0.09%)	123 (0.56%)	16,660 (76.14%)	Rural	(1934402459)
0 (0%)	0 (0%)	0 (0%)	0 (0%)	0 (0%)	0 (0%)	Urban	
461 (0.88%)	134 (0.26%)	128 (0.24%)	379 (0.72%)	1,772 (3.37%)	27,246 (51.89%)	Total	Sub-District - Kharagpur - I
421 (1.18%)	31 (0.09%)	76 (0.21%)	158 (0.44%)	289 (0.81%)	23,338 (65.54%)	Rural	(1934402460)
40 (0.24%)	103 (0.61%)	52 (0.31%)	221 (1.31%)	1,483 (8.77%)	3,908 (23.12%)	Urban	
4,113 (9.27%)	50 (0.11%)	857 (1.93%)	45 (0.1%)	528 (1.19%)	22,018 (49.61%)	Total	Sub-District - Kharagpur - II
4,113 (9.27%)	50 (0.11%)	857 (1.93%)	45 (0.1%)	528 (1.19%)	22,018 (49.61%)	Rural	(1934402461)
0 (0%)	0 (0%)	0 (0%)	0 (0%)	0 (0%)	0 (0%)	Urban	
4,593 (6.96%)	481 (0.73%)	2,042 (3.1%)	180 (0.27%)	1,597 (2.42%)	22,439 (34.02%)	Total	Sub-District - Debra
4,559 (7.28%)	475 (0.76%)	2,042 (3.26%)	180 (0.29%)	1,379 (2.2%)	21,555 (34.41%)	Rural	(1934402462)
34 (1.02%)	6 (0.18%)	0 (0%)	0 (0%)	218 (6.55%)	884 (26.56%)	Urban	
5,763 (12.3%)	139 (0.3%)	822 (1.76%)	24 (0.05%)	1,299 (2.77%)	14,730 (31.45%)	Total	Sub-District - Pingla
5,763 (12.3%)	139 (0.3%)	822 (1.76%)	24 (0.05%)	1,299 (2.77%)	14,730 (31.45%)	Rural	(1934402463)
0 (0%)	0 (0%)	0 (0%)	0 (0%)	0 (0%)	0 (0%)	Urban	
14,526 (23.22%)	229 (0.37%)	1,373 (2.2%)	12 (0.02%)	774 (1.24%)	13,458 (21.52%)	Total	Sub-District - Sabang
14,526 (23.22%)	229 (0.37%)	1,373 (2.2%)	12 (0.02%)	774 (1.24%)	13,458 (21.52%)	Rural	(1934402464)
0 (0%)	0 (0%)	0 (0%)	0 (0%)	0 (0%)	0 (0%)	Urban	
6,966 (10.17%)	818 (1.19%)	4,310 (6.29%)	117 (0.17%)	494 (0.72%)	29,492 (43.07%)	Total	Sub-District - Narayangarh
6,883 (10.37%)	805 (1.21%)	4,310 (6.49%)	117 (0.18%)	449 (0.68%)	29,059 (43.78%)	Rural	(1934402465)
83 (3.94%)	13 (0.62%)	0 (0%)	0 (0%)	45 (2.14%)	433 (20.58%)	Urban	
1,128 (3.22%)	270 (0.77%)	861 (2.46%)	82 (0.23%)	380 (1.08%)	23,579 (67.26%)	Total	Sub-District - Keshiary
1,128 (3.22%)	270 (0.77%)	861 (2.46%)	82 (0.23%)	380 (1.08%)	23,579 (67.26%)	Rural	(1934402466)
0 (0%)	0 (0%)	0 (0%)	0 (0%)	0 (0%)	0 (0%)	Urban	
3,205 (8.45%)	278 (0.73%)	1,019 (2.69%)	77 (0.2%)	389 (1.03%)	22,303 (58.78%)	Total	Sub-District - Dantan - I
3,188 (8.73%)	277 (0.76%)	993 (2.72%)	77 (0.21%)	369 (1.01%)	21,622 (59.2%)	Rural	(1934402467)
17 (1.2%)	1 (0.07%)	26 (1.83%)	0 (0%)	20 (1.41%)	681 (48.03%)	Urban	
6,078 (18.75%)	352 (1.09%)	732 (2.26%)	15 (0.05%)	288 (0.89%)	5,382 (16.61%)	Total	Sub-District - Dantan - II
6,078 (18.75%)	352 (1.09%)	732 (2.26%)	15 (0.05%)	288 (0.89%)	5,382 (16.61%)	Rural	(1934402468)
0 (0%)	0 (0%)	0 (0%)	0 (0%)	0 (0%)	0 (0%)	Urban	
4,452 (18.49%)	50 (0.21%)	453 (1.88%)	10 (0.04%)	93 (0.39%)	4,653 (19.32%)	Total	Sub-District - Mohanpur
4,452 (18.49%)	50 (0.21%)	453 (1.88%)	10 (0.04%)	93 (0.39%)	4,653 (19.32%)	Rural	(1934402469)
0 (0%)	0 (0%)	0 (0%)	0 (0%)	0 (0%)	0 (0%)	Urban	
384 (0.32%)	538 (0.44%)	224 (0.18%)	769 (0.63%)	3,424 (2.82%)	20,675 (17.02%)	Total	Sub-District - Not under any
0 (0%)	0 (0%)	0 (0%)	0 (0%)	0 (0%)	0 (0%)	Rural	sub-district (1934499999)
384 (0.32%)	538 (0.44%)	224 (0.18%)	769 (0.63%)	3,424 (2.82%)	20,675 (17.02%)	Urban	
65,445 (5.18%)	4,337 (0.34%)	15,066 (1.19%)	3,580 (0.28%)	19,989 (1.58%)	659,825 (52.27%)	Total	District - Paschim Medinipur
64,862 (5.85%)	3,672 (0.33%)	14,764 (1.33%)	2,590 (0.23%)	14,788 (1.33%)	630,171 (56.79%)	Rural	(19344)
583 (0.38%)	665 (0.44%)	302 (0.2%)	990 (0.65%)	5,201 (3.41%)	29,654 (19.42%)	Urban	

Table -6 : Number and Percentage of Households by type of Drainage connectivity for waste water outlet , 2011

Sl. No.	Name of Sub-District	Total/ Rural/ Urban	Total number of households	Number and Percentage of households by type of drainage connectivity for waste water outlet		
				Closed drainage	Open drainage	No drainage
1	2	3	4	5	6	7
1	Sub-District - Binpur - II (1934402441)	Total	33,452	254 (0.76%)	1,660 (4.96%)	31,538 (94.28%)
		Rural	32,195	181 (0.56%)	1,424 (4.42%)	30,590 (95.01%)
		Urban	1,257	73 (5.81%)	236 (18.77%)	948 (75.42%)
2	Sub-District - Binpur - I (1934402442)	Total	26,893	179 (0.67%)	1,528 (5.68%)	25,186 (93.65%)
		Rural	26,893	179 (0.67%)	1,528 (5.68%)	25,186 (93.65%)
		Urban	0	0 (0%)	0 (0%)	0 (0%)
3	Sub-District - Garbeta - II (1934402443)	Total	30,198	289 (0.96%)	3,029 (10.03%)	26,880 (89.01%)
		Rural	30,198	289 (0.96%)	3,029 (10.03%)	26,880 (89.01%)
		Urban	0	0 (0%)	0 (0%)	0 (0%)
4	Sub-District - Garbeta - I (1934402444)	Total	45,974	1,715 (3.73%)	7,064 (15.37%)	37,195 (80.9%)
		Rural	43,812	1,339 (3.06%)	6,477 (14.78%)	35,996 (82.16%)
		Urban	2,162	376 (17.39%)	587 (27.15%)	1,199 (55.46%)
5	Sub-District - Garbeta - III (1934402445)	Total	34,208	656 (1.92%)	4,824 (14.1%)	28,728 (83.98%)
		Rural	30,150	411 (1.36%)	3,861 (12.81%)	25,878 (85.83%)
		Urban	4,058	245 (6.04%)	963 (23.73%)	2,850 (70.23%)
6	Sub-District - Chandrakona - I (1934402446)	Total	30,129	598 (1.98%)	3,079 (10.22%)	26,452 (87.8%)
		Rural	30,129	598 (1.98%)	3,079 (10.22%)	26,452 (87.8%)
		Urban	0	0 (0%)	0 (0%)	0 (0%)
7	Sub-District - Chandrakona - II (1934402447)	Total	26,067	172 (0.66%)	1,733 (6.65%)	24,162 (92.69%)
		Rural	26,067	172 (0.66%)	1,733 (6.65%)	24,162 (92.69%)
		Urban	0	0 (0%)	0 (0%)	0 (0%)
8	Sub-District - Ghatal (1934402448)	Total	46,076	515 (1.12%)	1,645 (3.57%)	43,916 (95.31%)
		Rural	46,076	515 (1.12%)	1,645 (3.57%)	43,916 (95.31%)
		Urban	0	0 (0%)	0 (0%)	0 (0%)
9	Sub-District - Daspur - I (1934402449)	Total	43,873	2,029 (4.62%)	2,782 (6.34%)	39,062 (89.03%)
		Rural	43,873	2,029 (4.62%)	2,782 (6.34%)	39,062 (89.03%)
		Urban	0	0 (0%)	0 (0%)	0 (0%)
10	Sub-District - Daspur - II (1934402450)	Total	50,618	1,661 (3.28%)	1,250 (2.47%)	47,707 (94.25%)
		Rural	50,618	1,661 (3.28%)	1,250 (2.47%)	47,707 (94.25%)
		Urban	0	0 (0%)	0 (0%)	0 (0%)
11	Sub-District - Keshpur (1934402451)	Total	69,314	825 (1.19%)	6,437 (9.29%)	62,052 (89.52%)
		Rural	69,314	825 (1.19%)	6,437 (9.29%)	62,052 (89.52%)
		Urban	0	0 (0%)	0 (0%)	0 (0%)
12	Sub-District - Salbani (1934402452)	Total	28,762	1,002 (3.48%)	3,245 (11.28%)	24,515 (85.23%)
		Rural	28,762	1,002 (3.48%)	3,245 (11.28%)	24,515 (85.23%)
		Urban	0	0 (0%)	0 (0%)	0 (0%)
13	Sub-District - Midnapore (1934402453)	Total	42,318	567 (1.34%)	3,742 (8.84%)	38,009 (89.82%)
		Rural	42,318	567 (1.34%)	3,742 (8.84%)	38,009 (89.82%)
		Urban	0	0 (0%)	0 (0%)	0 (0%)
14	Sub-District - Jhargram (1934402454)	Total	37,875	323 (0.85%)	2,704 (7.14%)	34,848 (92.01%)
		Rural	37,875	323 (0.85%)	2,704 (7.14%)	34,848 (92.01%)
		Urban	0	0 (0%)	0 (0%)	0 (0%)
15	Sub-District - Jamboni (1934402455)	Total	25,168	256 (1.02%)	2,398 (9.53%)	22,514 (89.45%)
		Rural	25,168	256 (1.02%)	2,398 (9.53%)	22,514 (89.45%)
		Urban	0	0 (0%)	0 (0%)	0 (0%)
16	Sub-District - Gopiballavpur - II (1934402456)	Total	23,161	323 (1.39%)	1,628 (7.03%)	21,210 (91.58%)
		Rural	23,161	323 (1.39%)	1,628 (7.03%)	21,210 (91.58%)
		Urban	0	0 (0%)	0 (0%)	0 (0%)

Table -6 : Number and Percentage of Households by type of Drainage connectivity for waste water outlet , 2011

Sl. No.	Name of Sub-District	Total/ Rural/ Urban	Total number of households	Number and Percentage of households by type of drainage connectivity for waste water outlet		
				Closed drainage	Open drainage	No drainage
1	2	3	4	5	6	7
17	Sub-District - Gopiballavpur - I (1934402457)	Total	22,845	323 (1.41%)	2,458 (10.76%)	20,064 (87.83%)
		Rural	22,845	323 (1.41%)	2,458 (10.76%)	20,064 (87.83%)
		Urban	0	0 (0%)	0 (0%)	0 (0%)
18	Sub-District - Nayagram (1934402458)	Total	31,766	185 (0.58%)	1,866 (5.87%)	29,715 (93.54%)
		Rural	31,766	185 (0.58%)	1,866 (5.87%)	29,715 (93.54%)
		Urban	0	0 (0%)	0 (0%)	0 (0%)
19	Sub-District - Sankrail (1934402459)	Total	21,881	112 (0.51%)	1,900 (8.68%)	19,869 (90.8%)
		Rural	21,881	112 (0.51%)	1,900 (8.68%)	19,869 (90.8%)
		Urban	0	0 (0%)	0 (0%)	0 (0%)
20	Sub-District - Kharagpur - I (1934402460)	Total	52,512	2,216 (4.22%)	14,222 (27.08%)	36,074 (68.7%)
		Rural	35,611	898 (2.52%)	2,609 (7.33%)	32,104 (90.15%)
		Urban	16,901	1,318 (7.8%)	11,613 (68.71%)	3,970 (23.49%)
21	Sub-District - Kharagpur - II (1934402461)	Total	44,384	323 (0.73%)	957 (2.16%)	43,104 (97.12%)
		Rural	44,384	323 (0.73%)	957 (2.16%)	43,104 (97.12%)
		Urban	0	0 (0%)	0 (0%)	0 (0%)
22	Sub-District - Debra (1934402462)	Total	65,964	1,193 (1.81%)	2,894 (4.39%)	61,877 (93.8%)
		Rural	62,636	1,007 (1.61%)	2,434 (3.89%)	59,195 (94.51%)
		Urban	3,328	186 (5.59%)	460 (13.82%)	2,682 (80.59%)
23	Sub-District - Pingla (1934402463)	Total	46,835	467 (1%)	530 (1.13%)	45,838 (97.87%)
		Rural	46,835	467 (1%)	530 (1.13%)	45,838 (97.87%)
		Urban	0	0 (0%)	0 (0%)	0 (0%)
24	Sub-District - Sabang (1934402464)	Total	62,548	476 (0.76%)	684 (1.09%)	61,388 (98.15%)
		Rural	62,548	476 (0.76%)	684 (1.09%)	61,388 (98.15%)
		Urban	0	0 (0%)	0 (0%)	0 (0%)
25	Sub-District - Narayangarh (1934402465)	Total	68,480	699 (1.02%)	4,034 (5.89%)	63,747 (93.09%)
		Rural	66,376	611 (0.92%)	3,191 (4.81%)	62,574 (94.27%)
		Urban	2,104	88 (4.18%)	843 (40.07%)	1,173 (55.75%)
26	Sub-District - Keshiary (1934402466)	Total	35,059	309 (0.88%)	1,948 (5.56%)	32,802 (93.56%)
		Rural	35,059	309 (0.88%)	1,948 (5.56%)	32,802 (93.56%)
		Urban	0	0 (0%)	0 (0%)	0 (0%)
27	Sub-District - Dantan - I (1934402467)	Total	37,943	217 (0.57%)	1,649 (4.35%)	36,077 (95.08%)
		Rural	36,525	192 (0.53%)	1,595 (4.37%)	34,738 (95.11%)
		Urban	1,418	25 (1.76%)	54 (3.81%)	1,339 (94.43%)
28	Sub-District - Dantan - II (1934402468)	Total	32,410	71 (0.22%)	516 (1.59%)	31,823 (98.19%)
		Rural	32,410	71 (0.22%)	516 (1.59%)	31,823 (98.19%)
		Urban	0	0 (0%)	0 (0%)	0 (0%)
29	Sub-District - Mohanpur (1934402469)	Total	24,084	229 (0.95%)	862 (3.58%)	22,993 (95.47%)
		Rural	24,084	229 (0.95%)	862 (3.58%)	22,993 (95.47%)
		Urban	0	0 (0%)	0 (0%)	0 (0%)
30	Sub-District - Not under any sub-district (1934499999)	Total	1,21,472	10,373 (8.54%)	64,303 (52.94%)	46,796 (38.52%)
		Rural	0	0 (0%)	0 (0%)	0 (0%)
		Urban	1,21,472	10,373 (8.54%)	64,303 (52.94%)	46,796 (38.52%)
District - Paschim Medinipur (19344)		Total	12,62,269	28,557 (2.26%)	1,47,571 (11.69%)	1,086,141 (86.05%)
		Rural	11,09,569	15,873 (1.43%)	68,512 (6.17%)	1,025,184 (92.39%)
		Urban	1,52,700	12,684 (8.31%)	79,059 (51.77%)	60,957 (39.92%)

Note: Percentage is given in brackets after the number of households.

Data Source:-Census of India, 2011, HH- series Tables on Houses, Household amenities and assets.

Table -7 : Number and Percentage of Households by availability of Kitchen facility, 2011

Sl. No.	Name of Sub-District	Total/Rural/Urban	Total number of households	Number and Percentage of households having kitchen				
				Cooking inside house		Cooking outside house		No cooking
				Has kitchen	Does not have kitchen	Has kitchen	Does not have kitchen	
1	2	3	4	5	6	7	8	9
1	Sub-District - Binpur - II (1934402441)	Total	33,452	13,655 (40.82%)	13,227 (39.54%)	2,658 (7.95%)	3,867 (11.56%)	45 (0.13%)
		Rural	32,195	13,065 (40.58%)	12,938 (40.19%)	2,445 (7.59%)	3,707 (11.51%)	40 (0.12%)
		Urban	1,257	590 (46.94%)	289 (22.99%)	213 (16.95%)	160 (12.73%)	5 (0.4%)
2	Sub-District - Binpur - I (1934402442)	Total	26,893	10,006 (37.21%)	8,151 (30.31%)	2,185 (8.12%)	6,532 (24.29%)	19 (0.07%)
		Rural	26,893	10,006 (37.21%)	8,151 (30.31%)	2,185 (8.12%)	6,532 (24.29%)	19 (0.07%)
		Urban	0	0 (0%)	0 (0%)	0 (0%)	0 (0%)	0 (0%)
3	Sub-District - Garbeta - II (1934402443)	Total	30,198	10,577 (35.03%)	10,386 (34.39%)	4,237 (14.03%)	4,944 (16.37%)	54 (0.18%)
		Rural	30,198	10,577 (35.03%)	10,386 (34.39%)	4,237 (14.03%)	4,944 (16.37%)	54 (0.18%)
		Urban	0	0 (0%)	0 (0%)	0 (0%)	0 (0%)	0 (0%)
4	Sub-District - Garbeta - I (1934402444)	Total	45,974	17,767 (38.65%)	10,880 (23.67%)	9,657 (21.01%)	7,602 (16.54%)	68 (0.15%)
		Rural	43,812	16,329 (37.27%)	10,424 (23.79%)	9,527 (21.75%)	7,467 (17.04%)	65 (0.15%)
		Urban	2,162	1,438 (66.51%)	456 (21.09%)	130 (6.01%)	135 (6.24%)	3 (0.14%)
5	Sub-District - Garbeta - III (1934402445)	Total	34,208	12,316 (36%)	7,668 (22.42%)	7,334 (21.44%)	6,843 (20%)	47 (0.14%)
		Rural	30,150	10,637 (35.28%)	6,713 (22.27%)	6,580 (21.82%)	6,182 (20.5%)	38 (0.13%)
		Urban	4,058	1,679 (41.38%)	955 (23.53%)	754 (18.58%)	661 (16.29%)	9 (0.22%)
6	Sub-District - Chandrakona - I (1934402446)	Total	30,129	10,761 (35.72%)	12,138 (40.29%)	3,068 (10.18%)	4,120 (13.67%)	42 (0.14%)
		Rural	30,129	10,761 (35.72%)	12,138 (40.29%)	3,068 (10.18%)	4,120 (13.67%)	42 (0.14%)
		Urban	0	0 (0%)	0 (0%)	0 (0%)	0 (0%)	0 (0%)
7	Sub-District - Chandrakona - II (1934402447)	Total	26,067	8,469 (32.49%)	8,494 (32.59%)	3,395 (13.02%)	5,614 (21.54%)	95 (0.36%)
		Rural	26,067	8,469 (32.49%)	8,494 (32.59%)	3,395 (13.02%)	5,614 (21.54%)	95 (0.36%)
		Urban	0	0 (0%)	0 (0%)	0 (0%)	0 (0%)	0 (0%)
8	Sub-District - Ghatal (1934402448)	Total	46,076	18,686 (40.55%)	15,185 (32.96%)	6,450 (14%)	5,690 (12.35%)	65 (0.14%)
		Rural	46,076	18,686 (40.55%)	15,185 (32.96%)	6,450 (14%)	5,690 (12.35%)	65 (0.14%)
		Urban	0	0 (0%)	0 (0%)	0 (0%)	0 (0%)	0 (0%)
9	Sub-District - Daspur - I (1934402449)	Total	43,873	20,537 (46.81%)	12,363 (28.18%)	7,341 (16.73%)	3,552 (8.1%)	80 (0.18%)
		Rural	43,873	20,537 (46.81%)	12,363 (28.18%)	7,341 (16.73%)	3,552 (8.1%)	80 (0.18%)
		Urban	0	0 (0%)	0 (0%)	0 (0%)	0 (0%)	0 (0%)
10	Sub-District - Daspur - II (1934402450)	Total	50,618	24,019 (47.45%)	9,509 (18.79%)	12,235 (24.17%)	4,768 (9.42%)	87 (0.17%)
		Rural	50,618	24,019 (47.45%)	9,509 (18.79%)	12,235 (24.17%)	4,768 (9.42%)	87 (0.17%)
		Urban	0	0 (0%)	0 (0%)	0 (0%)	0 (0%)	0 (0%)
11	Sub-District - Keshpur (1934402451)	Total	69,314	28,709 (41.42%)	20,733 (29.91%)	9,020 (13.01%)	10,798 (15.58%)	54 (0.08%)
		Rural	69,314	28,709 (41.42%)	20,733 (29.91%)	9,020 (13.01%)	10,798 (15.58%)	54 (0.08%)
		Urban	0	0 (0%)	0 (0%)	0 (0%)	0 (0%)	0 (0%)
12	Sub-District - Salbani (1934402452)	Total	28,762	12,431 (43.22%)	8,813 (30.64%)	3,829 (13.31%)	3,667 (12.75%)	22 (0.08%)
		Rural	28,762	12,431 (43.22%)	8,813 (30.64%)	3,829 (13.31%)	3,667 (12.75%)	22 (0.08%)
		Urban	0	0 (0%)	0 (0%)	0 (0%)	0 (0%)	0 (0%)
13	Sub-District - Midnapore (1934402453)	Total	42,318	13,722 (32.43%)	15,122 (35.73%)	4,390 (10.37%)	9,021 (21.32%)	63 (0.15%)
		Rural	42,318	13,722 (32.43%)	15,122 (35.73%)	4,390 (10.37%)	9,021 (21.32%)	63 (0.15%)
		Urban	0	0 (0%)	0 (0%)	0 (0%)	0 (0%)	0 (0%)
14	Sub-District - Jhargram (1934402454)	Total	37,875	15,007 (39.62%)	15,837 (41.81%)	3,144 (8.3%)	3,843 (10.15%)	44 (0.12%)
		Rural	37,875	15,007 (39.62%)	15,837 (41.81%)	3,144 (8.3%)	3,843 (10.15%)	44 (0.12%)
		Urban	0	0 (0%)	0 (0%)	0 (0%)	0 (0%)	0 (0%)
15	Sub-District - Jamboni (1934402455)	Total	25,168	9,807 (38.97%)	10,446 (41.51%)	2,086 (8.29%)	2,757 (10.95%)	72 (0.29%)
		Rural	25,168	9,807 (38.97%)	10,446 (41.51%)	2,086 (8.29%)	2,757 (10.95%)	72 (0.29%)
		Urban	0	0 (0%)	0 (0%)	0 (0%)	0 (0%)	0 (0%)
16	Sub-District - Gopiballavpur - II (1934402456)	Total	23,161	10,156 (43.85%)	8,051 (34.76%)	2,756 (11.9%)	2,151 (9.29%)	47 (0.2%)
		Rural	23,161	10,156 (43.85%)	8,051 (34.76%)	2,756 (11.9%)	2,151 (9.29%)	47 (0.2%)
		Urban	0	0 (0%)	0 (0%)	0 (0%)	0 (0%)	0 (0%)

Table -7 : Number and Percentage of Households by availability of Kitchen facility, 2011

Sl. No.	Name of Sub-District	Total/Rural/Urban	Total number of households	Number and Percentage of households having kitchen				
				Cooking inside house		Cooking outside house		No cooking
				Has kitchen	Does not have kitchen	Has kitchen	Does not have kitchen	
1	2	3	4	5	6	7	8	9
17	Sub-District - Gopiballavpur - I (1934402457)	Total	22,845	7,611 (33.32%)	9,460 (41.41%)	2,793 (12.23%)	2,947 (12.9%)	34 (0.15%)
		Rural	22,845	7,611 (33.32%)	9,460 (41.41%)	2,793 (12.23%)	2,947 (12.9%)	34 (0.15%)
		Urban	0	0 (0%)	0 (0%)	0 (0%)	0 (0%)	0 (0%)
18	Sub-District - Nayagram (1934402458)	Total	31,766	9,529 (30%)	15,408 (48.5%)	1,952 (6.14%)	4,830 (15.2%)	47 (0.15%)
		Rural	31,766	9,529 (30%)	15,408 (48.5%)	1,952 (6.14%)	4,830 (15.2%)	47 (0.15%)
		Urban	0	0 (0%)	0 (0%)	0 (0%)	0 (0%)	0 (0%)
19	Sub-District - Sankrail (1934402459)	Total	21,881	7,395 (33.8%)	8,872 (40.55%)	2,166 (9.9%)	3,414 (15.6%)	34 (0.16%)
		Rural	21,881	7,395 (33.8%)	8,872 (40.55%)	2,166 (9.9%)	3,414 (15.6%)	34 (0.16%)
		Urban	0	0 (0%)	0 (0%)	0 (0%)	0 (0%)	0 (0%)
20	Sub-District - Kharagpur - I (1934402460)	Total	52,512	27,755 (52.85%)	15,687 (29.87%)	4,518 (8.6%)	4,449 (8.47%)	103 (0.2%)
		Rural	35,611	15,907 (44.67%)	12,053 (33.85%)	4,105 (11.53%)	3,489 (9.8%)	57 (0.16%)
		Urban	16,901	11,848 (70.1%)	3,634 (21.5%)	413 (2.44%)	960 (5.68%)	46 (0.27%)
21	Sub-District - Kharagpur - II (1934402461)	Total	44,384	18,965 (42.73%)	16,128 (36.34%)	4,656 (10.49%)	4,558 (10.27%)	77 (0.17%)
		Rural	44,384	18,965 (42.73%)	16,128 (36.34%)	4,656 (10.49%)	4,558 (10.27%)	77 (0.17%)
		Urban	0	0 (0%)	0 (0%)	0 (0%)	0 (0%)	0 (0%)
22	Sub-District - Debra (1934402462)	Total	65,964	31,103 (47.15%)	23,741 (35.99%)	5,450 (8.26%)	5,563 (8.43%)	107 (0.16%)
		Rural	62,636	29,558 (47.19%)	22,404 (35.77%)	5,205 (8.31%)	5,375 (8.58%)	94 (0.15%)
		Urban	3,328	1,545 (46.42%)	1,337 (40.17%)	245 (7.36%)	188 (5.65%)	13 (0.39%)
23	Sub-District - Pingla (1934402463)	Total	46,835	24,058 (51.37%)	15,565 (33.23%)	4,300 (9.18%)	2,848 (6.08%)	64 (0.14%)
		Rural	46,835	24,058 (51.37%)	15,565 (33.23%)	4,300 (9.18%)	2,848 (6.08%)	64 (0.14%)
		Urban	0	0 (0%)	0 (0%)	0 (0%)	0 (0%)	0 (0%)
24	Sub-District - Sabang (1934402464)	Total	62,548	29,739 (47.55%)	23,679 (37.86%)	5,731 (9.16%)	3,332 (5.33%)	67 (0.11%)
		Rural	62,548	29,739 (47.55%)	23,679 (37.86%)	5,731 (9.16%)	3,332 (5.33%)	67 (0.11%)
		Urban	0	0 (0%)	0 (0%)	0 (0%)	0 (0%)	0 (0%)
25	Sub-District - Narayangarh (1934402465)	Total	68,480	33,265 (48.58%)	26,120 (38.14%)	5,369 (7.84%)	3,645 (5.32%)	81 (0.12%)
		Rural	66,376	31,603 (47.61%)	25,945 (39.09%)	5,198 (7.83%)	3,552 (5.35%)	78 (0.12%)
		Urban	2,104	1,662 (78.99%)	175 (8.32%)	171 (8.13%)	93 (4.42%)	3 (0.14%)
26	Sub-District - Keshiary (1934402466)	Total	35,059	14,460 (41.24%)	12,909 (36.82%)	2,806 (8%)	4,857 (13.85%)	27 (0.08%)
		Rural	35,059	14,460 (41.24%)	12,909 (36.82%)	2,806 (8%)	4,857 (13.85%)	27 (0.08%)
		Urban	0	0 (0%)	0 (0%)	0 (0%)	0 (0%)	0 (0%)
27	Sub-District - Dantan - I (1934402467)	Total	37,943	15,212 (40.09%)	13,988 (36.87%)	4,348 (11.46%)	4,318 (11.38%)	77 (0.2%)
		Rural	36,525	14,677 (40.18%)	13,568 (37.15%)	4,135 (11.32%)	4,075 (11.16%)	70 (0.19%)
		Urban	1,418	535 (37.73%)	420 (29.62%)	213 (15.02%)	243 (17.14%)	7 (0.49%)
28	Sub-District - Dantan - II (1934402468)	Total	32,410	18,714 (57.74%)	8,713 (26.88%)	2,521 (7.78%)	2,423 (7.48%)	39 (0.12%)
		Rural	32,410	18,714 (57.74%)	8,713 (26.88%)	2,521 (7.78%)	2,423 (7.48%)	39 (0.12%)
		Urban	0	0 (0%)	0 (0%)	0 (0%)	0 (0%)	0 (0%)
29	Sub-District - Mohanpur (1934402469)	Total	24,084	9,523 (39.54%)	10,011 (41.57%)	1,917 (7.96%)	2,600 (10.8%)	33 (0.14%)
		Rural	24,084	9,523 (39.54%)	10,011 (41.57%)	1,917 (7.96%)	2,600 (10.8%)	33 (0.14%)
		Urban	0	0 (0%)	0 (0%)	0 (0%)	0 (0%)	0 (0%)
30	Sub-District - Not under any sub-district (1934402470)	Total	1,21,472	81,843 (67.38%)	28,820 (23.73%)	4,864 (4%)	5,535 (4.56%)	410 (0.34%)
		Rural	0	0 (0%)	0 (0%)	0 (0%)	0 (0%)	0 (0%)
		Urban	1,21,472	81,843 (67.38%)	28,820 (23.73%)	4,864 (4%)	5,535 (4.56%)	410 (0.34%)
District - Paschim Medinipur (19344)		Total	12,62,269	565,797 (44.82%)	416,104 (32.96%)	37,176 (10.87%)	141,088 (11.18%)	2,104 (0.17%)
		Rural	11,09,569	464,657 (41.88%)	380,018 (34.25%)	30,173 (11.73%)	133,113 (12%)	1,608 (0.14%)
		Urban	1,52,700	101,140 (66.23%)	36,086 (23.63%)	7,003 (4.59%)	7,975 (5.22%)	496 (0.32%)

Note: Percentage is given in brackets after the number of households.

Data Source:-Census of India, 2011, HH- series Tables on Houses, Household amenities and assets.

Table -8 : Number and Percentage of Households

Sl. No.	Name of Sub-District	Total/ Rural/ Urban	Total number of households	Number and percentage of households by			
				Firewood	Crop residue	Cowdung cake	Coal/ lignite/ charcoal
1	2	3	4	5	6	7	8
1	Sub-District - Binpur - II (1934402441)	Total	33,452	28,392 (84.87%)	3,285 (9.82%)	575 (1.72%)	99 (0.3%)
		Rural	32,195	27,412 (85.14%)	3,277 (10.18%)	570 (1.77%)	90 (0.28%)
		Urban	1,257	980 (77.96%)	8 (0.64%)	5 (0.4%)	9 (0.72%)
2	Sub-District - Binpur - I (1934402442)	Total	26,893	20,090 (74.7%)	3,540 (13.16%)	2,512 (9.34%)	48 (0.18%)
		Rural	26,893	20,090 (74.7%)	3,540 (13.16%)	2,512 (9.34%)	48 (0.18%)
		Urban	0	0 (0%)	0 (0%)	0 (0%)	0 (0%)
3	Sub-District - Garbeta - II (1934402443)	Total	30,198	27,322 (90.48%)	1,254 (4.15%)	112 (0.37%)	95 (0.31%)
		Rural	30,198	27,322 (90.48%)	1,254 (4.15%)	112 (0.37%)	95 (0.31%)
		Urban	0	0 (0%)	0 (0%)	0 (0%)	0 (0%)
4	Sub-District - Garbeta - I (1934402444)	Total	45,974	31,699 (68.95%)	5,693 (12.38%)	1,727 (3.76%)	967 (2.1%)
		Rural	43,812	30,577 (69.79%)	5,670 (12.94%)	1,712 (3.91%)	698 (1.59%)
		Urban	2,162	1,122 (51.9%)	23 (1.06%)	15 (0.69%)	269 (12.44%)
5	Sub-District - Garbeta - III (1934402445)	Total	34,208	28,073 (82.07%)	1,332 (3.89%)	442 (1.29%)	326 (0.95%)
		Rural	30,150	25,603 (84.92%)	1,174 (3.89%)	387 (1.28%)	210 (0.7%)
		Urban	4,058	2,470 (60.87%)	158 (3.89%)	55 (1.36%)	116 (2.86%)
6	Sub-District - Chandrakona - I (1934402446)	Total	30,129	6,911 (22.94%)	10,054 (33.37%)	11,148 (37%)	79 (0.26%)
		Rural	30,129	6,911 (22.94%)	10,054 (33.37%)	11,148 (37%)	79 (0.26%)
		Urban	0	0 (0%)	0 (0%)	0 (0%)	0 (0%)
7	Sub-District - Chandrakona - II (1934402447)	Total	26,067	9,250 (35.49%)	8,136 (31.21%)	5,572 (21.38%)	45 (0.17%)
		Rural	26,067	9,250 (35.49%)	8,136 (31.21%)	5,572 (21.38%)	45 (0.17%)
		Urban	0	0 (0%)	0 (0%)	0 (0%)	0 (0%)
8	Sub-District - Ghatal (1934402448)	Total	46,076	13,114 (28.46%)	12,953 (28.11%)	16,877 (36.63%)	43 (0.09%)
		Rural	46,076	13,114 (28.46%)	12,953 (28.11%)	16,877 (36.63%)	43 (0.09%)
		Urban	0	0 (0%)	0 (0%)	0 (0%)	0 (0%)
9	Sub-District - Daspur - I (1934402449)	Total	43,873	14,877 (33.91%)	6,287 (14.33%)	18,576 (42.34%)	56 (0.13%)
		Rural	43,873	14,877 (33.91%)	6,287 (14.33%)	18,576 (42.34%)	56 (0.13%)
		Urban	0	0 (0%)	0 (0%)	0 (0%)	0 (0%)
10	Sub-District - Daspur - II (1934402450)	Total	50,618	16,086 (31.78%)	13,511 (26.69%)	17,818 (35.2%)	165 (0.33%)
		Rural	50,618	16,086 (31.78%)	13,511 (26.69%)	17,818 (35.2%)	165 (0.33%)
		Urban	0	0 (0%)	0 (0%)	0 (0%)	0 (0%)
11	Sub-District - Keshpur (1934402451)	Total	69,314	28,938 (41.75%)	26,985 (38.93%)	10,516 (15.17%)	186 (0.27%)
		Rural	69,314	28,938 (41.75%)	26,985 (38.93%)	10,516 (15.17%)	186 (0.27%)
		Urban	0	0 (0%)	0 (0%)	0 (0%)	0 (0%)
12	Sub-District - Salbani (1934402452)	Total	28,762	26,064 (90.62%)	417 (1.45%)	179 (0.62%)	48 (0.17%)
		Rural	28,762	26,064 (90.62%)	417 (1.45%)	179 (0.62%)	48 (0.17%)
		Urban	0	0 (0%)	0 (0%)	0 (0%)	0 (0%)
13	Sub-District - Midnapore (1934402453)	Total	42,318	26,658 (62.99%)	9,337 (22.06%)	2,260 (5.34%)	439 (1.04%)
		Rural	42,318	26,658 (62.99%)	9,337 (22.06%)	2,260 (5.34%)	439 (1.04%)
		Urban	0	0 (0%)	0 (0%)	0 (0%)	0 (0%)
14	Sub-District - Jhargram (1934402454)	Total	37,875	33,476 (88.39%)	1,853 (4.89%)	1,215 (3.21%)	64 (0.17%)
		Rural	37,875	33,476 (88.39%)	1,853 (4.89%)	1,215 (3.21%)	64 (0.17%)
		Urban	0	0 (0%)	0 (0%)	0 (0%)	0 (0%)
15	Sub-District - Jamboni (1934402455)	Total	25,168	23,561 (93.61%)	936 (3.72%)	117 (0.46%)	10 (0.04%)
		Rural	25,168	23,561 (93.61%)	936 (3.72%)	117 (0.46%)	10 (0.04%)
		Urban	0	0 (0%)	0 (0%)	0 (0%)	0 (0%)
16	Sub-District - Gopiballavpur - II (1934402456)	Total	23,161	16,725 (72.21%)	4,262 (18.4%)	1,039 (4.49%)	13 (0.06%)
		Rural	23,161	16,725 (72.21%)	4,262 (18.4%)	1,039 (4.49%)	13 (0.06%)
		Urban	0	0 (0%)	0 (0%)	0 (0%)	0 (0%)

by type of fuel used for Cooking, 2011

availability of fuel used for cooking						Total/ Rural/ Urban	Name of Sub-District
Kerosene	LPG/ PNG	Electricity	Bio-gas	Any other	No cooking		
9	10	11	12	13	14	3	2
163 (0.49%)	694 (2.07%)	20 (0.06%)	29 (0.09%)	150 (0.45%)	45 (0.13%)	Total	Sub-District - Binpur - II (1934402441)
158 (0.49%)	451 (1.4%)	20 (0.06%)	28 (0.09%)	149 (0.46%)	40 (0.12%)	Rural	
5 (0.4%)	243 (19.33%)	0 (0%)	1 (0.08%)	1 (0.08%)	5 (0.4%)	Urban	
14 (0.05%)	441 (1.64%)	10 (0.04%)	5 (0.02%)	214 (0.8%)	19 (0.07%)	Total	Sub-District - Binpur - I (1934402442)
14 (0.05%)	441 (1.64%)	10 (0.04%)	5 (0.02%)	214 (0.8%)	19 (0.07%)	Rural	
0 (0%)	0 (0%)	0 (0%)	0 (0%)	0 (0%)	0 (0%)	Urban	
13 (0.04%)	942 (3.12%)	7 (0.02%)	52 (0.17%)	347 (1.15%)	54 (0.18%)	Total	Sub-District - Garbeta - II (1934402443)
13 (0.04%)	942 (3.12%)	7 (0.02%)	52 (0.17%)	347 (1.15%)	54 (0.18%)	Rural	
0 (0%)	0 (0%)	0 (0%)	0 (0%)	0 (0%)	0 (0%)	Urban	
28 (0.06%)	3,134 (6.82%)	11 (0.02%)	46 (0.1%)	2,601 (5.66%)	68 (0.15%)	Total	Sub-District - Garbeta - I (1934402444)
27 (0.06%)	2,431 (5.55%)	11 (0.03%)	46 (0.1%)	2,575 (5.88%)	65 (0.15%)	Rural	
1 (0.05%)	703 (32.52%)	0 (0%)	0 (0%)	26 (1.2%)	3 (0.14%)	Urban	
25 (0.07%)	2,429 (7.1%)	6 (0.02%)	74 (0.22%)	1,454 (4.25%)	47 (0.14%)	Total	Sub-District - Garbeta - III (1934402445)
9 (0.03%)	1,307 (4.33%)	4 (0.01%)	71 (0.24%)	1,347 (4.47%)	38 (0.13%)	Rural	
16 (0.39%)	1,122 (27.65%)	2 (0.05%)	3 (0.07%)	107 (2.64%)	9 (0.22%)	Urban	
28 (0.09%)	924 (3.07%)	0 (0%)	9 (0.03%)	934 (3.1%)	42 (0.14%)	Total	Sub-District - Chandrakona - I (1934402446)
28 (0.09%)	924 (3.07%)	0 (0%)	9 (0.03%)	934 (3.1%)	42 (0.14%)	Rural	
0 (0%)	0 (0%)	0 (0%)	0 (0%)	0 (0%)	0 (0%)	Urban	
17 (0.07%)	807 (3.1%)	2 (0.01%)	30 (0.12%)	2,113 (8.11%)	95 (0.36%)	Total	Sub-District - Chandrakona - II (1934402447)
17 (0.07%)	807 (3.1%)	2 (0.01%)	30 (0.12%)	2,113 (8.11%)	95 (0.36%)	Rural	
0 (0%)	0 (0%)	0 (0%)	0 (0%)	0 (0%)	0 (0%)	Urban	
35 (0.08%)	1,788 (3.88%)	5 (0.01%)	33 (0.07%)	1,163 (2.52%)	65 (0.14%)	Total	Sub-District - Ghatal (1934402448)
35 (0.08%)	1,788 (3.88%)	5 (0.01%)	33 (0.07%)	1,163 (2.52%)	65 (0.14%)	Rural	
0 (0%)	0 (0%)	0 (0%)	0 (0%)	0 (0%)	0 (0%)	Urban	
52 (0.12%)	2,725 (6.21%)	6 (0.01%)	42 (0.1%)	1,172 (2.67%)	80 (0.18%)	Total	Sub-District - Daspur - I (1934402449)
52 (0.12%)	2,725 (6.21%)	6 (0.01%)	42 (0.1%)	1,172 (2.67%)	80 (0.18%)	Rural	
0 (0%)	0 (0%)	0 (0%)	0 (0%)	0 (0%)	0 (0%)	Urban	
74 (0.15%)	1,993 (3.94%)	3 (0.01%)	85 (0.17%)	796 (1.57%)	87 (0.17%)	Total	Sub-District - Daspur - II (1934402450)
74 (0.15%)	1,993 (3.94%)	3 (0.01%)	85 (0.17%)	796 (1.57%)	87 (0.17%)	Rural	
0 (0%)	0 (0%)	0 (0%)	0 (0%)	0 (0%)	0 (0%)	Urban	
81 (0.12%)	1,300 (1.88%)	12 (0.02%)	29 (0.04%)	1,213 (1.75%)	54 (0.08%)	Total	Sub-District - Keshpur (1934402451)
81 (0.12%)	1,300 (1.88%)	12 (0.02%)	29 (0.04%)	1,213 (1.75%)	54 (0.08%)	Rural	
0 (0%)	0 (0%)	0 (0%)	0 (0%)	0 (0%)	0 (0%)	Urban	
30 (0.1%)	1,852 (6.44%)	12 (0.04%)	59 (0.21%)	79 (0.27%)	22 (0.08%)	Total	Sub-District - Salbani (1934402452)
30 (0.1%)	1,852 (6.44%)	12 (0.04%)	59 (0.21%)	79 (0.27%)	22 (0.08%)	Rural	
0 (0%)	0 (0%)	0 (0%)	0 (0%)	0 (0%)	0 (0%)	Urban	
18 (0.04%)	2,056 (4.86%)	11 (0.03%)	30 (0.07%)	1,446 (3.42%)	63 (0.15%)	Total	Sub-District - Midnapore (1934402453)
18 (0.04%)	2,056 (4.86%)	11 (0.03%)	30 (0.07%)	1,446 (3.42%)	63 (0.15%)	Rural	
0 (0%)	0 (0%)	0 (0%)	0 (0%)	0 (0%)	0 (0%)	Urban	
23 (0.06%)	745 (1.97%)	9 (0.02%)	33 (0.09%)	413 (1.09%)	44 (0.12%)	Total	Sub-District - Jhargram (1934402454)
23 (0.06%)	745 (1.97%)	9 (0.02%)	33 (0.09%)	413 (1.09%)	44 (0.12%)	Rural	
0 (0%)	0 (0%)	0 (0%)	0 (0%)	0 (0%)	0 (0%)	Urban	
24 (0.1%)	416 (1.65%)	4 (0.02%)	7 (0.03%)	21 (0.08%)	72 (0.29%)	Total	Sub-District - Jamboni (1934402455)
24 (0.1%)	416 (1.65%)	4 (0.02%)	7 (0.03%)	21 (0.08%)	72 (0.29%)	Rural	
0 (0%)	0 (0%)	0 (0%)	0 (0%)	0 (0%)	0 (0%)	Urban	
17 (0.07%)	196 (0.85%)	2 (0.01%)	14 (0.06%)	846 (3.65%)	47 (0.2%)	Total	Sub-District - Gopiballavpur - II (1934402456)
17 (0.07%)	196 (0.85%)	2 (0.01%)	14 (0.06%)	846 (3.65%)	47 (0.2%)	Rural	
0 (0%)	0 (0%)	0 (0%)	0 (0%)	0 (0%)	0 (0%)	Urban	

Table -8 : Number and Percentage of Households

Sl. No.	Name of Sub-District	Total/Rural/Urban	Total number of households	Number and percentage of households by			
				Firewood	Crop residue	Cowdung cake	Coal/ lignite/charcoal
1	2	3	4	5	6	7	8
17	Sub-District - Gopiballavpur - I (1934402457)	Total	22,845	18,898 (82.72%)	2,670 (11.69%)	399 (1.75%)	45 (0.2%)
		Rural	22,845	18,898 (82.72%)	2,670 (11.69%)	399 (1.75%)	45 (0.2%)
		Urban	0	0 (0%)	0 (0%)	0 (0%)	0 (0%)
18	Sub-District - Nayagram (1934402458)	Total	31,766	26,784 (84.32%)	3,729 (11.74%)	146 (0.46%)	13 (0.04%)
		Rural	31,766	26,784 (84.32%)	3,729 (11.74%)	146 (0.46%)	13 (0.04%)
		Urban	0	0 (0%)	0 (0%)	0 (0%)	0 (0%)
19	Sub-District - Sankrail (1934402459)	Total	21,881	15,812 (72.26%)	3,959 (18.09%)	752 (3.44%)	189 (0.86%)
		Rural	21,881	15,812 (72.26%)	3,959 (18.09%)	752 (3.44%)	189 (0.86%)
		Urban	0	0 (0%)	0 (0%)	0 (0%)	0 (0%)
20	Sub-District - Kharagpur - I (1934402460)	Total	52,512	26,293 (50.07%)	2,943 (5.6%)	3,595 (6.85%)	2,998 (5.71%)
		Rural	35,611	23,689 (66.52%)	2,724 (7.65%)	3,265 (9.17%)	666 (1.87%)
		Urban	16,901	2,604 (15.41%)	219 (1.3%)	330 (1.95%)	2,332 (13.8%)
21	Sub-District - Kharagpur - II (1934402461)	Total	44,384	12,310 (27.74%)	15,160 (34.16%)	14,089 (31.74%)	106 (0.24%)
		Rural	44,384	12,310 (27.74%)	15,160 (34.16%)	14,089 (31.74%)	106 (0.24%)
		Urban	0	0 (0%)	0 (0%)	0 (0%)	0 (0%)
22	Sub-District - Debra (1934402462)	Total	65,964	16,775 (25.43%)	10,962 (16.62%)	33,837 (51.3%)	184 (0.28%)
		Rural	62,636	15,982 (25.52%)	10,831 (17.29%)	32,431 (51.78%)	160 (0.26%)
		Urban	3,328	793 (23.83%)	131 (3.94%)	1,406 (42.25%)	24 (0.72%)
23	Sub-District - Pingla (1934402463)	Total	46,835	5,736 (12.25%)	11,440 (24.43%)	27,525 (58.77%)	29 (0.06%)
		Rural	46,835	5,736 (12.25%)	11,440 (24.43%)	27,525 (58.77%)	29 (0.06%)
		Urban	0	0 (0%)	0 (0%)	0 (0%)	0 (0%)
24	Sub-District - Sabang (1934402464)	Total	62,548	6,468 (10.34%)	23,290 (37.24%)	29,077 (46.49%)	20 (0.03%)
		Rural	62,548	6,468 (10.34%)	23,290 (37.24%)	29,077 (46.49%)	20 (0.03%)
		Urban	0	0 (0%)	0 (0%)	0 (0%)	0 (0%)
25	Sub-District - Narayangarh (1934402465)	Total	68,480	33,059 (48.28%)	17,956 (26.22%)	13,962 (20.39%)	162 (0.24%)
		Rural	66,376	31,945 (48.13%)	17,848 (26.89%)	13,921 (20.97%)	136 (0.2%)
		Urban	2,104	1,114 (52.95%)	108 (5.13%)	41 (1.95%)	26 (1.24%)
26	Sub-District - Keshiary (1934402466)	Total	35,059	19,825 (56.55%)	11,757 (33.53%)	1,155 (3.29%)	43 (0.12%)
		Rural	35,059	19,825 (56.55%)	11,757 (33.53%)	1,155 (3.29%)	43 (0.12%)
		Urban	0	0 (0%)	0 (0%)	0 (0%)	0 (0%)
27	Sub-District - Dantan - I (1934402467)	Total	37,943	14,898 (39.26%)	20,128 (53.05%)	1,457 (3.84%)	52 (0.14%)
		Rural	36,525	14,112 (38.64%)	19,787 (54.17%)	1,453 (3.98%)	35 (0.1%)
		Urban	1,418	786 (55.43%)	341 (24.05%)	4 (0.28%)	17 (1.2%)
28	Sub-District - Dantan - II (1934402468)	Total	32,410	13,728 (42.36%)	16,287 (50.25%)	1,713 (5.29%)	27 (0.08%)
		Rural	32,410	13,728 (42.36%)	16,287 (50.25%)	1,713 (5.29%)	27 (0.08%)
		Urban	0	0 (0%)	0 (0%)	0 (0%)	0 (0%)
29	Sub-District - Mohanpur (1934402469)	Total	24,084	6,966 (28.92%)	16,112 (66.9%)	428 (1.78%)	15 (0.06%)
		Rural	24,084	6,966 (28.92%)	16,112 (66.9%)	428 (1.78%)	15 (0.06%)
		Urban	0	0 (0%)	0 (0%)	0 (0%)	0 (0%)
30	Sub-District - Not under any sub-district (1934499999)	Total	1,21,472	36,766 (30.27%)	3,627 (2.99%)	5,290 (4.35%)	10,898 (8.97%)
		Rural	0	0 (0%)	0 (0%)	0 (0%)	0 (0%)
		Urban	1,21,472	36,766 (30.27%)	3,627 (2.99%)	5,290 (4.35%)	10,898 (8.97%)
District - Paschim Medinipur (19344)		Total	12,62,269	605,554 (47.97%)	269,855 (21.38%)	224,110 (17.75%)	17,464 (1.38%)
		Rural	11,09,569	558,919 (50.37%)	265,240 (23.9%)	216,964 (19.55%)	3,773 (0.34%)
		Urban	1,52,700	46,635 (30.54%)	4,615 (3.02%)	7,146 (4.68%)	13,691 (8.97%)

Note: Percentage is given in brackets after the number of households.

Data Source:-Census of India, 2011, HH- series Tables on Houses, Household amenities and assets.

by type of fuel used for Cooking, 2011

availability of fuel used for cooking						Total/ Rural/ Urban	Name of Sub-District
Kerosene	LPG/ PNG	Electricity	Bio-gas	Any other	No cooking		
9	10	11	12	13	14	3	2
60 (0.26%)	424 (1.86%)	4 (0.02%)	21 (0.09%)	290 (1.27%)	34 (0.15%)	Total	Sub-District - Gopiballavpur - I (1934402457)
60 (0.26%)	424 (1.86%)	4 (0.02%)	21 (0.09%)	290 (1.27%)	34 (0.15%)	Rural	
0 (0%)	0 (0%)	0 (0%)	0 (0%)	0 (0%)	0 (0%)	Urban	
16 (0.05%)	188 (0.59%)	7 (0.02%)	1 (0%)	835 (2.63%)	47 (0.15%)	Total	Sub-District - Nayagram (1934402458)
16 (0.05%)	188 (0.59%)	7 (0.02%)	1 (0%)	835 (2.63%)	47 (0.15%)	Rural	
0 (0%)	0 (0%)	0 (0%)	0 (0%)	0 (0%)	0 (0%)	Urban	
255 (1.17%)	299 (1.37%)	1 (0%)	14 (0.06%)	566 (2.59%)	34 (0.16%)	Total	Sub-District - Sankrail (1934402459)
255 (1.17%)	299 (1.37%)	1 (0%)	14 (0.06%)	566 (2.59%)	34 (0.16%)	Rural	
0 (0%)	0 (0%)	0 (0%)	0 (0%)	0 (0%)	0 (0%)	Urban	
411 (0.78%)	14,114 (26.88%)	11 (0.02%)	289 (0.55%)	1,755 (3.34%)	103 (0.2%)	Total	Sub-District - Kharagpur - I (1934402460)
80 (0.22%)	3,347 (9.4%)	8 (0.02%)	32 (0.09%)	1,743 (4.89%)	57 (0.16%)	Rural	
331 (1.96%)	10,767 (63.71%)	3 (0.02%)	257 (1.52%)	12 (0.07%)	46 (0.27%)	Urban	
16 (0.04%)	921 (2.08%)	7 (0.02%)	13 (0.03%)	1,685 (3.8%)	77 (0.17%)	Total	Sub-District - Kharagpur - II (1934402461)
16 (0.04%)	921 (2.08%)	7 (0.02%)	13 (0.03%)	1,685 (3.8%)	77 (0.17%)	Rural	
0 (0%)	0 (0%)	0 (0%)	0 (0%)	0 (0%)	0 (0%)	Urban	
31 (0.05%)	2,554 (3.87%)	5 (0.01%)	48 (0.07%)	1,461 (2.21%)	107 (0.16%)	Total	Sub-District - Debra (1934402462)
23 (0.04%)	1,632 (2.61%)	5 (0.01%)	43 (0.07%)	1,435 (2.29%)	94 (0.15%)	Rural	
8 (0.24%)	922 (27.7%)	0 (0%)	5 (0.15%)	26 (0.78%)	13 (0.39%)	Urban	
72 (0.15%)	355 (0.76%)	1 (0%)	17 (0.04%)	1,596 (3.41%)	64 (0.14%)	Total	Sub-District - Pingla (1934402463)
72 (0.15%)	355 (0.76%)	1 (0%)	17 (0.04%)	1,596 (3.41%)	64 (0.14%)	Rural	
0 (0%)	0 (0%)	0 (0%)	0 (0%)	0 (0%)	0 (0%)	Urban	
50 (0.08%)	441 (0.71%)	6 (0.01%)	21 (0.03%)	3,108 (4.97%)	67 (0.11%)	Total	Sub-District - Sabang (1934402464)
50 (0.08%)	441 (0.71%)	6 (0.01%)	21 (0.03%)	3,108 (4.97%)	67 (0.11%)	Rural	
0 (0%)	0 (0%)	0 (0%)	0 (0%)	0 (0%)	0 (0%)	Urban	
89 (0.13%)	2,378 (3.47%)	7 (0.01%)	45 (0.07%)	741 (1.08%)	81 (0.12%)	Total	Sub-District - Narayangarh (1934402465)
77 (0.12%)	1,586 (2.39%)	7 (0.01%)	37 (0.06%)	741 (1.12%)	78 (0.12%)	Rural	
12 (0.57%)	792 (37.64%)	0 (0%)	8 (0.38%)	0 (0%)	3 (0.14%)	Urban	
11 (0.03%)	577 (1.65%)	9 (0.03%)	23 (0.07%)	1,632 (4.66%)	27 (0.08%)	Total	Sub-District - Keshiary (1934402466)
11 (0.03%)	577 (1.65%)	9 (0.03%)	23 (0.07%)	1,632 (4.66%)	27 (0.08%)	Rural	
0 (0%)	0 (0%)	0 (0%)	0 (0%)	0 (0%)	0 (0%)	Urban	
21 (0.06%)	702 (1.85%)	3 (0.01%)	12 (0.03%)	593 (1.56%)	77 (0.2%)	Total	Sub-District - Dantan - I (1934402467)
17 (0.05%)	445 (1.22%)	1 (0%)	12 (0.03%)	593 (1.62%)	70 (0.19%)	Rural	
4 (0.28%)	257 (18.12%)	2 (0.14%)	0 (0%)	0 (0%)	7 (0.49%)	Urban	
25 (0.08%)	312 (0.96%)	1 (0%)	2 (0.01%)	276 (0.85%)	39 (0.12%)	Total	Sub-District - Dantan - II (1934402468)
25 (0.08%)	312 (0.96%)	1 (0%)	2 (0.01%)	276 (0.85%)	39 (0.12%)	Rural	
0 (0%)	0 (0%)	0 (0%)	0 (0%)	0 (0%)	0 (0%)	Urban	
11 (0.05%)	339 (1.41%)	2 (0.01%)	12 (0.05%)	166 (0.69%)	33 (0.14%)	Total	Sub-District - Mohanpur (1934402469)
11 (0.05%)	339 (1.41%)	2 (0.01%)	12 (0.05%)	166 (0.69%)	33 (0.14%)	Rural	
0 (0%)	0 (0%)	0 (0%)	0 (0%)	0 (0%)	0 (0%)	Urban	
1,240 (1.02%)	62,022 (51.06%)	48 (0.04%)	378 (0.31%)	793 (0.65%)	410 (0.34%)	Total	Sub-District - Not under any sub-district (1934499999)
0 (0%)	0 (0%)	0 (0%)	0 (0%)	0 (0%)	0 (0%)	Rural	
1,240 (1.02%)	62,022 (51.06%)	48 (0.04%)	378 (0.31%)	793 (0.65%)	410 (0.34%)	Urban	
2,950 (0.23%)	108,068 (8.56%)	232 (0.02%)	1,473 (0.12%)	0,459 (2.41%)	2,104 (0.17%)	Total	District - Paschim Medinipur (19344)
1,333 (0.12%)	31,240 (2.82%)	177 (0.02%)	821 (0.07%)	9,494 (2.66%)	1,608 (0.14%)	Rural	
1,617 (1.06%)	76,828 (50.31%)	55 (0.04%)	652 (0.43%)	965 (0.63%)	496 (0.32%)	Urban	

Table -9 : Number and Percentage of Households availing Banking services and

Sl. No.	Name of Sub-District	Total/Rural/Urban	Total number of households	Total number of households availing banking services	Number and percentage of households			
					Radio/ Transistor	Television	Computer/ laptop- With Internet	Computer/ laptop- Without Internet
1	2	3	4	5	6	7	8	9
1	Sub-District - Binpur - II (1934402441)	Total	33,452	9,037 (27.01%)	4,650 (13.9%)	3,486 (10.42%)	50 (0.15%)	2,123 (6.35%)
		Rural	32,195	8,240 (25.59%)	4,441 (13.79%)	2,906 (9.03%)	41 (0.13%)	2,074 (6.44%)
		Urban	1,257	797 (63.4%)	209 (16.63%)	580 (46.14%)	9 (0.72%)	49 (3.9%)
2	Sub-District - Binpur - I (1934402442)	Total	26,893	6,709 (24.95%)	2,885 (10.73%)	3,282 (12.2%)	32 (0.12%)	1,235 (4.59%)
		Rural	26,893	6,709 (24.95%)	2,885 (10.73%)	3,282 (12.2%)	32 (0.12%)	1,235 (4.59%)
		Urban	0	0 (0%)	0 (0%)	0 (0%)	0 (0%)	0 (0%)
3	Sub-District - Garbeta - II (1934402443)	Total	30,198	21,062 (69.75%)	3,360 (11.13%)	6,224 (20.61%)	70 (0.23%)	814 (2.7%)
		Rural	30,198	21,062 (69.75%)	3,360 (11.13%)	6,224 (20.61%)	70 (0.23%)	814 (2.7%)
		Urban	0	0 (0%)	0 (0%)	0 (0%)	0 (0%)	0 (0%)
4	Sub-District - Garbeta - I (1934402444)	Total	45,974	29,102 (63.3%)	6,723 (14.62%)	11,298 (24.57%)	232 (0.5%)	1,027 (2.23%)
		Rural	43,812	27,268 (62.24%)	6,110 (13.95%)	10,216 (23.32%)	193 (0.44%)	911 (2.08%)
		Urban	2,162	1,834 (84.83%)	613 (28.35%)	1,082 (50.05%)	39 (1.8%)	116 (5.37%)
5	Sub-District - Garbeta - III (1934402445)	Total	34,208	14,545 (42.52%)	4,989 (14.58%)	8,123 (23.75%)	202 (0.59%)	1,330 (3.89%)
		Rural	30,150	12,582 (41.73%)	4,424 (14.67%)	6,316 (20.95%)	103 (0.34%)	1,090 (3.62%)
		Urban	4,058	1,963 (48.37%)	565 (13.92%)	1,807 (44.53%)	99 (2.44%)	240 (5.91%)
6	Sub-District - Chandrakona - I (1934402446)	Total	30,129	9,703 (32.2%)	3,955 (13.13%)	6,307 (20.93%)	90 (0.3%)	1,060 (3.52%)
		Rural	30,129	9,703 (32.2%)	3,955 (13.13%)	6,307 (20.93%)	90 (0.3%)	1,060 (3.52%)
		Urban	0	0 (0%)	0 (0%)	0 (0%)	0 (0%)	0 (0%)
7	Sub-District - Chandrakona - II (1934402447)	Total	26,067	14,198 (54.47%)	3,527 (13.53%)	4,699 (18.03%)	65 (0.25%)	689 (2.64%)
		Rural	26,067	14,198 (54.47%)	3,527 (13.53%)	4,699 (18.03%)	65 (0.25%)	689 (2.64%)
		Urban	0	0 (0%)	0 (0%)	0 (0%)	0 (0%)	0 (0%)
8	Sub-District - Ghatal (1934402448)	Total	46,076	17,086 (37.08%)	8,207 (17.81%)	11,087 (24.06%)	84 (0.18%)	1,125 (2.44%)
		Rural	46,076	17,086 (37.08%)	8,207 (17.81%)	11,087 (24.06%)	84 (0.18%)	1,125 (2.44%)
		Urban	0	0 (0%)	0 (0%)	0 (0%)	0 (0%)	0 (0%)
9	Sub-District - Daspur - I (1934402449)	Total	43,873	25,919 (59.08%)	9,028 (20.58%)	15,555 (35.45%)	236 (0.54%)	1,789 (4.08%)
		Rural	43,873	25,919 (59.08%)	9,028 (20.58%)	15,555 (35.45%)	236 (0.54%)	1,789 (4.08%)
		Urban	0	0 (0%)	0 (0%)	0 (0%)	0 (0%)	0 (0%)
10	Sub-District - Daspur - II (1934402450)	Total	50,618	29,192 (57.67%)	9,240 (18.25%)	18,563 (36.67%)	245 (0.48%)	2,536 (5.01%)
		Rural	50,618	29,192 (57.67%)	9,240 (18.25%)	18,563 (36.67%)	245 (0.48%)	2,536 (5.01%)
		Urban	0	0 (0%)	0 (0%)	0 (0%)	0 (0%)	0 (0%)
11	Sub-District - Keshpur (1934402451)	Total	69,314	40,538 (58.48%)	14,242 (20.55%)	11,600 (16.74%)	191 (0.28%)	3,184 (4.59%)
		Rural	69,314	40,538 (58.48%)	14,242 (20.55%)	11,600 (16.74%)	191 (0.28%)	3,184 (4.59%)
		Urban	0	0 (0%)	0 (0%)	0 (0%)	0 (0%)	0 (0%)
12	Sub-District - Salbani (1934402452)	Total	28,762	14,810 (51.49%)	5,775 (20.08%)	6,298 (21.9%)	263 (0.91%)	1,500 (5.22%)
		Rural	28,762	14,810 (51.49%)	5,775 (20.08%)	6,298 (21.9%)	263 (0.91%)	1,500 (5.22%)
		Urban	0	0 (0%)	0 (0%)	0 (0%)	0 (0%)	0 (0%)
13	Sub-District - Midnapore (1934402453)	Total	42,318	13,678 (32.32%)	6,805 (16.08%)	7,426 (17.55%)	158 (0.37%)	1,649 (3.9%)
		Rural	42,318	13,678 (32.32%)	6,805 (16.08%)	7,426 (17.55%)	158 (0.37%)	1,649 (3.9%)
		Urban	0	0 (0%)	0 (0%)	0 (0%)	0 (0%)	0 (0%)
14	Sub-District - Jhargram (1934402454)	Total	37,875	13,064 (34.49%)	5,472 (14.45%)	5,450 (14.39%)	90 (0.24%)	2,121 (5.6%)
		Rural	37,875	13,064 (34.49%)	5,472 (14.45%)	5,450 (14.39%)	90 (0.24%)	2,121 (5.6%)
		Urban	0	0 (0%)	0 (0%)	0 (0%)	0 (0%)	0 (0%)
15	Sub-District - Jamboni (1934402455)	Total	25,168	6,249 (24.83%)	2,342 (9.31%)	3,255 (12.93%)	48 (0.19%)	847 (3.37%)
		Rural	25,168	6,249 (24.83%)	2,342 (9.31%)	3,255 (12.93%)	48 (0.19%)	847 (3.37%)
		Urban	0	0 (0%)	0 (0%)	0 (0%)	0 (0%)	0 (0%)
16	Sub-District - Gopiballavpur - II (1934402456)	Total	23,161	11,686 (50.46%)	2,117 (9.14%)	2,407 (10.39%)	34 (0.15%)	1,043 (4.5%)
		Rural	23,161	11,686 (50.46%)	2,117 (9.14%)	2,407 (10.39%)	34 (0.15%)	1,043 (4.5%)
		Urban	0	0 (0%)	0 (0%)	0 (0%)	0 (0%)	0 (0%)
17	Sub-District - Gopiballavpur - I (1934402457)	Total	22,845	8,441 (36.95%)	2,848 (12.47%)	2,688 (11.77%)	40 (0.18%)	837 (3.66%)
		Rural	22,845	8,441 (36.95%)	2,848 (12.47%)	2,688 (11.77%)	40 (0.18%)	837 (3.66%)
		Urban	0	0 (0%)	0 (0%)	0 (0%)	0 (0%)	0 (0%)
18	Sub-District - Nayagram (1934402458)	Total	31,766	5,731 (18.04%)	5,064 (15.94%)	2,110 (6.64%)	33 (0.1%)	612 (1.93%)
		Rural	31,766	5,731 (18.04%)	5,064 (15.94%)	2,110 (6.64%)	33 (0.1%)	612 (1.93%)
		Urban	0	0 (0%)	0 (0%)	0 (0%)	0 (0%)	0 (0%)

number of Households having each of the specified assets in, 2011

having each of the following specified assets							Total/ Rural/ Urban	Name of Sub-District
Land line Telephone	Mobile Telephone	Both Land line and Mobile Telephone	Bicycle	Scooter/ Motor Cycle/ Moped	Car/ Jeep/ Van	None of the specified asset		
10	11	12	13	14	15	16	3	2
196 (0.59%)	8,487 (25.37%)	276 (0.83%)	22,960 (68.64%)	1,409 (4.21%)	165 (0.49%)	7,774 (23.24%)	Total	Sub-District - Binpur - II (1934402441)
190 (0.59%)	7,895 (24.52%)	229 (0.71%)	22,155 (68.82%)	1,227 (3.81%)	139 (0.43%)	7,472 (23.21%)	Rural	
6 (0.48%)	592 (47.1%)	47 (3.74%)	805 (64.04%)	182 (14.48%)	26 (2.07%)	302 (24.03%)	Urban	
354 (1.32%)	6,016 (22.37%)	375 (1.39%)	18,785 (69.85%)	1,285 (4.78%)	227 (0.84%)	6,722 (25%)	Total	Sub-District - Binpur - I (1934402442)
354 (1.32%)	6,016 (22.37%)	375 (1.39%)	18,785 (69.85%)	1,285 (4.78%)	227 (0.84%)	6,722 (25%)	Rural	
0 (0%)	0 (0%)	0 (0%)	0 (0%)	0 (0%)	0 (0%)	0 (0%)	Urban	
296 (0.98%)	11,601 (38.42%)	529 (1.75%)	24,664 (81.67%)	3,106 (10.29%)	235 (0.78%)	4,234 (14.02%)	Total	Sub-District - Garbeta - II (1934402443)
296 (0.98%)	11,601 (38.42%)	529 (1.75%)	24,664 (81.67%)	3,106 (10.29%)	235 (0.78%)	4,234 (14.02%)	Rural	
0 (0%)	0 (0%)	0 (0%)	0 (0%)	0 (0%)	0 (0%)	0 (0%)	Urban	
489 (1.06%)	17,573 (38.22%)	864 (1.88%)	37,003 (80.49%)	5,179 (11.27%)	459 (1%)	6,870 (14.94%)	Total	Sub-District - Garbeta - I (1934402444)
462 (1.05%)	16,417 (37.47%)	765 (1.75%)	35,294 (80.56%)	4,754 (10.85%)	420 (0.96%)	6,571 (15%)	Rural	
27 (1.25%)	1,156 (53.47%)	99 (4.58%)	1,709 (79.05%)	425 (19.66%)	39 (1.8%)	299 (13.83%)	Urban	
548 (1.6%)	14,093 (41.2%)	699 (2.04%)	27,365 (80%)	4,415 (12.91%)	612 (1.79%)	4,778 (13.97%)	Total	Sub-District - Garbeta - III (1934402445)
425 (1.41%)	12,405 (41.14%)	390 (1.29%)	24,480 (81.19%)	3,572 (11.85%)	440 (1.46%)	4,053 (13.44%)	Rural	
123 (3.03%)	1,688 (41.6%)	309 (7.61%)	2,885 (71.09%)	843 (20.77%)	172 (4.24%)	725 (17.87%)	Urban	
471 (1.56%)	11,637 (38.62%)	443 (1.47%)	22,009 (73.05%)	2,567 (8.52%)	264 (0.88%)	6,149 (20.41%)	Total	Sub-District - Chandrakona - I (1934402446)
471 (1.56%)	11,637 (38.62%)	443 (1.47%)	22,009 (73.05%)	2,567 (8.52%)	264 (0.88%)	6,149 (20.41%)	Rural	
0 (0%)	0 (0%)	0 (0%)	0 (0%)	0 (0%)	0 (0%)	0 (0%)	Urban	
293 (1.12%)	9,875 (37.88%)	272 (1.04%)	19,548 (74.99%)	2,556 (9.81%)	219 (0.84%)	5,179 (19.87%)	Total	Sub-District - Chandrakona - II (1934402447)
293 (1.12%)	9,875 (37.88%)	272 (1.04%)	19,548 (74.99%)	2,556 (9.81%)	219 (0.84%)	5,179 (19.87%)	Rural	
0 (0%)	0 (0%)	0 (0%)	0 (0%)	0 (0%)	0 (0%)	0 (0%)	Urban	
457 (0.99%)	21,248 (46.12%)	466 (1.01%)	30,230 (65.61%)	3,193 (6.93%)	302 (0.66%)	9,895 (21.48%)	Total	Sub-District - Ghatal (1934402448)
457 (0.99%)	21,248 (46.12%)	466 (1.01%)	30,230 (65.61%)	3,193 (6.93%)	302 (0.66%)	9,895 (21.48%)	Rural	
0 (0%)	0 (0%)	0 (0%)	0 (0%)	0 (0%)	0 (0%)	0 (0%)	Urban	
799 (1.82%)	22,835 (52.05%)	1,249 (2.85%)	34,041 (77.59%)	5,770 (13.15%)	545 (1.24%)	5,764 (13.14%)	Total	Sub-District - Daspur - I (1934402449)
799 (1.82%)	22,835 (52.05%)	1,249 (2.85%)	34,041 (77.59%)	5,770 (13.15%)	545 (1.24%)	5,764 (13.14%)	Rural	
0 (0%)	0 (0%)	0 (0%)	0 (0%)	0 (0%)	0 (0%)	0 (0%)	Urban	
1,031 (2.04%)	29,299 (57.88%)	651 (1.29%)	33,350 (65.89%)	5,580 (11.02%)	447 (0.88%)	8,702 (17.19%)	Total	Sub-District - Daspur - II (1934402450)
1,031 (2.04%)	29,299 (57.88%)	651 (1.29%)	33,350 (65.89%)	5,580 (11.02%)	447 (0.88%)	8,702 (17.19%)	Rural	
0 (0%)	0 (0%)	0 (0%)	0 (0%)	0 (0%)	0 (0%)	0 (0%)	Urban	
830 (1.2%)	24,963 (36.01%)	674 (0.97%)	51,297 (74.01%)	5,154 (7.44%)	543 (0.78%)	12,757 (18.4%)	Total	Sub-District - Keshpur (1934402451)
830 (1.2%)	24,963 (36.01%)	674 (0.97%)	51,297 (74.01%)	5,154 (7.44%)	543 (0.78%)	12,757 (18.4%)	Rural	
0 (0%)	0 (0%)	0 (0%)	0 (0%)	0 (0%)	0 (0%)	0 (0%)	Urban	
341 (1.19%)	10,801 (37.55%)	749 (2.6%)	22,370 (77.78%)	3,048 (10.6%)	341 (1.19%)	4,273 (14.86%)	Total	Sub-District - Salbani (1934402452)
341 (1.19%)	10,801 (37.55%)	749 (2.6%)	22,370 (77.78%)	3,048 (10.6%)	341 (1.19%)	4,273 (14.86%)	Rural	
0 (0%)	0 (0%)	0 (0%)	0 (0%)	0 (0%)	0 (0%)	0 (0%)	Urban	
534 (1.26%)	11,853 (28.01%)	511 (1.21%)	28,666 (67.74%)	3,768 (8.9%)	353 (0.83%)	10,729 (25.35%)	Total	Sub-District - Midnapore (1934402453)
534 (1.26%)	11,853 (28.01%)	511 (1.21%)	28,666 (67.74%)	3,768 (8.9%)	353 (0.83%)	10,729 (25.35%)	Rural	
0 (0%)	0 (0%)	0 (0%)	0 (0%)	0 (0%)	0 (0%)	0 (0%)	Urban	
379 (1%)	10,695 (28.24%)	388 (1.02%)	29,804 (78.69%)	3,015 (7.96%)	267 (0.7%)	6,275 (16.57%)	Total	Sub-District - Jhargram (1934402454)
379 (1%)	10,695 (28.24%)	388 (1.02%)	29,804 (78.69%)	3,015 (7.96%)	267 (0.7%)	6,275 (16.57%)	Rural	
0 (0%)	0 (0%)	0 (0%)	0 (0%)	0 (0%)	0 (0%)	0 (0%)	Urban	
232 (0.92%)	6,431 (25.55%)	224 (0.89%)	17,769 (70.6%)	1,480 (5.88%)	178 (0.71%)	5,738 (22.8%)	Total	Sub-District - Jamboni (1934402455)
232 (0.92%)	6,431 (25.55%)	224 (0.89%)	17,769 (70.6%)	1,480 (5.88%)	178 (0.71%)	5,738 (22.8%)	Rural	
0 (0%)	0 (0%)	0 (0%)	0 (0%)	0 (0%)	0 (0%)	0 (0%)	Urban	
186 (0.8%)	5,940 (25.65%)	101 (0.44%)	13,992 (60.41%)	1,316 (5.68%)	184 (0.79%)	7,521 (32.47%)	Total	Sub-District - Gopiballavpur - II (1934402456)
186 (0.8%)	5,940 (25.65%)	101 (0.44%)	13,992 (60.41%)	1,316 (5.68%)	184 (0.79%)	7,521 (32.47%)	Rural	
0 (0%)	0 (0%)	0 (0%)	0 (0%)	0 (0%)	0 (0%)	0 (0%)	Urban	
124 (0.54%)	5,675 (24.84%)	191 (0.84%)	16,562 (72.5%)	1,567 (6.86%)	187 (0.82%)	4,979 (21.79%)	Total	Sub-District - Gopiballavpur - I (1934402457)
124 (0.54%)	5,675 (24.84%)	191 (0.84%)	16,562 (72.5%)	1,567 (6.86%)	187 (0.82%)	4,979 (21.79%)	Rural	
0 (0%)	0 (0%)	0 (0%)	0 (0%)	0 (0%)	0 (0%)	0 (0%)	Urban	
183 (0.58%)	5,793 (18.24%)	111 (0.35%)	23,464 (73.87%)	1,526 (4.8%)	150 (0.47%)	6,724 (21.17%)	Total	Sub-District - Nayagram (1934402458)
183 (0.58%)	5,793 (18.24%)	111 (0.35%)	23,464 (73.87%)	1,526 (4.8%)	150 (0.47%)	6,724 (21.17%)	Rural	
0 (0%)	0 (0%)	0 (0%)	0 (0%)	0 (0%)	0 (0%)	0 (0%)	Urban	

Table -9 : Number and Percentage of Households availing Banking services and

Sl. No.	Name of Sub-District	Total/ Rural/ Urban	Total number of households	Total number of households availing banking services	Number and percentage of households			
					Radio/ Transistor	Television	Computer/ laptop- With Internet	Computer/ laptop- Without Internet
1	2	3	4	5	6	7	8	9
19	Sub-District - Sankrail (1934402459)	Total	21,881	11,123 (50.83%)	2,575 (11.77%)	2,955 (13.5%)	28 (0.13%)	1,260 (5.76%)
		Rural	21,881	11,123 (50.83%)	2,575 (11.77%)	2,955 (13.5%)	28 (0.13%)	1,260 (5.76%)
		Urban	0	0 (0%)	0 (0%)	0 (0%)	0 (0%)	0 (0%)
20	Sub-District - Kharagpur - I (1934402460)	Total	52,512	28,779 (54.8%)	8,408 (16.01%)	21,874 (41.66%)	760 (1.45%)	3,127 (5.95%)
		Rural	35,611	16,531 (46.42%)	5,898 (16.56%)	10,131 (28.45%)	291 (0.82%)	1,545 (4.34%)
		Urban	16,901	12,248 (72.47%)	2,510 (14.85%)	11,743 (69.48%)	469 (2.77%)	1,582 (9.36%)
21	Sub-District - Kharagpur - II (1934402461)	Total	44,384	18,600 (41.91%)	7,578 (17.07%)	7,270 (16.38%)	75 (0.17%)	1,224 (2.76%)
		Rural	44,384	18,600 (41.91%)	7,578 (17.07%)	7,270 (16.38%)	75 (0.17%)	1,224 (2.76%)
		Urban	0	0 (0%)	0 (0%)	0 (0%)	0 (0%)	0 (0%)
22	Sub-District - Debra (1934402462)	Total	65,964	33,696 (51.08%)	14,020 (21.25%)	16,860 (25.56%)	271 (0.41%)	2,115 (3.21%)
		Rural	62,636	31,505 (50.3%)	13,405 (21.4%)	15,272 (24.38%)	219 (0.35%)	1,925 (3.07%)
		Urban	3,328	2,191 (65.84%)	615 (18.48%)	1,588 (47.72%)	52 (1.56%)	190 (5.71%)
23	Sub-District - Pingla (1934402463)	Total	46,835	28,078 (59.95%)	9,129 (19.49%)	7,309 (15.61%)	85 (0.18%)	1,500 (3.2%)
		Rural	46,835	28,078 (59.95%)	9,129 (19.49%)	7,309 (15.61%)	85 (0.18%)	1,500 (3.2%)
		Urban	0	0 (0%)	0 (0%)	0 (0%)	0 (0%)	0 (0%)
24	Sub-District - Sabang (1934402464)	Total	62,548	30,208 (48.3%)	18,445 (29.49%)	7,114 (11.37%)	128 (0.2%)	2,113 (3.38%)
		Rural	62,548	30,208 (48.3%)	18,445 (29.49%)	7,114 (11.37%)	128 (0.2%)	2,113 (3.38%)
		Urban	0	0 (0%)	0 (0%)	0 (0%)	0 (0%)	0 (0%)
25	Sub-District - Narayangarh (1934402465)	Total	68,480	42,032 (61.38%)	19,678 (28.74%)	12,026 (17.56%)	302 (0.44%)	3,069 (4.48%)
		Rural	66,376	40,576 (61.13%)	19,156 (28.86%)	10,986 (16.55%)	238 (0.36%)	2,909 (4.38%)
		Urban	2,104	1,456 (69.2%)	522 (24.81%)	1,040 (49.43%)	64 (3.04%)	160 (7.6%)
26	Sub-District - Keshiary (1934402466)	Total	35,059	14,223 (40.57%)	6,413 (18.29%)	4,270 (12.18%)	82 (0.23%)	1,409 (4.02%)
		Rural	35,059	14,223 (40.57%)	6,413 (18.29%)	4,270 (12.18%)	82 (0.23%)	1,409 (4.02%)
		Urban	0	0 (0%)	0 (0%)	0 (0%)	0 (0%)	0 (0%)
27	Sub-District - Dantan - I (1934402467)	Total	37,943	23,910 (63.02%)	7,899 (20.82%)	5,173 (13.63%)	103 (0.27%)	879 (2.32%)
		Rural	36,525	22,742 (62.26%)	7,658 (20.97%)	4,661 (12.76%)	65 (0.18%)	755 (2.07%)
		Urban	1,418	1,168 (82.37%)	241 (17%)	512 (36.11%)	38 (2.68%)	124 (8.74%)
28	Sub-District - Dantan - II (1934402468)	Total	32,410	19,346 (59.69%)	11,206 (34.58%)	4,523 (13.96%)	94 (0.29%)	815 (2.51%)
		Rural	32,410	19,346 (59.69%)	11,206 (34.58%)	4,523 (13.96%)	94 (0.29%)	815 (2.51%)
		Urban	0	0 (0%)	0 (0%)	0 (0%)	0 (0%)	0 (0%)
29	Sub-District - Mohanpur (1934402469)	Total	24,084	10,435 (43.33%)	4,362 (18.11%)	3,428 (14.23%)	48 (0.2%)	602 (2.5%)
		Rural	24,084	10,435 (43.33%)	4,362 (18.11%)	3,428 (14.23%)	48 (0.2%)	602 (2.5%)
		Urban	0	0 (0%)	0 (0%)	0 (0%)	0 (0%)	0 (0%)
30	Sub-District - Not under any sub-district (1934402470)	Total	1,21,472	82,791 (68.16%)	20,922 (17.22%)	82,245 (67.71%)	4,831 (3.98%)	9,504 (7.82%)
		Rural	0	0 (0%)	0 (0%)	0 (0%)	0 (0%)	0 (0%)
		Urban	1,21,472	82,791 (68.16%)	20,922 (17.22%)	82,245 (67.71%)	4,831 (3.98%)	9,504 (7.82%)
District - Paschim Medinipur (19344)		Total	12,62,269	633,971 (50.22%)	231,864 (18.37%)	304,905 (24.16%)	8,970 (0.71%)	53,138 (4.21%)
		Rural	11,09,569	529,523 (47.72%)	205,667 (18.54%)	204,308 (18.41%)	3,369 (0.3%)	41,173 (3.71%)
		Urban	1,52,700	104,448 (68.4%)	26,197 (17.16%)	100,597 (65.88%)	5,601 (3.67%)	11,965 (7.84%)

Note: Percentage is given in brackets after the number of households.

Data Source:-Census of India, 2011, HH- series Tables on Houses, Household amenities and assets.

number of Households having each of the specified assets in, 2011

having each of the following specified assets							Total/ Rural/ Urban	Name of Sub-District
Land line Telephone	Mobile Telephone	Both Land line and Mobile Telephone	Bicycle	Scooter/ Motor Cycle/ Moped	Car/ Jeep/ Van	None of the specified asset		
10	11	12	13	14	15	16	3	2
141 (0.64%)	6,990 (31.95%)	170 (0.78%)	16,036 (73.29%)	1,445 (6.6%)	154 (0.7%)	4,225 (19.31%)	Total	Sub-District - Sankrail (1934402459)
141 (0.64%)	6,990 (31.95%)	170 (0.78%)	16,036 (73.29%)	1,445 (6.6%)	154 (0.7%)	4,225 (19.31%)	Rural	
0 (0%)	0 (0%)	0 (0%)	0 (0%)	0 (0%)	0 (0%)	0 (0%)	Urban	
1,427 (2.72%)	24,568 (46.79%)	1,309 (2.49%)	41,128 (78.32%)	11,743 (22.36%)	924 (1.76%)	7,012 (13.35%)	Total	Sub-District - Kharagpur - I (1934402460)
606 (1.7%)	13,434 (37.72%)	629 (1.77%)	28,003 (78.64%)	5,464 (15.34%)	569 (1.6%)	5,319 (14.94%)	Rural	
821 (4.86%)	11,134 (65.88%)	680 (4.02%)	13,125 (77.66%)	6,279 (37.15%)	355 (2.1%)	1,693 (10.02%)	Urban	
446 (1%)	13,293 (29.95%)	358 (0.81%)	29,914 (67.4%)	3,517 (7.92%)	269 (0.61%)	11,418 (25.73%)	Total	Sub-District - Kharagpur - II (1934402461)
446 (1%)	13,293 (29.95%)	358 (0.81%)	29,914 (67.4%)	3,517 (7.92%)	269 (0.61%)	11,418 (25.73%)	Rural	
0 (0%)	0 (0%)	0 (0%)	0 (0%)	0 (0%)	0 (0%)	0 (0%)	Urban	
1,220 (1.85%)	27,842 (42.21%)	1,474 (2.23%)	49,516 (75.07%)	6,591 (9.99%)	614 (0.93%)	11,670 (17.69%)	Total	Sub-District - Debra (1934402462)
1,163 (1.86%)	26,151 (41.75%)	1,284 (2.05%)	47,454 (75.76%)	6,128 (9.78%)	549 (0.88%)	10,966 (17.51%)	Rural	
57 (1.71%)	1,691 (50.81%)	190 (5.71%)	2,062 (61.96%)	463 (13.91%)	65 (1.95%)	704 (21.15%)	Urban	
898 (1.92%)	16,824 (35.92%)	616 (1.32%)	34,948 (74.62%)	3,137 (6.7%)	252 (0.54%)	8,415 (17.97%)	Total	Sub-District - Pingla (1934402463)
898 (1.92%)	16,824 (35.92%)	616 (1.32%)	34,948 (74.62%)	3,137 (6.7%)	252 (0.54%)	8,415 (17.97%)	Rural	
0 (0%)	0 (0%)	0 (0%)	0 (0%)	0 (0%)	0 (0%)	0 (0%)	Urban	
782 (1.25%)	18,023 (28.81%)	810 (1.3%)	45,802 (73.23%)	2,966 (4.74%)	284 (0.45%)	12,752 (20.39%)	Total	Sub-District - Sabang (1934402464)
782 (1.25%)	18,023 (28.81%)	810 (1.3%)	45,802 (73.23%)	2,966 (4.74%)	284 (0.45%)	12,752 (20.39%)	Rural	
0 (0%)	0 (0%)	0 (0%)	0 (0%)	0 (0%)	0 (0%)	0 (0%)	Urban	
953 (1.39%)	23,932 (34.95%)	1,011 (1.48%)	50,527 (73.78%)	5,145 (7.51%)	682 (1%)	11,803 (17.24%)	Total	Sub-District - Narayangarh (1934402465)
915 (1.38%)	22,853 (34.43%)	814 (1.23%)	49,289 (74.26%)	4,784 (7.21%)	618 (0.93%)	11,430 (17.22%)	Rural	
38 (1.81%)	1,079 (51.28%)	197 (9.36%)	1,238 (58.84%)	361 (17.16%)	64 (3.04%)	373 (17.73%)	Urban	
361 (1.03%)	9,141 (26.07%)	398 (1.14%)	24,602 (70.17%)	2,483 (7.08%)	222 (0.63%)	8,291 (23.65%)	Total	Sub-District - Keshiary (1934402466)
361 (1.03%)	9,141 (26.07%)	398 (1.14%)	24,602 (70.17%)	2,483 (7.08%)	222 (0.63%)	8,291 (23.65%)	Rural	
0 (0%)	0 (0%)	0 (0%)	0 (0%)	0 (0%)	0 (0%)	0 (0%)	Urban	
480 (1.27%)	12,460 (32.84%)	425 (1.12%)	26,379 (69.52%)	2,660 (7.01%)	399 (1.05%)	8,360 (22.03%)	Total	Sub-District - Dantan - I (1934402467)
451 (1.23%)	11,795 (32.29%)	364 (1%)	25,505 (69.83%)	2,486 (6.81%)	382 (1.05%)	8,059 (22.06%)	Rural	
29 (2.05%)	665 (46.9%)	61 (4.3%)	874 (61.64%)	174 (12.27%)	17 (1.2%)	301 (21.23%)	Urban	
444 (1.37%)	14,211 (43.85%)	267 (0.82%)	24,330 (75.07%)	2,213 (6.83%)	415 (1.28%)	4,637 (14.31%)	Total	Sub-District - Dantan - II (1934402468)
444 (1.37%)	14,211 (43.85%)	267 (0.82%)	24,330 (75.07%)	2,213 (6.83%)	415 (1.28%)	4,637 (14.31%)	Rural	
0 (0%)	0 (0%)	0 (0%)	0 (0%)	0 (0%)	0 (0%)	0 (0%)	Urban	
302 (1.25%)	9,717 (40.35%)	201 (0.83%)	15,801 (65.61%)	1,518 (6.3%)	237 (0.98%)	5,336 (22.16%)	Total	Sub-District - Mohanpur (1934402469)
302 (1.25%)	9,717 (40.35%)	201 (0.83%)	15,801 (65.61%)	1,518 (6.3%)	237 (0.98%)	5,336 (22.16%)	Rural	
0 (0%)	0 (0%)	0 (0%)	0 (0%)	0 (0%)	0 (0%)	0 (0%)	Urban	
4,221 (3.47%)	75,985 (62.55%)	10,899 (8.97%)	93,689 (77.13%)	36,715 (30.23%)	4,468 (3.68%)	9,826 (8.09%)	Total	Sub-District - Not under any sub-district (1934402470)
0 (0%)	0 (0%)	0 (0%)	0 (0%)	0 (0%)	0 (0%)	0 (0%)	Rural	
4,221 (3.47%)	75,985 (62.55%)	10,899 (8.97%)	93,689 (77.13%)	36,715 (30.23%)	4,468 (3.68%)	9,826 (8.09%)	Urban	
19,418 (1.54%)	487,801 (38.64%)	26,711 (2.12%)	926,551 (73.4%)	136,067 (10.78%)	14,598 (1.16%)	228,808 (18.13%)	Total	District - Paschim Medinipur (19344)
14,096 (1.27%)	393,811 (35.49%)	14,229 (1.28%)	810,164 (73.02%)	90,625 (8.17%)	9,392 (0.85%)	214,585 (19.34%)	Rural	
5,322 (3.49%)	93,990 (61.55%)	12,482 (8.17%)	116,387 (76.22%)	45,442 (29.76%)	5,206 (3.41%)	14,223 (9.31%)	Urban	



Directorate of Census Operations, West Bengal
Ministry of Home Affairs,
Janganana Bhawan, IB-199, Sector-III,
Salt Lake City
(Beside Mizoram House)
Kolkata - 700106



Email: dco-wbl.rgi@censusindia.gov.in
Website: <http://www.censusindia.gov.in>